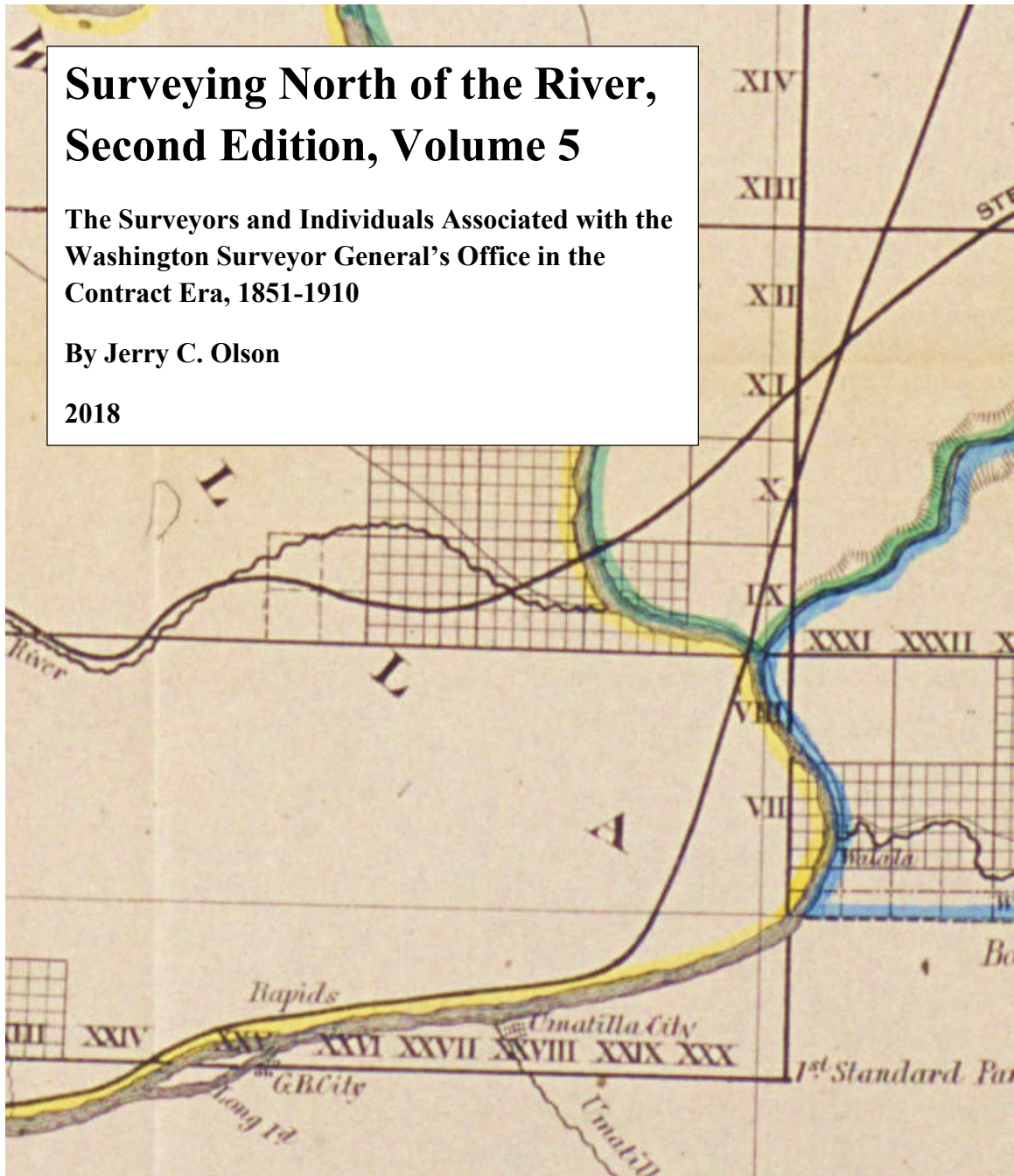


Surveying North of the River, Second Edition, Volume 5

The Surveyors and Individuals Associated with the
Washington Surveyor General's Office in the
Contract Era, 1851-1910

By Jerry C. Olson

2018





This book is dedicated to the 50th Anniversary of Olson Engineering in 2018, and to all the present and past employees that made it the great company it is.

(Cover) A Portion of the 1865 GLO Map of the Progress of the Surveys, included in the Report to the Surveyor General in Washington, D. C. (WSU Libraries Digital Collections, id 511)

Surveying North of the River

Second Edition

**The Surveyors and Individuals Associated with the
Washington Surveyor General's Office**

in the Contract Era

1851-1910

Second Edition

Volume 5

By

Jerry C. Olson

2018

Copyright 2018 by Jerry C. Olson

All rights reserved. No part of this work may be transmitted in any form or by any means, electronic or mechanical, including photocopying and recording, or by any information storage or retrieval system, except as may be expressly permitted by the 1976 Copyright Act or in writing from the publisher. Requests for permission should be addressed in writing to Jerry C. Olson, 250 Williams Rd., Ariel, WA, 98603

Library of Congress Cataloging in Publication Data

Olson, Jerry C.

Surveying North of the River, Second Edition, Volume 5. The Surveyors and Individuals Associated with the Washington Survey General's Office in the Contract Era, 1851-1910.

1. Surveying
2. General Land Office
3. Deputy Surveyor
4. Mineral Surveyor

ISBN 978-0-9831787-1-2

Library of Congress Control Number: Pending

Published by Winter Creek Ranch, Ariel Washington, 20170.

250 Williams Rd., Ariel, WA 98603

Table of Contents

Surveying North of the River, Second Edition

Volume 1

Preface	1
Brief History of the General Land Office in Washington	7
Staff of the Surveyor General's Office of Oregon and Washington	29
Biographies of the Surveyors A-L	45

Volume 2

Biographies of the Surveyors M-Z	287
About the Author	573

Volume 3

Photos of Surveyors A-L	575
-------------------------	-----

Volume 4

Photos of Surveyors M-Z	867
End	1178

Volume 5 Appendix

Detailed Work History of the Surveyors Alphabetically	A 1
Detailed Work History of the Surveyors in Order by Contract Number	A 155

Volume 6 Appendix

Crewmen by Deputy	A 345
Crewmen Alphabetically	A 497
Signatures of the Surveyors	A 651
Demographics and Statistics	A 707

Volume 7 Appendix

Interment Data for the Surveyors	A 711
Interment Data Geographically for the Surveyors	A 809
Mineral Surveyors Alphabetically	A 907
Mineral Surveyors by Survey Number	A 943
Donation Land Claim Surveyors	A 979
Donation Land Claim Surveyors by Bk-Page	A 1021
End	A 1060

Details

By Surveyor

S. $57^{\circ} 28'$ E. on random line bet. Secs. 1 and 12.
Va. 20° East.

40.00 Set temporary 1/4 Sec. Cor.
80.70 Intersect the E. boundary of the township
14 lks. N. of the Cor. to Secs. 1, 6, 7 & 12,
which is a post, 4 ins. sq., 24 ins. above
ground, marked
J. 27, S. 6, on N. E.
R. 5 E, S. 7, on S. E.
R. 4 E, S. 12, on S. W. and
S. 1 on N. W. faces, with 5 notches
on the S. and 1 notch on N. edges.
From which
A Hemlock, 14 ins. diam., bears 71.44° E.,
19 lks. dist., marked J. 27, R. 5 E, S. 6, S. 1.
A Hemlock, 20 ins. diam., brs. S. $53^{\circ} 1/2$ E.,
22 lks. dist., marked J. 27, R. 5 E, S. 7, S. 1.
A Maple, 6 ins. diam., brs. S. $36^{\circ} 1/2$ W., 20 lks.
dist., marked J. 27, R. 4 E, S. 12, S. 1.
A Fir, 30 ins. diam., brs. $71.27^{\circ} 30'$ W., 18
lks. dist., marked J. 27, R. 4 E, S. 1, S. 1.
Thence I run
N. $87^{\circ} 01'$ W. on true line between Secs. 1 and 12.
Va. 20° East.
Ascend through heavy timber and
dense undergrowth.
15.24 Road, course N. and S.
A log cabin brs. 71.10° E., 75 lks. dist.

Field Notes of T2N R4E by Samuel Lackland, 1892, Clark County.

40.39 Set a post 3 ft. long, 3 ins. *d*yr. 24 ins. in the ground,
 for $\frac{1}{2}$ Sec. Cor., marked $\frac{1}{2}$ S. on N. face; from which
 A Pin 26. ins. diam. bears N68°W.
 60. lks. dist. marked $\frac{1}{2}$ S. B. T.
 A Pin 20. ins. diam. bears S45°E.
 71. lks. dist. marked $\frac{1}{2}$ S. B. T.

65.00 Top of Spur, bears NE and NW. and descend,
 79.00 Foot of spur and Enter table land
 80.79 The Cor. to Ecs. 25, 26, 35 and 36.

Land Mountainous
 Soil $\frac{3}{4}$ rate,
 Timber of Pine, Fir and Tamarack. 184
 80.79 chs. dense timber.

A station between
 Ecs. 26 and 35.
 Va. 22°45'E.

Over level land, through dense timber.

10.00 Leave dense timber bears NE and NW.
 20.50 Cross Creek, 3 lks. wide, Course SW.
 22.50 Enter dense timber bears N48
 23.00 Road bears SE and NW.
 27.00 Ditch bears SE and NW.

Benson preprinted notes of David C. Thayer in T36N R35E, 1884

The Detailed Work

of All of the Surveyors and Individuals Associated with the Washington
Surveyor General's Office in the Contract Era, 1851-1910.

Arranged in Order by Surveyor

7/14/2018

Surveyor	Contract	Location	Year	Politics /Type*
Aall, Nicolai Benjamin	Special Instructions (2/27/1913)	T35N R27E, two HES surveys in Sec. 29 and 33	1913	USDS
Abbott, Lewis Gallatin	Contract 158 (with William Jameson) (4/22/1873)	6th Std Prll N through R40E (only Lewis G. Abbott is mentioned) T25N R40E (only Lewis G. Abbott is mentioned) T35N R38E (not surveyed by Abbott or Jameson) T15,16N R31E (not surveyed by Abbott or Jameson) (prev. survey of Giddings had been rejected in 1873)	1873	Rep USDS
Abbott, Richard Aroy	Clerk	Clerk in Surveyor General's Office	1871	Dr/Clerk
Adams, Alexander Marshall	Contract 133	Second Standard Parallel through R1E (Justin Chenoweth was a chainman and geologist.) T9N R1E (Justin Chenoweth was a chainman and geologist.) T8N R1E (not surveyed by Adams)	1872	Dem USDS
Allen, Bryan Hunt "Bun"	Clerk	Clerk and Draftsman in the Surveyor General's Offices of William P. Watson, William McMicken and Edward Kingsbury, 1897-1907	1897	Dr/Clerk
Allen, Thomas Newton	Chief Clerk	Chief Clerk in the Surveyor General's Office of J. Cabel Breckinridge from 1888-89	1888	Dem Ch Clerk
Anderson, Charles McKay	Mineral Surveys	T22,23N R11 E Summit Mining District, 9 Mining Claims	1883	Rep USDMS USDS
	Mineral Surveys	T28N R8E Sultan River Mining District, 1 Mining Claim	1889	
	Mineral Surveys 332 (5/15/1889)	T37N R2W, on San Juan Islands, 2 Mining Claims T15N R6E (inspection by Charles H. Goehring showed problems of up to 9 chains, but ultimately accepted after corrections and a second exam by Charles Goehring) (Goehring claimed that the first survey was influenced by a coal company in section 14 of that survey.) (used a compassman on the north half of the township.) (James L McPherson, his brother-in-law, was a chainman, and possibly the compassman)	1890 1889	
	Mineral Surveys	(Wash DC Notes -- Protested, corrections made; numerous letters) T37N,38N R17E Slate Creek Mining District, 16 Mining Claims	1905	

Surveyor	Contract	Location	Year	Politics /Type*
Andersen, Christian	Contract 454 (5/20/1895)	T37N R25E (Exam by Waller Staples) (North Boundary had not been surveyed by Dekalb Ashley, Anderson directed to resurvey it and finish township)	1895	USDS
		Wash DC Notes -- Attorney involved, irregularities, three Supplemental Special Instructions issued; numerous letters		
	Special Instructions (9/1/1897) (appointed Compassman to finish Contract 468 of Reynolds and Pomeroy)	R37-40N R30E (Pomeroy died in 1897 after completing surveys, but they were rejected and the contract was suspended, Christian Anderson was hired as Compassman to finish, exam by A. Ward Morris said needed corrections, but accepted in 1898) (there were 10 miles of corrections in the field in these 4 townships)	1897	
		T40N R32E (surv by Pomeroy) (10 miles of corrections by Christian Andersen in 1897 as compassman in this township)		
		T37-39N R33E (surveyed by Pomeroy) (66 miles of corrections by Christian Anderson in 1897 as compassman in these townships)		
	473 (6/6/1896)	8th Stnd Prll N R45,46E Exams by Henry Newby in 1897, A. W. Morris in 1897, Waller Staples in 1898, and D. W. Kinnaird in 1899)	1896	
		T30N R45E T30N R46E T32N R45E T32N R46E Wash DC Notes -- Attorney involved, three supplemental Special Instructions issued, unable to read notations, corrections made; numerous letters		
	478 (11/9/1895)	T38N R26E (Exam by Waller Staples, ok) Wash DC Notes -- Attorney involved, numerous letters	1895	
503 (5/18/1896)	T4N R5E (Exam by D. W. Kinnaird)	1896		
Contract 535 (12/24/1897)	T34N R26E (Exam by Francis Brigham showed minor corrections) T36N R26E Wash DC Notes -- Supplemental Specials	1897		
Anderson, Ernest Ivan	Mineral Surveys	T20,21N R17E Swauk Mining District, 3 Mining Claims	1895	USDMS
	Mineral Surveys	T20,21N R17E Swauk Mining District, 6 Mining Claims	1905	
Andrews, Lyman T. Beach	Contract 66	T23,24N R3E	1862	Rep USDS
Angell, Homer Daniel	Contract 607 (3/22/1904)	Yakima I.R. Boundary (by bid) (Clyde W. Riddell and Robert Omeg chainmen) (Exam by M. P. McCoy ok)	1904	Rep USDS
	607	T9N R13E (Robert Omeg and Clyde Riddell chainmen)	1904	

Surveyor	Contract	Location	Year	Politics /Type*
	608 (with Clyde Riddell) (4/15/1904)	T20N R18E (Exam by M. P. McCoy) (Robert Omeg chainman) (survey by Homer Angell) Wash DC Notes -- Plat corrections	1904	
	612 (with Clyde Riddell)	T20N R18E (Robert Omeg chainman) (survey by Homer Angell) (Exam by M. P. McCoy) Wash DC Notes -- plat Corrections	1904	
	615 (with Clyde Riddell) (4/29/1904)	4th Std Prll N R7E (surveyed by Homer Angell) (Exam by M. P. McCoy) T17N R7E (Robert Omeg chainman) (surveyed by Homer Angell) T20N R16E (Robert Omeg chainman) (surveyed by Homer Angell) Wash DC Notes -- Plat corrections; numerous letters	1904	
	Contract 625 (3/7/1905)	T28N R17E (Exam by M. P. McCoy) Wash DC Notes -- Plat corrections; numerous letters	1905	
Archer, Stevenson	Special Instructions	Exam of survey of R. E. Clements (On 11/18/1858 there is a note in the Surveyor General's Journal that there is to be no record ever of R. E. Clements, however on 10/3/1857, there were returns recorded of the results of Contract dated 3/13/1857. Clements was noted as being relieved of the balance of his Contract.) (There is also a record on 11/18/1858 of the S. G. receiving the results of Stevenson Archer's Exam of Clements.	1858	Dem EX
Archer, Finch Robert	Special Instructions from Office of Indian Affairs	Special Allotting Agent at Quinault from 1905-13	1905	IAA
Arntzen, Johann Bernhard	Special Instructions	Indian Allotments in Sauk Valley	1895	Dem IAA
Ashley, Dekalb K.	Contract 373	10th Std Prll N R25E (Exam by L. D. W. Shelton in 1892 and Abner Dunnington in 1894)	1891	USDS
	Contract 374 (6/6/1891)	T38,39,40N R25E (Examined by Special Agent Henry W. Newby, found errors) (Contract rejected in 1895 for nonperformance and Dekalb Ashley debarred from further GLO work) Wash DC notes: Rejected survey, deputy debarred: numerous letters 8th Std Prll N R44E (Exam by Sewall Truax in 1893) T32,33, 34N R44E T27N R45E	1891	
Ashley, John Kossuth	Special Instructions (as compassman for Harry A. Clarke) (12/29/1884)	Resurvey T9N R21,22E	1885	Rep Comp USDS
	363 (5/11/1891)	Resurvey T10N R 17-21E Resurvey T12N R16-19E Wash DC Notes -- Portion rejected, then suspended, field corrections made, then accepted; numerous letters 7th Std Prll N R21-23E Exams by Henry Newby in 1893 and Waller Staples in 1895) 8th Std Prll N R23E- Okanogan River and R21-R24E (9th Stnd Prll N, R23E to Okanogan River and West to R21E T30,31N R23,24E	1891	

Surveyor	Contract	Location	Year	Politics /Type*
	Contract 371 (6/1/1891)	Ruby Guide Meridian, T39,40N (made a 35 chain error crossing Palmer Lake) Wash DC Notes -- Portion rejected, then accepted: numerous letters T30,31N R6W Port Angeles Town-site Reservation, Subdivision into blocks (Ashley never did corrections requested and George Schwartz finished contract) (did survey James Sampson Claim) (Exam by James DeWitt) Wash DC Notes -- Amended survey and plats made, letter from State: numerous letters	1891	
Ashley, William Henry Jr.	Special Instructions from the Idaho Surveyor General (4/28/1899)	T51N R6W, B. M., Idaho. Retrace the Washington/Idaho Boundary between Milepost 93-94	1899	Dem Rep USDS
Bagley, Clarence Booth	Clerk	Clerk in the Surveyor General's Office of Selucius Garfield	1866	Dr/Clerk
Baldwin, Layton Samuel	Mineral Surveys	T35, 36N R25E Salmon River Mining District, 2 Mining Claims	1889	Rep USDMS USDS
	Mineral Surveys	T34N,35N R25E Ruby Mining District, 24 Mining Claims	1890	
	Mineral Surveys	T29N R25E no organized Mining District, 3 Mining Claims	1891	
	Mineral Surveys	T35,38N R24,25E Salmon River Mining District, 22 Mining Claims	1891	
	Mineral Surveys	T39,40N R 25-27E Wannacut Lake Mining District, 17 Mining Claims	1891	
	Mineral Survey	T23N R14E Cle Elum Mining District, 1 Mining Claim	1892	
	Mineral Surveys	T34,35N R25E Ruby Mining District, 3 Mining Claims	1892	
	Mineral Surveys	T38N R25E Salmon River Mining District. 7 Mining Claims	1894	
	Mineral Survey	T36N R25E Galena Mining District, 1 Mining Claim	1895	
	Mineral Surveys	T40N R25E Similkameen Mining District, 5 Mining Claims	1898	
	Mineral Surveys	T49,39N R25,27E Wannacut Lake Mining District, 6 Mining Claims	1899	
	Mineral Survey	T40N R30E Meyers Creek Mining District, 1 Mining Claim	1899	
	550 (4/3/1899)	Indian Allotment No. 37 (allotment 37 canceled) T32N R25E (Exam by M. P. McCoy) T35N R26E T38N R26E Wash DC Notes -- Supplemental Specials	1899	
	Mineral Surveys	T38,39N R25E Gold Hill Mining district, 71 Mining Claims	1900	
	Mineral Surveys	T34,36N R24,25E Ruby and Salmon River Mining Districts. 2 Mining Claims	1900	
	Mineral Survey	T38N R256E Wannacut Lake Mining district, 1 Mining Claim	1901	
	Special Instructions	T40N R25E segregation in Sec. 22 & 23 (Baldwin did not make corrections because settler did not pay)	1901	
Baldy, Milton Lightner	Mineral Survey	T29N R36E No organized Mining District, 12 Mining Claims	1907	USDMS

Surveyor	Contract	Location	Year	Politics /Type*
Ballard, Charles Henry "Charlie"	Mineral Surveys	T34N R25E Ruby Mining District, 5 Mining Claims	1888	USDMS
	Mineral Surveys	T35,36N R24,25E Salmon River Mining District, 4 Mining Claims	1888	
	Mineral Surveys	T34N R25E Ruby Mining District, 22 Mining Claims	1890	
	Mineral Surveys	T40N R27E Wannacut Lake Mining District, 1 Mining Claim	1890	
	Mineral Surveys	T35N R24,25E Salmon River Mining District, 20 Mining Claims	1891	
	Mineral Surveys	T40N R25E Similkameen Mining District, 14 Mining Claims	1891	
	Mineral Surveys	T39N R26E Wannacut Mining District, 4 Mining Claims	1891	
	Mineral Surveys	T33,35N R20,25E Ruby Mining District, 1 Mining Claim	1892	
	Mineral Surveys	T35,36N R19,25E Salmon River Mining District, 5 Mining Claims	1892	
	Mineral Survey	T33N R22E, Methow Mining District, 3 Mining Claims	1893	
	Mineral Survey	T35N R25E Ruby Mining District, 1 Mining Claim	1894	
	Mineral Survey	T33N R17E Salmon River Mining District, 1 Mining Claim	1897	
	Mineral Surveys	T37-39N R17E Slate Creek Mining District, 14 Mining Claims, 1900-1910	1900	
Mineral Surveys	T33N R21E Twisp Mining District, 3 Mining Claims	1910		
Ballard, William Rankin	Contract 138 (7/15/1872)	T19N R3,4E	1872	USDS
	Special Instructions	T18N R3,4E, 2 DLC Surveys T19N R2-5E, 25 DLC Surveys T20N R5E, 1 DLC Survey	1872	
	Contract 157 (4/17/1873)	Yakima I.R. Indian Allotments (exam by David Clarke, after assistants would not sign oaths, showed corrections needed. Clarke went to the field the next season with Ballard, ensuring that the corrections were done.)	1873	
		T9N R17,18,19E (not surveyed by Ballard) T9N R20E (not surveyed by Ballard) T10N R17,18,19E T11N R16,17E		
Ballou, William T. "Billy"	Contract 155 (annulled)	T38N R3E (Contract was annulled in 1873 for incompetence.)	1872	USDS
Barber, Amherst Willoughby	Special Instructions	T36N R40E (Third Exam of cont 455 of Scurry & Owens turned over to M. P. McCov)	1903	SES
	Special Instructions	T30,21N R44E (rep 9/29/03) (Third Exam of Scurry & Owens, John Wetzel Compassman, ok)	1903	
	Special Instructions	T35N R27E, (ins 8/28/03) (exam of cont 559 of Elmer Lenfest, assisted M. P. McCov)	1903	
	Special Instructions	T37,38N R32E, (ins 8/4/03, rep 10/4/03) (Fourth exam of Contract 569 of George C. Campbell of corrections showed more corrections needed)	1903	
	Special Instructions	Fifth Exam of Contract 569 of George C. Campbell. (rep 10/28/03)	1903	
	Special Instructions	T40N R29,30E, (ins 8/28/03) (Second Exam of cont 573 of Clair Hunt ok)	1903	

Surveyor	Contract	Location	Year	Politics /Type*
	Special Instructions	Fifth Exam of cont 583 of George C. Campbell (ins 8/18/03, rep 10/28/03) (had many corrections back and forth)	1903	
	Special Instructions	Second Exam of cont 585 of Elmer Lenfest, T32N 31E and T31N R23E (ins 8/28/03) (minor corrections)	1903	
	Special Instructions	Third Exam of T6N R13E and T26N R16E of Allan Muirhead, (ins 10/2/02) (minor corrections)	1903	
	Special Instructions	First Exam of Edwin Sharp cont 588 (ins 9/2/03) (noted corrections needed)	1903	
	Special Instructions	T40N R26,28E, First exam of cont 599 of John Wetzel and Irving Worthington (ins 9/25/03) (showed corrections needed)	1903	
	Special Instructions	T7N R15E, Exam of Contract 601 of Arthur and Jacob Richardson. (ins 9/4/03)	1903	
Barnes, E. S.	Contract 36 (Compassman for Alleck C. Smith)	T18N R7,8,10W (Later surveys by GLO showed his work on the perimeters of T18N R7W to be off 10-12 chains.)	1858	Comp
Beach, Lewis Philo	Contract 86	T14,15,16N R19,20E (not surveyed by Beach)	1866	Rep USDS S G
	98	T17N R19,20,21E exteriors T15N R1W	1867	
	Special Instructions	T15N R1W, 3 DLC Surveys	1868	
	99 (7/24/1868)	T14N R1W (7/24/1968)	1868	
	105	T13,16N R21E T17,18N R19,20E	1869	
	108	T29N R5E 6th Standard Parallel R31-39E Colville Guide Meridian, T25-36N T33,34,35,36N R39,40E	1869	
	110	T14N R18E T17N R21E T17,18,19N R36E T17N R35,37E T18N R35E	1870	
	123	Fourth Standard Parallel, R31-43E T18,19N R35E T18N R37E T25,26N R39E T13,14,15,16N R30E T13,14N R31E	1871	
	Washington Surveyor General	Appointed May 14, 1872, died April 29, 1873	1872	
Beach, Wesley	Mineral Surveys	T10N R6E St. Helens Mining District, 11 Mining Claims	1902	USDMS USDS
	Special Instructions (1/19/1904)	T12N R9E, Sec. 5 & 6 (no exam)	1904	
	Mineral Surveys	T10N R4-6E St. Helens Mining District, 21 Mining Claims	1904	
Beane, Henry Jones	Special Instructions (3/4/1908)	T20N R1E, an island in Sec. 10	1908	USDS

Surveyor	Contract	Location	Year	Politics /Type*
Beatty, James Leslie "Leslie"	Contract 412 (5/20/1893)	T26N R10,11E (Exam by Charles Sheldon) (Spec. Instr said to destroy evidence of private surveys. Beatty drowned while crossing the North Fork of the Skykomish River while under contract, but had finished the field work, and his administrator signed the oath.)	1893	USDS
Bechly, Ernst Carl	Special Instructions	T11N R8E, Homestead Entry Survey # 50 & 51, no exam	1910	Rep USDS HFS
Belden, George Hubertus	Clerk in the Oregon Surveyor General's Office	Appointed early in the year of 1852 and continued until he was promoted to Chief Clerk in 1855.	1852	Dr/Clerk Ch Clerk
	Chief Clerk in the Oregon Surveyor General's Office	Temporarily appointed Chief Clerk in the Oregon Surveyor General's Office, about January, 1853	1853	
	Chief Clerk in the Oregon Surveyor General's Office	Appointed Chief Clerk on February 19, 1855 when Wells Lake took Contract 54 (Oreg)	1855	
	Chief Clerk in the Oregon Surveyor General's Office	Chief Clerk in 1861 for Surveyor General B. J. Pengra	1861	
Bennison, William	Contract 485 (with Prosper Thian)	T28N R9E (Exam by Charles Sheldon) (surveyed by Prosper Thian without William Bennison)	1895	USDS
	Special Instructions (with Prosper Thian)	T28N R8E, Sec. 1 & 12	1896	
	Contract 512 (with Prosper Thian)	T24N R9E (surveyed by Prosper Thian without William Bennison) (Exams by A. B. Little and M. P. McCoy)	1897	
		T24,30N R10E (surveyed by Prosper Thian without William Bennison) Wash DC Notes -- Numerous letters		
Benson, John Adelbert	Contract 290 Under the name of James K. Hull) (5/7/1883)	T28N R40E (John Benson was the leader of the infamous crime organization, the Benson Svndicate.) T29N R40,41,42,43E (John A. McQuinn was compassman) T30,31,32N R40E	1883	Rep USDS
	291 (Under the name of Charles H. Holcomb.)	6th Std Prll N through R16-21E T25,26,27N R16-21E	1883	
	292 (Under the name of John L. McCov)	(Bond only, Contract suspended)	1883	
	293 (Under the Name of Wencil Henry Plachv)	Spokane I. R. meanders NE Bank Columbia River in Spo. I. R. T30,31,32N R41E T29N R37,38,39E T29N R36E T30N R37,38,39E T30N R36E T31N R37E T32N R39E T33N 40E	1883	
	294 (Under the name of George Gardiner.)	Chief Moses' tract, meanders S Bank Lake Chelan	1883	
	296 (Under the name of Charles Henry Holcomb)	T25,26,27N R18,19,20E Chief Moses' tract T22N R19E T22,23N R19E T24N R19E	1883	

Surveyor	Contract	Location	Year	Politics /Type*
		T22,23N R20E T24N R20E T25,26,27N R21E		
	297 (Under the name of Frank Follman)	7th Std Prll from W Bank of Columbia River through R24-30E T25,26N R23,24E T26,27N R25E T28N R25-30E	1883	
	298 (Under the name of James L. Mann)	adjacent to Colville I.R. meander L bank Columbia River T29,30N R30E T24N R23E T19,20N R25E T17,20N R26E T29N R29E T17,18N R30E	1883	
	301 (Under the name of George Gardiner)	T21N R23E (bond # 294) (payable out of Special Deposits) T21,22N R24E T21,22,23N R25E T18,19N R26,27E	1883	
	305 (Under the name of Wencel Henry Plachy)	T32,33,34N R37E (payable out of Special Deposits) (Bond under #293) T31-35N R38E	1884	
	307 (Under the name of David C. Thayer)	T36N R37E (payable out of Special Deposits) (A special examination as part of the Benson probe determined that "the field work and plats as largely fictitious and fraudulent: and the character of the country grossly misrepresented." The townships were closed to entry until resurveyed.) T36,37,38N R38E T37N R39E T34,35,39N R40E	1884	
	Contract 308 (Under the name of James L. Mann)	T22N R21E (Bond # 298) (All of the surveys in this contract were rejected by the Commissioner of the GLO, and James L. Mann was debarred from getting further GLO contracts. A special examination as part of the Benson probe determined that none of the townships were actually surveyed.) T18N R22E T22,23N R23E T17,18,19,20N R24E T17,18N R25E	1884	
Berry, Frederick Martin	Special Instructions (4/30/1909)	T27N R16E, Chelan Co. 3 HE survs (HES # 58 approved by Surv. Gen, but suspended by Commissioner)	1909	Rep USDS
	Special Instructions (5/4/1910)	T27N R16E, Chelan Co. (1 HE surv and a few miles of section line)	1910	
Berry, James Tate	Contract 148	T12N R2,3E	1872	Rep USDS
	161 (with Henry Stearns)	T13N R1, 2E (T13N R1E by Stearns, T13N R2E by Berry) T12N R3, 4W (R3W by Berry and R4W by Stearns) T12N R1E (surv by Berry) T10N R2W (surv by Stearns)	1873	
	177 (9/3/1873)	T11N R3W	1873	
	Special Instructions	T12N R2E, 1 DLC Survey	1872	

Surveyor	Contract	Location	Year	Politics /Type*
	Special Instructions	T12N R3E, 1 DLC Survey	1873	
	205	T11N R1E T10N R3W	1875	
	Ltr. of Instruction (10/30/1878)	T9N R2W	1878	
	259 (8/5/1880)	3rd Std Prll N through R4E T12N R4E	1880	
	268 (7/20/1881) (by compassman Samuel H. Berry)	3rd Stnd Prll through R5E T10N R3W T12N R6E T11N R5E	1881	
	280 (6/29/1882)	T16N R5W T17N R6-9W	1882	
	286 (12/15/1882)	T33N R5E T34N R5E T11,12N R6E T28N R9E T27N R8,9E T35N R9E	1882	
	304 (with Samuel Berry) (2/9/1884) (part by John C. Berry, compassman)	5th Std Prll N through R7,8W T21 N R8W T20N R7W (by John C, Berry, compassman) T20N R8W (by John C. Berry, compassman) T21N R6,7W	1883	
	312 (10/27/1884)	T11N R6E T26N R7E	1884	
	328 (12/1/1887)	Adjacent to Colville I.R. (under Special Deposits) (Exam by Charles Goehring found all ok.) 8th Std Prll N through R37,38E T32N R37E T35N R37E T32,33,34N R37E T35N R37	1887	
	Contract 329 (12/1/1887)	adjacent to Colville I.R. (Exam by Charles Goehring) T35N R37E	1887	
Berry, John Caleb "Caleb"	Contract 304 (as compassman for James Tate Berry and Samuel H. Berry) (2/9/1884)	T20N R7,8W	1884	Rep Comp
Berry, Samuel H. B.	268 (7/20/1881) (Compassman for his brother, James Tate Berry)	3rd Stnd Prll through R5E	1881	Dem Comp USDS Ch Clerk
	Contract 304 (with James T. Berry) (2/9/1884) (part by John C. Berry, compassman)	T10N R3W T12N R6E T11N R5E 5th Std Prll N R7,8W	1883	
	Chief Clerk Washington Surveyor Generals Office	T21N R8W (made 10 chain errors) T20N R7W (by John C. Berry, compassman) T20N R8W (by John C. Berry, compassman) T21N R6,7W appointed 1888	1888	

Surveyor	Contract	Location	Year	Politics /Type*
Berry, Thomas Frank	Contract 8 (6/4/1855)	T17-20N R3W	1855	Free Soil Dem Rep USDS USCS
	20 (with Isaac Smith) (7/14/1856)	6th Std Prll North of Baseline from intersection with the Willamette Meridian to meander corner of Eastern Shore of Admiralty Inlet (Including calculations for crossing Admiralty Inlet from Bainbridge Island to Seattle) (inspected by B. D. Wright)	1856	
	21 (with Isaac Smith) (7/14/1856)	T21,22N R1W (surveyed by Thomas F. Berry) (inspected by B. D. Wright) T24N R2E on Bainbridge Island (surveyed by Thomas F. Berry)	1856	
	Claim Contract 2 (1856)	T14N R2,3W, 16 DLC Surveys T15N R1-3W, 16 DLC Surveys T16N R1E-5W, 31 DLC Surveys T17N R1E-3W, 16 DLC Surveys T18N R1E-3W, 30 DLC Surveys T19N R1-3W, 13 DLC Surveys T20N R3-4W, 4 DLC Surveys T21N R3W, 1 DLC Survey	1856	
	26 (with William H. Carlton) (5/23/1857)	Willamette Meridian between 6th and 8th parallels North of Baseline (surveyed by William Carlton)	1857	
	27 (with William H. Carlton) (5/23/1857)	T21-24N R1E (all except T24N R1E surveyed by Thomas F. Berry which was surveyed by Carlton)(Exam by Porterfield Turpin)	1857	
		T23,24N R2E (surveyed by William Carlton) T24N R1,2E remeasure 6th Stnd Prll (surveyed by William Carlton) T21N R2,3W (surveyed by Thomas F. Berry)	1856	
	40 (8/23/1858)	T17N R2W (Exam by Walter W. DeLacy)	1858	
	48 (5/21/1859)	T18,19N R1E	1859	
	62 (5/25/1861)	T7N R32E (Given to Thomas Berry after Anson Henry was appointed Surveyor General.) (Someone in the Surveyor General's office commented on his field notes, "The worst specimen of orthography and penmanship yet reached this office.")	1861	
	Spec Instructions form the Superintendent of Indian Affairs for Washington (with James Lodge)	Survey of the South Boundary Yakima Indian Reservation	1861	
	Special Instructions (4/4/1863)	Survey of Walla Walla Military Reservation	1863	
	Berry, Timothy Roderick	Contract 335 (6/17/1889)	3rd Std Prll N, R6-8E (inspected by Geo. A. Schwartz, 1891, ok)	
T12N R7,8E (inspected by Geo. A. Schwartz, 1891, ok)				
T13N R8E (not done because mountainous)				
Betts, Floyd Gleason	Contract 682	T12N R5W (Exams by W. H. Thorn in 1910, Lincoln Wilkes in 1911. and J. C. Thoma in 1912)	1909	USDS
		T7N R4E T10,11,12N R6E T25,26N R9E (not surveyed by Betts in 1909) Wash DC Notes -- Plat corrections; numerous letters		
	683	T12N R5W (Exams by W. H. Thorn in 1910, Lincoln Wilkes in 1911. and J. C. Thoma in 1912)	1909	

Surveyor	Contract	Location	Year	Politics /Type*
	692	T7N R4E T10,11,12N R6E T25,26N R9E Wash DC Notes -- Plat corrections; numerous letters T34 R8E (4/4/1910) (Exams by Lincoln Wilkes in 1911, W. M. Chubb in 1911 and 1912, and Fred Rase in 1912)	1910	
	693	Wash DC Notes -- Portion suspended, corrections; numerous letters T23,24N R10E (Exams by Lincoln Wilkes in 1911, W. M. Chubb in 1911 and 1912, and Fred Rase in 1912)	1910	
	694	Wash DC Notes -- Portion suspended, corrections; numerous letters T19N R10E (Exams by Lincoln Wilkes in 1911, W. M. Chubb in 1911 and 1912, and Fred Rase in 1912)	1910	
	Contract 695	Wash DC Notes -- Portion suspended, corrections; numerous letters T39N R6E (Exam by W. Morris Chubb ok) (Exams by Lincoln Wilkes in 1911, W. M. Chubb in 1911 and 1912, and Fred Rase in 1912)	1910	
		T23,24N R10E T19N R10E T39N R6E Wash DC Notes -- Portion suspended, corrections; numerous letters Floyd G. Betts continued surveying for the GLO as a direct employee from 1916-1928 in Washington.		
Björkstam, Adolph Ludvig	Contract 678 (3/15/1909)	T24N R8E (Exams by W. H. Thorn in 1910 and F. W. Rase in 1911)	1909	USDS
	Contract 679	T27N R10E T25N R17E Wash DC Notes -- Corrections made; numerous letters T24N R8E (Exams by W. H. Thorn in 1910 and F. W. Rase in 1911) T27N R10E T25N R17E Wash DC Notes -- Corrections made; numerous letters	1909	
Blackwood, Albert Johnston	Contract 353	T30N R9W (Finished contract after death of James Tilton Sheets.) (Exam by Thomas Albert Pope, ok)	1891	USDS Comp
Bleakley, John Franklin "Frank"	Mineral Surveys	T35N R6E no organized Mining District, 2 Mining Claims	1890	USDMs
	Mineral Surveys	T28,29N R10,11E Silver Creek Mining District, 10 Mining Claims	1890	
	Mineral Surveys	T29N R11E Monte Cristo Mining District, 2 Mining Claims	1894	
	Mineral Survey	T29N R10E Silver Creek Mining District, 1 Mining Claim	1894	
	Mineral Survey	T29N R10E Stillaguamish Mining District, 1 Mining Claim	1894	
Blout, Sidney Edwin	Special Instructions (4/17/1903)	T18N R12E Mt Rainier Park Boundary T19N R13E, as a U. S. Surveyor T17N R14E East Bndy, as a U. S. Surveyor	1903	USS

Surveyor	Contract	Location	Year	Politics /Type*
		Seventh Standard Parallel North R9-13E, South Boundary of the Washington Forest Reserve, as a U. S. Surveyor Sidney E. Blout worked for the GLO as a direct employee until 1928.		
Bonneville, Benjamin Louis Eulalie	Special Instructions from the Secretary of War (10/23/1853)	T2N R1E, Survey of the Boundary of Fort Vancouver Military Reservation	1853	USS
Booth, Arthur Allen	Mineral Surveys	T35-37N R32E Eureka Mining District, 28 Mining Claims, 1897-1899	1897	USDMS
	Mineral Surveys	T39N R43E Ruby Mining District, 2 Mining Claims	1897	
	Mineral Survey	T40N R36E Curlew Mining District, 1 Mining Claim	1898	
	Mineral Surveys	T30N R38E Springdale Mining District, 12 Mining Claims	1899	
	Mineral Surveys	T40N R34E Curlew Mining District, 2 Mining Claims	1903	
	Mineral Surveys	T37N R32E Eureka Mining District, 3 Mining Claims	1904	
	Mineral Surveys	T30N R26E No organized Mining District, 1 Mining Claim	1904	
	Mineral Survey	T40N R41E Northport Mining District, 1 Mining Claim	1904	
	Mineral Surveys	T33N R31E West Fork Mining District, 5 Mining Claims	1904	
	Mineral Surveys	T40N R43E Metaline Mining District, 13 Mining Claims, 1905-1907	1905	
	Mineral Surveys	T29,30N R35,36E No organized Mining District, 6 Mining Claims	1905	
	Mineral Surveys	T39N R43E Ruby Mining District, 15 Mining Claims, 1906-1907	1906	
Bosworth, Walter Marsh	Mineral Surveys	Bond only for U. S. Deputy Mineral Surveyor, 6/3/1897	1897	USDMS
Bowen, Oscar Sydney "Sidney"	Clerk	Was signing off on notes in the Surveyor General's Office of William Watson	1894	Dr/Clerk USDMS
	Mineral Survey	T40N R33E Curlew Mining District, 1 Mining Claim	1900	
	Mineral Surveys	T39N R37E Pierre Lake Mining District, 4 Mining Claims	1901	
Bowen, Walter Lloyd	Mineral Surveys	T37N R37E Kettle River Mining District, 2 Mining Claims	1905	USDMS
Bowman, Amos Clemens	Special Instructions, 1885, 1886, 1888	T35N R2E, Saddlebag and Hat Islands	1885	USDS
Brackins, Samuel Elbert	Contract 154 (10/18/1872)	10th Std Prll N through R3,4E T39,40N R3E T40N R3E (subdivisions & meanders)	1872	Rep USDS
Breckinridge, Joseph Cabell	Washington Surveyor General	Appointed April 23, 1886, replaced by Cavanaugh July 8, 1889	1886	Dem S G

Surveyor	Contract	Location	Year	Politics /Type*
Breckinridge, Sallie Frances	Clerk	Appointed by her husband, the Surveyor General, as a Clerk in the Washington Surveyor General's Office	1886	Dem Dr/Clerk
Briggs, Edson D.	Contract 169 (with Edson D. Briggs)	T17,18N R39,40,41,42E (T17-19N R39E surv by Truax under Contract 197) (T17,18N R40E surv by Briggs) (T17,18N R41E surv by both) (T17N R42E subdv not surv this Contract) T19,20N R39-45E (ext surv by Briggs) (T19,20N R39,43E surv by Truax) (T19,20N R40,41E surv by Briggs) (T18-19N R42E surv by Briggs) (T19N R44,45E surv by Briggs) (T20N R44,45E surv by Truax)	1873	Rep USDS
	Contract 198 (8/1/1881)	T17-20N R40E T19,20 R41E T17,18,19N R40E T19,20N R41E T20N R42E	1881	
	214 (with Sewall Truax) (8/3/1875)	3rd Std Prll N through R44,45,46E T13,14N R37-46E (T13,14N R37-40E surv by Truax) T13N R42-45 surv by Briggs) (T14N R41-42E surv by Truax) (T13,14N R43E surv by Briggs) (T13,14N R44-46E surv by Briggs)	1875	
	217 (with Sewall Truax) (9/17/1875)	T13N R40,41,42E (surv by Briggs)	1875	
	222 (with Sewall Truax) (9/30/1876)	T13,14N R44,45,46E (surv by Briggs) 2nd Std. Prll N through R44,45,46E (surv by Truax) Extension of line between R43,44E South, 6 miles (surv by Truax) T9,10,11,12N R44,45,46E (T9-12N R46E ext by Truax) (T9-12N R44,45E ext surv by Briggs) T14N R37-43E (T14N R37,43E surv by Briggs) (T14N R38-42E surv by Truax) T13N R43E (surv by Briggs) T12N R45,46E (T12N R45E surv by both) (T12N R46E surv by Truax) T10,11N R46E (surv by Truax) T10N R45E (surv by Briggs)	1876	
	227 (with Sewall Truax) (1/27/1877)	T13,14,15,16N R33,34,35,36E (T15N R33,35E surv by Truax) (T16N R34,35,36E by Truax) T13N R33,34,35E by Truax) (T14N R35E by Truax) (T13-16N R33,34E ext by Briggs) (T15N R34,36E by Briggs) (T13N R36E by Briggs)(T14N R33,34,36E by Briggs) (T16N R33E by Briggs) T12N R44E (surv by both) T9N R44E (surv by Briggs) T8N R44,45E (surv by Briggs) T9N R45E (surv by Briggs)	1877	
	235 (with Sewall Truax) (9/1/1877)	6th Std Prll N through R44,45,46E (surv by Briggs) T9N R39E (surv by Briggs) T9N R40E (surv by Briggs) T11N R44,45E (surv by Briggs) T23,24,25,26N R44E (surv by Briggs) T21,22,23,24,25N R45E (surv by Briggs) T21,22,23,24N R46E (surv by Briggs)	1877	
	241 (with Sewall Truax) (8/23/1878)	T7N R44, 45E T8N R46E T10N R44E T11,12N R33,34E	1878	

Surveyor	Contract	Location	Year	Politics /Type*
	Special Instructions (with Sewall Truax) (3/12/1878) 250 (with Sewall Truax) (6/28/1879)	T12N R35,36E T13N R37E (surv by Truax) T13N R44E 6th Std Prll N from Columbia Guide Meridian West to Columbia River (for at least part of this contract a special condition was imposed that all section lines shall be run South to North.)	1878 1879	
	264 (with Arthur White) (10/25/1880) (Spec. Instr. 2/8/1881)	T10N R31E T11N R31E T12N R31E T11N R32E T12N R32E T18,19N R37E T19N R38E T20N R38E T26N R34E T26N R35,36,37E T21-26N R30E T24N R30E T23N R32E T24N R32E T23N R31E T24N R31E T24N R29E (surv by White)	1880	
	Contract 273 (7/23/1881)	T21N R27E (surv by Briggs) T25N R29E (surv by White) T21N R41E (surv by Briggs) T26N R42E (surv by Briggs) T22N R29E (surv by Briggs) T22N R41 E (surv by Briggs) T23N R28E (surv by White) T24N R28E (surv by White) T23N R29E (surv by White) T21N R29E (surv by Briggs) T24 R26E T17N R28E T19,20N R30E T25,26,27N R27E	1881	
Brigham, Frank Hawley	Special Instructions	T8,11N R2E+ Third exam of Contract 397 of William Marve (ins 6/25/98, rep 12/17/98)	1898	Rep SES
	Special Instructions	T30N R11E, Second Exam of Contract 443 of Manford Lisher (ins 8/2/97, rep 12/6/97)		
	Special Instructions	Second Exam of Contract 449 of Isaac Galbraith of T38,39N R4E (exam recommends approval) (ins 8/2/97, rep 12/6/97)	1897	
	Special Instructions	T33N R7E (Fourth Exam of cont 450 of Emery Hermans, ok) (ins 10/2/97, rep 1/15/98)	1897	
	Special Instructions	Second Exam of cont 451 of Isaac Galbraith. (ins 8/2/97, rep 6/21/98)	1897	
	Special Instructions	Third Exam of cont 452 of Prosper Thian, contract suspended, finally approved. (ins 10/2/97)	1897	
	Special Instructions	Fifth Exam of cont 452 of Prosper Thian, contract suspended, finally approved. (ins 11/9/99)	1897	
	Special Instructions	T36N R7,9,11E (Exam of cont 453 of John Parsons, ok.) (ins 8/2/97, rep 1/15/98)	1898	
	Special Instructions	T26N R2,3W, Third Exam of Contract 460 of Alvin Bvstrom. (ins 10/30/97)	1897	

Surveyor	Contract	Location	Year	Politics /Type*
	Special Instructions	T23N R9W Third Exam of cont 466 of Oliver Ort, ok. (ins 6/13/99, rep 1/2/00)	1899	
	Special Instructions	Second Exam of Contract 470 Nicholas Fortman and Thomas Hammond. (ins 6/13/99)	1899	
	Special Instructions	Second Exam of contract 472 of Robert Whitham. (ins 8/4/99, rep 2/2/00)	1899	
	Special Instructions	Exam of Contract 486 of T34,35N R8,9E of John and George Parsons showed needed corrections. (ins 8/2/97, rep 12/6/97)	1897	
	Special Instructions	Second Exam of cont 489 of Hammond and Fortman, ok. (ins 6/13/99, rep 1/2/00)	1899	
	Special Instructions	Second Exam of Contract 497 of Albert On eel. (ins 6/25/98, rep 12/21/98)	1898	
	Special Instructions	First Exam of contract 514 of Alfred Ruth. (ins 6/25/98, rep 1/15/99)	1898	
	Special Instructions	First Exam of Contract 515 of Oliver Ort. (ins 6/13/99, rep 1/2/00)	1899	
	Special Instructions	First Exam of Contract 524 of Alvin Bystrom. (ins 6/28/98, rep 1/12/99)	1898	
	Special Instructions	Exam of Contract 528 of Charles Fenner. (ins 6/25/98, rep 12/23/98)	1898	
	Special Instructions	Second Exam of contract 529 of Robert Whitham. (ins 6/25/98, rep 1/8/99)	1898	
	Special Instructions	Exam of Contract 531 of Dudley and John Henry. (ins 6/13/99, rep 2/2/00)	1899	
	Special Instructions	Exam of Contract 535 of Lewis D. W. Shelton. (ins 6/13/99, rep 1/2/00)	1899	
	Special Instructions	T34,36N R26E, Exam of cont 535 of Christian Anderson, minor corrections.	1899	
	Special Instructions	T26N R17E Exam of cont 543 of Robert Whitham. (ins 10/10/98, rep 1/14/99)	1898	
	Special Instructions	T15N R4E	1898	
Bright, George Robert	Clerk	One of the first Clerks in the Surveyor General's office of James Tilton	1854	Dem Dr/Clerk EX TISDS
	Special Instructions (6/18/1855)	5th Stan Par, (inspect Contract 11 of Isaac Smith)	1855	
	Special Instructions (6/18/1855)	2nd and 3rd Standard Parallels North, T12N R1E (Exam of Contract 6 of Andrew Patterson)	1855	
	Special Instructions	Small Survey in unknown location	1855	
Brock, Columbus Marion	Contract 361 (Compassman for Clinton F. Pulsifer)	T11N R9W (Pulsifer claimed he fired Brock eventually for incompetence and reran the lines)	1891	Comp
Brophy, John C.	Special Instructions	Third Exam of Contract 367 of Levi Vickrey. (ins 4/11/95, rep 8/1/95)	1895	Dem SES
	Special Instructions	T14N R10W Exam of Contract 398 of James Jeffrey. (ins 5/223/95, rep 6/28/95)	1895	
	Special Instructions	T12N R9W (exam of Contract 426 of Freeman Brown as Special Agent, ok) (Became lost in woods and almost died) (ins 4/11/1895, rep 6/28/95)	1895	
	Special Instructions	First Exam of Contract 430 of Freeman Brown. (ins 4/11/95, rep 11/14/95)	1895	
	Special Instructions	Exam of Contract 433 of Richard Strait. (ins 4/11/95, rep 8/1/95)	1895	
	Special Instructions	Exam of Contract 446 of Alvin Bystrom. (ins 4/25/95, rep 8/1/95)	1895	
	Special Instructions	Exam of Contract 447 of James McPherson. (ins 7/8/95, rep 9/11/95)	1895	

Surveyor	Contract	Location	Year	Politics /Type*		
Broughton, Robert H.	Clerk	Clerk in the Oregon Surveyor General's Office of Charles K. Gardner	1853	Dr/Clerk		
Brown, Edward Marshall	Contract 438	T31N R7E (Exam by Charles Sheldon)	1894	USDS		
	Special Instructions	Wash DC Notes --Supplemental Specials T20N R11W (Instructions cancelled, Deputy debarred in 1896, given to Alfred Ruth)	1895			
Brown, Frederick Julius	Contract 563	T12,13N R14E (Exam by M. P McCoy ok)	1900	USDS		
	565	Wash DC Notes -- Plat corrections; numerous letters T12,13N R14E (Exam by M/ P. McCoy) Wash DC Notes -- Corrections made; numerous letters	1900			
	582	T18,19N R16E (Exam by M. P. McCoy) T15N R19E	1902			
	602	T37,38N R44E (on second bid) (Alfred Ruth was Contract surveyor with Surv Gen, Exam by M. P. McCoy showed corrections needed)	1903			
	641 (with Alfred S. Ruth & Allan Muirhead)	Wash DC Notes -- Numerous letters T28N R34E (all by low bid) (Exams by M. P. McCoy in 1909 and F. W. Rase in 1911 and 1912) (surveyed by Allan Muirhead) T27,28N R35E (surveyed by Allan Muirhead) T29,30,31,32N R34-36E (T28,29N R35E and T29N R34E surveyed by Allan Muirhead) (the rest were surveyed by Fred Brown) T31,32N R37E (surveyed by Fred Brown) Wash DC Notes -- Portion suspended, field corrections, Senator involved: numerous letters	1906			
	689	T16N R19E (low bid) (Exam by Fred Rase)	1910			
	Contract 690 (4/4/1890)	T16N R19E (low bid) (Exam by Fred Rase)	1910			
	Brown, Freeman Whitcomb	Contract 129 (8/12/1871)	exteriors		1871	Rep USDS
			T6,7,8N R1E (exteriors) T6-8N R1E (subdivisions) T8N R1W (subdivision) T15N R3W (subdivision)			
		372 (6/4/1891)	5th Std Prll N R8-10E T20,21N R8E (inspected by Lewis Shelton, ok) T20N R9,10E		1891	
	426 (6/10/1893)	T12N R9W (Exam by Special Agent Brophy, ok) T16N R10W	1893			
	430 (6/20/1893 (by Isaac Galbraith and Webster Brown as compassmen)	T15N R6W (Exams by John Brophy in 1895 and N. B. Sweitzer in 1897) (Approval for Isaac Galbraith as compassman to surv. T15N R6W approved) (contract inspected by N. B. Sweitzer and rejected, new one issued to Jacob Richardson) T11N R8W (survey by Webster Brown as compassman accepted) Wash DC Notes -- Corrections made, unexplained errors and discrepancies, portion rejected, Supplemental Specials; numerous letters	1893			
	Special Instructions (4/7/1894)	T20N R2W meanders of Steamboat Island	1894			

Surveyor	Contract	Location	Year	Politics /Type*
	Special Instructions (2/11/1896)	T11N R8W, Sec. 3 and 7	1896	
Brown, Robert E. Lee "Barbarian"	Mineral Surveys	T39N R40E Colville Mining District, 2 Mining Claims	1889	USDMS
	Mineral Surveys	T39N R42,43E Metaline Mining District, 7 Mining Claims	1889	
	Mineral Survey	T35N R40E Old Dominion Mining District, 1 Mining Claim	1890	
Brown, Samuel H.	Contract 162 (with Samuel Spray) (7/16/1873)	1st Std Prll N through R11,12E (Samuel Brown left the survey party part way through T5N R11E, and it was finished by Samuel Spray.) T5N R11,12E	1873	USDS
Brown, Webster E.	Clerk	Draftsman in the Surveyor Generals Office of Amos Shaw (noted in newspaper)	1893	Dr/Clerk Comp USDS USDMS
	430 (As Compassman for Freeman Brown, in joint survey with Isaac Galbraith.) (4/16/1895)	T15N R6W, T11N R8W (T15N R6W was surveyed by Isaac Galbraith and rejected, T11N R8W was surveyed by Freeman Brown and accepted)	1895	
	Contract 465	T22N R5W (Exams by Thomas Hurlburt in 1901 and M. P. McCoy in 1905) (corrections by Surveyor General's office traded back and forth until 1901, Exam by Thomas M. Hurlburt in 1901, contract suspended for corrections, threats to reject, finally accepted in 1906)	1895	
	Special Instructions (with Isaac Galbraith)	Wash DC Notes -- Survey suspended, corrections made, Congressman involved: numerous letters T15N R6W South Bndy (cancelled because Deputy Jeffrey had already surveyed)	1895	
	Mineral Surveys	T28,29N R10,11E Silver Creek Mining District, 6 Mining Claims. 1899-1907	1899	
	Mineral Surveys	T29,30N R10E Stillaguamish Mining District, 9 Mining Claims, 1900-1903	1900	
	Mineral Surveys	T25N R10E Miller River Mining district, 2 Mining Claims	1900	
	Mineral Surveys	T37N R32E Eureka Mining District, 4 Mining Claims	1902	
	Mineral Surveys	T39,40N R39E Northport Mining District, 3 Mining Claims, 1902-1903	1902	
	Mineral Surveys	T25,26N R10,11E Money Creek Mining District, 33 Mining Claims, 1903-1904	1903	
	Mineral Surveys	T35N R9E No organized Mining District, 1 Mining Claim	1905	
	Mineral Surveys	T26,27N R10E Index Mining District, 22 Mining Claims	1906	
	Mineral Surveys	T26N R10E No organized Mining District, 3 Mining Claims	1908	
	Mineral Survey	T32N R8E No organized Mining district, 1 Mining Claim	1908	
	Mineral Survey	T35N R9E No organized Mining District, 1 Mining Claim	1909	
	Mineral Surveys	T27N R9E May Creek Mining District, 3 Mining Claims	1910	
Byars, John Rex "Rex"	Contract 560 (as compassman for William H. Bvars)	T18N R7E T15N R8E T21N R8E	1900	Rep Comp

Surveyor	Contract	Location	Year	Politics /Type*
		T13N R9E		
Byars, William Fleming "Will"	Contract 560 (with William H. Byars)	T11N R6E (Exams by M. P. McCoy and Thomas Hurlburt showed many corrections, corrected multiple times, ultimately accepted 1905) T18N R7E T15N R8E T21N R8E T13N R9E Wash DC Notes -- Supplemental Specials; numerous letters	1900	USDS Comp
	609 (by William H. Byars and Ray L. Stout as compassmen)	9th Std Prll N through R45,46E (W. F. Byars wanted out of Contract, S. G. said no, William H. Byars and Ray L. Stout were appointed compassmen, Exams by M. P. McCoy in 1905 and W. M. Chubb in 1910 resulted in multiple corrections) T33-36N R45,46E Wash DC Notes -- Plat corrections, Congressman involved, survey suspended, field corrections, Supplemental Specials; numerous letters	1904 1904	
	Contract 613 (by William H. Byars and Ray L. Stout as compassmen)	T33-36N R45,46E (Exams by M. P. McCoy in 1905-06, J. Scott Harrison in 1908, and W. M. Chubb in 1910) Wash DC Notes -- Congressman involved, portion suspended, errors reported, field corrections, Supplemental Specials, unable to read notations; numerous letters	1904	
Byars, William Henry "Henry" "Billy"	Contract 560 (with William F. Byars)	T11N R6E (Exams by M. P. McCoy and Thomas Hurlburt showed many corrections, corrected multiple times, ultimately accepted 1905) T18N R7E T15N R8E T21N R8E T13N R9E Wash DC Notes -- Supplemental Specials; numerous letters	1900	Surv Gen in OR USDS Comp
	Contract 609 (as compassman for William F. Byars)	9th Std Prll N through R45,46E (W. F. Byars wanted out of contract, S. G. said no, William H. Byars and Ray L. Stout were appointed compassmen, Exam resulted in multiple corrections)	1904	
	Contract 613 (as compassman for William F. Byars)	T33-36N R45,46E T33-36N R45,46E	1904 1904	
Byars, William Newton	Contract 32 (Oregon) (4/9/1853) (as compassman for Joseph Hunt and Butler Ives)	T3N R1E subdivisions T11.12N R2W subdivisions T5N R1W &1E subdivisions	1853	Rep Comp
Byles, Charles Newton "Charlie"	Contract 107 (with David Byles) (7/18/1869)	T13,14N R8,9W	1869	Rep USDS

Surveyor	Contract	Location	Year	Politics /Type*
	124 (with David Byles) (6/21/1871)	5th Std Prll N through R7-10W T19N R9W T20N R9,10W	1871	
	143 (with David Byles) (7/20/1872)	T18N R5W T18N R4,5W	1872	
	211 (with David Byles) (7/5/1875)	T18N R6,7W T18N R8W T19N R7W	1875	
Byles, David F.	Contract 9 (6/5/1855)	T15,16N R4,5W (inspected by Alonzo M. Poe) (inspected also by William H. Carlton)	1855	Dem USDS Dr/Clerk
	34 (4/15/1858) Clerk	T14N R5W (inspected by Alonzo M. Poe) (inspected also by William H. Carlton) T15,16N R10W T14,15,16N R11,12W Clerk in the Surveyor General's Office	1858	
	102 (8/4/1868)	T17N R5W T16N R5W	1860 1868	
	107 (with Charles Byles) (7/18/1869) Special Instructions	T13,14N R8,9W T13N R8W, 17 DLC Surveys T14N R8W, 7 DLC Surveys T14N R9W, 1 DLC Survey T16N R4W, 1 DLC Survey	1869 1869	
	124 (with Charles Byles) (6/21/71)	5th Std Prll N through R7-10W T19N R9W T20N R9,10W	1871	
	143 (with Charles Byles) (7/20/1872)	T18N R5W T18N R4,5W	1872	
	176 (9/5/1873)	Chehalis Indian Reservation T15N R4W T16N R4W	1873	
	211 (with Charles Byles) (7/5/1875)	T18N R6,7W T18N R8W T19N R7W	1875	
	Special Instructions	T16N R6,7W Resurvey of 1 mile of S bndy T16N R6.7W on behalf of Elijah Wade, D. S.	1894	
Bystrom, Andrew Alvin "Alvin"	Contract 358 (4/27/1891)	T13N R4E (passed inspection by Windom Spearin)	1891	Dem Rep USDS
	428 (with Fred Lane) (6/19/1893)	T15N R5E (exam by Windom Spearin, ok) T7N R2E (Exam by Waller Staples resulted in suspended survey, ok after corrections in field) T7N R4E Wash DC Notes -- Supplemental Specials, suspended survey, corrections made, later accepted; numerous letters	1893	
	446 460	T16N R7W (Exam by John Brophy) T26N R2,3W (Exams by Charles Sheldon in 1895, Henry Newby in 1896, F. H Brigham in 1897) (Last exam by N. B. Sweitzer in 1898, ok) Wash DC Notes -- Supplemental Specials; numerous letters	1894 1895	

Surveyor	Contract	Location	Year	Politics /Type*
	498 (with Fred Lane as compassman to finish work not done by Bystrom)	T8N R3E (Exams by D. W. Kinnaird in 1899 and M. P. McCoy in 1905)	1896	
	524	Wash DC Notes -- Supplemental Specials T9N R4E (Exams by F. H. Brigham in 1899 and D. W. Kinnaird in 1900) T10N R4E	1897	
	Contract 530 (with Fred Lane)	Wash DC Notes -- Supplemental Specials T13N R7E (not approved)	1897	
Campbell, Alexander Russell	Contract 630 (4/13/1905)	T38N R2E (per diem contract) (in Lummi Ind. Res.) (Exam in office showed corrections needed)	1905	Rep USDS
Campbell, Charles Lois	Contract 594 (2/20/1903)	T38N R30,31E (a bid) (Exam by M. P. McCoy showed some field note corrections needed)	1903	USDS
	633 (with John Penland) (2/27/1906)	T40N R37,38E, including the International Boundary T6N R42E, resurvey State Line Wash DC Notes -- Supplemental Specials, unable to read notations T32N R7E (surveyed by Charles L. Campbell) (Exam by M. P. McCoy) T27 R9E (surveyed by Charles L. Campbell) T22N R11E (surveyed by Charles L. Campbell) T37N R11,12E (surveyed by John R. Penland) T29N R35E (surveyed by Charles L. Campbell) 6th Std Pl N, R8,9W (surveyed by Charles L. Campbell) T24N R8,9W (surveyed by John R. Penland)	1906	
	Contract 634 (with John Penland) (2/27/1906)	Wash D C Notes -- corrections; numerous letters T32N R7E (surveyed by Charles L. Campbell) (Exam by M. P. McCoy) Wash D C Notes -- Plat corrections; numerous letters	1906	
Campbell, Frank Wilbur	Contract 318	2nd Std Prll N R40-43E (bond and contract not approved by letter May 29, 1886)	1885	USDS
	Contract 320	T7,8,9N R41E (part under Special Deposits) (contract suspended by letter June 10, 1885) T7,8,9N R42,43E (bond and contract not approved by letter May 29, 1886) T7,9N R44E	1885	
Campbell, George Curtis	Contract 569	T37,38N R32E (by bid) (Exams by M. P. McCoy and A. W. Barber showed corrections needed, corrections examined by A. W. Barber showed corrections needed again, exam by M. P. McCoy in 1906 showed corrections still needed, ok in 1906)	1901	USDS

Surveyor	Contract	Location	Year	Politics /Type*
	Contract 583	Wash DC Notes -- Congressman involved, unable to read notations; numerous letters T40N R32E (by bid) (Exam by M. P. McCoy in 1903, A. W. Barber in 1903, and M. P. McCoy again in 1906 3 times, corrected notes going back and forth many times, approved 1907) T39, 40N R33,34E Wash DC Notes -- Congressman involved, plat corrections, numerous letters	1902	
Campbell, George Raymond	Contract 581	T23N R9W (by bid) (all in Quinault Indian Reservation, Exam by M. P. McCoy, many corrections of notes, appr. 1904) T21,22,23N R10W T20,21,22,23N R11W T20,21,22,23,24,N R12W T21,22,23,24N R13W Wash DC Notes -- Secretary of the Interior, Commerce and Labor involved, plat corrections, unable to read notations; numerous letters	1901	USDS
	610 (with Milton Germond)	7th Std Prll N R45E (Exam by M. P. McCoy) T28N R39E T34N R44E T29,28N R45,46E Wash DC Notes -- Survey Suspended for corrections, later accepted; numerous letters	1904	
	611 (with Milton Germond)	T29N R45,46E (Exam by M. P. McCoy) (surveyed by Milton Germond) Wash DC Notes -- Plat corrections; numerous letters	1904	
	614 (with Milton Germond)	T28N R39E (Exam by M. P. McCoy) T34,36N R44E T27,28N R45,46E Wash DC Notes -- Portion suspended for errors; numerous letters	1904	
	632 (with Walter Long and Milton Germond) (11/10/1905)	T8,9N R11E (surv by George Campbell) T8,9,10,11N R12,13E (T10,11N R12E, T11N R13E surv by Long) (T8N R11E, T8,9N R12,13E, T11N R13E surv by George Campbell) (T10N R13E by Germond) (Exams by Frank Van Winkle in 1970, C. W. Pidgeon in 1908, L.L. Dent in 1909, and F. W. Rase in 1911) (Exam of T9N R16E by Dent in 1909 determined that the resurveys were not done and recommended that the Deputies return to field.) (resurv 3 miles of line in 1908 by Campbell) (resurvey 16 miles of line in 1908 in T8N R12E by Campbell) T6,8,9,10,11N R14E (T6, 10,11N R14E surv by George Campbell) (T8,9N R14E by Germond) T8N R15E (surv by Germond) (exam by Van Winkle in 1907) (resurveyed 3 miles of line in 1908 by Campbell) T6N R16,17E (16E by Campbell, 17E by Long) T8,9,11N R17,18E (surv by Long) (examined by Louis Dent) (resurvey 1 mile in 1907 by Campbell) (resurv 5 miles of line in 1910 by Campbell) T6N R20E (surv by Long) T7,8,9N R19,20E (surv by Long) T6N R20E (surv by Walter Long) T7,8N R21,22E por of Bndy Yakima I. R. (Campbell) (that portion abutting above surveys, surv by Long)	1905	

Surveyor	Contract	Location	Year	Politics /Type*
	Contract 647 (with Milton Germond and Walter Long)	Wash DC Notes -- Corrections made, two Supplemental Special Instructions issued, por suspended; numerous letters Yakima I.R. (Exam by M. P. McCoy in 1909 and F. W. Rase in 1911)	1907	
Campbell, William A. Burt "Burt"	Contract 638 (with Alfred Geddes and Nathan Hubbs) (11/12/1906)	T33N R25E (Exam by F. W. Rase) T33,34N R26,27,28,29,30E Wash DC Notes -- numerous letters	1906	USDS
Campbell, William Brackett	Clerk	Clerk for Surveyor General Charles K. Gardner in Oregon in 1853 and W. W. Chapman in 1860	1853	Union Clerk DS in Oregon
Carlton, William Henry	Special Instructions	T15,16N R4,5W and T14N R5W (Assist A. M. Poe Inspect Cont 9 of David F. Byles)	1855	Dem Dr/Clerk EX USDS
	Special Instructions	Puget Sound Meridian from 6th Stnd Prll N of base line to 7th Stnd Prll N of Base Line (Exam of Contract 13 of John K. Hall)	1856	
	Special Instructions	R1,2,3,4,5W of Puget Sound Meridian (Exam of Contract 16 of John K. Hall)	1856	
	Special Instructions	T29,30N R2,3E (Exam of Contract 18 of John K. Hall)	1856	
	Special Instructions (4/29/1856)	T6N R1,2W; T7N R1-3W; and T8N R1-6W (inspect Contract 19 of William Strong and Lewis Van Vleet)	1856	
	26 (with Thomas F. Berry) (5/23/1857)	Willamette Meridian between 6th & 8th Stnd Prll North of Baseline (surveyed by William Carlton)	1857	
	27 (with Thomas F. Berry) (5/23/1857)	T21-24N R1E (Exam by Peterfield Turpin) (all surveyed by Thomas F. Berry except T24N R1E which was surveyed by Carlton)	1857	
		T23,24N R2E (surveyed by William Carlton) (Exam by Peterfield Turpin)		
		T24N R1,2E remeasure the 6th Stnd Prll (surveyed by William Carlton)		
		T21N R2,3W (surveyed by Thomas F. Berry)		
	39	T25N R1,2E (Exam by Walter W. DeLacy)	1858	
	44	T26N R3-5E (Exam by Peterfield Turpin)	1859	
		T30-32N R2-3E (Exam by Peterfield Turpin)		
	53 (with Michael J. Noyes as compassman)	T8N R35-37E (Michael J. Noyes as compassman)	1860	
		T7N R37E		
		T9N R37,38E (by William H. Carlton)		
	Clerk	Clerk in the Surveyor General's Office of James Tilton	1861	
	Contract 61 (with Isaac W. Smith as compassman) (8/31/1861)	T7N R31E	1861	
		T10N R35-38E		
		T11N R35,36E		
		T8N R31E		
Carr, Henry Ahab	Mineral Surveys	T30-35N R24,25E Ruby Mining District, 13 Mining Claims, 1888-1890	1888	Dem USDS
	Mineral Surveys	T33-36N R20-25E Salmon River Mining District, 3 Mining Claims	1890	
	Mineral Surveys	T36,37N R32E Eureka Mining District, 23 Mining Claims, 1897-1899	1897	

Surveyor	Contract	Location	Year	Politics /Type*
	Mineral Surveys	T38N R33E Curlew Placer Mining District, 2 Mining Claims	1898	
Carson, Edward Lees	Clerk	Clerk (Draftsman) in the Surveyor General's Office of Joseph Cabell Breckinridge	1886	Dem Dr/Clerk
Carson, James M.	Special Instructions (12/8/1887)	T36N R6,7E (Second Examination of James Tilton Sheets Contract 314) (rep 12/8/87)	1887	Dem Fusion SFS
Cartee, La Fayette	Contract 42 (Oreg.) (3/28/1854)	T1N R3E (exteriors)	1854	Dem Rep USDS Ch Clerk
	Clerk	Chief Clerk in the Surveyor General's Office of William W. Chapman in 1859	1859	
Caruthers, William Stoddert	Chief Clerk	Chief Clerk in the Surveyor General's Office of William P. Watson	1894	Dem Ch Clerk USDMS
Casson, William Eddy "Will"	Special Instructions	Allotting agent on the Yakima Indian Reservation, 1898-1907	1898	IAA
	Special Instructions	Allotting Agent on the Colville Reservation 1899	1899	
Cavanaugh, Hannah Irena "Rena", Miss	Clerk	Clerk in the Surveyor General's Office of her father, Thomas H. Cavanaugh	1889	Rep Dr/Clerk
Cavanaugh, Thomas Horne Jr.	Washington Surveyor General	Appointed July 8, 1889, resigned June 24, 1892	1889	Rep S G
Cavanaugh, William T.	Clerk	Clerk transcribing notes for Contract 344	1891	Rep Clerk
Chapman, Arthur Inghram "Ad"	Clerk	Clerk in the Surveyor General's Office of his father, William W. Chapman in 1860	1860	Dr/Clerk Partner
	Contract 397 (as partner with William B. Marve)	T8,11N R2E T9N R3E (finished by hiring Albert O'Neel as compassman) T15N R4E (finished by hiring Albert O'Neel as compassman)	1892	
Chapman, Henry Lenson	Clerk	Clerk in the Surveyor General's Office of Elisha P. Ferry, 1871-72	1871	Rep Clerk
Chapman, Huston Inghram	Special Instructions (12/3/1870 to 4/12/1871)	T20,19N R2E Survey 5 DLC's	1870	Dem USDS

Surveyor	Contract	Location	Year	Politics /Type*
Chapman, Thomas "Tom"	Clerk	Clerk in the Surveyor General's Office of William W. Chapman in 1860	1859	Dr/Clerk
Chapman, William Williams (Col.)	Oregon Surveyor General	Appointed 3/22/1859, replaced 6/13/1861	1859	Dem S G
Chapman, Winfield Scott "Win"	Contract 225	T9N R7W	1876	Rep USDS
Chenoweth, Justin	Contract 1 (4/29/1855)	T1N R3E (exam by A. S. Lockett)	1855	Dem USDS Geol
		T2N R2E T3N R3,2E (not surveyed by Chenoweth) T1N R3,4E T2N T3E (not surveyed by Chenoweth)		
	Special Instructions (April 1863)	T2N R7E, DLC Survey	1863	
	Contract 133 (as Geologist for Alex M. Adams)	T8,9N R1E (as chainman and geologist for Alex M. Adams) (may have been compassman)	1872	
Chubb, Wistar Morris	Special Instructions	Third Exam of William F. Byars of Contract 609. (ins 4/20/10, rep 12/1/10)	1910	SES USS
	Special Instructions	Fourth Exam of Contract 613 of William F. Byars (ins 4/20/10, rep 12/1/10)	1910	
	Special Instructions	Third Exam of Contract 654 of Samuel Richardson. (ins 4/20/10, rep 11/29/10)	1910	
	Special Instructions	Fourth Exam of Contract 655 of John B. Wilson. (ins 4/20/10, rep 11/25/10)	1910	
	Special Instructions	Second Exam of Contract 656 of Albert Godfrey. (ins 3/20/11, rep 11/28/11)	1911	
	Special Instructions	Second Exam of Contract 656 of Albert Godfrey. (ins 3/20/11, rep 11/28/11)	1911	
	Special Instructions	Second Exam of Contract 661 of George Schwartz. (ins 4/20/10, rep 12/1/10)	1910	
	Special Instructions	Third Exam of Contract 663 of George and Clyde Riddell. (ins 4/20/10, rep 11/16/10)	1910	
	Special Instructions	Fourth Exam of Contract 664 of Jesse Rogers. (ins 11/20/11, rep 3/24/11)	1911	
	Special Instructions	Fourth Exam of Contract 665 of Jesse Rogers. (ins 11/20/11, rep 3/24/11)	1911	
	Special Instructions	Third Exam of Contract 666 of Robert Whitham. (rep 8/26/11)	1911	
	Special Instructions	Third Exam of Contract 667 of Robert Whitham. (rep 8/26/11)	1911	
	Special Instructions	Fourth Exam of Contract 680 of Lew A. Wilson. (rep 1911)	1911	
	Special Instructions	Fourth Exam of Contract 681 of Lew A. Wilson. (rep 1911)	1911	
	Special Instructions	Second Exam of Contract 684 of George Schwartz. (ins 4/20/10, rep 12/1/10)	1910	
	Special Instructions	Second Exam of Contract 692 of Floyd Betts. (ins 8/15/11 and 4/17/12, rep 11/28/11)	1911	
	Special Instructions	Second Exam of Contract 693 of Floyd Betts. (ins 8/15/11 and 4/17/12, rep 11/28/11)	1911	
	Special Instructions	Second Exam of Contract 694 of Floyd Betts. (ins 8/15/11 and 4/17/12, rep 11/28/11)	1911	
	Special Instructions	Second Exam of Contract 695 of Floyd Betts. (ins 8/15/11 and 4/17/12, rep 11/28/11)	1911	

Surveyor	Contract	Location	Year	Politics /Type*
	Special Instructions for Indian Allotment as U. S. Surveyor	T40N R33,34E Alick Louie Allotment No. 136.	1910	
	Special Instructions	T36N R28E Subdivide Sec 20 and 17 into lots	1910	
	Special Instructions	Exam of Contract 695 of Floyd Betts, ok, (at the time W. Morris Chubb was a U. S. Surveyor)	1911	
Clark, Arthur Brown	Special Instructions		1910	Rep USDMS
	Mineral Surveys	T40N R39E Northport Mining District, 3 Mining Claims	1901	
	Mineral Survey	T40N R29E Meyers Creek Mining district, 1 Mining Claim	1903	
	Mineral Surveys	T36N R25E Springdale Mining District, 3 Mining Claim	1903	
Clark, Edwin Stanton	Contract 549 (3/29/1899)	2nd Std Prll N R42E (4 Exams by M. P. McCoy from 1901-04 showed corrections needed) T9N R42E T6N R43E T7N R43E T9N R44E Wash DC Notes -- unable to read notations, Supplemental Specials)	1899	Rep USDS
Clark, Newton	Contract 278 (9/21/1881)	T5N R10E	1881	Rep USDS
		T6N R11E T4N R12E T6N R10E		
	281	Bond is for Wasco County, Oreg. (no contract)	1882	
	Contract 284	T4N R10E (bond under Contract 280?) T4N R11E T7N R12E	1882	
Clarke, David Dexter	Clerk	Chief Draftsman in the Surveyor General's Office of Louis P. Beach, 1872-73, dismissed by McMicken when he came in as Surveyor General	1872	Rep Dr/Clerk EX USDMS
	Contract 164 (supv by Isaac Smith and Charles White)	T21,22N R44E (Isaac Smith was contract surveyor but could not be named because of Confederate history, Clarke did work and was paid by Smith)	1873	
		T21,22N R42E T21N R45E T23N R43E (surv by J. T. Sheets in 1874)		
	Clerk	Assistant Draftsman to William McMicken in the winter of 1874	1874	
	Special Instructions	T10N R17-19E (inspected Contract 157 of William Ballard on Yakima Indian Res., corrections needed) (Clarke went to the field with Ballard, ensuring that the corrections were done.)	1874	
	Contract 215	T11N R17E (inspected Contract 157) T14,15N R17E	1875	
Clarke, Harry Alden	Special Instructions (with John K. Ashley as compassman) (12/24/1884)	Resurvey T9N R21,22E (Exam by H. B. Martin) Resurvey T10N R 17-21E Resurvey T12N R16-19E	1884	Rep USS

Surveyor	Contract	Location	Year	Politics /Type*
		Wash DC Notes -- Portion rejected, then suspended, field corrections made, the accepted; numerous letters		
Clarke, Roy Hughes	Mineral Surveys	T32N R36E No organized Mining district, 4 Mining Claims	1902	USDMS
	Mineral Surveys	T39N R43E Ruby Mining District, 4 Mining Claims, 1906-1910	1906	
	Mineral Surveys	T31N R39E Valley Mining District, 14 Mining Claims	1906	
	Mineral Surveys	T37N R40E Eureka Mining District 7 Mining Claims	1907	
	Mineral Surveys	T39,40N R36E Pierre Lake Mining District, 5 Mining Claims, 1907-1910	1907	
	Mineral Surveys	T39,40N R43E Metaline Mining District, 28 Mining Claims, 1908-1910	1908	
	Mineral Surveys	T40N R33E Curlew Mining District, 10 Mining Claims Roy Hughes Clark performed 4 more Mineral Surveys in 1916.	1910	
Clements, Ruben E.	Special Instructions	He performed a Survey, per Surveyor General's Journals. (On 11/18/1858 there is a note in the Surveyor General's Journal that there was to be no record ever of R. E. Clements, however on 10/3/1857, there were returns recorded of the results of a Contract dated 3/13/1857. Clements was noted as being relieved of the balance of his Contract.) (There is also a record on 11/18/1858 of the S. G. receiving the results of Stevenson Archer's Exam of Clements.) (Exam by Stevenson Archer)	1857	Dem USDS
Cline, George Thomas	Mineral Surveys	T36N R32E Eureka Mining District, 12 Mining Claims	1897	Rep USDMS
Cock, Henry de Lorme	Contract 96 (With Alfred H. Simmons) (8/3/1867)	T2,3N R12E (All surveyed by Alfred H. Simmons)	1867	Dem USDS
	Contract 104 (with Alfred H. Simmons) (8/11/1868)	T3,4N R17,18,19E T9N R25,26E T10,11,12N R23,24,25,26E (all surveyed by Alfred H. Simmons) T10,11N R24,25E (all surveyed by Alfred H. Simmons)	1868	
Coe, Alfred Byron "Byron"	Mineral Surveys	T28N R10E Index Mining District, 10 Mining Claims	1904	USDMS
	Mineral Surveys	T24N R12E Burns Mining District, 2 Mining Surveys	1905	
Coffey, Alexander Lewis "Alex"	Special Instructions (6/7/1888) (5/9/1889)	T21N R34E Claim of Peter Meyer, Meanders of Sylvan Lake	1888	Dem USDS
Coffey, Terrel Mackey "Mac"	Contract 59 (as compassman for Lewis Van Vleet)	T7,8N R33,34E T9N R34E	1861	Comp

Surveyor	Contract	Location	Year	Politics /Type*
Conn, Frank Winslow	Contract 402	Long Island in Columbia River T4,5N R25E	1892	USDS
Corlett, Bertram Edwin	Mineral Surveys	T31N R30E Waterville Mining District, 3 Mining Claims	1908	USDMS
Cornelius, John Absalom	Contract 115 (9/3/1870)	T28N R5E	1870	Dem USDS
	125 (7/1/1871)	T35N R3E T40N R1E T39N R2E T34,35N R1,2E T35N R3E T36N R2,3E T31,32N R3E T31,32,33,34N R4E	1871	
	Contract 142 (with Joseph Snow) (7/12/1872)	Lummi Island (T37N R1E) (surv by Cornelius) T35N R4E (surv by Cornelius) T37N R3E (surv. by Snow) T33,34,35N R4E (surv. By Cornelius) T40N R2E (surv. By Cornelius)	1872	
Cowles, Augustus Bradley	Clerk	Clerk in the Surveyor General's Office of William McMicken, appointed 8/16/1873	1873	Rep Dr/Clerk Ch Clerk
	Chief Clerk	Chief Clerk in Washington Surveyor General's Office from 1877-1885, 1889-1893, 1897-1907.	1875	
Cowles, Helen Avis	Clerk	Transcribing Clerk in the Surveyor General's Office of Amos Shaw	1893	Rep Dr/Clerk
Crawford, Nelle Moore	Clerk	Clerk in the Surveyor General's Office of Thomas Cavanaugh in 1891	1891	Dr/Clerk
Crawford, Peter W.	Contract 51 (Oregon Territory Claims) (8/20/1854)	T3N R1E, 1 DLC Survey	1854	USDS Comp
	Special Instructions (as Compassman for William Strong)	T8N R4W (in 1862) 2 DLC's	1862	
	114 (part by Alexander McAndrew, compassman) (18790712)	T5N R2E	1870	
	Contract 153	T7N R1W (not surveyed by Crawford) T9N R6W (by Alexander McAndrew, compassman) T8N R3,5W	1872	
Crockett, Benjamin "Ben"	Contract 371 (as engineer for John K. Ashlev)	T30,31N R6,7W, Port Angeles townsite	1891	Rep Comp

Surveyor	Contract	Location	Year	Politics /Type*
Crumly, Harvey Derbyshire	Contract 668	T26N R11E (Exam by W. H. Thorn)	1908	Ind USDS
	Contract 669	T26N R12E T26N R13E Wash DC Notes -- Plat corrections -- numerous letters T26N R11E (Exam by W. H. Thorn) T26N R12E T26N R13E Wash DC Notes -- Plat corrections -- numerous letters Harvey D. Crumly continued surveying for the GLO as a direct employee in 1910-1911	1908	
Cryderman, John Jerome	Mineral Survey	T37N R17E Slate Creek Mining District, 1 Mining Claim	1894	USDMS
Cupples, Horace Greeley	Mineral Surveys	T40N R9E Mt Baker Mining District, 10 Mining Claims, 1902-1903	1902	Soc USDMS USDS
	Mineral Surveys	T37,38N R17E Slate Creek Mining District, 8 Mining Claims	1905	
	Special Instructions (8/1/1907)	T40N R8E, Homestead Claim of John Broyles	1907	
	Contract 698 (Last Contract under Contract System) (5/31/1910)	T40N R8E, only around claim of John Broyles (Exam by Fred Rase) Wash DC Notes -- Attorney involved, corrections; numerous letters	1910	
Curley, James Michael	Clerk	Draftsman in the office of Surveyor General John Zieber and W. W. Chapman (1858-60)	1858	Dem Dr/Clerk
	Clerk	Draftsman in the office of Surveyor General James Tilton in 1859	1859	
Davenport, Timothy Woodbridge, "T. W."	Contract 33 OR (Compassman for Josiah Preston and George Hvde)	Willamette Meridian, T19-20N, 4th and 5th Stnd Parll, R1E-2W	1853	Comp
Deetz, Benjamin A.	Special Instructions (10/13/1884)	Island in Columbia River in T8N R4W	1884	USDS SES
	Special Instructions (4/8/1885)	T9N R5W, Elliot DLC	1885	
	Special Instructions	Island in Sec. 35, T10N R1W	1885	
	Special Instructions	Examined Samuel Lackland Cont. 368 in Cowlitz and Clark Countv. (ins 5/5/93, rep 8/26/93)	1893	
DeHuff, Arthur Isadore	Mineral Surveys	T39N R43E Metaline Mining District, 5 Mining Claims	1909	USDMS
de Lacy, Walter Washington	Contract 14 (as Compassman for John Lafitte)	Willamette Meridian between 5th and 6th Standard Parallel North	1855	Dem Citizens Comp FX
	Special Instructions	T25N R12E (Exam of Contract 39 of William Carlton)	1859	
	Special Instructions	T17N R2W (Exam of Contract 40 of Thomas Berry)	1858	
	Special Instructions	T33,34N R1,2E (Exam of Contract 41 of Matthew Murphv)	1858	

Surveyor	Contract	Location	Year	Politics /Type*
Denison, Charles Simeon	Special Instructions (with Rollin J. Reeves and Ezra L. Smith) (6/6/1873)	Washington - Idaho Border North of the Snake River	1873	Astr
Dent, Louis Lee	Special Instructions	T9N R16E (Third Exam of Germond, Campbell, and Long, Contract 632) (determined that the resurveys were not done and recommended that the Deputies return to field.) (ins 9/17/09, rep 12/10/09)	1909	SES
Dewitt, James Robinson, Jr.	Special Instructions	T13N R6W (First examination of Gilbert M. Ward, Contract 341 not approved) (ins 8/27/91, rep 11/16/91)	1891	SES
	Special Instructions	T32N R6,7E (First examination of Contract 343 of George James ok)	1891	
	Special Instructions	8th Std Prll N, R6,7E (First examination of Contract 343 of George James ok) (ins 8/27/91, rep 11/23/91)	1891	
	Special Instructions	T23N R5W (First examination of Contract 361 of Clinton Pulsifer, found errors of 5 degrees and 5.00 chains) (ins 8/27/91, rep 12/18/91)	1891	
	Special Instructions	Exam notes Contract 371 of Port Angeles Townsite of John Ashlev. (ins 12/8/1891, rep 1/8/92)	1891	
Dezendorf, James Nelson Croft	Clerk	Chief Draftsman from 2/20/1906 for one year, temporarily replacing Ira C. Otis.	1906	Dr/Clerk
Dimock, Arthur Herbert	Contract 469 (with George Pratt and Christopher Nästen)	T37,38,39,40N R27E (surveyed by all three) (Exam ok by Waller Staples)	1895	Rep USDS
		T37-40N R28E (surveyed by all three)		
		T37-40N R29E (surveyed by all three)		
Dobbs, Edward B.	Contract 504	T9N R41E (Exam by A. Ward Morris showed corrections needed, Dobbs was in the Military in Manila, L. A Wilson appointed compassman, never performed, contract rejected) (Lew A. Wilson surveyed it under Contract 580 in 1901) (There are original rejected plats and field notes of this survey in the National Archives)	1896	USDS
	521	T7N R44E Wash DC Notes -- Two Supplemental Special Instructions issued, attorney involved, corrections made, Rejected survey: numerous letters	1897	
	Contract 522	T6,7N R44E (Exam by A. Ward Morris ok) (Dobbs in Military at end of contract) Wash DC Notes -- Attorney involved, two supplemental Special Instructions issued	1897	
DuBois, Nathaniel S.	Clerk	Appointed a Clerk in the Oregon Surveyor General's Office in the Spring of 1852	1852	Clerk

Surveyor	Contract	Location	Year	Politics /Type*
Dunn, Harvey	Mineral Surveys	T22,24N R11E Burns Mining District, 21 Mining Claims, 1907-1908	1907	USDMS
Dunnington, Abner Fay	Special Instructions	Third Exam of Contract 373 of Dekalb Ashley, gross errors) (ins 8/23/94)	1894	USS
	Special Instructions	First Exam of Contract 390 of Edward Hooker. (ins 8/23/94, rep 11/24/94)	1894	
	Special Instructions	Second Exam of Contract 399 of Isaac Galbraith. (ins 8/23/94, rep 12/4/94)	1894	
	Special Instructions	First exam of Contract 4424 of Alexander Reynolds. (ins 8/23/94, rep 11/22/94)	1894	
	Special Instructions	First Exam of Joshua Roberts Contract 425. (ins 8/23/94, rep 12/1/94)	1894	
	Special Instructions	First Exam of Contract 429 of William Mayer.	1894	
	Special Instructions	Exam of Contract 434 of Windom Spearin. (ins 8/23/94, rep 12/3/94)	1894	
	Special Orders from U. S. Geological Survey to survey boundary of the Forest Reserve	T35-40N R22E, East boundary, surveyed under the direction of the head of the Geological Survey, a U. S. Surveyor, not a Deputy Surveyor	1904	
Special Orders from U. S. Geological Survey to survey boundary of the Forest Reserve	T29N R9-19E, South boundary, surveyed under the direction of the head of the Geological Survey, a U. S. Surveyor, not a Deputy Surveyor	1904		
		Abner F. Dunnington continued to do surveys for the Washington GLO as a direct employee of the Federal Government by supervising the surveying of the Indian townsites of Klaxta, Taholah and Nespelem in 1914.		
Eastwick, Philip Garrett	Contract 221	Island in mouth of Puyallup River	1876	USDS
		T20N R3E (section 4)		
Elder, Robert	Chief Clerk in Oregon Surveyor General's Office (10/15/1851	Chief Clerk in Oregon Surveyor General's Office, appointed after George Hyde resigned to take Contract 6. Resigned to take his own Contract 15 on March 25, 1852	1851	Whig Ch Clerk Dep Surv in OR
Elwell, William Elijah	Special Instructions	T12N R5,6W (Fourth Exam of Contract 341 of Gilbert Ward. Gilbert Ward) (ins 10/19/93)	1893	EX USDS
	Special Instructions	T14N, R5W (Fourth Exam of Contract 341 of Gilbert Ward. Gilbert Ward) (ins 10/19/93)	1893	
	Special Instructions	T16N R7,8W (examined Contract 359 of Elijah Wade) (ins 10/22/92, rep 6/18/93)	1893	
	Special Instructions	T14N R8W (examined Levi Vickrey)		
	Special Instructions	T20N R12W (Second Exam of Levi Vickrey Contract 367) (ins 10/22/92, rep 4/12/93)	1893	
	Special Instructions	T15N R7,8W (examined Levi Vickrey)	1893	
	Special Instructions	T10,11N R4W, Second Exam of Contract 375 of Charles Murrav. (rep 5/8/930	1893	
415	1st Std Prll N, R4E (exam by Waller Staples, Detailed Clerk, showed new survey needed for all of contract, Elwell quit) (resurveyed by Charles A. Homan, the surety) (another exam by D. W. Kinnaird in 1899)	1893		

Surveyor	Contract	Location	Year	Politics /Type*
	Contract 416	T5N R4E T4N R4E Wash DC Notes -- Corrections made, five Supplemental Special Instructions issued; numerous letters T5N R3E (North Tier of Sec.) (no exam) T6N R3E (S line)	1893	
Emerson, Moses M. "Mose"	Contract 325 (part as Compassman for Ignatius A. Navarre)	T16N R18E (by Moses M. Emerson as compassman)	1886	Rep Comp USDS USDMMS
	327 (part by Moses Emerson as compassman for Ignatius Navarre)	T23,24N R21E (by Moses M. Emerson as compassman) T27N R23E (by Moses M. Emerson as compassman) T29N R25,26,27,28E (by Moses M. Emerson as compassman) T26N R22E (Exam by Henry Martin) (supplemented by Moses Emerson in 1887)	1886	
	Contract 355	5th Std Prll N R15,14E (all inspected by F. C. Yeomans, ok)	1891	
	366	T20N R14E T19N R15E T24N R17,18E T22N R21E (examined by Windom Spearin) (claims by a settler that Emerson used a compassman or extorted money were unfounded.)	1891	
	388	T20N R17E (was examined by A. B. Wood) Wash DC Notes -- Corrections made; numerous letters	1892	
	423	T34N R21E (Exam by Waller Staples, 7/23/95-1/21/96) T35N R21E T33N R22E Wash DC Notes -- Corrections made, Supplemental Special Instructions: numerous letters	1893	
	479	T30N R23E (Exam by A. W. Morris) Wash DC Notes -- Attorney involved, Supplemental Specials. corrections: numerous letters	1895	
	510	T31,32N R22E (Exams by A. W. Morris and D. W. Kinnaird) Wash DC Notes -- Supplemental Specials	1897	
	Special Instructions	T20N R15E (Survey coal lands under special deposits) (Exam by M. P. McCoy noted some corrections)	1903	
	Mineral Surveys	T22,23N R14,15E Cle Elum Mining District, 12 Mining Claims, 1903-1906	1903	
Espy, Thomas Emmett, "Emmett"	141 (as compassman for Rollin J. Reeves and Ezra Smith)	T18,19N R18E	1872	Comp
Evans, Elwood	Clerk	Clerk in the Surveyor General's Office of Anson Henry	1861	Whig Rep Dr/Clerk

Surveyor	Contract	Location	Year	Politics /Type*
Farmer, Robert Andrew	Special Orders from U. S. Geological Survey to survey boundaries of the Forest Reserve	T35-40N R22E, East Boundary of the Forest Reserve, surveyed under the direction of the head of the Geological Survey, a U. S. Surveyor, not a Deputy Surveyor	1904	USS
	Special Orders from U. S. Geological Survey to survey boundaries of the Forest Reserve	T29N R9-19E, South boundary of the Forest Reserve, surveyed under the direction of the head of the Geological Survey, Farmer was a U. S. Surveyor, not a Deputy Surveyor Robert A. Farmer continued to survey for the GLO in Washington as a direct employee from 1918-1923.	1904	
Farnsworth, Levi	Contract 4 (5/22/1855)	Third Standard Parallel North from R4W to Shoalwater Bay	1855	Dem, Green- back Union Rep USDS C
	Contract 5 (as compassman for John J. Lowell)	T13N R4W (as compassman for John Lowell)	1855	
		T13N R10W (as compassman for John Lowell)	1855	
	Claim Contract 6 (1/11/1857) (with Louis R. Sohns as compassman for a portion)	T1N R2-3E 5 DLC Surveys	1857	
		T2N R1W-R2E, 5 DLC Surveys		
		T3N R1W-R1E 6 DLC Surveys		
		T4N R1W-R1E 7 DLC Surveys		
		T5N R1W-R1E 11 DLC Surveys		
		T6N R1W 1 DLC Survey		
	Special Instructions 121 (6/10/1871) (with portions by George Steward as compassman)	T9N R5-6W 7 DLC Surveys 4th Std Prll N	1871 1871	
Special Instructions (18720509) (by George H. Steward and Alexandrew McAndrews as compassmen)	T16,17N R18,19E T9N R5W T10N R6W T7N R1W T3,4N R3E (T3N R3E by George Steward as compassman) T2N R1E, St James Mission	1872		
Contract 147	3rd Std Prll N through R16E T13N R16,17E T15N R18E T16N R17E	1872		
Fenner, Charles Henry	Contract 324	T20N R8W	1886	USDS
	528	T27N R17E (Exam by F. H. Brigham) Wash DC Notes -- Two Supplemental Special Instructions issued	1897	
	544	Spokane I.R. adjacent to T28N R37E (Exam by M. P. McCov noted minor corrections)	1898	

Surveyor	Contract	Location	Year	Politics /Type*
	Contract 545 (with Elwood G. Hunt)	T38N R42E (Fenner and Hunt asked that Robert Whitham be named compassman, which was denied, and the contract was cancelled and reissued to others) T38N R43E	1898	
Ferry, Elisha Frontis Pierre	Washington Surveyor General	Appointed April 17, 1869, replaced by Beach May 14, 1872, after Ferry was appointed Territorial Governor of Washington	1869	Rep S G
Fisher, Ezra Timothy Taft	Contract 42 (Oreg.) (Compassman for Lafayette Cartee) (3/28/1854)	T1N R3E exteriors (Compassman for Lafayette Cartee)	1854	Rep Comp Clerk DS in Oreg
	Clerk	Clerk in the Surveyor General's Office of C. K. Gardner on 4/21/1854	1854	
Fitch, Henry Lawrence	Contract 382 (5/23/1892)	Quinault I.R. Boundaries (Exam by Ralph Ober, ok)	1892	USDS
	Contract 393 (6/27/1892)	Wash DC Notes -- C. W. Holcomb wrote letter: numerous letters 7th Std Prll R4-7W (Exam by Henry Newby) Quinault I.R. T29N R4-7W T30N R8W T21N R11W Wash DC Notes -- Survey suspended, corrected, then accepted: numerous letters	1892	
Fitzhenry, Edward Allen	Contract 417	7th Std Prll N R8-10W (Exam by Charles Sheldon)	1893	Dem USDS S G
	461	T29N R9,10W Wash DC Notes -- Supplemental Specials, suspended survey, later accepted; numerous letters T24-27N R11W (Exam by Henry Newby)	1895	
	507	Wash DC Notes -- Two Supplemental Instructions Issued, corrections made, unable to read notations; numerous letters T29N R5W (Exam by N. B. Sweitzer)	1896	
	584	Wash DC Notes -- Plat corrections; numerous letters T25N R2,3W (by bid) (Exam by M. P. McCoy ok)	1902	
	Special Instructions	T12N R5W T22N R7, 8W T32N R15W Wash DC Notes -- Numerous letters	1903	
	619	T33N R14W, west range of sections T25N R17E (Exam by M. P. McCoy)	1904	
	Washington Surveyor General	T30N R28E Appointed June 6, 1913, replaced by Clair Hunt July 27, 1921	1913	

Surveyor	Contract	Location	Year	Politics /Type*
Flood, Francis Blaine	Contract 365 (as Compassman for George A. Schwartz)	T23N R9E (as Compassman for George A. Schwartz) T23,25N R8E	1891	Comp
Follman, Frank	Contract 297 (Part of the Benson Svndicate)	7th Std Prll from W Bank of Columbia River through R24-30E T25,26N R23,24E T26,27N R25E T28N R25-30E	1883	USDS
Folstad, John J.	Mineral Surveys	T28N R11E Silver Creek Mining District, 5 Mining Claims	1891	USDMS
	Mineral Surveys	T30N R10E, Stillaguamish Mining District, 3 Mining District	1892	
Fort, Edwin James	Clerk	Draftsman in the Surveyor General's Office of Thomas Cavanaugh	1891	Dr/Clerk
Fortman, Nicholas Jan Herman	Contract 462 (with Thomas Hammond)	T33N R13,14W (Exam by Henry Newby) (survey by Fortman)	1895	Dem Rep Peoples USDS
	Special Instructions (with Thomas Hammond)	T31N R16W (survey by Fortman) T31N R16W Ozette Indian Reservation	1895	
	470 (with Thomas Hammond)	T29N R6W (Exams by Henry Newby in 1896 and F. H. Brigham in 1899) (T29N R6W cancelled at request of deputies) (It was on top of Hurricane Ridge)	1895	
		T29N R15W (survey by Hammond)		
	Contract 489 (with Thomas Hammond)	Wash DC Notes -- Supplemental Specials; numerous letters T26N R13,14W (Exam by N. B. Sweitzer showed deficiencies, after new field work, second exam by Francis Brigham ok) (surv by Hammond & Fortman)	1895	
		T30N R16E (surv by Fortman) Wash DC Notes -- Survey suspended, later accepted; unable to read notations: numerous letters	1895	
Frater, Archibald Wanless	Contract 546 (with Hutson Niles and William Trumbull)	9th Std Prll R41-43E (Exam by M. P. McCoy ok) (surv by Niles and Frater)	1899	USDS
		T37N R42E (exteriors by Frater) T38N R42E (subdv surv by Frater) T38N R42E (W Bndy surv by Trumbull) T39N R42E (A request was made to eliminate this township for mountainous reasons, granted.) T37N R43E (surv by Niles)		
	Contract 553 (with William Trumbull and Hutson Niles)	Wash DC Notes -- Supplemental Specials T38N R42,43E (Exam by M. P. McCoy)	1899	

Surveyor	Contract	Location	Year	Politics /Type*
Frazier, William James	Contract 203 (as compassman for Henry S. Howe)	T19,20N R5,6W (As compassman for Henry S. Howe, per Richard Sterling) (Discovered that the Southern boundary of T19N R6W was 15 chains short as surveyed by George House in 1875.)	1875	Dem Comp
	Contract 299 (as Compassman for Dudley S. B. Henry)	T16N R4,5,6E (as compassman for Dudley S. B. Henry) T17N R6E (as compassman for Dudley S. B. Henry)	1883	
Freeman, James Eldridge	Special Instructions	Scouted Willamette Meridian across Columbia River into Washington with John Preston and William Ives.	1851	Dem USDS
Frost, Thomas A.	Clerk	Chief Draftsman in the Surveyor General's Office of James Tilton.	1855	Dr/Clerk USDS
	Contract 3 (5/18/1855)	T20N R1E, Puget Sound Meridian (Exam by Horatio Turpin, the Chief Clerk) (This was later corrected by Edward Gibson to be the Puget Sound Guide Meridian, and referenced to the Willamette Meridian)	1855	
Gaertner, Erich Guido	Contract 254 (4/12/1880)	T26N R45E	1880	USDS
Galbraith, Isaac McFarland, "Mac"	Contract 313 (as Compassman for Oliver B. Iverson)	T37N R5E, as Compassman for Oliver B. Iverson	1884	USDS
	Special Instructions (10/22/1888)	T37N R2E, sec 24, surv Dot Island in Chuckanut Bay	1889	
	Contract 337	T39N R5E (examination ok by George Schwartz)	1889	
	338	T37N R6E (examination ok by Charles H. Goehring in 1890 and C. A. Lonnsberrv in 1891)	1889	
	346 (as Compassman for Louis Ouellette) (6/23/1890)	T40N R5E (Contract to Ouellette, Yeomans reported actually was surveyed by Galbraith, but not shown in the notes)	1890	
	369	9th Std Prll N R7,8E (Exam of Contract by Emery J. Hermans, Special Examiner, in March 1893, was ok except he had not actually found the International Boundary, and was ordered to go back and redo the ties.)	1891	
		T41N R5E		
		T36N R8E (Exam by Emery J. Hermans, ok)		
	Special Instructions	Wash DC Notes -- Amended Survey made: numerous letters		
	Special Instructions	T36N R2E in Sec. 1	1891	
399	T38N R2E in Sec. 7	1892		
	10th Std Prll N R6E (Inspected by Henry Newby in 1893 and Abner Dunnington in 1894)	1892		
	T40N R6E			
420	T41N R6E (Exam by T. R. Hinsdale)	1893		
	T35N R10,11E			
	Wash DC Notes -- Plat corrections, two Supplemental Specials: numerous letters			

Surveyor	Contract	Location	Year	Politics /Type*
	430 (6/20/1893 to Freeman Brown) (4/25/1895 Galbraith approved as Compassman)	T15N R6W (Approval for Isaac Galbraith as compassman to surv T15N R6W approved) (Contract inspected by N. B. Sweitzer and rejected, new one issued to Jacob Richardson)	1893	
	437 (5/3/1894) (9/12/1896)	T36N R6E (Exam by T. R. Hinsdale with corrections in the field made in 1896.) Wash DC Notes -- Supplemental Specials	1894	
	449 (4/19/1895)	T39N R4E frac. (low bid) (Exams by Charles Sheldon in 1896 and F. H. Brigham in 1897 showed corrections) T38N R5E frac. (corrections in field needed, notes corrected by R. H. Ober) Wash DC Notes -- Numerous letters	1895	
	Special Instructions 451	T37N R1W (Clark's and Barnes Islands) T37N R8E (Exams by Charles Sheldon in 1896, F. H. Brigham in 1897 and M. P. McCoy in 1899) (Exam by M. P. McCoy in 1899, survey suspended, Henry Gay mentioned as compassman to correct, Galbraith says he will correct, not done as of 1901, Galbraith died on July 6, 1903, Contract lapsed under law and was rejected and never surveyed)	1895 1895	
		T37N R9E (Exam by F. H. Brigham in 1898, accepted) (There are original rejected plats and field notes of this survey in the National Archives in Washington D. C.)		
	483 (with Ralph H. Ober)	Wash DC Notes -- Portion rejected, corrections made, Supplemental Specials: numerous letters T19N R9E (Exam by T. R. Hinsdale) (surv by Ober) Wash DC Notes -- Supplemental Specials	1895	
	Special Instructions (with Webster E. Brown)	T15N R6W South Bndy (cancelled because Deputy Jeffrey had already surveyed)	1895	
	505 (with Ralph H. Ober)	T24N R8E (surv by Ober) (Exams by A. B. Little and M. P. McCoy) Wash DC Notes -- Supplemental Specials, resurvey involved	1896	
	509 With Ralph H. Ober)	T38N R6E (There are original rejected plats and field notes of this survey in the National Archives in Washington D. C.) (Ober finally made corrections after his typhoid and broken leg, and Galbraith's death in 1903, and it was approved in 1906.) (Exams by M. P. McCoy)	1897	
		T39N R5,6E (Ober finally made corrections after his typhoid and broken leg, and Galbraith's death in 1903, and it was approved in 1906.)		
		Wash DC Notes -- Rejected survey, survey suspended, two Supplemental Instructions issued, corrections made, unable to read notations, Congressman involved, attorney involved, portion later accepted; numerous letters		
	518	T37,38N R40E (originally awarded to Stixrud and Nästen, they declined, Galbraith had to wait for others to have problems corrected, eventually failed to perform, contract cancelled)	1897	
	Contract 527 (with Ralph H. Ober)	T39N R7E (1901 still not surveyed by Galbraith, 1903 Galbraith died, 1904 rejected, 1905 time ext., 1905 Ober broke arm in B. C., 1906 Ober surveyed as new survey, M. P. McCoy exam, 1907 accepted) Wash DC Notes -- Survey rejected, later accepted; numerous letters	1897	
Gannett, Samuel Stinson	Special Instructions	Retracement of the Washington/Idaho Boundary by the U. S. Geological Survey	1908	USS

Surveyor	Contract	Location	Year	Politics /Type*
Gardiner, George W.	Contract 294 (Under the influence of the Benson Syndicate.)	Chief Moses' tract, meanders S Bank Lake Chelan	1883	USDS
	Contract 301 (Under the influence of the Benson Syndicate.)	T25,26,27N R18,19,20E T21N R23E (bond # 294) (payable out of Special Deposits) T21,22N R24E T21,22,23N R25E T18,19N R26,27E	1883	
Gardiner, George J.	Contract 347 (8/27/1890)	T15N R11W (from Special Deposits) (exam by E. G. Hunt ok. except that the chaining was not very good.)	1890	USDS USDMS
	Special Instructions (1/21/1891)	T14N R10W Tokes Point and Sec. Lines btwn 13 and 18, and 7 and 12	1891	
	542 (with Martinus Stixrud)	T32N R24E (Exam by McCoy showed minor corrections)	1898	
	Mineral Surveys	T35N R24E		
	Special Instructions	T38N R25E Gold Hill Mining District, 13 Mining Claims	1902	
	Mineral Surveys	T40N R25E J. M. Hagerty Homestead Entry, Bullion No. 1 & 2, Six Eagles Claim, Rocky Ford and Puritan Placers	1903	
	Mineral Surveys	T38-40N R25,26E Wannacut Lake Mining District, 71 Mining Claims. 1903-1909	1903	
	Mineral Surveys	T40N R25,27E Similkameen Mining District, 6 Mining Claims. 1909-1910	1909	
Gardner, Albro Burr Sr.	Contract 431	T22N R8E (examined by Charles Sheldon, 1896, A. B. Little in 1898, and M. P. McCoy in 1899) (Contract suspended and later reinstated due to incompetent examination claimed by Gardner) (corrections examined by A. B. Little in 1898, corrections still needed) (Examined again by M. P. McCoy in 1899 and approved in 1900)	1893	Rep USDS USDMS
		T26N R8E (examined by Charles Sheldon, 1896. Contract suspended and later reinstated due to incompetent examination claimed by Gardner) (corrections made and T26N R8E approved in 1899)		
		Wash DC Notes -- Supplemental Specials, individuals involved, surveys suspended, later accepted, unable to read notations; numerous letters		
	441	T26N R12E (contract void, survey authorized, bond not executed)	1894	
	Mineral Survey	T21N R9E No organized Mining District, 1 Mining Claim	1898	
	Mineral Surveys	T29,30E R10E Stillaguamish Mining District, 12 Mining Claims. 1901-1905	1901	
	Mineral Surveys	T28,29N R11E Silver Creek Mining District, 1 Mining Claims. 1901-1902	1901	
	Mineral Surveys	T25N R10E Buena Vista Mining District, 6 Mining Claims	1902	
	Special Instructions	T33N R6E, Sec. 27 & 34	1902	
	Special Instructions	T40N R5E, Sec 29	1902	

Surveyor	Contract	Location	Year	Politics /Type*
	Mineral Surveys	T27N R9,10E Index Mining District, 16 Mining Claims	1903	
	Mineral Surveys	T24N R13E Burns Mining District, 2 Mining Claims	1904	
	Mineral Surveys	T27N R9E May Creek Mining District, 8 Mining Claims	1904	
	Special Instructions (4/20/1907)	T22N R9E	1907	
	Mineral Surveys	T26N R10,11E Boring Mining District, 15 Mining Claims, 1908-1911	1908	
	Mineral Survey	T29N R11E Monte Cristo Mining District, 1 Mining Claim	1908	
	Mineral Surveys	T28,29N R11E Silver Creek Mining District, 37 Mining Claims, 1908-1911	1908	
	Special Instructions	T27N R15W	1909	
Gardner, Charles Kitchel (Col.)	Oregon Surveyor General (11/1/1853)	Appointed 6/30/1853, arrived 11/1/1853	1853	Dem S G
Gardner, Charles Thomas "Charlie"	Contract 45 (Oregon Territory) (with George Clinton Gardner) (with portions by John Trutch as compassman) (7/10/1854)	3rd and 4th Standard Parallel North through R3W	1854	Dem Comp USDS Clerk EX TISS
	Clerk (9/2/1858)	T13-15N R3W exteriors T16N R3W subdivisions (by John Trutch as Compassman) (signed by Charles T. Gardner)	1858	
	Special Instructions	Clerk in the Surveyor General's Office of James Tilton T30,31N R1,2,4,W (Exam of Contract 33 of John Trutch)	1859	
Gardner, George Clinton "Clint"	Contract 45 (Oregon Territory) (with Charles Thomas Gardner) (with portions by John Trutch as compassman) (7/10/1854)	3rd and 4th Standard Parallel North Through R3W	1854	Dem Comp USDS USS Astr
	Clerk	T13-15N R3W exteriors T16N R3W subdivisions (by John Trutch, Compassman) (signed by Charles T. Gardner)	1856	
	Clerk	Clerk in the surveyor General's Office of C. K. Gardner	1856	
Garfield, Selucius "Lucius"	Washington Surveyor General	Appointed February 19, 1866, replaced by Ferry April 17, 1869	1866	Dem Rep S G TISSDS
	92	T22N R5E (surveyed by Ezra Meeker)	1867	
	Contract 94	T13,14,15,16N R22,23E (surveyed either by Alfred H. Simmons or Albert J. Treadway) T13,14N R27E (surveyed by Alfred H. Simmons) T13N R28E (surveyed by Alfred H. Simmons)	1867	

Surveyor	Contract	Location	Year	Politics /Type*
Garfield, William Chase	Clerk	Appointed 6/19/1867	1867	Rep Dr/Clerk
Gaston, Wilson Lippincott	Special Instructions (9/27/1867)	T6N R35E, surv DLC of William McBean	1867	Dem USDS
Gay, Henry M.	Contract 562	T34N R6E (Exam by Thomas Hurlburt ok)	1900	Peoples Populist Dem USDS
	Contract 570	T36N R7E (Exam by T. M. Hurlburt, ok) T34N R5E (Exam by T. M. Hurlburt showed corrections needed) T38N R9E Wash DC Notes -- Corrections; numerous letters	1901	
Geddes, Alfred Lathrope	Contract 638 (with W. A. B. Campbell and Nathan Hubbs)	T33N R25,28N (Exam by F. W. Rase) T33,34N R26,27,28,29E (Floyd Betts was a chainman.) Wash DC Notes -- numerous letters	1906	Rep USDS
Germond, Milton Bernel	610 (with George R. Campbell) (4/15/1904)	7th Std Prll N R45E (Exam by M. P. McCoy) (surv by George Campbell) T28N R39E (surv by George Campbell) T34N R44E (surv by George Campbell) T27,28N R45,46E (surv by Milton Germond) Wash DC Notes -- Survey Suspended for corrections, later accepted: numerous letters	1904	Rep USDS
	611 (with George R. Campbell)	T29N R45,46E (Exam by M. P. McCoy) (surv by Milton Germond) Wash DC Notes -- Plat corrections; numerous letters	1904	
	614 (with George R. Campbell)	T28N R39E (surv by George Campbell) (Exam by M. P. McCoy) T34-36N R44E T27,28N R45,46E (surv by Milton Germond) Wash DC Notes -- Portion suspended for errors; numerous letters	1904	
	Contract 626	T26,27N R15E (Exam by M. P. McCoy) T23,24N R17E T24N R18E	1905	
	632 (with George R. Campbell and Walter Long) (11/10/1905)	T8,9N R11E (surv by George Campbell) T8,9,10,11N R12,13E (T10,11N R12E, T11N R13E surv by Long) (T8N R11E, T8,9N R12,13E, T11N R13E surv by George Campbell) (T10N R13E by Germond) (Exams by Frank VanWinkle in 1970, C. W. Pidgeon in 1908, L.L. Dent in 1909, and F. W. Rase in 1911) (Exam of T9N R16E by Dent determined that the resurveys were not done and recommended that the Deputies return to field.) (resurv 3 miles of line in 1908 by Campbell) (resurvey 16 miles of line in 1908 in T8N R12E by Campbell)	1905	

Surveyor	Contract	Location	Year	Politics /Type*
	Contract 647 (with George Campbell and Walter Long)	T6,8,9,10,11N R14E (T6, 10,11N R14E surv by George Campbell) (T8,9N R14E by Germond) T8N R15E (surv by Germond) (exam by Van Winkle in 1907) (resurveyed 3 miles of line in 1908 by Campbell) T6N R16,17E (16E by Campbell, 17E by Long) T8,9,11N R17,18E (surv by Long) (examined by Louis Dent) (resurvey 1 mile in 1907 by Campbell) (resurv 5 miles of line in 1910 by Campbell) T6N R20E (surv by Long) T7,8,9N R19,20E (surv by Long) T6N R20E (surv by Walter Long) T7,8N R21,22E (surv by Long) por Bndy of Yakima Ind. Res. (that portion abutting above surveys, surv by Long) Wash DC Notes -- Corrections made, two Supplemental Special Instructions issued, por suspended; numerous letters Yakima Indian Reservation (Exam by M. P. McCoy in 1909 and F. W. Rase in 1911)	1907	
Gesner, Alonzo "Lon"	Contract 571 (with Frank Gesner) (4/2/1901) Special Instructions (4/2/1901)	T2,3,4N R7E (Exam by M. P. McCoy showed corrections needed) T3N R7 1/2E T4N R7 1/2E T3N R9E Wash DC Notes -- Senator involved, attorney involved; numerous letters T2N R7E 3 DLC Surveys	1901 1901	Rep USDS
Gesner, Frank Xavier	Contract 571 (with Alonzo Gesner) (4/2/1901)	T2,3,4N R7E (Exam by M. P. McCoy showed corrections needed) T3N R7 1/2E T4N R7 1/2E T3N R9E Wash DC Notes -- Senator involved, attorney involved; numerous letters	1901	USDS
Gibbs, George IV	Special Instructions	Surveyed the first versions of the Medicine Hat Treaty Indian Reservations for Isaac Stevens. Nisqually, Puyallup and Squaxin Island.	1855	Whig Dem USS
Gibson, Edward	Clerk Special Instructions Special Instructions	Clerk and then Chief Draftsman after December, 1855 in the Surveyor General's Office of James Tilton T4N R2,3E, 1st Standard Parallel North (Exam of Contract 23 by John Trutch) Resurvey Puget Sound Meridian (This was per the instructions of the Commissioner of the GLO to be the Puget Sound Guide Meridian, and referenced to the Willamette Meridian instead of a new Meridian.	1855 1857 1857	Dem Dr/Clerk FX

Surveyor	Contract	Location	Year	Politics /Type*
	Special Instructions (with Jared Hurd)	Exam of survey of T. F. Berry	1858	
	Special Instructions (with Jared Hurd)	Exam of survey of William H. Carlton	1858	
	Special Instructions (with Jared Hurd)	Exam of survey of Henry Stearns	1858	
	Clerk	Clerk in the Surveyor General's Office of James Tilton	1861	
Giddings, Edward Jr.	Chief Clerk in the Washington Surveyor General's Office	Was in position from 1861 until when Anson Henry died on 6/30/1865	1861	Rep Ch Clerk EX S G USDS
	Special Instructions	Exam of Port Angeles Townsite	1863	
	Washington Surveyor General	Appointed August 1865, replaced by Selucius Garfield February 19, 1866	1865	
	90	T14,15,16N R19,20,21E (Lewis Beach was a chainman) T18N R17,18,19,20E (Lewis Beach was a chainman) T14N R18E (Lewis Beach was a chainman) T17N R18E (surveyed by Lewis P. Beach the same year under his contract 86) T5,6N R28,29,30E T3N R17,18,19,20, 21E (T3N R17,18,19E surveyed by Edwin Richardson under Contract 97 in 1868) T4N R17,18,19,20,21,22,23,24,25E (Lewis Beach was a chainman)	1866	
	100	T6N R26,27E T7N R26,27,28,29E	1868	
	113	T17,18,19N R4,5E	1870	
	126	T6N R24E (exteriors) T6N R25E (exteriors) T7N R25E (exteriors) T8N R23E (exteriors) T6,8,10,11N R23E (subdivisions) T6,7N R24E (subdivisions) T6,7N R25E (subdivisions) T8N R29E (subdivisions)	1871	
	Contract 137	T15,16N R31E (exteriors) T13,14,15,16N R32E (exteriors) T15,16N R31E (subdivisions) (approved by S. G. Lewis Beach in 1872, but rejected in 1873 by Comm., withdrawn from record in 1895, reinstated 1899) (exam ordered in 1874) (there were no patents issued until 1902) T13,14,15,16N R38,39E (exteriors) T16N R39,40,41,42,43E (exteriors) T15N R39,40,41E (exteriors) T16N R39-43 (subdivisions)	1872	
Giddings, Raymond S.	Contract 371 (as transitman for John K. Ashley)	T30,31N R6W (Port Angeles townsite)	1891	Comp
Gilbert, John Jacob	Clerk	Clerk in the Surveyor General's Office of Elisha P. Ferry	1869	Dr/Clerk
Gile, Henry Smith	Contract 30	T9N R5, 6W	1858	Rep USDS

Surveyor	Contract	Location	Year	Politics /Type*
	31	T9,10N R10W (Exam by Matthew Murphy) T9-13N R11W T9N R6-9W	1858	
	175	T11N R9,10W	1873	
	Contract 208 (with Joseph Whealdon)	T12N R10W T11N R9W T10N R9W	1875	
Gilham, Frank Fletcher	Contract 500 (with Augustus Haskell)	T22,23N R6,7W (Survey was from an appropriation of surveys for lands within RR land grants, but the townships were put in the Olympic Forest Reserve , and the Contract was cancelled.)	1896	Dem Citizens USDS
Gillette, Edward C.	Claim Contract 9 (May 1859)	T30,31N R3,4W 7 DLC Surveys	1859	USDS
Godfrey, Albert Nelson	Contract 656	T22N R9E (Exams by Lincoln Wilkes in 1911 and W. M. Chubb in 1911) (not surveyed by Godfrey) (some townships eliminated)	1908	Rep USDS
	Contract 657 (5/12/1908)	T24N R9E (not surveyed by Godfrey) T23,24N R9E (not surveyed by Godfrey) Wash DC Notes -- Numerous letters T22N R9E (not surveyed by Godfrey) (some townships eliminated) T23N R9E (not surveyed by Godfrey) T24N R9E (not surveyed by Godfrey) R27N R9E (Exam by W. M. Chubb) Wash DC Notes -- Numerous letters	1908	
Goehring, Charles H.	Clerk	Clerk in the Surveyor General's Office of Thomas H. Cavanaugh in 1889	1889	Dr/Clerk SES
	Special Instructions	T32-35N R37E (Exam of Contract 328 of James T. Berry found all ok.) (ins 3/31/90, rep 4/18/90)	1890	
	Special Instructions	T32-35N R37E (Exam of Contract 329 of James T. Berry found all ok.) (ins 3/31/90, rep 4/18/90)	1890	
	Special Instructions (4/2/1890)	T15N R6E (First Exam of Charles Anderson on Contract 332) (problems reported of up to 9 chains and he had used a compassman for half of the work) (ins 2/17/90, rep 3/24/90)	1890	
	Special Instructions	T15N R6E Second Exam of Contract 332 of Charles Anderson) (corrections mostly ok, and north half was still by a compassman) (rep 9/17/91)	1891	
	Special Instructions	T37N R6E (First Exam of Contract 338 of Isaac M. Galbraith) (ins 2/17/90, rep 3/24/90)	1890	
	Clerk	Draftsman in the Surveyor General's Office of Thomas Cavanaugh, on 7/1/1891	1891	
	Clerk	Draftsman in the Surveyor General's Office of Amos Shaw	1893	
Goodell, Nathan Edwards "Edward"	29 (4/6/1858) (as Compassman for Henry N. Stearns)	T17N R10W (Exam by Jared Hurd or Edward Gibson)	1858	Rep Comp

Surveyor	Contract	Location	Year	Politics /Type*
Goodsell, Charles Henry	Mineral Surveys	T40N R42E Northport Mining District, 7 Mining Claims	1910	Rep USDMS
	Mineral Surveys	Charles H. Goodsell continued to survey mining claims through 1940. After 1910, he surveyed 153 more claims.		
Gordon, Scott Elliott	Contract 670	T9N R4E (Exams by M. P. McCoy in 1909, W. H. Thorn in 1910, Lincoln Wilkes in 1911, and F. W. Rase in 1912)	1909	USDS
	Contract 671	Wash DC Notes -- Corrections, numerous letters T9N R4E (Exams by M. P. McCoy in 1909, W. H. Thorn in 1910, Lincoln Wilkes in 1911, and F. W. Rase in 1912)	1909	
		Wash DC Notes -- Corrections, numerous letters		
Gosslin, William George	Contract 336	3th Std Prll N, R42,43E (cancelled June 18, 1890, probably because of inaction by the Deputy)	1889	USDS
		T19N R15E T29N R3W T32,33,34N R43E		
Gradon, Herman David	Contract 319	T10-16N, R14E (part under Special Deposits) (Contract suspended along with others by letter June 10, 1885)	1885	Rep USDS
		T14,15,16N R15E T15N R16E		
	Idaho Contract 173 (5/25/1896)	T57N R6W, Boise Meridian, retrace State boundary	1896	
	Idaho Contract 260 (with Harold A. Rands) (1/21/1905)	Contract 260 ID, T46N R6W M. M., Retrace State Boundary	1905	
Graham, Stephen Albert	Contract 351 (from Special Deposits)	T32N R12W (examined by Leonidas Haskell, ordered to redo work, accepted 1893 after recovering from broken leg) (Haskell noted that settlers said L. Shelton acted as compassman in the first version of the work.) (Emery Hermans did the second exam in Dec., 1892, stated Graham did the work, and it was ok.) (Wash DC Notes -- Field corrections were made; numerous letters)	1890	USDS
Graves, Edward Bertram	Clerk	Clerk and Draftsman in the Surveyor General's Office of William P. Watson, William McMicken and Edward Kingsburg from at least 1897-1907	1897	Dr/Clerk

Surveyor	Contract	Location	Year	Politics /Type*
Gray, Albert Howard	Contract 352	adjacent to Colville I.R. (docked 22% for being late in finishing Contract. Irving Worthington was a chainman.)	1891	USDS
	Contract 356	T28N R31-34E 8th Std Prll N R42,43E (docked 5% for being late in finishing contract.) (Exam by Sewall Truax) T32N R43E T33,34N R43E	1891	
Greenwalt, David Benton	Contract 326 (as Compassman for Joseph M. Snow)	T22,23N R22E (subdv were rejected and redone by Joseph Snow in 1890) T27N R21E	1886	Rep Comp
Grimm, Samuel Edwin	Contract 466 (as compassman for Oliver O. Ort)	Probably compassman for this survey	1895	Comp
Guernsey, Frank Ward	Special Instructions (4/6/1909)	T9N R40E, 2 HES in unsurveyed portion of Sec 33 & 34	1909	Rep HES
Haas, Nathan	Mineral Survey	T34N R16E Stehekin Mining District, 1 Mining Claim	1910	USDMS
	Mineral Survey	T35N R38E Kettle Falls Mining District, 1 Mining Claim	1910	
Hadsall, Joseph Canby	Clerk	Draftsman in the Surveyor General's Office of Edward Kingsbury in 1903-05. Transferred to S. G. Office in Wyoming, September 1, 1905.	1903	Rep Dr/Clerk
Hall, John K.	Contract 13	Puget Sound Meridian from 6th Stnd Prll N of base line to 7th Stnd Prll N of Base Line (Exam by William Carlton) (This was later corrected by Hall to be the Puget Sound Guide Meridian.)	1855	Dem Rep Dr/Clerk USDS Ch Clerk
	16	7th Stnd Par North, R1,2,3,4,5W of Puget Sound Meridian (This was later corrected to reflect the Willamette Meridian.) (Exam by William Carlton)	1855	
	Contract 18	T29,30N R2,3E (Exam by William Carlton)	1855	
	Chief Clerk	Chief Clerk in the Surveyor General's Office of James Tilton from 1859-61, unkn dates for term of office	1859	
Hall, Walter Buell	Contract 111	T25,26N R5E	1870	USDS
	127	T27N R6E	1871	
	132	T30N R5E (East of Puyallup I.R.)	1871	

Surveyor	Contract	Location	Year	Politics /Type*
	134	T29N R3E	1872	
	167	T19N R6E	1873	
		T27,28N R7E		
	Contract 220	T18N R6E	1875	
	Special Instructions (8/31/1877)	T22N R4E, surv 1 DLC	1877	
Hammond, Albert Ernest	Contract 272 (as Compassman for Dudley S. B. Henry)	T13N R8W (as compassman for Dudley S. B. Henry)	1881	Comp USDS
		T12N R6,7W (as compassman for Dudley S. B. Henry)		
	Contract 481	T4N R7-1/2E (Exam by T. R. Hinsdale) (Notes filed in 1897, exam showed corrections needed, in 1900 Hammond refused to correct the survey, and the contract was rejected and awarded to Alonzo and Frank Gesner.) (There are original rejected plats and field notes of this survey in the National Archives) Wash DC Notes -- Field corrections, survey rejected; numerous letters	1896	
Hammond, Thomas Murry Jr.	Contract 462 (with Nicholas Fortman)	T33N R13,14W (Exam by Henry Newby) (surv by Fortman)	1895	Rep USDS USDMS
		T31N R16W (surv by Fortman) Wash DC Notes -- Plat corrections, unable to read notations; numerous letters		
	Special Instructions (with Nicholas Fortman) 470 (with Nicholas Fortman)	T31N R16W Ozette Indian Reservation	1895	
		T29N R6W (Exams by Henry Newby in 1896 and F. H. Brigham in 1899) (T29N R6W cancelled at request of deputies, on top of Hurricane Ridge)	1895	
		T29N R15W (surv by Hammond) Wash DC Notes -- Supplemental Specials; numerous letters		
	489 (with Nicholas Fortman)	T26N R13,14W (Exam by N. B. Sweitzer showed deficiencies, after new field work, second exam by Francis Brigham ok) (surv by Hammond)	1895	
		Wash DC Notes -- Survey suspended, later accepted; unable to read notations; numerous letters		
	Mineral Surveys	T36-38N R32-34E Eureka Mining District, 138 Mining Claims, 1895-1906	1895	
	Mineral Surveys	T39,40N R33,34E Curlew Mining District, 1897-1904, 27 Mining Claims	1897	
	Mineral Survey	T38N R32E Ballaratt Mining district, 6 Mining Claims, 1899-1903	1899	
	Mineral Survey	T37N R34E Kettle Falls Mining District, 1 Mining Claim	1899	
	Mineral Surveys	T40N R29,30E Meyers Creek Mining District, 34 Mining Claims, 1899-1906	1899	
	Mineral Survey	T40N R38E Northport Mining District, 1 Mining Claim	1899	
	Mineral Surveys	T34N R32-36E No organized Mining District, 3 Mining Claims, 1900-1903	1900	
	Mineral Survey	T29N R1W No organized Mining District, 1 Mining Claim	1902	
	Mineral Surveys	T33-35N R31,32E Nespelmin Mining District, 6 Mining Claims, 1903-1906	1903	
	595	T22,24,24.5,25N R10W (Exam by M. P. McCoy ok)	1903	

Surveyor	Contract	Location	Year	Politics /Type*
		T25N R12,13W Wash DC Notes -- Congressman involved; numerous letters		
	Mineral Surveys	T29N R33E San Poil Mining District, 3 Mining Claims	1904	
	Mineral Survey	T38N R17E Slate Creek Mining District, 1 Mining Claim	1906	
	Mineral Surveys	T31N R36E Summit Camp Mining District, 3 Mining Claims	1906	
	Mineral Surveys	T37N R31E Wauconda Mining District, 5 Mining Claims	1906	
Hanson, John Rudolph	Contract 537	T36N R25E (Had to wait to begin for approval of Christian Anderson survey.) (Exam by M. P. McCoy showed corrections needed in field, all accepted June, 1902.) Wash DC Notes -- Field corrections made, two Supplemental Special Instructions issued, numerous letters	1898	USDS
Hardenbrook, Ralph Wilson "Rafe"	Contract 523 (with John McQuinn)	T7N R45E (Ralph Hardenbrook was listed as chairman for all townships) (Exam by A. Ward Morris showed corrections needed, McQuinn and Hardenbrook both in Alaska, corrections assisted by David P. Thompson) T6N R46E T7N R46E T6N R47E T7N R47E Wash DC Notes -- Supplemental specials	1897	USDS
Harrison, Edward P.	Mineral Survey	T32N R40E Chewelah Mining District, 1 Mining Claim, Vallev Mining District	1899	USDMS
	Mineral Surveys	T39N R39E Flat Creek Mining District, 6 Mining Claims	1904	
	Mineral Surveys	T31N R39E Valley Mining District, 6 Mining Claims	1904	
	Mineral Survey	T30N R43E Black Marble Mining District, 1 Segregation Claim	1908	
Harrison, John Scott "Scott"	Special Instructions	Third Exam of Contract 613 of William F. Byars. (ins 8/10/08, rep 12/31/08)	1908	Rep SES
	Special Instructions	Fourth Exam of Contract 621 of Arthur and Jacob Richardson. (ins 8/10/08, rep 12/16/08)	1908	
	Special Instructions	Second Exam of Contract 631 of George Schwartz. (ins 8/10/08, rep 12/31/08)	1908	
	Special Instructions	T36,37N R27E (First Exam of Contract 642 of Lew Wilson, made corrections instead of deputy.) (ins 9/28/08)	1908	
	Special Instructions	Exam of Contract 645 or Lew Wilson. (rep 12/31/08)	1908	
	Special Instructions	Exam of Contract 646 of Robert Omeg. (ins 8/22/08, rep 12/31/08)	1908	
	Special Instructions	T12N R27E, Exam of Special Instructions of Ebb Sheffield. (ins 9/11/08, rep 11/2/08)	1908	
	Special Instructions	Exam of Contract 662 of Robert Whitham. (ins 9/17/08, rep 12/31/08)	1908	

Surveyor	Contract	Location	Year	Politics /Type*
Haskell, Augustus Story	Contract 500 (with Frank Gilham)	T22,23N R6, 7W (Survey was from an appropriation of surveys for lands within RR land grants, but the townships were put in the Olympic Forest Reserve, and the Contract was cancelled.)	1896	USDS
Haskell, Leonidas K. Jr. "Leon"	Special Instructions (12/10/1891)	T17N R5E (examined Byron Majors, Contract 345, ok) (ins 8/27/91, rep 12/30/91)	1891	SES
	Special Instructions (1/5/1892)	T32N R12W (examined survey of Stephen Graham, not accepted and the exam noted that L. Shelton was the compassman, ordered to resurvey the township, Contract 351) (ins 8/27/91 rep 1/28/97)	1892	
Hauschild, Otho Orlando	Contract 596	T20N R24E (by bid) (Exam by M. P. McCoy resulted in suspended survey, sureties notified (his father), Dudley Henry appointed compassman to redo survey at expense of sureties, approved 1906) Wash DC Notes -- Gross errors, corrections, Supplemental Specials, individuals involved; numerous letters	1903	Dem USDS
Henderson, John Leland	Clerk	Transcribing Clerk in the Surveyor General's Office of William McMicken in 1881	1881	Dr/Clerk
Henry, Anson Gordon	Contract 38	T19N R10,11,12W exteriors (Significant corrections were required, and Anson tried to bribe Matthew Murphy, John K. Hall and James Tilton to get around the corrections.) (T19N R10W not surveyed by Henry)	1858	Whig Rep USDS S G
	62	T20N R11,12W exteriors, subdv of T20N R11W T7N R32E (Given to Thomas Berry after Anson Henry was appointed Surveyor General.)	1861	
	Washington Surveyor General	Appointed July 17, 1861, lost at sea, July 30, 1865	1861	
Henry, Charles Storey Bradstreet "Charlev"	Contract 672 (with Dudley Henry and Herbert Raymond)	T13N R3,4E (Exams by J. C. Thoma and Lincoln Wilkes)	1909	USDS
	Contract 673 (with Dudley Henry and Herbert Raymond)	T14N R3E Wash DC Notes -- Plat corrections; numerous letters T13N R3,4E (Exams by J. C. Thoma and Lincoln Wilkes) T14N R3E Wash DC Notes -- Plat corrections; numerous letters	1909	
Henry, Dudley Storey Bradstreet "Dud"	Contract 119	T37N R2E	1871	Peoples Dem Rep USDS Comp T A A

Surveyor	Contract	Location	Year	Politics /Type*
	131 (11/6/1871)	R34N R3E	1871	
	135	T33N R3E	1872	
	166 (7/31/73)	T16N R2,3E	1873	
		T17N R3E		
	204 (6/29/75)	T17N R4,5W	1875	
		T11N R4W		
		T18N R3W		
	233	T13,14N R7W	1877	
	243 (9/14/78)	T9N R3,4W	1878	
	253	T35N R6,7E	1879	
	260	T20N R7E (substituted for T35N R9E because of Indian hostility)	1880	
		T35N R8,9E		
	272 (with Albert E. Hammond as Compassman for portions of the work)	T14,15,16N R9W (A. E. Hammond as Compassman)	1881	
		T13N R8W (A. E. Hammond as Compassman)		
		T11N R7W		
		T12N R6,7W		
	299 (Bond #272) (by William J. Frazier, Compassman)	T16N R4,5,6E (by William J. Frazier, compassman)	1883	
		T17N R6E (by William J. Frazier, compassman)		
	321	T16N R4E (commissioner holding Contract for further action, see letter April 20, 1886) (not surveyed in this Contract)	1885	
		T17N R5E (not surveyed in this Contract)		
	464 (4/19/95)	T24N R3,4W (Exams by Charles Sheldon in 1895 and Henry Newby in 1896)	1895	
	482 (with John Henry) (11/9/95)	T12N R8E (Exams by T. R. Hinsdale in 1897 and D. W. Kinnaird in 1899) (Exam showed careless work, notes returned, survey corrected significantly in field in 1898, exam by D. W. Kinnaird ok, accepted 1899)	1895	
		T13N R5E		
		Wash DC Notes -- numerous letters		
	513 (with John Henry)	T15N R3E (Exam by T. R. Hinsdale)	1897	
		T16N R5E		
	531 (with John Henry)	T12N R6W (Exam by F. H. Brigham)	1897	
	539 (with John Henry)	2nd Std Prll N R43E (Exam by M. P. McCoy in 1901, T. M. Hurlburt in 1902, and M. P. McCoy in 1903, corrections needed)	1898	
		T9N R43E		
	551 (with John Henry) (6/6/99)	T6N R4E (Exam by M. P. McCoy showed corrections needed in field in 1902)	1899	
		T11N R4E		
		T13N R6E		
		Wash DC Notes -- Survey Suspended, corrections made; numerous letters		
	564 (with John Henry)	T22,23,24N R9,10E (Exam by M. P. McCoy) (corrections needed in field in 1903)	1900	
		T25N R10E (not surveyed by Henrys)		
		Wash DC Notes -- Plat corrections		
	566 (with John Henry)	T22,23N R9,10E (Exam by M. P. McCoy ok)	1900	
		T22N R10E		
	596 (as Compassman to replace Otho Hauschild)	T20N R24E (as Compassman to replace Otho Hauschild)	1904	
	616	T19N R24E (Exam by M. P. McCoy ok)	1904	
		T33N R23E		
		Wash DC Notes -- Supplemental Specials		

Surveyor	Contract	Location	Year	Politics /Type*
	Special Instructions from the Office of Indian Affairs 640 (with John Henry and Herbert Raymond)	Allotments at Quinault Indian Reservation T28N R30,31,33E (Exam by F. W. Rase) (surveyed by Herbert Raymond) (ext. by John D. Henry) T29N R30,31E (surv by Herbert Raymond) (ext by John D. Henry) T29N R33E (ext by John D. Henry) T30N R30E (not in this Contract) T31N R32E (surv by Herbert Raymond) T32N R33E (surv by John D. Henry) T30,31N R33E (surveyed by John D. Henry) T32N R31,32N (surv by John D. Henry) T28-31N R32E (T28,30N R32E surveyed by Dudley S. B. Henry)	1906 1906	
	672 (with Herbert Raymond and Charles Henry)	Wash DC Notes -- Plat corrections; numerous letters T13N R3,4E (Exams by J. C. Thoma and Lincoln Wilkes)	1909	
	Contract 673 (with Herbert Raymond and Charles Henry)	T14N R3E Wash DC Notes -- Plat corrections; numerous letters T13N R3,4E (Exams by J. C. Thoma and Lincoln Wilkes) T14N R3E Wash DC Notes -- Plat corrections; numerous letters	1909	
Henry, Francis Dudley "Frank"	Contract 334	T16N R7,8W (cancelled 1890)	1889	USDS
Henry, Francis G.	Contract 67 (9/8/1862)	T30N R5,6W	1862	Dem USDS Dr/Clerk
	75 (6/25/63)	T31N R6W T10,11N R39,40,41,42E T12N R39,40,41,42,43E	1863	
	Clerk	Clerk for Anson Henry in the Surveyor General's Office	1865	
	Contract 79	T9,10,11,12N R21-23E (this portion cancelled, given to Charles A. White. cont. 82) T13N R18,19,20,21E (surveyed by Charles A. White) T9N R28,29E T10N R28E	1865	
Henry, Gordon Anson	Special Instructions	T22N R4E (Exam of Contract 65 of Edwin Richardson, resulting in suspension, ultimately approved.) (Reexamined in 1863)	1862	Whig Rep Prohib FX
Henry, John Dudley	Contract 482 (with Dudley Henry)	T12N R8E (Exams by T. R. Hinsdale in 1897 and D. W. Kinnaird in 1899) (Exam showed careless work, notes returned, survey corrected significantly in field in 1898, exam by D. W. Kinnaird ok, accepted 1899)	1895	USDS
	513 (with Dudley Henry)	T13N R5E Wash DC Notes -- numerous letters T15N R3E (Exam by T. R. Hinsdale) T16N R5E	1897	
	531 (with Dudley Henry)	T12N R6W (Exam by F. H. Brigham)	1897	
	539 (with Dudley Henry)	2nd Std Prll N R43E (Exam by M. P. McCoy) T9N R43E	1899	

Surveyor	Contract	Location	Year	Politics /Type*
	551 (with Dudley Henry)	T6N R4E (Exam by M. P. McCoy in 1901, T. M. Hurlburt in 1902, and M. P. McCoy in 1903, corrections needed) T11N R4E T13N R6E Wash DC Notes -- Survey Suspended, corrections made; numerous letters	1898	
	564 (with Dudley Henry)	T22,23,24N R9,10E (Exam by M. P. McCoy.) (corrections needed in field in 1903) T25N R10E (not surveyed by Henrys) Wash DC Notes -- Plat corrections	1900	
	566 (with Dudley Henry)	T22,23N R9,10E (Exam by M. P. McCoy ok) T22N R10E	1900	
	629	T18N R22E (Exam by M. P. McCoy) T17,18N R24,25E T16N R26E Wash DC Notes -- Plat corrections; numerous letters	1905	
	Contract 640 (with Herbert Raymond and Dudley Henry)	T28N R30,31,33E (Exam by F. W. Rase) (surveyed by Herbert Raymond) (ext. by John D. Henry) T29N R30,31E (surv by Herbert Raymond) (ext by John D. Henry) T29N R33E (ext by John D. Henry) T30N R30E (not in this contract) T31N R32E (surv by Herbert Raymond) T32N R33E (surv by John D. Henry) T30,31N R33E (surveyed by John D. Henry) T32N R31,32N (surv by John D. Henry) T28-31N R32E (T28,30N R32E surveyed by Dudley S. B. Henry) Wash DC Notes -- Plat corrections; numerous letters	1906	
Hermans, Emery J.	Special Instructions	T32N R12W (Exam of Contract 351 of Stephen Graham, ok after corrections had been made.) (ins 10/22/92, rep 6/22/93)	1892	SES USDS
	Special Instructions	8th Stnd Prll N R8,9,10E (examined survey of Alex Reynolds, Contract 354)	1892	
	Special Instructions	T32N R9,10E (Third Exam of Alex Reynolds, Contract 354) (ins 10/22/92, rep 6/22/93)	1892	
	Special Instructions	T32N R12W (Second Exam of Steven .Graham, Contract 351)	1892	
	Special Instructions	T21N R10W (Fourth exam of Contract 361 of Clinton Pulsifer showed corrections needed) (ins10/22, rep 10/31/93)	1892	
	Special Instructions	T41N R5E First Exam of Contract 369 of Isaac Galbraith, was ok except he had not actually found the International Boundary, and was ordered to go back and redo the ties.) (ins 3/4/92, rep 5/25/93)	1892	
	Special Instructions	T36N R8E Second Exam of Contract 369 of Isaac Galbraith. rep 5/25/93)	1892	
	Special Instructions	Exam of Cont 376 of Elmer Lenfest	1893	
	418	T29N R8E Exam by Henry Newby T29N R11W T31N R12W Wash DC Notes -- Plat corrections, numerous letters	1893	
	450	T33N R7E (Exams by Charles Sheldon in 1896 and F. H. Brigham in 1897, corrections needed) T30N R8E Wash DC Notes -- Errors noted, suspended survey, later accepted, unable to read notations; numerous letters	1895	
	540	T28N R23E (Exam by M. P. McCoy ok)	1898	

Surveyor	Contract	Location	Year	Politics /Type*
	558 Contract 572	T30N R22E (Exam by M. P. McCoy ok) T33N R21E (Exam by M. P. McCoy)	1900 1901	
Hesse, Frederick Godfried "Fred"	Special Instructions (as Assistant Astronomer for Daniel G. Maior)	Oregon/Washington boundary	1863	Astr
Hesse, Rudolph "Udo"	Mineral Survey	T35N R13E Cascade Mining District, 1 Mining Claim, Mt. Stewart Mining District	1902	USDMS
	Mineral Surveys	T22N R20E No organized Mining District, 3 Mining Claims	1904	
	Mineral Survey	T27N R9E No organized Mining District, 1 Mining Claim	1909	
	Mineral Surveys	T20N R15E Kachess Mining District, 2 Mining Claims	1910	
	Mineral Surveys	T23N R15E Mt. Stewart Mining District, 5 Mining Claims	1910	
	Mineral Surveys	T34,35N R13,14E Stehekin Mining District, 19 Mining Claims	1910	
	Mineral Surveys	Udo Hesse continued surveying Mining Claims through 1920, surveying 28 more Claims.		
Hill, Charles F.	Contract 341 (as Compassman for Gilbert M. Ward)	T12N R5,6W (as compassman for Gilbert M. Ward) T14N R5W (as compassman for Gilbert M. Ward)	1890	Rep Comp
Hinsdale, Theodore Rockwell	Special Instructions	(Second exam of Contract 397 of A. C. O'Neel, as Special Examiner) (ins 7/2/97, rep 1/5/98)	1897	Dem SES
	Special Instructions	Exam of North Boundary Colville Indian Reservation as resurveyed by William J. Roberts for Adolphus McDonald, partially rejected. (ins 5/10/97, rep 1/5/98)	1897	
	Special Instructions	First Exam of Contract 414 of Robert Webster noted errors, township had to be resurveyed by Webster, noted as a Detailed Examiner) (ins 4/19/95, rep 1/10/96)	1895	
	Special Instructions	T6N R3E, T12N R4E (Exam of cContract 427 of Manford Lisher, new survey required) (ins 4/19/95, rep 1/17/96)	1895	
	Special Instructions	Third Exam of Contract 429 of William Mayer. (ins 4/19/95, rep 1/21/96)	1895	
	Special Instructions	Fourth Exam of Contract 429 of William Mayer (ins 7/27/97, rep 2/3/98)	1897	
	Special Instructions	Exam of Contract 432 of Edward Hooker. (ins 7/25/95, rep 2/17/96)	1895	
	Special Instructions	Exam of Contract 444 of Jacob Richardson. (ins 7/25/96, rep 2/8/96)	1895	
	Special Instructions	Exam of Contract 445 of Robert Webster. (ins 7/25/95, rep 2/12/96)	1895	
	Special Instructions	Second Exam of Contract 468 of Halsey Pomeroy. (ins 5/10/97)	1897	
	Special Instructions	Exam of Contract 481 of Albert Hammond. (ins 7/2/97, rep 1/25/98)	1897	
	Special Instructions	First Exam of Contract 482 of Dudley and John Henry. (ins 7/2/97, rep 1/17/98)	1897	
	Special Instructions	Exam of Contract 483 of Isaac Galbraith and Ralph Ober. (ins 7/2/97, rep 1/27/98)	1897	
	Special Instructions	First Exam of Contract 492 of Lucien Robe. (ins 7/2/97, rep 11/27/98)	1898	

Surveyor	Contract	Location	Year	Politics /Type*
	Special Instructions	First Exam of Contract 497 of Albert O'Neel. (ins 7/2/97)	1897	
	Special Instructions	Exam of Contract 499 of Oliver Ort. (ins 7/2/97, rep 1/10/98)	1897	
	Special Instructions	Exam of Contract 513 of Dudley and John Henry. (ins 9/4/97, rep 1/31/98)	1897	
	Special Instructions	First Exam of Contract 526 of Robert Whitham. (ins 9/16/97)	1897	
	Special Instructions	First Exam of Contract 529 of Robert Whitham. (ins 9/11/97, rep 1/8/99)	1898	
Hoke, Michael "Mike"	Clerk	Clerk in the Surveyor General's Offices of William P. Watson, William McMicken, and Edward Kingsbury from at least 1897-1912.	1897	Dr/Clerk Ch Clerk
	Chief Clerk	Chief Clerk in the Surveyor General's Office of Edward Kingsburv from 1908-1912	1908	
Holcomb, Charles Henry	Contract 291 (Part of the Benson Syndicate)	6th Std Prll N through R16-21E	1883	Peoples Dem Comp USDS
	Contract 296 (Part of the Benson Svndicate)	T25,26,27N R16-21E Chief Moses' tract T22,23,24N R19E T22,23,24N R20E T25,26,27N R21E	1883	
Holley, Henry Whitcomb, Jr. "Harry"	Special Instructions (10/10/1895)	T29N R5E surv Island in Sec 16	1895	Rep USDS
Homan, Charles Augustus "Charlie"	Contract 415	T4,5N R4E (took over after William Elwell failed the exam and gave up)	1893	Comp USDS
	Contract 554	T14N R7,8E (did not survey because of bad experience with GLO on previous Contract) T15N R7E	1900	
Hooker, Edward Denison	Contract 390	T36N R24E (Exam by Henry Newby showed resurvey needed of entire township) (Exams by Abner Dunnington in 1894 and A. W. Morris in 1897)	1892	USDS
	432	T30N R42E (accepted after exam) Wash DC Notes -- Portion suspended, corrected, then accepted: numerous letters T29N R44E (Exam by T. R. Hinsdale) (accepted after exam) Wash DC Notes -- Supplemental Specials	1893	

Surveyor	Contract	Location	Year	Politics /Type*
	Special Instructions	T36N R24E	1896	
Hough, Ulysses Bezaleel	Contract 391	8th Std Prll N R45,46E (bond never executed, Contract void) T30,31N R43,44E T31,32N R45,46E	1892	Rep USDS
House, George Jr.	Contract 38 (Compassman for Anson Henry)	T20N R11W	1858	Comp USDS
	Contract 63 (with Jasper Johnson) (5/20/1862)	T17,18N R6W (Made errors totaling 15 chns in the North Boundary of T18N R6W)	1862	
	Contract 70 (10/12/62)	T30N R5,6W (Albert Treadway was compassman, Gordon A. Henry was chainman, and Francis Henry was axeman.)	1862	
	74 (6/25/63)	T31N R6W (surveyed by Geo. Sloan) T11N R40,41,42E	1864	
	Contract 78	T12N R39,41,42,43E T9,10,11,12N R21E T10,11,12N R20E T10,11N R39E T10N R38E	1865	
Howe, Henry Sherman	Contract 203	T19,20N R5,6W (Discovered that the Southern boundary of T19N R6W was 15 chains short as surveyed by George House in 1875.) T19N R6W (subdivisions) (Richard Sterling suggested that William J. Frazier, listed as a chainman, did all of the work, and Howe was absent.) T20N R5,6W	1875	USDS
Hubbs, Nathan Carter	Contract 638 (with Alfred Geddes and W. A. B. Campbell)	T33N R25N (Exam by F. W. Rase) T33,34N, R26,27,28,29E (T33N R29E surv by Campbell) (T34N R30E surv by Hubbs) Wash DC Notes -- numerous letters	1906	USDS
Huelat, Jabez H.	Clerk	Clerk for John Zieber in the Oregon Surveyor General's Office	1858	Dem Dr/Clerk

Surveyor	Contract	Location	Year	Politics /Type*
Hull, James K.	Contract 290 (by John McQuinn as compassman) (part of the Benson Syndicate) (5/7/83)	T29N R40,41,42,43E (John A. McQuinn was compassman) (at least portions of T29N R40E were actually surveyed by McQuinn with found corners) (T29N R40E had errors of over 30 chains in the location of the East Boundary of the Spokane IR, which was Chamokane Creek) T30,31,32N R40E	1883	USDS
Humphrey, Harry	Special Instructions	Indian Allotting Agent, Colville Reservation, 1898-1900	1898	Rep AIA
Hungate, Stephen A. Douglas	Contract 606 (as Compassman for Hezekiah H. Johnson)	T29N R35-40E North Bndy Spokane Indian Reservation	1905	Rep Comp
Hunt, Clair A.	Indian Allotments	T39,40N R38-40E 56 Indian Allotments (as Special Allotting Agent)	1899	Rep IAA USDS USDMS S G
	573	T40N R30E, est. and subdv., 4 Indian Allotments, 1 Mineral Survey (Exam by A. W. Barber ok)	1901	
	Mineral Surveys	T39N R36,37E Bossburg Mining District, 3 Mining Claims	1901	
	Mineral Survey	T38N R37E Colville Mining District, 1 Mining Claim	1901	
	Mineral Survey	T40N R30E Meyers Creek Mining District, 1 Mining Claim	1903	
	Mineral Surveys	T39N R37E Pierre Lake Mining District, 3 Mining Claims	1903	
	Mineral Survey 620	T37N R32E Eureka Mining District, 1 Mining Claim T40N R29E (Exam by M. P. McCoy)	1904	
	Mineral Surveys	Wash DC Notes -- Plat corrections; numerous letters T39N R38E Flat Creek Mining District, 2 Mining Claims	1904	
	Mineral Surveys	T38N R38E No organized Mining district, 2 Mining Claims	1906	
	Mineral Surveys	T36N R38E Kettle Falls Mining District, 2 Mining Claims	1906	
	Mineral Surveys	T39N R37E Pierre Lake Mining District, 6 Mining Claims	1906	
	Mineral Survey	T39N R43E Ruby Mining District, 1 Mining Claim	1906	
	Mineral Surveys	T32N R33E San Poil Mining District, 6 Mining Claims	1906	
	Last Washington Surveyor General	Appointed July 27, 1921, office abolished July 1, 1925	1921	
Hunt, Dominick	Contract 22 (9/16/1856)	T31,32N R1W T31-34N R1,2E (Hunt was killed by Indians before surveying T33,34N R1,2E) (reissued to Matthew O. Murphy)	1856	USDS
	Claim Contract 3 (11/24/1856)	T30N R2E 1 DLC Survey T31N R1,2E 17 DLC Surveys	1856	

Surveyor	Contract	Location	Year	Politics /Type*
		T32N R2E 5 DLC Surveys		
Hunt, Elwood Grimshaw	Special Instructions	T15N R11W (examination of survey of George J. Gardiner, Contract 347 ok, except that the chaining was not very good.) (ins 8/6/91, rep 10/10/91)	1891	Rep USDS SES
	502	T21N R8W (Exam by N. B. Sweitzer Wash DC Notes -- Plat corrections; numerous letters	1896	
	Contract 545 (with Charles H. Fenner)	T38N R42,43E (Fenner and Hunt asked that Robert Whitham be named compassman, denied and contract cancelled, reissued to others)	1898	
		T38N R43E		
Hunt, Joseph	Contract 13 (Oregon Terr.) (3/25/1852)	T1N R2E, Township Lines	1852	Dem USDS
	17 (Oregon Terr.) (5/13/1852)	T1,2,3,4,5S R2E, exteriors T1N R2E, Subdivisions T2,3,4,5S R2E, Subdivisions	1852 1852 1852	
	Contract 32 (Oregon Terr.) (with Butler Ives) (4/9/1853)	T2,3,4,5N R1W (T2,3N R1W in WA not surveyed by Hunt or Ives) (T4N R1W surv by Ives) (T2,5N R1W by Hunt) T2-5N R1E (T3,5N R1E by Hunt) (T4N R1E by Ives) T9,10,11,12N T1,2W (T9-12N R1W, T11N R2W by Ives) (T9,10,12N R2W by Hunt)	1853	
Hurd, Jared Sparks	Contract 7 (5/30/1855)	T16N R4-11W, Fourth Standard Parallel West to Pacific Ocean (inspected by James Roberts who accompanied Hurd on the survey)	1855	Dem USDS EX Dr/Clerk
	Claim Contract 1 (with James Roberts)	T18N R2W 2 DLC Surveys	1855	
	Special Instructions (with Edward Gibson)	T17N R1,2W DLC surveys (not surveyed) T4N R2,3E, 1st Standard Parallel North (Exam of Contract 23 by John Trutch)	1857	
	Special Instructions (with Edward Gibson)	Exam of survey by T. F. Berry	1858	
	Special Instructions (with Edward Gibson)	Exam of survey by William H. Carlton	1858	
	Special Instructions (with Edward Gibson)	Exam of survey by Henry Stearns	1858	
	Clerk	Clerk in the Surveyor General's Office of James Tilton (1858-59)	1858	
	45 (with Isaac Smith)	Puget Sound Guide Meridian (Exam by Phillip R. Thompson) (surv by Smith)	1859	
	46 (with Isaac Smith) (with Charles A. White and Nathaniel B. Terrill as compassmen for part of the work.)	T27,29,30N R4,5E (T27, 30N R4E surv by Hurd) (T29N R4E surv by Smith) (Ext. surv by both)	1859	

Surveyor	Contract	Location	Year	Politics /Type*
	50 (with H. J. G. Maxon) (2/2/1860)	T28N R3,4,5E (T28N R3,4E signed by both Hurd and Smith) T37,38N R1,2,3E (T37N R2E surv by both) (T37N R1,3E surv by Smith) T39N R1,2E (signed by Isaac Smith with Nathaniel Terrill as compassman) (ext all by Hurd) T39,40,41N R1W (ext all by Hurd) (subdv by Smith) T5,6N R30,31E, Columbia Guide Meridian from 2 miles into Oregon North to the Columbia River, T6N through T29N (David P. Thompson was on his own as compassman)	1860	
	54(with James Lodge)	First Standard Parallel from inside Oregon West through the Klickitat Valley, R13E through R30E Second Standard Parallel, R14E through R30E, R31E through R40E (David P. Thompson was on his own as compassman)		
	Clerk	Third Standard Parallel North, T31E through 40E T8N R35E T7,9N R35,36E	1860	
	Special Instructions	Clerk in the Surveyor General's Office of Anson Henry	1861	
	Clerk	T22N R4E, surv Russell DLC	1863	
	Contract 128	Clerk in the Surveyor General's Office of Selucius Garfield 7th Std Prll N through R2W (cancelled in 1872)	1867	
		T28N R1W T29N R2W	1871	
Hurlburt, Thomas M.	Special Instructions	T22N R5E (First Exam of Contract 465 of Webster Brown, corrections needed) (ins 7/18/01, rep 2/1/02)	1901	Rep SES
	Special Instructions	T12N R7E Fourth Exam of Cont 515 of Oliver Ort, suspended and rejected) (rep 2/1/02)	1901	
	Special Instructions	Second Exam of cont 551 of John and Dudley Henry, corrections needed in field) (ins 7/18/01, rep 2/1/02)	1901	
	Special Instructions	First Exam of Contract 552 of Lewis D. W. Shelton. (ins 7/28/01, rep 2/1/02)	1901	
	Special Instructions	Second Exam of Contract 555 of Jacob Richardson. (ins 7/18/01)	1901	
	Special Instructions	First Exam of Cont 560 of Byars and Byars, multiple corrections. (ins 7/18/01, rep 3/8/02)	1901	
	Special Instructions	Exam of T34N R6E and T36N R7E of cont 562 of Henry Gav ok) (ins 7/12/01, rep 3/8/02)	1901	
	Special Instructions	First Exam of T15N R6W contract 568 of Jacob Richardson showed corrections needed, second exam by M. P. McCoy was ok) (rep 3/8/02)	1901	
	Special Instructions	T34N R5E Exam of Cont. 570 of Henry Gay showed corrections needed. (rep 3/8/02)	1901	
Hyde, George Warren	Chief Clerk	First Chief Clerk in Oregon Surveyor General's Office, resigned to take Contract 6 (Oreg.) on October 15, 1851	1851	Dem Rep Ch Clerk USDS
	Contract 33 (Oregon Territory) (with Josiah Preston) (April 1853) (portion by Timothy Davenport as Compassman	4th & 5th Stnd Par N, 12 mi W & 6 mi E (surv by both with Timothy Davenport as Compassman)	1853	

Surveyor	Contract	Location	Year	Politics /Type*
	Clerk	Willamette Meridian from previous terminus North through T21N (surv by both with Timothy Davenport as Compassman) T17-20N R2W-1E Clerk in the surveyor General's Office of C. K. Gardner in 1854.	1854	
Ide, Clarence William	Special Instructions	Third Exam of Contract 341 of Gilbert Ward. (ins 7/29/92)	1892	Rep SES
	Special Instructions	Third Exam of Contract 361 of Clinton Pulsifer. (ins 7/29/92)	1892	
	Special Instructions	Second Exam of Contract 364 of Lewis D. W. Shelton. (ins 7/29/92, rep 11/19/92)	1892	
	Special Instructions	Second Exam of Contract 366 of Moses Emerson. (ins 7/29/92)	1892	
	Special Instructions	First Exam of Contract 367 of Levi Vickrey. (ins 7/29/92)	1892	
	Special Instructions	Exam of Contract 370 of George Kline. (ins 4/5/92, rep 11/3/92)	1892	
	Special Instructions	First Exam of Contract 375 of Charles Murray. (ins 7/29/92)	1892	
Imlach, William Dundas	Mineral Survey	T20N R10E No organized Mining District, 1 Mining Claim, Grav Eagle Quartz Claim	1886	USDMS
Iverson, Ferdinand Abraham, "Frank"	Contract 408 (as compassman for Oliver B. Iverson)	T27N R17,18E (Wenatshapam Fishery Tract, for Yakima Indians)	1893	Comp
Iverson, Oliver Borsheim	Contract 246	T31N R6E (DNR claims parts of this survey were fraudulent and never surveyed.)	1878	Rep USDS Dr/Clerk
	258 (8/9/1880)	T22N R6E T30N R6E	1880	
	267 (with Gilbert Ward) (2/21/1881)	T19,20N R22E T20N R20,21E T20N T19E T21N R19,20,21,22E T15N R4W (surveyed by Ward) R19N R15,16E (probably surveyed by William Jameson as compassman)	1881	
	282 (9/7/1882)	T21N R6E	1882	
	289 (7/13/1883)	T37N R4E (surveyed by Charles M. Park or Norman R. Smith as compassman) T38N R4E (surveyed by J. H. Nesselroad or Norman R. Smith as compassman) T39N R4E (probably surveyed by Peter Leque or Norman Smith as compassman)	1883	

Surveyor	Contract	Location	Year	Politics /Type*
	313 (11/20/1884)	T37N R5E (surveyed by Isaac M. Galbraith as compassman) (Exam by Henry Martin)	1884	
	Clerk	T38N R5E (probably surveyed by Peter Leque as compassman)	1893	
	408 (5/5/1893)	Draftsman in the Surveyor General's Office of Amos Shaw T27N R17,18E Wenatshapam Fishery Tract, Wenatchi Indians (Ferdinand Iverson was compassman) (Survey accepted by Wash. Surveyor General but rejected by Commissioner for political reasons because the fishery was improperly located. The survey was ultimately accepted for purposes of paying Iverson.)	1893	
	Contract 409	Within Yakima I.R. (survey examined by Henry Newby, many corrections and examined again by M. P. McCoy in 1900)	1893	
		T7N R15E T8N R17E T9N R17E T9N R18E T7N R18,19E T9N R19E T7N R20E (There are original rejected plats and field notes of this survey in the National Archives in Washington D. C.) T9N R20E (There are original rejected plats and field notes of this survey in the National Archives in Washington D. C.) T11N R18E Wash DC Notes -- Errors reported, corrections made, shows up on Division "E" Rejected Surveys Files; numerous letters		
	Clerk	Draftsman in the Surveyor General's Office of Edward Kingsbury in 1903	1903	
Ives, Butler	Contract 32 (Oregon Territory) (with Joseph Hunt) (4/9/1853)	T2,3,4,5N R1W (ext. and subdv by Ives, ex subdv T5N R1W by Hunt)	1853	Dem USDS
		T9,10,11,12N R1,2W (ext. of R1W by Ives and ext. of R2W by Hunt, sub. T11,12N R2W by Hunt, sub. T11,12N R1W by Ives) T2-5N R1E (ext. and T4N R1E by Ives, T3,5N R1E by Hunt) T11,12N R1W St. Xavier Mission Claim (surv by Ives)		
Ives, William	Special Instructions	Recon Willamette Meridian in Washington with John Preston and James Freeman, and then surveyed temp line south from west side of Vancouver Lake.	1851	Dem USDS
	Contract 2 (Oregon Territory)	Willamette Meridian Columbia River to Puget Sound	1851	

Surveyor	Contract	Location	Year	Politics /Type*
Ivie, Benjamin Franklin	Special Instructions	10N 1W, Island in Sec 35	1885	Dem USDS
Jackson, Robert S.	359 (as Compassman for Elijah Wade)	T16N R7,8E Resurvey South boundary	1894	Comp
James, George	Contract 343 (6/10/1890)	8th Std Prll N R6,7E (exam by James Dewitt ok)	1890	USDS
	Contract 387 (6/17/1892)	T32N R6E T32N R7E T30N R7E (Wash DC Notes -- Irregularities reported, unable to read notations; numerous letters) T29N R7E (Inspected by Sewall Truax, Special Agent) Wash DC Notes -- Survey suspended, then accepted, numerous letters	1892	
Jameson, William "Billy"	Contract 146	T23N R1W	1872	USDS
	156	T31N R7,8W T20N R4W T25N R6E T26N R6E T22,23N R4W (unofficially expanded into T23N R5W for settlers)	1873	
	158 (with Lewis G. Abbott) (4/22/1873)	6th Std Prll N through R40E (only Lewis G. Abbott is mentioned) T25N R40E (only Lewis G. Abbott is mentioned) T35N R38E (not surveyed by Abbott or Jameson) T15,16N R31E (not surveyed by Abbott or Jameson) (prev. survey of Giddings had been rejected in 1873)	1873	
	165	T14N R1E	1873	
	219	T15N R1,2E 5th Std Prll N through R3W T24N R3W	1875	
	224	T24N R2W	1876	
	234	T27N R2W	1877	
	236	T35N R5E	1877	
	Special Instructions (2/12/1878)	T25N R3W	1878	
	Contract 245 (9/30/1878)	T24N R1W	1878	
Jeffery, James Cliff	Contract 362	T13N R9W (examined by Windom Spearin, no problems)	1891	USDS
	398	T14N R6W (required corrections in the field) (Exam by John Brophy) T15N R9W T16N R9W T14N R10W	1892	

Surveyor	Contract	Location	Year	Politics /Type*
	487 (as compassman for Lucian Robe)	Wash DC Notes -- Attorney involved, corrections; numerous letters T35N R12E (contract issued to Lucian Robe, in 1897 asked Jeffrey to be appointed compassman, he was appointed, but by 1900 never did survey, said could not afford to until Contract 488 resolved, Contract rejected)	1895	
	Contract 488	T14N R5W (Exam by N. B. Sweitzer found unacceptable discrepancies, Jeffrey wanted help, Surveyor General would not help, ultimately rejected contract in 1900 after no corrections by Jeffrey, reissued to George Stocking in 1901) Wash DC Notes -- Survey suspended (rejected?), attorney involved, unable to read notations, Supplemental Specials; numerous letters	1895	
Johnson, Hezekiah Harris "Ki"	Contract 606	Spokane I.R. (by bid) (Surv Gen preferred Ruth and Lenfest but Johnson was low) (Exam by M. P. McCoy noted corrections)	1903	Rep USDS
	650	T28,29N R35,36E T27,28,29N R37,38,39E (the North boundary of the Spokane Indian Reservation was retraced by Stephen Hungate as compassman) T28,29N R40E (the North boundary of the Spokane Indian Reservation was retraced by Stephen Hungate as compassman) Wash DC Notes -- Corrections, Supplemental Specials, portion suspended, unable to read notations; numerous letters T22N R11,12E (Exam by F. W. Rase) T21N R13E	1907	
	Contract 651	T22N R11,12,13E (Exam by F. W. Rase) T21N R13E Wash DC Notes -- Attorney involved; numerous notes	1907	
Johnson, Jasper William	Contract 63 (with George House)	T17,18N R6W	1862	Rep USDS
Johnson, Louis J.	Special Instructions (3/12/1903)	T40N R40E Dewey and Great Western Lodes, John F. Bingham Homestead Entry, in Sec 25. (as "Surveyor")	1903	USS
Joslyn, Howard R.	424 (with Alexander M. Reynolds) (7/20/1893)	T32,35N R24E (exam by Abner Dunnington, 8/23/94-11/22/94) (survey rejected and deputy failed to correct)	1893	Partner

Surveyor	Contract	Location	Year	Politics /Type*
		Wash DC Notes -- Rejected Survey, three Supplemental Instructions Issued, unable to read notations, individuals involved; numerous letters		
Keepers, George Andrew	Special Instructions	Allotments on the Sauk Indian Reservation	1895	Rep IAA
	Special Instructions	Allotments of non-reservation Indians in Klickitat County and Walla Walla Countv. out of The Dalles	1901	
Kiehl, Chesterfield Hammond "Chester"	Mineral Surveys	Bond only as U. S. Deputy Mineral Surveyor, 3/19/1897	1897	USDMS
Kimbrell, John Wilson	Special Instructions WA (12/16/1905)	T5N R29E, island in Sec. 10	1905	Rep USDS
Kingsbury, Edward Phipps	Washington Surveyor General	Appointed October 19, 1899, resigned March 1, 1913	1899	Rep S G
Kingston, William Paul	Special Instructions	T27N R4E, Sec. 32, surv island in Lake McAleer (now Lake Ballinger) (filed field notes without oaths in 1896, never corrected or furnished oaths) (Contract cancelled in 1897) (surveyed by Byron Majors in 1900)	1895	USDS
Kinnaird, David W.	Special Instructions	Second Exam of Contract 415 of William Elwell. (ins 6/30/99, rep 8/16/99)	1899	Rep SES
	Special Instructions	Third Exam of Contract 415 of William Elwell. (rep 3/10/00)	1900	
	Special Instructions	T6N R3E (Exam of corrections of cont 427 of Manford Lisher. rejected) (ins 6/30/99, rep 3/30/00)	1899	
	Special Instructions	Fifth Exam of Contract 429 of William Mayer. (ins 6/30/99)	1899	
	Special Instructions	Fourth Exam of Contract 473 of Christian Andersen. (ins 3/27/99, rep 1/22/00)	1899	
	Special Instructions	T12N R8E, Second Exam of Contract 482 of Dudley S. B. Henry and John Dudley Henry, corrections ok. (ins 6/30/99, rep 3/14/00)	1899	
	Special Instructions	T12N R7E, Second Exam of cont 492 of Lucian Robe, ok. (ins 6/2/99, rep 4/5/00)	1900	
	Special Instructions	First Exam of Contract 498 of Alvin Bystrom. (ins 6/30/99)	1899	
	Special Instructions	Exam of Contract 503 of Christian Anderson. (ins 6/30/99, rep 2/24/00)	1900	
	Special Instructions	Second Exam of Contract 508 of Irving Worthington. (ins 10/8/98, rep 3/10/99)	1899	
	Special Instructions	Second Exam of Contract 510 of Moses Emerson. (ins 10/8/98, rep 3/14/99)	1899	
	Special Instructions	T12N R6W, Second Exam of Contract 515 of Oliver Ort. (ins 6/30/99, rep 3/12/00)	1900	
	Special Instructions	Second Exam of Contract 524 of Alvin Bystrom. (ins 6/30/99, rep 3/7/00)	1900	

Surveyor	Contract	Location	Year	Politics /Type*
	Special Instructions	Exam of Contract 525 of Lew A. Wilson. (ins 6/30/99, rep 3/15/00)	1900	
Kline, George A.	Contract 370	T29N R3W (5/29/1891) (Exam by Clarence Ide) T30N R7W T27N R12,13W T28N R13W	1891	USDS
Knowlton, Abner Lucius	Contract 150	T11,12N R38E	1872	Rep Prohib USDS
	Contract 170 (with Francis Loehr)	T11N R43E T12N R38E T10N R42,43E (jointly surveyed) T11N R36,37E T12N R37E (jointly surveyed) T11N R38E	1873	
Laberee, Allison E.	Clerk	Clerk (Messenger) in the Surveyor General's Office of William McMicken in 1885	1885	Dr/Clerk
Lackland, Samuel Watkins "Sam"	Contract 349	T19N R12W (mostly from Special Deposits) (Exam by Lewis D. W. Shelton, ok)	1890	USDS
	Contract 368	2nd Std Prll N R2E (Exam by Benjamin Deetz) T6,9,10N R2E (inspected 1893 by Benjamin Deetz, good report) T10N R3E (inspected 1893 by Benjamin Deetz, good report) T2N R4E (inspected 1893 by Benjamin Deetz, good report)	1891	
Lafitte, John J.	Contract 14 (8/3/1855)	Willamette Meridian between 5th & 6th Stnd Prll N of the Baseline (Walter W. DeLacy was compassman.)	1855	USDS
Lake, Wells	Chief Clerk Oregon Surveyor General's Office (3/25/1852)	Appointed Chief Clerk March 25, 1852 after Robert Elder resigned to take Contract 15, resigned by February 19, 1855 when Wells took Contract 54 (Oreg) Had a short absence in 1853 to pursue the lumbering business.	1852	Whig Dem Dr/Clerk Ch Clerk USDS in OP

Surveyor	Contract	Location	Year	Politics /Type*
Lane, Fred Milton	429 (Fred Lane was appointed compassman to finish the work not done by William Mayer)	T7N R3E (after William Mayer left for Alaska after having the survey rejected, Lane was appointed as compassman in 1902 at request of sureties to finish survey)	1893	USDS Comp
	498 (Fred Lane was appointed compassman to finish the work not done by Alvin Bystrom)	T8N R3E (Fred Lane was appointed compassman in 1903 to finish the work not done by Alvin Bystrom) (finally approved and paid in September 1905)	1896	
	Contract 530 (with Alvin Bystrom)	T13N R7E (not approved)	1897	
Lang, William Alexander "Alex"	Clerk	Messenger in the Surveyor General's Office of William P. Watson in 1897, continuing into the Offices of William McMicken and Edward Kingsbury until at least 1907	1897	Clerk
Latshaw, Joseph C.	Contract 35 (Oregon Territory) (Sept. ? 1853)	T13-20N R1-2W, exteriors (began at a Closing Corner instead of a Standard Corner, and all were surveyed wrong.) (not discovered until subdivisions were started by the Murphys.)	1853	USDS
Lee, Bessie Frances	Clerk	Transcribing Clerk in the Surveyor General's Office of Thomas Cavanaugh in 1892	1891	Dr/Clerk
	Clerk	Transcribing Clerk in the Surveyor General's Office of Amos Shaw in 1893	1893	
Lemon, Millard Fillmore	Special Instructions	T21N R4W, Sec. 4 & 5 (possible examination)	1901	Prohib USDS
	Special Instructions	T21N R4W, Sec. 15	1902	
Lenfest, Elmer E.	Contract 376	T32N R8E (examined by Emery Hermans, 1892, good report)	1891	Rep USDS USDMS
		T22N R9,10E Wash DC Notes -- Alleged fraud in settling: numerous letters		
	Mineral Surveys	T28N R11E Silver Creek Mining District, 7 Mining Claims, 1892-1893	1892	
	Special Instructions (3/28/1893)	T29N R5E Island in Sec. 16	1893	
	Mineral Surveys	T28N R11E, No organized Mining District, 2 Mining Claims	1894	
	440	T27N R8E (exam by Charles Sheldon and corrections)	1894	
	559	Wash DC Notes -- Corrections; numerous letters		
	Mineral Surveys	T35N R27E (Exams by M. P. McCoy and A. W. Barber, minor corrections)	1900	
	T28N R11E Silver Creek Mining District, 2 Mining Claims, 1900-1902	1900		

Surveyor	Contract	Location	Year	Politics /Type*
	585	T32N R21E (by bid) (Exams by M. P. McCoy and A. W. Barber noted some corrections) T31N R23E Wash DC Notes -- Plat corrections; numerous letters	1902	
	Special Instructions (10/20/1902)	T28N R5E, Sec. 4, Two islands in the Snohomish River	1902	
	Special Instructions (10/24/1902)	T28N R5E, Sec. 1 & 12	1902	
	Mineral Surveys	T26N R11E Money Creek Mining District, 2 Mining Claims	1903	
	597	T26N R2W (by bid) (Exam by M. P. McCoy) Wash DC Notes -- Unable to read notations, attorney involved: numerous letters	1903	
	Special Instructions (3/10/1903)	T27N R9E, Sec. 2 & 11 (no exam)	1903	
	Mineral Surveys	T26N R10E Boring Mining District, 9 Mining Claims, 1907-1908	1907	
	Mineral Surveys	T27N R9E May Creek Mining District, 18 Mining Claims	1907	
	Mineral Surveys	T27N R10E Index Mining District, 5 Mining Claims	1907	
	685	T26N R10E (Exam by W. H. Thorn) Wash DC Notes -- Corrections; numerous letters	1909	
	Mineral Surveys	T28,29N R11E Silver Creek Mining District, 11 Mining Claims Elmer Lenfest continued to survey Mining Claims from 1913-1917, totaling 7 more claims.	1908	
Leque, Peter Anderson	Contract 289 (7/13/1883) (as compassman for Oliver B. Iverson)	T39N R4E (probably surveyed by Peter Leque as compassman)	1883	Rep Comp
	Contract 313 (as compassman for Oliver B. Iverson)	T38N R5E (probably surveyed by Peter Leque as compassman)	1884	
Lightfoot, William Joseph	Special Instructions	Third Exam of Lew Wilson of Contract 642. (ins 9/17/09)	1909	SES
	Special Instructions	Second Exam of Contract 643 of Frank Rhodes. (ins 9/17/09, rep 10/20/09)	1909	
	Special Instructions	Second Exam of Contract 654 of Samuel Richardson. (ins 11/2/09)	1909	
	Special Instructions	Third Exam of Contract 655 of John B. Wilson. (ins 9/17/09)	1909	
	Special Instructions	First Exam of Contract 661 of George Schwartz. (ins 10/14/09)	1909	
	Special Instructions	First Exam of Contract 684 of George Schwartz. (ins 10/14/09)	1909	
Lindsley, Addison Alexander	Contract 174 (with Thomas Reed, H. McCartney, and John Snow)	T20,21N R3,4E Puyallup I. R. (Survey by Addison Lindsley and Harry M. McCartney)	1873	Rep USDS
		T21,22N R3,4W Skokomish I. R. (survey by Thomas Reed)	1873	
		T29,30N R4,5E Tulalip I. R. (surveyed by Joseph Snow, Addison Lindslev, and H. M. McCartney)	1873	
		T37,38N R1,2E Lummi I. R. (surveyed by Joseph Snow)	1873	

Surveyor	Contract	Location	Year	Politics /Type*
Linton, George Henry Pancake	Mineral Surveys	Bond only as U. S. Deputy Mineral Surveyor 6/8/1886. Staked Oriole Lode, Redwing Lode, and Warbler Lode, 1887-1901. Harry M. McCartney assisted in Oriole Lode.	1886	USDMS
Lisher, Manford Greely	Contract 427	T6N R3E (Exam by T. R. Hinsdale, survey suspended, new survey done, Exam by D. W. Kinnaird, survey rejected, Lisher appealed and lost) (surveyed by others)	1893	Rep USDS
	443	T12N R4E (surveyed by others) Wash DC Notes -- Errors reported, field corrections made, rejected survey, unable to read notations; numerous letters	1894	
	Special Instructions	T30N R11E (Exam by Waller Staples in 1895, corrections in field needed) (Exam by F. H. Brigham, Special Agent, of corrections, ok) T31N R11E Wash DC Notes -- Survey suspended, later accepted; numerous letters T30,31N R11E Meanders of the Sauk River	1896	
Little, Almer Bowen	Special Instructions	Fourth Exam of corrections to Contract 410 of John McIntyre. (ins 7/26/98, rep 11/23/98)	1898	Rep SES
	Special Instructions	Third Exam of Contract 411 of John McIntyre. (ins 7/26/98, rep 11/23/98)	1898	
	Special Instructions	Second Exam of corrections of Albro Gardner Contract 431, corrections still needed. (ins 7/26/98, rep 10/28/98)	1898	
	Special Instructions	Fourth Exam of Contract 452 of Prosper Thian, cont suspended, finally approved) (ins 7/26/98, rep 11/23/98)	1898	
	Special Instructions	First Exam of Contract 505 of Isaac Galbraith and Ralph Ober. (ins 8/8/98)	1898	
	Special Instructions	First Exam of Contract 512 of Prosper Thian and William Bennison. (ins 7/26/98, rep 11/23/98)	1898	
	Special Instructions	Second Exam of Robert Whitham of Contract 526. (ins 7/26/98, rep 11/23/98)	1898	
Lodge, James Irwin	Clerk	One of the first Clerks in the Surveyor General's office under James Tilton, 1854-1859 at least, as a draftsman.	1854	Dem Dr/Clerk USDS USS
	54 (with Jared Hurd)	T8N R35E T7,9N R35,36E	1860	

Surveyor	Contract	Location	Year	Politics /Type*
	Special Instructions from the Superintendent of Indian Affairs for Washington (with Thomas F. Berry)	South Boundary of the Yakima Indian Reservation	1861	
Loehr, Francis F. "Frank"	Contract 149	T10N R41E	1872	Rep USDS
	159	T10N R40,41E T7N R38E Walla Walla Military Res.	1873	
	170 (with Abner Knowlton) (8/2/1878)	T7N R35,36E T10N R42,43E	1873	
	248	T11N R36,37E T12N R37E T11N R38E		
	323 (6/26/1886)	T6N R38E T6N R31E (Exam by Henry Martin) T8N R32E (Wash DC Exam notes -- Supplemental Instructions Issued.)	1878 1886	
	Contract 333 (6/14/1889)	T7N R30E (no exam)	1889	
	Long, Walter DeVillo	Contract 632 (with George R. Campbell and Milton Germond) (11/10/1905)	T8,9N R11E (surv by George Campbell)	
	T8,9,10,11N R12,13E (T10,11N R12E, T11N R13E surv by Long) (T8N R11E, T8,9N R12,13E, T11N R13E surv by George Campbell) (T10N R13E by Germond)) (Exams by Frank VanWinkle in 1970, C. W. Pidgeon in 1908, L.L. Dent in 1909, and F. W. Rase in 1911) (Exam of T9N R16E by Dent determined that the resurveys were not done and recommended that the Deputies return to field.) (resurv 3 miles of line in 1908 by Campbell) (resurvey 16 miles of line in 1908 in T8N R12E by Campbell)			
	T6,8,9,10,11N R14E (T6, 10,11N R14E surv by George Campbell) (T8,9N R14E by Germond) T8N R15E (surv by Germond) (exam by Van Winkle in 1907) (resurveyed 3 miles of line in 1908 by Campbell)			
	T6N R16,17E (16E by Campbell, 17E by Long) T8,9,11N R17,18E (surv by Long) (examined by Louis Dent) (resurvey 1 mile in 1907 by Campbell) (resurv 5 miles of line in 1910 by Campbell)			
	T6N R20E (surv by Long) T7,8,9N R19,20E (surv by Long) T6N R20E (surv by Walter Long) T7,8N R21,22E (surv by Long) portion Bndy Yakima Ind. Res. (that portion abutting above surveys, surv by Long) Wash DC Notes -- Corrections made, two Supplemental Special Instructions issued, portion suspended; numerous letters			

Surveyor	Contract	Location	Year	Politics /Type*
	Contract 647 (with George Campbell & Milton B. Germond)	Yakima I.R. (Exam by M. P. McCoy in 1909 and F. W. Rase in 1911) Walter DeVillo Long continued working for the GLO and BLM as a direct employee after 1910 out of the Olympia office until at least 1938.	1907	
Look, Thomas Henry	Contract 325 (as compassman for Ignatius A. Navarre)	T27,28,29N R24E (by T. H. Look as compassman)	1886	Rep Dem Comp
Loring, Frank Curtis	Mineral Survey	T37N R38E, No organized Mining District, 1 Mining Claim	1893	USDMS
	Mineral Surveys	T35N R40E Old Dominion Mining District, 9 Mining Claims, 1893-1895	1893	
	Mineral Survey	T39N R39E No organized Mining District, 1 Mining Claim	1896	
Lounsberry, Clement Augustus	Special Instructions (2/17/1891)	Second Examination of Contract 338 of Isaac M. Galbraith. (rep 9/7/91)	1891	Rep SES
Lowell, John J.	Contract 5 (5/23/1855)	T13,14N R4W (by Levi Farnsworth, Compassman) T13,14N R10,11W (by Levi Farnsworth, compassman) (T13,14N R11W not surveyed in this Contract) T14N R12W (this township is in the ocean) T13N R4W (by Levi Farnsworth, compassman)	1855	Dem USDS
Luckett, Adam Steele	Clerk	One of the first Clerks in the Surveyor General's office of James Tilton. Arrived before December 1854.	1854	Dr/Clerk EX
	Special Instructions	Named in Cong. Report on GLO as being paid a small amount.	1855	
	Special Instructions	Exam of Chenoweth Contract 1	1855	
Lunde, Sigurd Gulbrandsson	Special Instructions	Topographer that retraced portions of the Washington/Idaho Boundary, under instructions from the U. S. Geological Survey, under supervision of S. S. Gannett, Geographer, and Chief Geographer R. B. Marshal. (miles 129-144)	1909	USS
Mackay, A. E.	Special Instructions	T20N R10E, South Boundary Sec. 6 (not surveyed by McKay)	1895	USDS

Surveyor	Contract	Location	Year	Politics /Type*
Major, Daniel George	Special Instructions (Oreg.) (4/23/1863)	Oregon/Washington Boundary	1863	Astr USS USDS
	Contract 72	T6N R32-37E	1863	
Major, John J.	Contract 72 (as Compassman for his brother, Daniel G. Major)	T6N R32-37E (In charge of the Crew for Monumentation on the Oregon-Washington Boundary Survey under his brother, Daniel.)	1863	Astr Comp
Majors, Byron Courtney	Contract 345 (6/23/1890)	T17N R5E (exam by Leonidas Haskell ok)	1890	Fusion USDS
Mann, James L.	Contract 298 (part of Benson Syndicate)	adjacent to Colville I.R. meander L bank Columbia River T29,30N R30E T24N R23E T19,20N R25E T17,20N R26E T29N R29E T17,18N R30E	1883	USDS
	Contract 308 (part of Benson Syndicate)	T22N R21E (Bond # 298) (Exam by Henry Martin)(All of the surveys in this Contract were rejected by the Commissioner of the GLO, and James L. Mann was debarred from getting further GLO contracts. A special examination as part of the Benson probe determined that none of the townships were actually surveyed. They were later surveyed by others.) T18N R22E T22,23N R23E T17,18,19,20N R24E T17,18N R25E (Wash D.C. Exam Reports--Rejected Surveys)	1884	
Manning, William Morley "Bill"	Mineral Surveys	T40N R30E Meyers Creek Mining district, 2 Mining Claims	1907	Rep USDMS
	Mineral Surveys	T39N R37E Pierre Lake Mining District, 2 Mining Claims	1908	
	Mineral Surveys	T40N R26E Wannacut Lake Mining District, 5 Mining Claims	1908	
	Mineral Survey	T38N R43E Metaline Mining District, 1 Mining Claim	1909	

Surveyor	Contract	Location	Year	Politics /Type*
	Mineral Surveys	T32N R36E No organized Mining District, 7 Mining Claims	1909	
	Mineral Surveys	T39N R39E Northport Mining District, 2 Mining Claims	1910	
	Mineral Surveys	T40N R36E Orient Mining District, 6 Mining Claims William M. Manning continued to survey Mining Claims from 1911 to 1923, surveying an additional 14 claims.	1910	
Marble, Hiram Franklin (Frank)	Contract 604	Yakima I.R. (per diem contract) (Exam by M. P. McCoy showed corrections needed)	1903	Fus USDS
	605	T9N R17E T8N R20E Wash DC Notes -- Survey suspended, corrections; numerous letters T16N R15E (Many delays by Marble, Exams by M. P. McCoy in 1908, C. W. Pidgeon in 1908, and F. W. Rase in 1911 showed corrections needed in field)	1903	
	Special Instructions	T27N R16E Wash DC Notes -- Supplemental Specials, portion suspended, corrections, individual involved, unable to read notations; numerous letters Kittitas Co 1 HE surv	1909	
Martin, Henry Bascom	Special Instructions	Exam of Wencil Plachy Contract 305. (ins 11/21/85, rep 7/7/86)	1886	Dem SES
	Special Instructions	T36N R37,38N (Inspected Contract 307 of David Thayer. Found it to be fraudulent. It had been paid in 1885) (ins 1/25/87, rep 7/16/87) T37N T38,39E T38N R38E T34,35N R40E T39N R40E	1887	
	Special Instructions	Exam of Contract 308 of James L. Mann. (ins 1/14/86, rep 10/9/86) (reiected)	1886	
	Special Instructions	Exam of Contract 309 of Jacob Richardson. (ins 11/21/85, rep 10/3/86)	1886	
	Special Instructions	Exam of Contract 310 of Edwin Richardson. (11/21/85 and 9/15/86, rep 10/3/86)	1886	
	Special Instructions	Exam of Contract 313 of Oliver Iverson. (ins 11/21/85, rep 7/21/86)	1886	
	Special Instructions	First Exam of Contract 314 of James T. Sheets. (ins 11/21/85, rep 7/7/86)	1886	
	Special Instructions	Exam of Contract 315 of Gilbert Ward. (ins 11/21/85, rep 8/2/86)	1886	
	Special Instructions	First Exam of Contract 323 of Francis Loehr. (ins 7/29/87, rep 5/27/88)	1888	
	Special Instructions	Second Exam of Contract 323 of Francis Loehr. (rep 4/7/88)	1888	
	Special Instructions	Inspected Contract 325 of Ignatius Navarre. (ins 7/29/87 and 4/7/88, rep 5/24/88)	1888	
	Special Instructions	Inspected Contract 326 by Joseph Snow. (ins 4/7/88, rep 5/24/88)	1888	
	Special Instructions	Exam of Contract 327 of Moses Emerson. (ins 7/29/87 and 4/7 88, rep 5/24 88)	1888	
	Special Instructions	Exam of Special Instructions of 1/25/87 to Harry A. Clarke. (ins 1/25/87, rep 1/12/87)	1887	

Surveyor	Contract	Location	Year	Politics /Type*
Martin, Holton	Clerk	Clerk (Messenger) in the Surveyor General's Office of William McMicken in 1883	1883	Dr/Clerk
Marye, William Bolivar	Contract 397 (as partner of Arthur Chapman)	T8,11N R2E (fled after failing inspection of T11N R2W by Henry Newby, finished by Albert O'Neel) Exams by Henry Newby in 1894, T. R. Hinsdale in 1897, and F. H. Brigham in 1898) T9N R3E T15N R4E (fled after failing inspection by Henry Newby, finished by Albert O'Neel) Wash DC Notes -- Corrections made, supplemental Specials issued: numerous letters	1892	USDS
Matson, Oliver Sr.	Clerk	Messenger in the Surveyor General's Office of William Kingsbury in 1905.	1905	Dr/Clerk
Maxon, Hamilton Jordan Goss	Contract 50 (with Jared Hurd) (2/2/1860) Contract 60 (7/1/1861) (with David Thompson as Comnassman for nortions)	T5-28N R30,31E, Columbia Guide Meridian from 2 miles into Oregon North to the Columbia River, T6N through T29N (David P. Thompson was on his own as compassman) First Standard Parallel from inside Oregon, West through the Klickitat Valley, R13E through R30E Second Standard Parallel, R14E through R30E, R31E through R40E (David P. Thompson was on his own as compassman) Third Standard Parallel North, T31E through 40E T2N R12,13,14,15,16E (David P. Thompson was compassman for part of the work) T3N R13,14E T5N R22,23,24E (David P. Thompson was compassman) T4N R13,14E	1860 1861	Dem USDS
Maxwell, William Howell	Contract 404	9th Std Prll from E bank Okanogan River through R27-37E, to the Columbia River (Exam by Henry Newby) San Poil Guide Meridian from 9th Parallel N to just short of the 49th Parallel of Latitude Kettle River Guide Meridian from 9th Parallel N to just short of the 49th Parallel of Latitude T37,38,39,40N R36,37E, exteriors T38,39,40N R38E, exteriors T39N R39E, exteriors T40N R39,40E, exteriors Wash DC Notes -- Numerous letters	1892	USDS

Surveyor	Contract	Location	Year	Politics /Type*
Mayer, William	Contract 429	T7N R3E (Exams by Abner Dunnington, Henry Newby in 1894, T. R. Hinsdale in 1895,1897, D. W. Kinnaird in 1899 and M. P. McCoy in 1903) (left for Alaska after failing inspection, finished by Fred Lane for bond holders) (There are original rejected plats and field notes of this survey in the National Archives in Washington D. C.)	1893	USDS
	Special Instructions	Wash DC Notes -- Errors reported, corrections made, two Supplemental Instructions issued, rejected surveys, later accepted; numerous letters South Bndy T7N R3E (Mayer directed to surv s bndy after Manford Lisher never could get it correct. Mayer never did either, surv by others)	1901	
McAndrew, Alexander	Contract 114 (as Compassman for Peter W. Crawford)	T9N R6W (as compassman for Peter W. Crawford)	1870	Union USDS Comm
	Special Instructions (5/9/1872) (as compassman for Levi Farnsworth for portions)	T2N R1E, St James Mission	1872	
	Contract 152	T12N R16E T9,10N R8W	1872	
	Contract 287 (as compassman for Charles E. Sears)	T2N R5,6E T3N R6E (as compassman for Charles E. Sears)	1883	
McCartney, Henry Maxwell	Contract 174 (with Reed, Snow & Lindsley) (8/16/1873)	T20,21N R3,4E Puyallup I. R. (Survey by Addison Lindsley and Harry M. McCartney)	1873	USDS
		T21,22N R3,4W Skokomish I. R. (survey by Thomas Reed)	1873	
		T29,30N R4,5E Tulalip I. R. (surveyed by Joseph Snow, Addison Lindslev, and H. M. McCartney)	1873	
		T37,38N R1,2E Lummi I. R. (surveyed by Joseph Snow)	1873	
McCornack, Eugene Pearson	Contract 239 (6/4/1878)	T3N R8E	1878	Rep USDS
		T3N R8E 3 DLC Surveys		
McCoy, John L.	Contract 292 (Part of the Benson Syndicate)	T25,26,27N R18,19,20E (Bond only, Contract cancelled) (John L. McCoy was listed as part of the Benson Syndicate)	1883	USDS

Surveyor	Contract	Location	Year	Politics /Type*
McCoy, Marion P.	Special Instructions	Second Exam of Contract 409 of Oliver Iverson. (ins 6/11/00, rep 1/14/03)	1900	SES USDS
	Special Instructions	Third Exam of Contract 409 of Oliver Iverson. (rep 1/17/03)	1903	
	Special Instructions	Exam of corrections of Oliver Iverson for Cont. 409, Yakima Indian Res.	1900	
	Special Instructions	Sixth Exam of Contract 429 of William Mayer. (ins 10/30/03, rep 2/11/05)	1903	
	Special Instructions	Third Exam of Contract 431 of Albro Gardner. (ins 6/23/99 and 9/26/99, rep 11/15/99)	1899	
	Special Instructions	Fourth Exam of Contract 431 of Albro Gardner. (ins 9/26/99)	1899	
	Special Instructions	Third Exam of Contract 451 of Galbraith, Contract suspended. (ins 7/8/99, rep 11/14/99)	1899	
	Special Instructions	Sixth Exam of Contract 452 of Prosper Thian. (ins 6/1/00, rep 1/12/01)	1900	
	Special Instructions	Reexam of T36N R40E of Contract 455 of Scurry & Owens, ok.	1904	
	Special Instructions	Third Exam of T36N R39E of Contract 455 by Scurry & Owens, corrections needed in field. (rep 8/7/99)	1899	
	Special Instructions	Second Exam of John Scurry of Contract 456. (ins 4/27/99, rep 8/7/99)	1899	
	Special Instructions	Third Exam of John Scurry of Contract 456. (ins 5/15/01, rep 1/16/02)	1901	
	Special Instructions	Third Exam of Contract 465 of Webster Brown. (ins 3/9/05, rep 8/3/05)	1905	
	Special Instructions	Second Exam of Contract 465 of Webster Brown. (rep 2/26/02)	1902	
	Special Instructions	Second Exam of Contract 466 of Oliver Ort T21N R9W. (ins 9/29/01)	1901	
	Special Instructions	Second Exam of Contract 477 of Scurry & Owens, his exam ok. (ins 4/27/99, rep 8/8/99)	1899	
	Special Instructions	Second Exam of Alvin Bystrom of Contract 498. (rep 2/13/05)	1905	
	Special Instructions	Second Exam of Contract 505 of Isaac Galbraith and Ralph Ober. (ins 6/23/99, rep 11/14/99)	1899	
	Special Instructions	First Exam of Contract 509 of Isaac Galbraith and Ralph Ober. (ins 6/23/99, rep 11/14/99)	1899	
	Special Instructions	Second Exam of Isaac Galbraith and Ralph Ober. (rep 7/17/06)	1906	
	Special Instructions	Second Exam of Contract 512 of Prosper Thian and William Bennison. (ins 6/23/99, rep 11/14/99)	1899	
	Special Instructions	Exam of Contract 515 of Oliver Ort T12N R7W, T23N R10,10 1/2W, ok except T12N R7W suspended and relected.	1901	
	Special Instructions	Third Exam of Contract 515 of Oliver Ort. (rep 10/31/01)	1901	
	Special Instructions	Fifth Exam of Contract 515 of Oliver Ort. (rep 3/11/02)	1902	
	Special Instructions	Third Exam of T39N R41E of Contract 519 of McPherson and Wyche, ok. (ins 4/27/99, rep 6/25/99)	1899	
	Special Instructions	Fourth Exam of McPherson and Wyche of Contract 519. (rep 8/7/99)	1899	
	Special Instructions	T39N R7E First Exam of Contract 527 of Isaac Galbraith and Ralph Ober. (ins 6/25/99)	1899	
	Special Instructions	Second Exam of Isaac Galbraith and Ralph Ober. (ins 9/26/09, rep 7/28/07)	1907	
	Special Instructions	T27N R21E, (Exam of Contract 534 of Stixrud and Nasten) (ins 4/27/99, rep 5/21/99)	1899	
	Special Instructions	Exam of Contract 536 of Lewis D. W. Shelton. (ins 4/27/99, rep 8/7/99)	1899	
	Special Instructions	T36N R25E, Exam of Contract 537 of John Hanson, corrections needed. (ins 4/27/99, rep 8/7/99)	1901	
	Special Instructions	Exam of Contract 538 of Martinus Stixrud and Christopher Nasten. (ins 4/27/99, rep 11/20/99)	1899	

Surveyor	Contract	Location	Year	Politics /Type*
	Special Instructions	Exam of Contract 539 of Dudley and John Henry. (ins 4/27/99, rep 11/18/99)	1899	
	Special Instructions	Exam of Contract 540 of Emery Hermans. (ins 4/27/99, rep 6/14/99)	1899	
	Special Instructions	Exam of T32,35N R24E of Stixrud and Gardiner Contract 542, minor corrections. (ins 8/31/99, rep 11/18/99)	1899	
	Special Instructions	Second Exam of T31N R38E Contract 543 of Robert Whitham ok. (ins 4/27/99, rep 8/7/99)	1899	
	Special Instructions	Exam of T28N R37W Contract 544 of Charles Fenner, minor corrections. (rep 8/7/99)	1899	
	Special Instructions	Second Exam of Contract 544 of Charles Fenner. (rep 1/14/01)	1900	
	Special Instructions	T37N R42,43E, T38N R42E Exam of Contract 546 of Niles. Hutson and Frater ok. (ins 2/21/01, rep 2/5/02)	1901	
	Special Instructions	Exam of Contract 547 of Jacob Richardson. (ins 6/1/00, rep 1/16/01)	1900	
	Special Instructions	Exam of Contract 548 of John Wetzel. (ins 6/1/00, rep 1/16/01)	1900	
	Special Instructions	First Exam of Contract 549 of Edwin Clark, showed corrections needed in field. (ins 6/1/00, rep 1/16/01)	1900	
	Special Instructions	Exam of Contract 550 of Layton Baldwin. (ins 5/13/01, rep 1/22/02)	1901	
	Special Instructions	First Exam of Contract 551 of Dudley and John Henry, corrections needed in field. (ins 6/1/00, rep 1/16/01)	1901	
	Special Instructions	Second Exam of T7N R5,6E Contract 552 of Lewis Shelton, very good. (rep 2/11/02)	1902	
	Special Instructions	Exam of Contract 553 of William Trumbull and Hutson Niles. (ins 5/13/01, rep 1/29/02)	1901	
	Special Instructions	First Exam of Contract 555 of Jacob Richardson, survey rejected but finally approved. (ins 5/13/01, rep 1/17/02)	1901	
	Special Instructions	Third Exam of cont. 555 of Jacob Richardson. (ins 8/28/01, rep 3/22/02)	1901	
	Special Instructions	Exam of Contract 556 of Lew Wilson. (rep 1/14/01)	1900	
	Special Instructions	Exam of Contract 557 of Alfred Ruth. (ins 8/22/00, rep 1/14/01)	1900	
	Special Instructions	Exam of Contract 558 of Emery Hermans ok. (ins 5/1/02, rep 1/23/03)	1902	
	Special Instructions	Second Exam of Contract 559 of Elmer Lenfest, minor corrections. (rep 2/5/04)	1903	
	Special Instructions	Second Exam of Contract 560 of Byars and Byars. (ins 9/29/01, rep 2/9/05)	1904	
	Special Instructions	Exam of T35N R21E and T34N R22E of George Schwartz ok. (ins 9/27/00, rep 1/16/01)	1900	
	Special Instructions	Exam of T12,13N R14E Contract 563 Fred Brown, ok. (ins 6/21/01, rep 1/25/02)	1901	
	Special Instructions	First Exam of Contract 564 of Dudley and John Henry. (ins 7/22/02, rep 1/26/03)	1902	
	Special Instructions	Exam of Contract 565 of Fred J. Brown. (ins 6/21/01, rep 1/25/02)	1901	
	Special Instructions	Exam of Contract 566 of Dudley Henry. (ins 7/22/02, rep 2/3/03)	1902	
	Special Instructions	Second Exam of T15N R6W of Jacob Richardson of Cont. 568, Exam by Thomas Hurlburt showed corrections needed, but McCoy said it was ok. (ins 9/4/02 and 9/23/02, rep 1/21/03)	1902	
	Special Instructions	First Exam of Special Instructions of 8/27/00 of George Schwartz. (ins 5/13/01, rep 2/18/03)	1902	
	Special Instructions	Second Exam of Special Instructions of 8/27/00 of George Schwartz. (ins 4/10/03, rep 12/12/03)	1903	
	Special Instructions	T37,38N R32E, First exam of Contract 569 of George C. Campbell, showed corrections needed, exam again in 1906 ok. (ins 12/10/01, rep 5/14/02)	1901	
	Special Instructions	Second Exam of Contract 569 of George C. Campbell. (ins 9/20/02, rep 5/25/02)	1902	
	Special Instructions	Third Exam of Contract 569 of George C. Campbell. (rep 3/10/03)	1903	
	Special Instructions	Sixth Exam of Contract 569 of George C. Campbell. (rep 12/19/05)	1905	
	Special Instructions	Seventh Exam of Contract 569 of George C. Campbell. (rep 3/5/06)	1906	

Surveyor	Contract	Location	Year	Politics /Type*
	Special Instructions	Exam of Contract 571 of Frank and Alonzo Gesner showed corrections needed. (ins 4/19/02, rep 2/16/03)	1902	
	Special Instructions	Exam of Contract 572 of Emery Hermans. (ins 5/1/02, rep 1/28/03)	1902	
	Special Instructions	First Exam of Contract 573 of Clair Hunt. (ins 5/22/03)	1903	
	Special Instructions	First Exam of Contract 574 of Alfred Ruth. (ins 8/6/01, rep 2/7/02)	1901	
	Special Instructions	Second Exam of Contract 574 of Alfred Ruth. (ins 8/31/01, rep 2/27/02)	1901	
	Special Instructions	Exam of Contract 575 of Lewis D. W. Shelton, ok. (ins 12/11/01, rep 2/7/03)	1901	
	Special Instructions	Exam of Contract 576 of George Stocking. (ins 10/13/01, rep 2/26/02)	1902	
	Special Instructions	First Exam of Contract 577 of Robert Whitham, ok. (rep 3/22/02)	1902	
	Special Instructions	Second Exam of Contract 577 of Robert Whitham. (rep 2/12/03)	1903	
	Special Instructions	Exam of Contract 578 of Frank VanWinkle. (ins 9/4/03, rep 2/3/04)	1903	
	Special Instructions	Exam of Contracts 578 and 579 of Frank Van Winkle showed corrections needed. (ins 9/4/03, rep 2/3/04)	1903	
	Special Instructions	Exam of T9N R41E Contract 580 of Lew Wilson showed 1/4 cors marked wrong, remarked. (ins 6/26/02, rep 8/17/02)	1902	
	Special Instructions	Second Exam of Contract 580 of Lew Wilson. (rep 9/20/02)	1902	
	Special Instructions	Third Exam of Contract 580 of Lew Wilson. (rep 3/5/03)	1903	
	Special Instructions	Fourth Exam of Contract 580 of Lew Wilson. (rep 1/26/04)	1903	
	Special Instructions	First Exam of Contract 581 of Alfred Ruth, Fred J. Brown, and Allan Muirhead, many corrections of notes. (ins 5/24/03, rep 10/14/03)	1903	
	Special Instructions	Second Exam of Contract 581 of Alfred Ruth, Fred J. Brown, and Allan Muirhead. (rep 2/14/03)	1903	
	Special Instructions	Third Exam of Contract 581 of Alfred Ruth, Fred J. Brown, and Allan Muirhead. (rep 2/29/04)	1904	
	Special Instructions	First Exam of Contract 582 of Fred J. Brown. (ins 8/5/02, rep 2/28/03)	1902	
	Special Instructions	Second Exam of Contract 582 of Fred J. Brown. (ins 9/2/02)	1902	
	Special Instructions	First Exam of George C. Campbell had many corrections. (ins 1/6/03, rep 12/123/03)	1903	
	Special Instructions	Second Exam of Contract 583 of George C. Campbell. (rep 9/28/04)	1904	
	Special Instructions	Third Exam of Contract 583 of George C. Campbell. (rep 12/1/04)	1904	
	Special Instructions	Fourth Exam of Contract 583 of George C. Campbell. (rep 1/28/05)	1905	
	Special Instructions	Sixth Exam of Contract 583 of George C. Campbell. (ins 7/28/06, rep 1/20/06)	1906	
	Special Instructions	Seventh Exam of Contract 583 of George C. Campbell. (rep 3/2/06)	1906	
	Special Instructions	Eighth Exam of Contract 583 of George C. Campbell. (rep 12/8/06)	1906	
	Special Instructions	First Exam of Contract 584 of Edward Fitzhenry. (ins 9/4/03, rep 1/30/04)	1903	
	Special Instructions	Second Exam of Contract 584 of Edward Fitzhenry. (ins 9/4/03, rep 1/30/04)	1903	
	Special Instructions	First Exam of Contract 585 of Elmer Lenfest. (ins 5/12/03, rep 2/6/04)	1903	
	Special Instructions	First Exam of Contract 586 of Allan Muirhead. (rep 3/11/03)	1903	
	Special Instructions	Second Exam of Contract 586 of Allan Muirhead. (rep 2/2/05)	1905	
	Special Instructions	Exam of Alfred Ruth Contract 587 showed corrections needed. (ins 9/5/03)	1903	
	Special Instructions	Second Exam of Contract 587 of Alfred Ruth. (rep 8/16/05)	1905	
	Special Instructions	Third Exam of Contract 587 of Alfred Ruth. (rep 3/3/06)	1906	
	Special Instructions	Second Exam of Edward Sharp of Contract 588. (ins 9/2/03)	1902	

Surveyor	Contract	Location	Year	Politics /Type*
	Special Instructions	Third Exam of Edward Sharp of Contract 588. (rep 2/9/04	1904	
	Special Instructions	Fourth Exam of Edward Sharp of Contract 588. (rep 12/16/05	1905	
	Special Instructions	Fifth Exam of Edward Sharp of Contract 588. (rep 2/27/06)	1906	
	Special Instructions	First Exam of Contract 589 of Lewis D. W. Shelton showed some corrections needed. (ins 10/27/02, rep 2/20/03)	1903	
	Special Instructions	Second Exam of Contract 589 of Lewis D. W. Shelton. (rep 2/8/05)	1905	
	Special Instructions	Exam of Contract 590 of Irving Worthington ok. (ins 10/3/02, rep 3/3/03)	1903	
	Special Instructions	T33N R8E, exam of Contract 591 of Alfred Ruth, some corrections needed. (ins 9/4/03, rep 8/16/05)	1905	
	Special Instructions	Second Exam of Contract 591 of Alfred Ruth. (rep 3/3/06)	1906	
	Special Instructions	Exam of Contract 592 of Lewis D. W. Shelton. (ins 6/24/03, rep 2/10/04)	1903	
	Special Instructions	Exam of Contract 593 of Edward Sharp. (rep 7/28/05)	1905	
	Special Instructions	First Exam of Contract 594 of Charles Campbell showed some corrections needed. (ins 3/25/04, rep 2/22/05)	1904	
	Special Instructions	Second Exam of Contract 594 of Charles L. Campbell. (ins 7/13/04)	1904	
	Special Instructions	First Exam of Contract 595 of Thomas Hammond. (ins 4/7/04, rep 2/10/05)	1904	
	Special Instructions	Second Exam of Contract 595 of Thomas Hammond. (ins 9/28/04, rep 8/1/06)	1906	
	Special Instructions	First Exam of T20N R24E of Otho Hauschild resulted in suspended survev. (ins 4/7/04, rep 5/21/04)	1904	
	Special Instructions	Second Exam of Contract 596 of Otho Hauschild. (ins 6/8/05, rep 2/1/05)	1905	
	Special Instructions	Third Exam of Contract 596 of Otho Hauschild. (rep 7/16/05)	1905	
	Special Instructions	Exam of Contract 597 of Elmer Lenfest. (ins 9/8/03, rep 2/6/05)	1904	
	Special Instructions	Exam of Contract 598 of George Schwartz. (ins 2/18/04, rep 1/31/05)	1904	
	Special Instructions	Second Exam of Contract 599 of John Wetzel. (rep 6/1/04)	1904	
	Special Instructions	Third Exam of Contract 599 of John Wetzel. (rep 1/17/05)	1905	
	Special Instructions	First Exam of Contract 600 of Robert Whitham showed corrections needed. (ins 9/4/03, rep 2/27/05)	1904	
	Special Instructions	Second Exam of Contract 600 of Robert Whitham. (rep 10/8/03)	1903	
	Special Instructions	Third Exam of Contract 600 of Robert Whitham. (ins 10/30/03)	1903	
	Special Instructions	Second Exam of Arthur and Jacob Richardson of Contract 601. (rep 2/4/05)	1905	
	Special Instructions	Exam of Contract 602 of Fred Brown showed corrections needed. (ins 7/28/04)	1904	
	Special Instructions	Second Exam of Contract 602 of Fred J. Brown. (rep 10/31/05)	1905	
	Special Instructions	Third Exam of Contract 602 of Fred J. Brown. (rep 3/6/06)	1906	
	Special Instructions	Exam of Special Instructions 3/13/03 to Moses Emerson. (ins 1/22/04, rep 2/3/05)	1904	
	Special Instructions	Exam of Contract 603 by Lewis Shelton showed corrections needed. (ins 2/5/06, rep 1/31/07)	1906	
	Special Instructions	First Exam of Contract 604 of Hiram Marble, corrections needed. (ins 1/22/04, rep 10/8/05)	1905	
	Special Instructions	Second Exam of Contract 604 of Hiram Marble. (ins 3/3/05, rep 3/8/06)	1906	
	Special Instructions	Exam of Special Instructions 5/16/03 to Frank Van Winkle. (rep 2/3/04)	1903	
	Special Instructions	First Exam of Contract 605 of Hiram Marble. (rep 1/30/08)	1908	
	Special Instructions	First Exam of Contract 606 of Hezekiah Johnson showed corrections needed. (ins 3/3/05, rep 7/13/05)	1905	

Surveyor	Contract	Location	Year	Politics /Type*
	Special Instructions	Second Exam of Contract 606 of Hezekiah Johnson. (ins 4/28/05, rep 7/13/05)	1905	
	Special Instructions	Third Exam of Contract 606 of Hezekiah Johnson. (rep 7/28/05)	1905	
	Special Instructions	Exam of Homer Angell Contract 607, ok. (ins 9/24/04, rep 3/9/06)	1905	
	Special Instructions	First Exam of Contract 608 of Homer Angell and Clyde Riddell. (ins 10/14/04, rep 10/8/05)	1905	
	Special Instructions	Second Exam of Homer Angell and Clyde Riddell. (rep 3/9/06)	1906	
	Special Instructions	First Exam of Contract 609 of William F. Byars. (rep 11/21/05)	1905	
	Special Instructions	Second Exam of Contract 609 of William F. Byars. (rep 3/11/06)	1906	
	Special Instructions	First Exam of Contract 610 of George R. Campbell and Milton Germond. (ins 10/20/04, rep 11/11/05)	1905	
	Special Instructions	Second Exam of Contract 610 of George R. Campbell and Milton Germond. (rep 3/1/06)	1906	
	Special Instructions	First Exam of Contract 611 of George R. Campbell and Milton Germond. (ins 10/20/04, rep 11/11/05)	1905	
	Special Instructions	Second Exam of Contract 610 of George R. Campbell and Milton Germond. (rep 3/1/06)	1906	
	Special Instructions	First Exam of Contract 612 of Homer Angell and Clyde Riddell. (ins 10/11/04, rep 10/8/05)	1905	
	Special Instructions	Second Exam of Contract 612 of Homer Angell and Clyde Riddell. (rep 3/9/06)	1906	
	Special Instructions	First Exam of Contract 613 of William F. Byars. (rep 11/21/05)	1905	
	Special Instructions	Second Exam of Contract 613 of William F. Byars. (ins 3/21/07, rep 3/11/06)	1906	
	Special Instructions	First Exam of Contract 614 of George R. Campbell and Milton Germond. (ins 10/20/04, rep 11/11/05)	1905	
	Special Instructions	Second Exam of Contract 614 of George R. Campbell and Milton Germond. (rep 3/1/06)	1906	
	Special Instructions	First Exam of Contract 615 of Homer Angell and Clyde Riddell. (ins 1/27/05, rep 10/8/05)	1905	
	Special Instructions	Second Exam of Contract 615 of Homer Angell and Clyde Riddell. (rep 3/3/06)	1906	
	Special Instructions	Third Exam of Contract 615 of Homer Angell and Clyde Riddell. (rep 4/23/06)	1906	
	Special Instructions	First Exam of Contract 616 of Dudley Henry. (ins 6/8/05, rep 3/11/06)	1906	
	Special Instructions	Second Exam of Contract 616 of Dudley Henry. (rep 5/8/06)	1906	
	Special Instructions	T39,40N R36E, Exam of Contract 617 of Alfred Ruth, minor corrections needed. (6/21/05, rep 6/4/06)	1906	
	Special Instructions	Exam of Contract 618 of Lewis D. W. Shelton. (ins 2/6/06, rep 1/31/07)	1906	
	Special Instructions	Exam of Contract 619 of Edward Fitzhenry. (ins 2/5/06, rep 1/31/07)	1906	
	Special Instructions	Exam of Contract 619 of Edward Fitzhenry. (ins 4/2/07, rep 8/20/07)	1907	
	Special Instructions	First Exam of Contract 621 of Arthur and Jacob Richardson. (rep 6/4/06)	1906	
	Special Instructions	Second Exam of Contract 621 of Arthur and Jacob Richardson. (ins 10/6/06, rep 6/2/07)	1907	
	Special Instructions	Third Exam of Contract 621 of Arthur and Jacob Richardson. (rep 1/27/08)	1908	
	Special Instructions	Exam of Special Instructions 7/31/06 to Joseph Snow. (rep 1/30/08)	1907	
	Special Instructions	Exam of Contract 622 of Joseph M. Snow, ok. (ins 11/10/06, rep 1/30/06)	1906	
	Special Instructions	First Exam of Contract 623 of Robert Whitham. (rep 11/29/06)	1906	
	Special Instructions	Second Exam of Contract 623 of Robert Whitham. (rep 12/8/06)	1906	
	Special Instructions (10/29/1904)	T40N R30E, survey of Lot 8	1904	
	Special Instructions	Exam of Spec. Instr. Survey of George R. Sawyer in T28N R35E, corrections needed.	1905	
	Special Instructions	Exam of Contract 624 of Alfred Ruth showed coal lands were not noted correctly. (rep 10/15/05)	1905	

Surveyor	Contract	Location	Year	Politics /Type*
	Special Instructions	Second Exam of Contract 624 of Alfred Ruth. (rep 6/30/06)	1906	
	Special Instructions	First Exam of Contract 625 of Homer Angell. (ins 10/4/05, rep 10/15/05)	1905	
	Special Instructions	Second Exam of Contract 625 of Homer Angell. (rep 3/11/06)	1906	
	Special Instructions	Exam of Contract 626 of Milton Germond. (ins 7/7/06, rep 2/27/07)	1906	
	Special Instructions	Exam of Contract 627 of Ivan Oakes. (ins 2/5/06, rep 2/27/07)	1906	
	Special Instructions	First Exam of Contract 628 of Clyde Riddell. (ins 3/5/07)	1907	
	Special Instructions	Third Exam of Contract 628 of Clyde Riddell. (ins 6/28/07, rep 9/13/07)	1907	
	Special Instructions	Fourth Exam of Contract 628 of Clyde Riddell. (rep 1/27/08)	1908	
	Special Instructions	First Exam of Contract 629 of John Henry. (ins 6/12/05, rep 3/11/06)	1906	
	Special Instructions	Second Exam of Contract 629 of John Henry. (ins 2/14/06, rep 2/27/07)	1906	
	Special Instructions	Third Exam of Contract 629 of John Henry. (ins 4/20/06)	1906	
	Special Instructions	Fourth Exam of Contract 629 of John Henry. (ins 6/15/06)	1906	
	Special Instructions	First Exam of Contract 631 if George Schultz. (ins 10/16/06, rep 2/27/07)	1907	
	Special Instructions	T21,22N R2E Surv. abandoned Gig Harbor Military Resv., Pierce Co.	1906	
	Special Instructions (8/4/1906)	T2N R7E Surv Isaac H. Bush DLC.	1906	
	Special Instructions	First Exam of Contract 633 of Charles L. Campbell and John Penland. (ins 3/28/07, rep 9/13/07)	1907	
	Special Instructions	Second Exam of Contract 633 of Charles L. Campbell and John Penland. (rep 1/33/08)	1908	
	Special Instructions	First Exam of Contract 634 of Charles L. Campbell and John Penland. (ins 8/17/06, rep 9/13/07)	1907	
	Special Instructions	Second Exam of Contract 634 of Charles L. Campbell and John Penland. (rep 1/23/08)	1907	
	Special Instructions	First Exam of Contract 635 of Robert and Paul Whitham. (ins 8/17/06, rep 5/11/07)	1907	
	Special Instructions	Second Exam of Contract 635 of Robert and Paul Whitham. (rep 1/8/08)	1907	
	Special Instructions	Second Exam of Contract 639 of Ernest and Harold Rands. (ins 3/27/09, indicted before report)	1909	
	Special Instructions	First Exam of Contract 641 of Fred J. Brown, Allan Muirhead and Alfred Ruth. (ins 3/27/09, indicted before report)	1909	
	Special Instructions	Second Exam of Contract 642 of Lew A. Wilson. (ins 6/24/09, indicted before report)	1909	
	Special Instructions	First Exam of Contract 643 of C. Frank Rhodes. (ins 4/3/09, indicted before report)	1909	
	Special Instructions	Exam of Contract 644 of Lew A. Wilson. (rep 3/10/08)	1908	
	Special Instructions	First Exam of Contract 648 of Arthur and Jacob (ins 4/3/09)Richardson.	1909	
	Special Instructions	First Exam of Contract 649 of Arthur and Jacob (ins 4/3/09)Richardson.	1909	
	Special Instructions	First Exam of Contract 654 of Samuel Richardson. (ins 3/20/09, indicted before report)	1909	
	Special Instructions	First Exam of Contract 655 of John B. Wilson. (ins 3/27/09, indicted before report)	1909	
	Special Instructions	Second Exam of Contract 655 of John B. Wilson. (ins 8/26/09, indicted before report)	1909	
	Special Instructions	First Exam of Contract 663 of Clyde and George Riddell. (ins 9/9/09, indicted before report)	1909	
	Special Instructions	First Exam of Contract 664 of Jesse Rogers. (ins 9/9/09, indicted before report)	1909	
	Special Instructions	First Exam of Contract 665 of Jesse Rogers. (ins 9/9/09, indicted before report)	1909	
	Special Instructions	First Exam of Contract 670 of Scott Gordon. (ins 9/9/09, indicted before report)	1909	
	Special Instructions	First Exam of Contract 671 of Scott Gordon. (ins 9/9/09, indicted before report)	1909	

Surveyor	Contract	Location	Year	Politics /Type*
McDonald, Adolphus Cranston	Contract 406	N Boundary Colville I.R. (Exams by Henry Newby in 1893 1nd 1894, Waller Staples in 1896, and T. R. Hinsdale in 1897) (all of Contract rejected by Surveyor General after failure to correct. Resurvey by W. J. Roberts of the North Boundary of the Colville Reservation accepted except for three miles where there was a five chain error. Exam by Hinsdale) (All of McDonald's work was rejected, the lines were reissued to others, and he received no pay.) T35N R27-37E T35,36N R27E T35,36N R28-36E T35,36N R37E Wash DC Notes -- Portion rejected, two Supplemental Special Instructions issued, gross errors reported, field corrections made, individuals involved; numerous letters	1893	Rep USDS
McFall, George William	Contract 32 (Oreg. Territory) (as Compassman for Butler Ives and Joseph Hunt)	T4N R1E (as compassman for Butler Ives & Joseph Hunt)	1853	Comp
McIntyre, Horace Lacy	Mineral Surveys	T30N R30E Moses Mining District, 2 Mining Claims	1902	USDMS
	Mineral Surveys	T30N R36E Summit Mining District, 5 Mining Claims	1903	
	Mineral Surveys	T32N R37E No organized Mining District, 2 Mining Claims. 1904-1905	1904	
McIntyre, John Donnelly	Special Instructions	T28N R8E (exam of Contract 360 by John Nailor, favorable report, rejected complaints of settler) (ins 3/4/92, rep 10/22/92)	1891	SES USDS
	Special Instructions		1892	
		T22N R7E examined survey, Contract 365 of George Schwartz ("Flood" was compassman for part of work.) (ins 10/22/92, rep 2/28/93)		
	Special Instructions	T25N R8E (First exam of Cont. 365 of George Schwartz, favorable) (ins 3/4/92, rep 2/28/93)	1891	
	Special Instructions	T23N R9E (exam of Contract 365, favorable) (claim by settler of extortion was unfounded) (ins 10/22/92, rep 2/28/93)	1891	
	Special Instructions	Second Exam of Contract 365 of George Schwartz. (rep 6/15/93)	1893	
	Special Instructions	Exam of Contract 376 of Elmer Lenfest. (ins 10/22/92, rep 6/23/93)	1893	
	405	T37,38,39,40N R27E (Exam by Henry Newby) T37-40N R28-35E	1893	
		Wash DC Notes -- Numerous letters		
	410	T27N R10E (examined by Charles Sheldon and A. B. Little, corrections in the field noted, not approved until 1899)	1893	

Surveyor	Contract	Location	Year	Politics /Type*
	Contract 411 (5/19/1893)	7th Standard Parallel 10,11E (examined by Charles Sheldon and corrections noted, then Exam by A. B. Little of corrections and approved) T28N R10,11E Wash DC Notes -- numerous letters	1893	
McKenzie, Charles Parker	Mineral Surveys	T28,29N R11E Silver Creek Mining District, 8 Mining Claims	1890	USDMS
McLean, George J.	Contract 421	(cancelled)	1893	USDS
McMicken, Herbert H.	Clerk	Messenger and Clerk in the Surveyor General's office for his father, 10/1/1874-1885	1879	Rep Dr/Clerk
	Clerk	Messenger and Clerk in the Surveyor General's office for his father, at least 1892-94	1892	
	Clerk	Clerk in the Surveyor General's Office of Edward Kingsbury in 1903, continued until 1910+	1903	
	Clerk	Clerk in the Surveyor General's Office of Edward Kingsbury, Edward Fitzhugh, and Clair Hunt until 1924.		
McMicken, Maurice R.	Clerk	Messenger and Transcribing Clerk in the Surveyor General's office for his father, appointed messenger 7/1/1874	1874	Rep Dr/Clerk
McMicken, William C.	Washington Surveyor General	Appointed May 12, 1873, replaced by Breckenridge April 23, 1886	1873	Rep S G
	Washington Surveyor General	Appointed February 12, 1898, died September 9, 1899	1898	
McPherson, James Lennox	332 (as compassman for Charles M. Anderson for part of the work)	T15N R6E (inspection by Charles H. Goehring showed problems of up to 9 chains, but ultimately accepted after corrections and a second exam by Charles Goehring) (Goehring claimed that the first survey was influenced by a coal company in section 14 of that survey, who switched their claim to Sec. 4 after the resurvey.) (Charles Anderson was his brother-in-law.)	1891	USDS USDMS
	Contract 447	T24N R12W (Exam by John Brophy) T24N R13W	1894	

Surveyor	Contract	Location	Year	Politics /Type*
	484	T25N R9E (exam by Charles Sheldon)	1895	
	493 (with Thomas Wyche)	Wash DC Notes -- Supplemental Specials T6N R16,17,18,19,20E (Exam by A. W. Morris, ok) (surv by both) T7N R21E Wash DC Notes -- numerous letters	1896	
	Contract 496 (5/9/1896)	T26N R9E (Exam by Charles V. Shelton)	1896	
	519 (with Thomas Wyche)	Wash DC Notes -- Supplemental Specials T38N R39E) (surv by both) (Exam by A. W. Morris and M. P. McCov T39N R41E (surv by both) Wash DC Notes -- Two Supplemental Special Instructions issued, numerous letters	1897	
	533 (with Thomas Wyche)	T39N R39E (surv by both) (Exam by A. Ward Morris)	1897	
	Mineral Surveys	Wash DC Notes -- Supplemental Specials T40N R39E Northport Mining District, 3 Mining Claims	1897	
	Mineral Surveys	T29N R10E Silver Creek Mining District, 4 Mining Claims	1898	
	Mineral Surveys	T30N R10E Stillaguamish Mining District, 4 Mining Claims	1898	
	Mineral Surveys	T34N R13E Cascade Mining District, 9 Mining Claims	1900	
	Mineral Surveys	T22N R17E Peshastin Mining District, 2 Mining Claims	1901	
	Mineral Surveys	T28N R11E Silver Creek Mining District, 3 Mining Claims	1901	
	Mineral Surveys	T32N R9E White Horse Mining District, 23 Mining Claims, 1901-1905	1901	
	Special Instructions	T28N R2W (Sec 4 & 5)	1902	
	Mineral Survey	T28N R9E Wallace Mining District, 1 Mining Claim	1907	
	Mineral Surveys	T35N R9E No organized Mining District, 6 Mining Claims	1909	
	Mineral Surveys	T26N R10E Boring Mining District, 4 Mining Claims	1910	
	Mineral Surveys	T23N R16E Mount Stewart Mining District, 2 Mining Claims	1910	
	Mineral Survey	T26N R10E No organized Mining District, 1 Mining Claim	1910	
	Mineral Surveys	T32N R8E White Horse Mining District, 4 Mining Claims	1910	
	Mineral Surveys	T30N R10E Wallace Mining District, 25 Mining Claims	1910	
		James L. McPherson surveyed 2 more Mining Claims from 1914-1917		
McQuinn, John Anderson	Contract 290 (as Compassman for James K. Hull, part of the Benson Syndicate.)	T29N R40,41,42,43E (at least portions of T29N R40E were actually surveyed by McQuinn with found corners) (T29N R40E had errors of over 30 chains in the location of the East Boundary of the Spokane IR, which was Chamokane Creek)	1883	Dem Comp USDS
	Contract 523 (with Ralph Hardenbrook)	T7N T45E (Exam by A. Ward Morris showed corrections needed, McQuinn and Hardenbrook were both in Alaska, corrections assisted by David P. Thompson)	1897	
		T6N R46E T7N R46E T6N R47E T7N R47E Wash DC Notes -- Supplemental Specials		

Surveyor	Contract	Location	Year	Politics /Type*
McReynolds, James Ewing "Ewing"	Contract 350	T16N R3W (only 4 miles of survey) (from Special Deposits)	1890	Rep USDS
Meeker, Ezra Manning	Contract 89 (with John V. Meeker)	T20,21N R3E	1866	Rep USDS
	92 (1/5/1867)	T22N R5E	1867	
	95	T21N R3,4,5E	1867	
	103	T20N R2E	1868	
	Special Instructions	T19N R3E 2 DLC Surveys T20N R2,3E 11 DLC Surveys T21N R4,5E 5 DLC Surveys T22N R4,5E 3 DLC Surveys	1868	
Meeker, John Valentine	Contract 89 (with Ezra M. Meeker)	T20,21N R3E	1866	Union Rep USDS
	Special Instructions	T19N R5E 3 DLC Surveys	1871	
	Special Instructions	T19N R2E George Gibbs DLC + 2 T20N R5,6E 3 DLC Surveys T13N R2E, R5W 2 DLC Surveys		
	Contract 181	T20N R4E	1873	
Meloy, Francis E.	Contract ? (as compassman for ?)	compassman for ?	1890?	Rep Dem Comp
Merriam, Charles Frederick Otis (Fred)	Mineral Surveys	T35N R20E Methow Mining District, 10 Mining Claims	1910	USDMS
Mesick, Frederick Peter	Mineral Surveys	T8N R47E No organized Mining District, 5 Mining Claims	1901	Rep USDMS
	Mineral Surveys	T31N R39E Valley Mining District, 16 Mining Claims	1909	
Millar, Allan P.	Clerk	Clerk in the Surveyor General's Office of John Preston, appointed in May 1851.	1851	Whig Rep Dr/Clerk
Miller, W. Clayton	Contract 133 ID (6/13/1891)	T49N R6W, B. M. Retrace State Boundary	1891	Rep USDS USDMS

Surveyor	Contract	Location	Year	Politics /Type*
	Mineral Survey	T40N R33E No organized Mining District, 1 Mining Claim	1896	
	Mineral Surveys	T39,40N R39E Northport Mining District, 2 Mining Claims	1896	
Mills, George C.	Contract 403 (9/15/1892)	Allotments within Yakima Indian Reservation (Exam of all work by Henry Newby noting many corrections)	1892	Rep USDS
		T7N R16-18E T8N R15-19E T8N R22E T9N R14-19E T9N R20E T10N R14E T11N R16E T11N R18E T11N R19E T12N R15E Wash DC Notes -- Corrections made; numerous letters		
	407	Within Yakima I. R. (Exam by Henry Newby, ok after corrections) T12N R16-19E T11N R17E Wash DC Notes -- Plat corrections made, numerous letters	1892	
	Special Instructions (4/23/1893)	T11N R17E	1893	
	Special Instructions (11/13/1894)	T12N R15E	1894	
Mitchell, Joseph Teter "Joe"	Mineral Surveys	Bond only for U. S. Deputy Mineral Surveyor	1897	Rep USDMS
Moody, Zenas Ferry	Contract 144 (7/22/1872)	5th Std Prll N R31-45E 4th Std Prll N R44,45E T17,18N R43,44,45E	1872	Whig Rep USDS
Moore, Fred Cushing "Cushine"	Mineral Surveys	T30N R10E Stillaguamish Mining District, 17 Mining Claims	1902	Rep USDMS
Morgan, Edgar Marple	Contract 130	T25,26N R2W	1871	USDS
	140	T28N R1W T28,29N R2W 3 Islands in T34,35N R1E	1872	

Surveyor	Contract	Location	Year	Politics /Type*	
	183	T24,25,26N R7E Meanders of Snoqualmie River 3 Islands at mouth of Puyallup River	1873		
	186	T20N R3E T25N R6E T27N R5E	1874		
	Contract 201	5th Std Prll N T21N R7E T21N R6,7E S of Green River	1874		
Morris, Aaron Ward "Ward"	Special Instructions	Second Exam of Edward Hooker of Contract 390. (ins 7/24/97, rep 8/30/97)	1897	SES	
	Special Instructions	Third Exam of Joshua Roberts of Contract 425. (ins 7/24/97, rep 10/24/97)	1897		
	Special Instructions	T36N R40E, T40N R40,41E (Second Exam of Contract 455 of Scurry & Owens, ok) m(ins 7/24/97, rep 2/26/98)	1898		
	Special Instructions	Exam on Contract 468 in Ferry County of Pomeroy and Reynolds as surveyed by Christian Anderson, compassman, needed corrections. (ins 4/8/98, rep 7/11/98)	1898		
	Special Instructions	Third Exam of Christian Andersen of Contract 468. (ins 7/28/97, rep 11/21/97)	1897		
	Special Instructions	T30,31N R43E Second Exam of Contract 474 of John Wetzel, ok. (ins 7/28/97, rep 11/21/97)	1897		
	Special Instructions	First Exam of Contract 475 of Scurry and Owens. (ins 7/24/97, rep 11/15/97)	1897		
	Special Instructions	First Exam of Contract 477 of Stixrud and Nasten. (ins 7/24/97, rep 11/1/97)	1897		
	Special Instructions	T30N R23E (Exam of Contract 479 of Moses Emmerson, ok. (ins 7/24/97, rep 8/8/97)	1897		
	Special Instructions	Exam of Contract 493 of James McPherson and Thomas Wvche. (ins 10/8/97, rep 2/7/98)	1897		
	Special Instructions	Exam of John Scurry of Contract 494. (ins 7/24/97)	1897		
	Special Instructions	T8N R22E (First Exam of Contract 495 of C. C. Ward, (ins 10/8/97)	1897		
	Special Instructions	T9N R41E (First Exam of Contract 504 of Edward Dobbs, needed corrections. (ins 10/8/97, rep 3/20/99)	1897		
	Special Instructions	Second Exam of Contract 504 of Edward Dobbs. (ins 4/8/98)	1898		
	Special Instructions	First Exam of Contract 508 of Irving Worthington. (ins 4/21/98)	1898		
	Special Instructions	First Exam of Contract 510 of Moses Emerson. (ins 4/21/98)	1898		
	Special Instructions	First Exam of Contract 519 of James McPherson and Thomas Wvche. (ins 10/8/97, rep 7/22/98)	1898		
	Special Instructions	Second Exam of Contract 519 of Edward Dobbs. (ins 4/8/98)	1898		
	Special Instructions	First Exam of Contract 520 of Jacob Richardson. (ins 10/8/97, rep 2/25/98)	1898		
	Special Instructions	Second Exam of Contract 520 of Jacob Richardson. (rep 3/20/99)	1899		
	Special Instructions	Exam of Contract 521 of Edward Dobbs. (ins 4/21/98, rep 3/20/98)	1898		
	Special Instructions	T6,7N R44E (Exam of Contract 522 of Edward Dobbs ok) (ins 4/21/98, rep 3/20/99)	1898		
	Special Instructions	T7N R45,46E, T6N R46,47E, Contract 523 of McQuinn and Hardenbrook, needed corrections. (ins 4/8/98)	1898		
	Special Instructions	Second Exam of Contract 523 of McQuinn and Hardenbrook. (ins 4/8/98)	1898		
	Special Instructions	T39N R39E, Exam of Contract 533 of McPherson and Wvche, ok. (ins 4/8/98, rep 7/16/98)	1898		
Morton, Marmaduke Beckwith. "Bud"	Mineral Surveys	Bond only as U. S. Deputy Mineral Surveyor	5/9/1885	1885	USDMS IAA

Surveyor	Contract	Location	Year	Politics /Type*
	Special Instructions (5/1/1886)	Survey of "certain selections of land" in Columbia Indian Reservation	1886	
Mosier, Albert Graham	Mineral Surveys	Bond only as U. S. Deputy Mineral Surveyor, 2/25/1897	1897	USDMS
Muirhead, Allan	Contract 586	T6N R13E (by bid) (Exams by M. P. McCoy and A. W. Barber, minor corrections) (notes filed and corrected for T6N R13E by Alfred Ruth)	1902	USDS
		T26N R16E Wash DC Notes -- Corrections made; numerous letters		
	641 (with Alfred S. Ruth & Fred J. Brown)	T28N R34E (Exams by M. P. McCoy in 1909 and F. W. Rase in 1911 and 1912) (surveyed by Allan Muirhead)	1906	
		T27,28N R35E (surveyed by Allan Muirhead) T29,30,31,32N R34-36E (T28,29N R35E and T29N R34E surveyed by Allan Muirhead) (the rest were surveyed by Fred Brown) T31,32N R37E (surveyed by Fred Brown) Wash DC Notes -- Portion suspended, field corrections, Senator involved; numerous letters		
	Contract 676 (with Alfred Ruth)	T35N R9E (by bid) (surveyed by Allan Muirhead) (Exam by W. H. Thorn showed minor corrections needed)	1909	
	Contract 677 (with Alfred Ruth)	Wash DC Notes -- Corrections; numerous letters T35N R9E (Exam by W. H. Thorn showed minor corrections needed) (surveyed by Allan Muirhead) Wash DC Notes -- Corrections; numerous letters	1909	
Muldrow, William Canon	Special Instructions (4/10/1905)	Received instructions for a \$100 survey, but it was later cancelled, after the Surveyor General reworked another plat.)	1905	USDS
Mumm, Hans, Jr.	Mineral Surveys	T27N R10,11E Index Mining District, 72 Mining Claims, 1909-1911	1909	Prog USDMS
Murphy, Daniel Raphael "Daniel H."	Contract 10 (with Matthew O. C. Murphy) (6/5/1855)	T16N R1W (Inspected by A. M. Poe)	1855	Dem USDS EX Dr/Clerk
	Special Instructions	T14,15,16N R2W (inspected by A. M. Poe) T31,32N R1,2E (hired to do exam of Dominick Hunt, but Hunt's survey was postponed until 1858)	1856	
	Clerk	Clerk in the Oregon Surveyor General's Office in 1858 and 1859	1858	
Murphy, John Miller	Clerk	Appointed by Anson Henry in 1861 or 1862	1861	Dem Rep Clerk

Surveyor	Contract	Location	Year	Politics /Type*
Murphy, Matthew O'Connell	Contract 10 (with Daniel R. Murphy) (6/5/1855)	T16N R1W (inspected by A. M. Poe)	1855	Dem USDS EX
	Contract 41	T14,15,16N R2W (inspected by A. M. Poe) T33,34N R1,2E on Whidbey Island. (Exam by Walter W. DeLacy)	1858	
	Special Instructions	T9N R1,2W (Exam of work of Van Vleet and Newsome)	1859	
	Special Instructions	T10N R11W (Exam of work of H. S. Gile)	1859	
	Special Instructions	T19,20N R10-12W (Exam of Contract 38 of Anson Henry) (Significant corrections were required, and Henry tried to bribe Murphy, John Hall and Tilton to get around the corrections.)	1859	
Murray, Charles H.	Contract 375	T10,11N R4W (examined by Wm Elwell, ok)	1891	Rep USDS
Murray, Thomas Alexander	Contract 439	T19N R8E (Exam by Waller Staples showed lack of stone corners and was suspended, later accepted) Wash DC Notes -- Numerous letters	1894	USDS
Naden, George Frederick Smith	Clerk	Draftsman in the Surveyor General's Office of Edward Kingsburv in 1903-09+	1903	Dr/Clerk
	Chief Clerk	Chief Clerk in the Surveyor General's Office of Edward Fitzhenrv from at least 1916-21	1916	
Nailor, John	Contract 360	7th Std Prll N R8E	1891	Dem USDS
	Special Instructions	T28N R8E (examined in 1891 by John McIntyre, ok, complaints of settler reiected) Wash DC Notes -- Survey suspended, later accepted: numerous letters T28N R8E (Approved and then cancelled)	1894	
Nästen, Christopher	Contract 469 (with Arthur Dimock and George Pratt)	T37,38,39,40N R27E (surveyed by all three) (Exam ok by Waller Staples)	1895	USDS
	Contract 477 (with Martinus Stixrud)	T37-40N R28E (surveyed by all three) T36-40N R29E (surveyed by all three) T38,39,40N R25E (contract examined by A. W. Morris, and he found corrections necessary, exam again by M. P. McCoy, accepted 1900) (surveyed by Nasten)	1895	
		T40N R25E 2 Indian Allotments (surveyed by Nasten)		
		Wash DC Notes -- Four Supplemental Special instructions issued, unable to read notations; numerous letters		
	Special Instructions (with Martinus Stixrud)	Ruby Guide Meridian, thru T39N (surveyed by Nasten)	1896	

Surveyor	Contract	Location	Year	Politics /Type*
	Special Instructions (with Martinius Stixrud)	Survey of International Boundary from Ruby Guide Meridian to line between 24 and 25E (surveyed by Nasten)	1896	
	534 (with Martinius Stixrud)	T27N R21E (Exam by M. P. McCoy, minor corrections) (surveyed by Christopher Nasten)	1897	
	Contract 538 (with Martinius Stixrud)	T31N R24E (surveyed by Nasten) (Exam by McCoy showed corrections to notes only) T37N R26E (surveyed by Nasten) T39N R26E (surveyed by Nasten) Wash DC Notes -- Two additional Special Instructions issued	1898	
Navarre, Ignatius Aloysius "Nate"	Contract 192 (with Thomas Reed & Joseph Snow)	Yakima I.R.	1874	Rep USDS USDMS
		T9N R21E (surveyed by Navarre) T9N R22E (surveyed by Navarre) T10N R21E (surveyed by Snow) T10N R16E (surveyed by Snow)		
	Special Instructions 207 (with Joseph Snow)	T19N R2E 1 DLC Survey T19N R5W (surveyed by Navarre) T19N R8W (surveyed by Navarre) T19N R9W (surveyed by Snow)	1874 1875	
	228 (with Joseph Snow)	T17,18N R21E (surveyed by Snow) T19N R19,20,21E (T19N R19,21E surv By Snow) (T19N R20E surv by Navarre)	1877	
	232 (with Joseph Snow)	T15,16N R22E (surveyed by Navarre) T17N R22E (surveyed by Snow)	1877	
	263	T14, 15,16N R16E	1880	
	283	Yakima I.R. (adjacent to) T12N R15E T13N R15E T17N R16E	1882	
	Mineral Surveys	T22N R17E Negro Creek Mining District, 5 Mining Claims	1883	
	325 (part by Moses Emerson and Thomas Look as compassmen)	adjacent to Colville I.R. (Exam by Henry Martin)	1886	
		T16N R18E (by Moses M. Emerson as compassman) T23,24N R21E (by Moses M. Emerson as compassman)		
		T27N R23E (by Moses M. Emerson as compassman) T27,28,29N R24E (by T. H. Look as compassman) T29N R25,26,27,28E (by Moses M. Emerson as compassman) T23, 24N R20E (surveyed by others)		
	327 (part by Moses Emerson as compassman)	T25N R22E (favorable exam)	1886	
		T26N R22E (surv by Navarre, but extra work by Emerson as compassman)		
	Mineral Survey	T15N R8E No organized Mining District, 1 Mining Claim	1888	
	331	Meanders Okanogan River (favorable exam by John H. Sharrv) T30N R24E T31N R25E T32N R25E (plus all ranges east to Okanogan River)	1889	
	Mineral Surveys	T35,36N R24E Salmon River Mining District, 12 Mining Claims	1889	
	Mineral Surveys	T30N R23E Methow Mining District, 3 Mining Claims	1900	
	Mineral Surveys	T16,17N R10,11E Summit Mining District, 9 Mining Claims	1901	

Surveyor	Contract	Location	Year	Politics /Type*
	Mineral Surveys	T34N R18E Twisp Mining District, 7 Mining Claims	1901	
	Mineral Surveys	T40N R30E Meyers Creek Mining District, 5 Mining Claims, 1902-1905		
	Mineral Surveys	T36N R24E Salmon River Mining District, 9 Mining Claims	1902	
	Mineral Surveys	T30N R22,23E Squaw Creek Mining District, 3 Mining Claims, 1903-1910	1903	
	Mineral Survey	T30N R25E No organized Mining District, 1 Mining Claim	1906	
	Mineral Survey	T30N R23E, Squaw Creek Mining district, 1 Mining Claim	1910	
Nelson, Clarence Lotario	Special Instructions	Topographer that retraced portions of the Washington/Idaho Boundary, under instructions from the U. S. Geological Survey, under supervision of S. S. Gannett, Geographer, and Chief Geographer Robert B. Marshal. (miles 3-16, 50-80, 117-128, 143-177.6)	1908	USS
Nesselroad, John H.	Contract 289 (as compassman for Oliver B. Iverson)	T38N R4E (as compassman for Oliver B. Iverson)	1883	Comp
Neville, Herman L.	Mineral Surveys	T36,37N R32E Eureka Mining District, 3 Mining Claims	1900	Rep USDMS
	Mineral Survey	T37N R31E Wauconda Mining District, 1 Mining Claim	1901	
Newby, Henry Ward	Special Instructions	Fifth Exam of Contract 361 of Clinton Pulsifer. (ins 7/8/95, rep 12/24/96)	1896	Dem SES
	Special Instructions	First Exam of Contract 363 of John Ashley, as Special Agent, notes to be corrected. (ins 12/7/93)	1893	
	Special Instructions	Second Exam of Contract 363 of John K. Ashley. (ins 12/16/93 and 12/20/93, rep 2/26/94)	1894	
	Special Instructions	Third Exam of Contract 363 of John K. Ashley. (rep 3/5/94)	1894	
	Special Instructions	First Exam of Contract 373 of Dekalb Ashley, as Special Agent, needed corrections. (ins 12/7/93)	1893	
	Special Instructions	Second Exam of Contract 373 of Dekalb Ashley. (ins 12/16/93 and 12/20/93)	1893	
	Special Instructions	Second Exam of Contract 378 of Edwin Richardson as a Special Agent, approved resurveys. (ins 12/20/93)	1893	
	Special Instructions	Third Exam of Contract 378 of Edwin Richardson. (ins 12/2/94, rep, 9/10/94)	1994	
	Special Instructions	First Exam of Contract 389 of Irving Worthington as Special Agent, needed corrections. (ins 12/7/93)	1893	
	Special Instructions	Second Exam of Contract 389 of Irving Worthington. (ins 12/16/1893 and 12/20/1893, rep 1/24/94)	1893	
	Special Instructions	Inspected Contract 390 of Edward Hooker as Special Agent, needed corrections.	1893	
	Special Instructions	Exam of Contract 393 of Henry Fitch. (ins 9/14/94, rep 1/8/95)	1894	
	Special Instructions	First Exam of Contract 395 of Warriner Smith. (ins 9/14/94, rep 1/24/95)	1894	
	Special Instructions	Exam of Contract 396 of Frank Semon. (ins 9/14/94, rep 1/8/95)	1894	
	Special Instructions	First Exam of Contract 397 of William Marye as Special Agent, needed complete redo. (ins 7/2/94, rep 10/2/94)	1894	

Surveyor	Contract	Location	Year	Politics /Type*
	Special Instructions	First Exam of Contract 399 of Isaac Galbraith. (ins 12/7,16,20/ 1893)	1893	
	Special Instructions	Inspected Alexander Reynolds, Contract 400, needs redo in field, relected. (ins 7/2/94, rep 9/7/94)	1894	
	Special Instructions	First Exam of Contract 400 of Alexander Reynolds. (ins 7/2/94, rep 9/7/94)	1894	
	Special Instructions	Yakima Indian Reservation, First Exam of Contract 403 of George Mills) (as a special agent) (ins 3/21/1894, rep 8/9/94)	1894	
	Special Instructions	First Exam of Contract 404 of William Maxwell. (ins 10/14/93, rep 12/19/93, 1/17/94, and 1/26/9)	1893	
	Special Instructions	First Exam of Contract 405 of John McIntyre. (ins 10/14/93, rep 12/19/93, 1/17/94, and 1/26/94)	1893	
	Special Instructions	First Exam of Contract 406 of Adolphus McDonald. (ins 10/14/93, rep 12/19/93, 1/17/94, and 1/26/94)	1893	
	Special Instructions	Second Exam of Contract 406 of Adolphus McDonald. (rep 2/1/94)	1895	
	Special Instructions	Yakima Indian Reservation, First Exam of Contract 407 of George Mills) (ins 3/21/94, rep 8/9/94)	1894	
	Special Instructions	First Exam of Contract 409 of Oliver Iverson, many corrections noted. (ins 3/21/94, rep 8/9/94)	1894	
	Special Instructions	First Exam of Emery Hermans on Contract 418. (ins 9/14/94, rep 7/24/95)	1895	
	Special Instructions	First Exam of Contract 419 of Lewis D. W. Shelton. (ins 9/14/84, rep 1/8/95)	1894	
	Special Instructions	Second Exam of Contract 429 of William Mayer. (ins 11/20/94)	1894	
	Special Instructions	Second Exam of Contract 460 of Alvin Bystrom. (ins 7/8/96)	1896	
	Special Instructions	First Exam of Contract 461 of Edward Fitzhenry. (ins 7/8/96, rep 10/30/96)	1896	
	Special Instructions	Second Exam of Contract 461 of Edward Fitzhenry. (rep 3/10/97)	1897	
	Special Instructions	First Exam of Contract 462 of Thomas Hammond. (ins 7/8/96, rep 12/28/96)	1896	
	Special Instructions	Second Exam of Contract 463 of Robert Whitham. (ins ? rep ?)		
	Special Instructions	Second Exam of Contract 464 of Dudley Henry. (ins 7/8/96)	1896	
	Special Instructions	First Exam of Contract 466 of Oliver Ort. (ins 7/8/96, rep 12/29/96)	1896	
	Special Instructions	First Exam of Contract 470 of Nicholas Fortman and Thomas Hammond. (ins 7/8/96, rep 12/29/96)	1896	
	Special Instructions	First Exam of Contract 473 of Christian Anderson. (ins 1/13/97)	1897	
	Special Instructions	First Exam of Contract 474 of John Wetzal. (ins 3/22/97)	1897	
Newman, William Benjamin D.	Contract 17	T13N R5W	1855	USDS
Newsom, John William	Special Instructions (as compassman for William Strong)	T6-9N R1-6W DLC surveys (part as compassman for William Strong)	1857	Rep Comp USDS
		T7N R1-3W 20 DLC Surveys T8N R2-6W 45 DLC Surveys T9N R2,6W 9 DLC Surveys		
	Contract 37 (with Lewis Van Vleet)	T9,10N R1,2W (Examined by Matthew Murphy)	1858	
		T1N R5,6E T2N R5,7E	1859	

Surveyor	Contract	Location	Year	Politics /Type*
Nicholson, Lawson Ambrose	Special Instructions (9/7/1909)	T19N R2E Two Islands in Section 20	1909	Rep USDS
Niles, Hutson Perry "Perry"	Contract 546 (with Archibald Frater and William Trumbull) (3/25/1899)	9th Std Prll R41-43E (Exam by M. P. McCoy ok) (surv by Niles and Frater)	1899	Rep USDS
	Contract 553 (with William Trumbull and Archibald Frater)	T37N R42E (exteriors by Frater) T38N R42E (subdv surv by Frater) T38N R42E (W Bndy surv by Trumbull) T39N R42E (A request was made to eliminate this township for mountainous reasons. granted.) T37N R43E (surv by Niles) Wash DC Notes -- Supplemental Specials T38N R42,43E (Exam by M. P. McCoy)	1899	
Nitschke, Frederick	Clerk	Transcribing Clerk in the Surveyor General's Office of William McMicken	1881	Dr/Clerk
Nixon, Thomas Lee "Lee"	Contract 157 (as compassman for William R. Ballard)	Yakima I.R. Indian Allotments (exam by David Clarke after assistants would not sign oaths, showed corrections needed. Clarke went to the field with Ballard, ensuring that the corrections were done.) (Nixon acted as compassman for Ballard.)	1873	Rep Comp
		T9N R17,18,19E T9N R20E T10N R17,18,19E T11N R17E		
Noël, Jacob Edmond	Special Instructions	Exam of survey Contract 344 by George Swartz, ok (ins 6/16/91, rep 9/22/91)	1890	Rep SES USDS
	377	Range line T21N R9W N to 6th Standard Parallel N (not surveyed by Noel) 6th Std Prll N west to Pacific Ocean from R9W adjacent to Quinault I. R. (Noel refused to do Contract because of character of ground and wanted it cancelled, Surv General declined but ultimately agreed after a special investigation) Quinault Guide Meridian (not surveyed by Noel) T24N R12,13W	1891	

Surveyor	Contract	Location	Year	Politics /Type*
	Special Instructions	Revised Boundary Quinault Indian Reservation (not surveyed by Noel) Wash DC Notes -- Contract cancelled, letter alleging deputy making demands for contributions from settlers, special investigation: numerous letters	1891	
	Special Instructions	T17N R5E (asked to examine Byron Majors , failed to perform and never did exam)	1891	
	Special Instructions	T19N R7E Examination of Lewis Woodman, refused by Noel	1891	
Nourse, Mathew Ferdinand	Special Instructions	Special Indian Allotting Agent on the Yakima Indian Reservation	1910	IAA
Noyes, Michael J.	Contract 61 (as compassman for William H. Carlton)	T8N R36E	1860	Union Rep Comm
Oakes, Ivan Edward	Contract 627 (3/7/1905)	T19N R10E (Exam by M. P. McCoy)	1905	Rep USDS
		T21N R14E T18N R15E Wash DC Notes -- Individual complained; numerous letters		
Ober, Ralph Hadlock	Special Instructions	Exam of Contract 382 of Henry Fitch, ok. (ins 10/7/93, rep 4/2/94)	1893	SES USDS
	483 (with Isaac M. Galbraith)	T19N R9E (Exam by T. R. Hinsdale) (surv by Ober) Wash DC Notes -- Supplemental Specials	1895	
	505 (with Isaac M. Galbraith)	T24N R8E (surv by Ober) (Exams by A. B. Little and M. P. McCoy) Wash DC Notes -- Supplemental Specials, resurvey involved	1896	
	509 (with Isaac M. Galbraith)	T38N R6E (There are original rejected plats and field notes of this survey in the National Archives in Washington D. C.) (Ober finally made corrections after his typhoid and broken leg, and Galbraith's death in 1903, and it was approved in 1906.) T39N R5,6E (Ober finally made corrections after his typhoid and broken leg, and Galbraith's death in 1903, and it was approved in 1906.) Wash DC Notes -- Rejected survey, survey suspended, two Supplemental Instructions issued, corrections made, unable to read notations, Congressman involved, attorney involved, portion later accepted; numerous letters	1897	

Surveyor	Contract	Location	Year	Politics /Type*
	527 (with Isaac M. Galbraith)	T39N R7E (1901 still not surveyed by Galbraith, 1903 Galbraith died, 1904 rejected, 1905 time ext., 1905 Ober broke arm in B. C., 1906 Ober surveyed as new survey, M. P. McCoy exam, 1907 accepted)	1897	
	Special Instructions	Wash DC Notes -- Survey rejected, later accepted; numerous letters T38N R5E, T39N R4E, (corrected notes of Contract 449 of Isaac Galbraith)	1899	
Ogden, David Bayard III	Special Instructions	T20N R1W (surv. McMicken Island)	1894	USDS
Omeg, Robert Fred	Contract 593 (with Edward Sharp)	T14N R7,8E (by bid) (Exam by M. P. McCoy ok)	1903	USDS
	Contract 646	T15N R7E T38N R34E (Exam by J. S. Harrison) T36N R40E T40N R41E Wash DC Notes -- Numerous letters	1907	
O'Neel, Albert C.	Contract 397 (as Compassman for William B. Marye)	T11N R2E, T15NR4E (finished William Marye Contract)	1895	Rep Comp USDS
	Contract 497	T11N R3E (Exams by T. R. Hinsdale in 1897 and F. H. Brigham in 1898) Wash DC Notes -- Supplemental Specials	1896	
Ort, Oliver Oscar	Contract 401	T16N R6W (examined by Alfred Ruth, ok)	1892	Rep USDS
	436	Wash DC Notes -- Corrections made, unable to read notations: numerous letters T14N R5E (examined by Waller Staples with corrections to notes only) Wash DC Notes -- (exam by Waller Staples, rest cut off)	1894	
	466	T21,22,23N R9W (Exams by Henry Newby in 1896, N. B. Sweitzer in 1898 and F. H. Brigham in 1899) (Exam by F. H. Brigham in 1899 of T23N R9W, ok) (Exam by M. P. McCoy of T21N R9W, ok)	1895	
	499	Wash DC Notes -- Survey suspended, later accepted; numerous letters T14N R2E	1896	
	Contract 515	T12N R6,7E (Exams by D. W. Kinnaird, M. P. McCoy and T. M. Hurlburt, T12N R7E rejected in 1903, rest accepted and paid eventually) T23N R10,10-1/2,11W T23N R7-1/2W (Exams by F. H. Brigham, D. W. Kinnaird, M. P. McCoy, and T. M. Hurlburt) Wash DC Notes -- Survey Suspended, corrections made, portion rejected; numerous letters	1897	

Surveyor	Contract	Location	Year	Politics /Type*
Ostrander, Levi Wells	Clerk	Appointed August 1, 1885. On salary in 1884.	1884	Dr/Clerk
Otis, Ira Clinton	Clerk	Draftsman in the Surveyor General's Office of William P. Watson	1897	Dr/Clerk
	Clerk	Chief Draftsman in the surveyor General's Office of Edward Kingsbury. 1899-1903	1899	
Ouellette, Louis Jean Pierre "Pete"	Clerk	Appointed a Clerk in the Surveyor General's Office of William McMicken from 1883-1886	1883	Rep Dem Citizen's Dr/Clerk USDS
	Contract 346	10th Std Prll N R5E (Exams by Francis Yeomans in 1892 and T. R. Hinsdale in 1895) (actually surveyed by Isaac Galbraith as compassman) T36N R5E (accepted after corrections) T40N R5E (accepted, but actually surveyed by Isaac Galbraith per Examiner Francis Yeomans. The lines were poorly blazed and hard to follow.) T24N R8E (could not find starting point at first) (T24N R8E surveyed in 1894 and rejected in 1896 after failing to correct, and a new contract was issued to Isaac Galbraith and Ralph Ober.)	1890	
	Clerk	Draftsman in the Surveyor General's Office of Edward Kingsbury in 1903	1903	
Owens, Henry Kinder	Contract 455 (with John G. Scurry)	T40N R40,41E (all but T36N R40E examined by A. W. Morris in 1897 and approved) (It appears that all of the work was done by John Scurry.)	1895	USDS
	456 (with John G. Scurry)	T36N R39,40E (Exam of T36N R40E by M. P. McCoy in 1899 showed field corrections needed, Reexam by M. P. McCoy in 1904, ok and township approved) T32N R37,38E (It appears that all of the work was done by John Scurry.) (Ralph Ober had all of the communication with the Surveyor General, Scurry in Alaska, Exam by M. P. McCoy in 1899 noted corrections, approved 1902) Wash DC Notes -- Additional Specials; numerous letters	1895	
	Contract 475 (with John G. Scurry)	T30,31N R44E (Exams by A. W. Morris in 1897, M. P. McCoy in 1902, and A. W. Barber in 1893) (Exam showed entire surv needed corr., deputies delayed, in 1901 rejected, deputies appealed to the Sec. of the Int., lost, Scurry sick, asked for John Wetzel to finish as compassman, Wetzel appointed, exam by A. W. Barber, appr in 1903) Wash DC Notes -- Survey rejected, later accepted, three Supplemental Special Instructions issued, unable to read notations; numerous letters	1895	

Surveyor	Contract	Location	Year	Politics /Type*
Park, Charles Manville "Charlie"	Contract 289 (as Compassman for Oliver B. Iverson)	T37N R4E (as Compassman for Oliver B. Iverson)	1883	Comp
Parsons, George William ("Will")	Contract 471 (with John Parsons)	T37N R7E (Cancelled) (Never surveyed by anyone) (The State of Washington withdrew its Special Deposit.)	1895	USDS
	Contract 486 (with John Parsons)	T34N R9E (Exam by Francis Brigham noted field note corrections needed, accepted after multiple corrections) T35N R8E	1895	
Parsons, John Clement ("Clem")	Special Instructions (10/9/1894)	T34N R1E (surv of Ure Island)	1894	USDS
	453	9th Std Prll N R10-11E Contract inspected by F. H. Brigham. ok, except for corrections of notes) T36N R9,11E Wash DC Notes -- Corrections; numerous letters	1895	
	471 (with George Parsons)	T37N R7E (Cancelled) (Never surveyed by anyone) (The State of Washington withdrew its Special Deposit.)	1895	
	Contract 486 (with George Parsons)	T34N R9E (Exam by Francis Brigham noted field note corrections needed, accepted after multiple corrections) T35N R8E	1895	
Patterson, Andrew Wilson	Contract 6 (5/26/1855)	3rd Std. Par. North, R1E (Exam by George Bright) (No notes on file for anyone, but apparently surveyed by Patterson)	1855	Dem USDS Ch Clerk
		2nd Std Prll N from 12 miles W of the Willamette Meridian to its intersection with the Col. River (Exam by George Bright) (no notes on file, but apparently surveyed by Patterson)		
	12 (7/27/1855) Chief Clerk in Oregon Surveyor General's Office	T12,13N R1E Appointed by William Chapman in March 1859-1861	1855 1859	
Payne, Clarence Hayes	Contract 696 (with C. A. Slang) (5/2/1910)	T31,33,34N R42E (T33N 42E surv by Slang, T31,34N R42E surv by Pavne) (Exam by Fred Rase) Wash DC Notes -- Senator involved, portion suspended, unable to read notations; numerous letters	1910	USDS
	Contract 697 (with C. A. Slang) (5/2/1910)	T31,33,34N R42E (T33N 42E surv by Slang, T31, 34N R42E surv by Pavne) (Exam by Fred Rase) T36,38,39N R41E (surv by Slang) T34N R43E (surv by Slang) (corrections by Payne) Wash DC Notes -- Senator involved, portion suspended, unable to read notations; numerous letters	1910	

Surveyor	Contract	Location	Year	Politics /Type*
Pearson, George Little	Chief Clerk	Chief Clerk in the Surveyor General's Office of William McMicken in 1874-77, appointed 1/1/1874	1874	Ch Clerk
Pengra, Bynon Johns, "BJ"	Surveyor General of Oregon	Oregon Surveyor General, June 13, 1861 to March 14, 1865.	1861	Rep S G USDS
Penland, John Robert	Contract 633 (with Charles Campbell)	T32N R7E (surveyed by Charles L. Campbell)	1906	Rep USDS
		T27 R9E (surveyed by Charles L. Campbell) T22N R11E (surveyed by Charles L. Campbell) T37N R11,12E (surveyed by John R. Penland) T29N R35E (surveyed by Charles L. Campbell) 6th Stnd Pll N, R8,9W (surveyed by Charles L. Campbell) T24N R8,9W (surveyed by John R. Penland)) (Exam by M. P. McCoy) Wash D C Notes -- corrections; numerous letters		
	Contract 634 (with Charles Campbell)	T32N R7E (surveyed by Charles L. Campbell) (Exam by M. P. McCoy) Wash D C Notes -- Plat corrections; numerous letters	1906	
Perkins, Fletcher K.	Clerk	Messenger in the Surveyor General's Office of Elisha P. Ferrv.	1869	Dr/Clerk
Peterson,	Contract 378 (Compassman for Edwin C. Richardson)	T16N R4,5E	1891	Comp
Peterson, William Maurice	Special Instructions	Special Indian Allotting Agent on the Makah Indian Reservation	1907	IAA
Phillips, David	Contract 2 (with William Strickler) (4/29/1855)	T16N R1E (by David L. Phillips as compassman)	1855	Dem USDS
	Contract 15 (with William Strickler) (8/7/1855)	T17,18,19,20N R2E (Exam by Alonzo Poe) (David L. Phillips was compassman on T17.20N R2E) T25N R3,4,5E (David L. Phillips was compassman for subdivisions of T25N R3.4E) T6N R1,2W (not surveyed in this Contract) T7N R1,2,3W (not surveyed in this Contract)	1855	
Phillips, David Lucas	Contract 2 (as Compassman for David Phillips and William Strickler)	T16N R1E (by David Lucas Phillips, compassman)	1855	Dem Comp

Surveyor	Contract	Location	Year	Politics /Type*
	Contract 15 (as Compassman for David Phillips and William Strickler) (8/7/1855)	T17,18,19,20N R2E (Exam by Alonzo Poe) (David L. Phillips was compassman on T17.20N R2E) T25N R3,4,5E (David L. Phillips was compassman for subdivisions of T25N R3,4E)	1855	
Phoenix, Charles Edward	Mineral Surveys	T37N R2W No organized Mining District, 3 Mining Claims Charles Phoenix surveyed more Mining Claims from 1912 to 1939, totaling 109 more claims.	1906	USDMS
Pidgeon, Charles Marshall	Special Instructions	Exam of Contract 567 of Alfred Ruth. (rep 7/2/08)	1908	Rep SES
	Special Instructions	T16N R15E (Second Exam of Contract 605 of Hiram Marble) (corrections in field needed) (rep 2/12/08)	1907	
	Special Instructions	Second Exam of Contract 632 of George R. Campbell, Walter Long and Milton Germond. (rep 2/13/08)	1908	
	Special Instructions	Third Exam of Contract 633 of Charles Campbell and John Penland. (rep 2/7/08)	1908	
Pike, Harvey L.	Contract 459	T41N R3W (at Point Roberts) (no exam) (Pike was paid \$16.45 and used a 5 man crew)	1895	Rep USDS
Plachy, Wencil Henry	Contract 293 (Part of the Benson Syndicate)	Spokane I. R.	1883	USDS
		meanders NE Bank Columbia River in Spokane I. R. T30,31,32N R41E T29N R37,38,39E T29N R36E T30N R37,38,39E T30N R36E T31N R37E (actually surveyed by Plachy, but with significant distortion) T32N R39E T33N 40E		
	Contract 306 (Part of the Benson Syndicate)	T32,33,34N R37E (payable out of Special Deposits) (Exam by Henry Martin) (Bond under #293) (cancelled by the commissioner after an investigation and not surveyed by Plachy) T31-35N R38E (payable out of Special Deposits) (cancelled by the commissioner after an investigation and not surveyed by Plachy)	1884	
Plummer, Frederick Gordon	Special Instructions	Mineral Survey of 3 mining claims	1897	USS

Surveyor	Contract	Location	Year	Politics /Type*
Poe, Alonzo Marion	Special Instructions (6/18/1855)	T15,16N R4,5W and T14N R5W (Inspect Contract 9 of David F. Byles)	1855	Dem EX
	Special Instructions	T17,18,19N R2E (Exam of Contract 2 by Phillips and Strickler)	1856	
	Special Instructions (6/18/1855)	T16N R1W and T13-16N R2W (inspect Contract 10 of Mathew O. C. Murphv and Daniel Murphv)	1856	
Pomeroy, Halsey Beecher	Contract 468 (with Alexander Reynolds)	R37-40N R30E (surv by both) (Exams by Waller Staples in 1896, T. R. Hinsdale in 1897, and A. W. Morris in 1898) (Pomeroy died in 1897 after completing the surveys, but they were rejected and the Contract was suspended. Christian Anderson was hired as Compassman to finish, an exam by A. Ward Morris said needed corrections, but was accepted in 1898) (there were 10 miles of corrections in the field in these 4 townships) T40N R32E (surv by both) (10 miles of corrections by Christian Andersen in 1897 as compassman in this townshin) T37-39N R33E (surveyed by both) (66 miles of corrections by Christian Anderson in 1897 as compassman in these townshins) Wash D. C. Notes -- Supplemental Specials, attorney involved, errors reported, unable to read notations; numerous letters	1895	USDS
Pope, Thomas Albert	Special Instructions	Exam of T30N R9W of Contract 353 of James Tilton Sheets, with Albert Blackwood as compassman. (ins 5/16/93. rep 6/9/93)	1893	SES
Porak, Henry George	Contract 637 (with Edward Sharp)	T29,30,31,32N R25,26E (surveyed by Porak and Sharp together) (Exam by F. W. Rase) T30,31,32N R27E (surveyed by Porak and Sharp together) Wash DC Notes -- Plat corrections, portion suspended, field corrections, unable to read notations; numerous letters	1906	Rep USDS
Porter, Nathan Smith	Clerk	Clerk in the Surveyor General' Offices of Edward Kingsburv from 1900-1903	1900	Dr/Clerk
	Clerk	Clerk in the Surveyor General' Offices of Edward Fitzhenry in 1915	1915	
Pratt, George Hazen	Contract 469 (with Arthur Dimock and Christopher Nasten)	T37,38,39,40N R27E (surveyed by all three) (Exam ok by Waller Staples)	1895	USDS

Surveyor	Contract	Location	Year	Politics /Type*
		T37-40N R28E (surveyed by all three) T37-40N R29E (surveyed by all three)		
Preston, John Bower	Oregon Surveyor General	Scouted Willamette Meridian N S E W from Initial Point, scouted in Washington with James Freeman and William Ives.	1851	Whig S G
	Surveyor General	First Surveyor General of Oregon Territory, which included the future Washington Territory. Appointed November 22, 1850, opened office May 5, 1851.	1850	
Preston, Josiah Walker	Contract 33 (Oregon Terr.) (with George Hyde) (April 1853)	4th and 5th Std. Prll N, 12 mi W & 6 mi E (surveyed by Preston and Hyde with Timothy Davenport as compassman) Willamette Meridian from previous terminus North through T20N (surv by both with Timothy Davenport as compassman) T17-20N, R2W-1E (T17N R1-2W, T18N R1W, T19N R1W, T20N R1E-2Wsurv by Preston) (T19N R1E, T18N R1E&R2W, T17N R1E surv by Hyde) (T19N R2W surv by both)	1853	Whig USDS
Pulsifer, Clinton Forrest	341 (as Compassman for Gilbert M. Ward)	T13N R6W (Exam by James DeWitt showed probs, and that a timber co. had built a cabin in every 1/4 sec. Clinton Pulsifer worked on this for Ward. Much of the work had either never been done or had been destroyed by others. (Second Exam by Windom Spearin, ok) (Ward used a compassman)	1890	Comp USDS
	Contract 361	T23N R5W (exam by James DeWitt, found errors of 5 degrees and 5.00 chains) (Exams by James DeWitt in 1891, Windom Spearin in 1892, Clarence Ide in 1892, Emery Hermans in 1892, and H. W. Newby in 1895) T11N R9W (inspected by Windom Spearin, found errors) (had Columbus M. Brock as a compassman for a portion of the work) (accented 1894) T14N R9W (survey of township originally rejected but ultimately accepted) T21N R10W (exam by Emery Hermans noted corrections) (A Mr. Robert Dumey had solicited money from the settlers, but it was determined that Pulsifer had nothing to do with it.) (township cancelled from Pulsifer and awarded to George Schwartz as compassman in 1895) Wash DC Notes -- Portion rejected, corrections made, unable to read notations, numerous letters, Special Instructions to Georee A. Schwartz	1891	
Purington, Charles Irving "Irving"	Mineral Survey	T27N R42E No organized Mining District, The Indian Placer. MS 1029. in Spokane Countv	1910	USDMs

Surveyor	Contract	Location	Year	Politics /Type*
Ralston, John Chester	Mineral Surveys	T36,37N R32E Eureka Mining District, 58 Mining Claims, 1897-1901	1897	Rep USDMS
	Mineral Survey	T32N R45E Newport Mining district, 1 Mining Claim	1898	
	Mineral Survey	T29N R37E Springdale Mining District, 1 Mining Claim	1898	
	Mineral Surveys	T40N R30E Meyers Creek Mining District, 11 Mining Claims, 1899-1900	1899	
	Mineral Survey	T34N R32E Nespelem Mining District, 1 Mining claim	1899	
	Mineral Surveys	T29N R33E San Poil Mining District, 8 Mining Claims, 1899-1900	1899	
	Mineral Survey	T40N R33E Curlew Mining District, 1 Mining Claim	1900	
Rands, Ernest Paul	Contract 639 (with Harold A. Rands)	T33,34N R31-37E (Exams by F. W. Rase in 1908, 1910, and 1911)	1906	Rep USDS
		Wash DC Notes -- Corrections; numerous letters		
Rands, Harold Alva	Contract 230, Idaho (12/26/1901)	T44N R6W, Boise Meridian retrace Idaho/WA state line	1901	Rep USDS
	Contract 260 Idaho (1/21/1905) (with Herman D. Gradon)	Retrace State Boundary, T46N R6W, B. M.	1905	
	Contract 639 (with Ernest P. Rands)	T33,34N R31-37E (Exams by F. W. Rase in 1908, 1910, and 1911) Wash DC Notes -- Corrections; numerous letters	1906	
Rankin, John Knox	Indian Allotting Agent	Indian Allotting Agent on the Yakima Reservation	1892	Rep IAA
Rase, Frederick William	Special Instructions	Third Exam of Contract 605 of Hiram Marble. (rep 5/19/11)	1911	Rep SES
	Special Instructions	Fourth Exam of Contract 632 of George Campbell, Walter Long, and Milton Germond. (rep 2/20/11)	1911	
	Special Instructions	Exam of Contract 636 of Robert and Paul Whitham. (ins 6/23/08, rep 12/2/08)	1908	
	Special Instructions	Exam of Contract 637 of Porack and Edward Sharp. (6/23/08, rep 7/16/08)	1908	
	Special Instructions	First Exam of Contract 638 of William A. B. Campbell, Alfred Geddes, and Nathan Hubbs. (ins 7/25/08, rep 12/15/08)	1908	
	Special Instructions	First Exam of Contract 639 of Ernest Rands and Harold Rands. (ins 7/25/08, rep 2/9/09)	1908	

Surveyor	Contract	Location	Year	Politics /Type*
	Special Instructions	Third Exam of Contract 639 of Ernest and Harold Rands. (ins 3/24/10, rep 8/21/10)	1910	
	Special Instructions	Fourth Exam of Contract 639 of Ernest and Harold Rands. (rep 1/30/11)	1911	
	Special Instructions	Exam of Contract 640 of Dudley and John Henry and Herbert Raymond. (ins 7/25/08, rep 1/14/08)	1908	
	Special Instructions	Exam of Contract 641 of Fred J. Brown, Allan Muirhead, and Alfred Ruth. (ins 3/24/10, rep 1/5/11)	1910	
	Special Instructions	Third Exam of Contract 641 of Fred J. Brown, Allan Muirhead, and Alfred Ruth. rep 2/9/12)	1912	
	Special Instructions	Fourth Exam of Contract 643 of C. Frank Rhodes. (ins 3/20/11, rep 1/30/12)	1911	
	Special Instructions	Second Exam of Contract 648 of Arthur Richardson and Jacob Richardson. (ins 3/20/11, rep 1/23/12)		
	Special Instructions	Second Exam of Contract 649 of Arthur Richardson and Jacob Richardson. (ins 3/20/11, rep 1/23/12)		
	Special Instructions	Exam of Contract 650 of Hezekiah Johnson. (ins 3/20/11, rep 3/31/12)	1911	
	Special Instructions	Exam of Contract 651 of Hezekiah Johnson. (ins 3/20/11, rep 3/31/12)	1911	
	Special Instructions	Fifth Exam of Contract 655 of John B. Wilson. (ins 7/17/11, rep 5/--/12)	1912	
	Special Instructions	Third Exam of Contract 661 of George Schwartz. (ins 3/20/11, rep 10/19/11)	1911	
	Special Instructions	Seventh Exam of Contract 663 of Clyde and George Riddell. (ins 4/22/13, rep 2/5/13)	1913	
	Special Instructions	Eighth Exam of Contract 663 of Clyde and George Riddell. (rep 5/16/13)	1913	
	Special Instructions	Fourth Exam of Contract 666 of Robert Whitham. (ins 4/25/12, rep 2/5/13)	1912	
	Special Instructions	Fourth Exam of Contract 667 of Robert Whitham. (ins 4/25/12, rep 7/10/12)	1912	
	Special Instructions	Fifth Exam of Contract 670 of Scott Gordon. (rep 2/7/12)	1912	
	Special Instructions	Fifth Exam of Contract 670 of Scott Gordon. (rep 2/7/12)	1912	
	Special Instructions	First Exam of Contract 680 of Lew Wilson. (ins 3/20/11, rep 7/26/11)	1911	
	Special Instructions	First Exam of Contract 681 of Lew Wilson. (ins 3/20/11, rep 7/26/11)	1911	
	Special Instructions	Exam of Contract 686 of Samuel Richardson. (ins 3/20/11, rep 10/7/11)	1911	
	Special Instructions	Exam of Contract 687 of C. Frank Rhodes. (ins 4/25/12, rep 6/11/12)	1912	
	Special Instructions	Exam of Contract 688 of C. Frank Rhodes. (ins 4/25/12, rep 6/11/12)	1912	
	Special Instructions	Exam of Contract 689 of Fred J. Brown. (ins 3/20/11, rep 4/24/11)	1911	
	Special Instructions	Exam of Contract 690 of Fred J. Brown. (ins 3/20/11, rep 4/24/11)	1911	
	Special Instructions	Exam of Contract 691 of Samuel Richardson. (ins 3/20/11, rep 10/7/11)	1911	
	Special Instructions	Third Exam of Contract 692 of Floyd Betts. (ins 4/25/12, rep 2/17/13)	1912	
	Special Instructions	Third Exam of Contract 693 of Floyd Betts. (ins 4/25/12, rep 2/17/13)	1912	
	Special Instructions	Third Exam of Contract 694 of Floyd Betts. (ins 4/25/12, rep 2/17/13)	1912	
	Special Instructions	Third Exam of Contract 695 of Floyd Betts. (ins 4/25/12, rep 2/17/13)	1912	
	Special Instructions	First Exam of Contract 696 of Clarence Payne and Charles Slang. (ins 3/20/11, rep 3/6/12)	1912	
	Special Instructions	Second Exam of Contract 696 of Clarence Payne and Charles Slang. (ins 11/9/12)	1912	
	Special Instructions	Third Exam of Contract 696 of Clarence Payne and Charles Slang. (rep 3/18/13)	1913	
	Special Instructions	First Exam of Contract 697 of Clarence Payne and Charles Slang. (ins 3/20/11, rep 3/6/12)	1912	
	Special Instructions	Second Exam of Contract 697 of Clarence Payne and Charles Slang. (ins 11/9/12)	1912	
	Special Instructions	Third Exam of Contract 697 of Clarence Payne and Charles Slang. (rep 3/18/13)	1913	

Surveyor	Contract	Location	Year	Politics /Type*
	Special Instructions	Exam of Contract 698 of Horace Cupples. (rep 12/12/12)	1912	
Raymond, Herbert Newton	Contract 640 (with Dudley Henry & John D. Henry)	T28N R30,31,33E (Exam by F. W. Rase) (surveyed by Herbert Raymond) (ext. by John D. Henry) T29N R30,31E (surv by Herbert Raymond) (ext by John D. Henry) T29N R33E (ext by John D. Henry) T30N R30E (not in this Contract) T31N R32E (surv by Herbert Raymond) T32N R33E (surv by John D. Henry) T30,31N R33E (surveyed by John D. Henry) T32N R31,32N (surv by John D. Henry) T28-31N R32E (T28,30N R32E surveyed by Dudley S. B. Henry)	1906	USDS
	672 (with Charles S. B. Henry & Dudley S. B. Henry)	Wash DC Notes -- Plat corrections; numerous letters T13N R3,4E (Exams by J. C. Thoma and Lincoln Wilkes) T14N R3E	1909	
	Contract 673 (with Charles S. B. Henry & Dudley S. B. Henry)	Wash DC Notes -- Plat corrections; numerous letters T13N R3,4E (Exams by J. C. Thoma and Lincoln Wilkes) T14N R3E Wash DC Notes -- Plat corrections; numerous letters	1909	
Raymond, Nathan David	Special Instructions	T9N R10W Washington Hall DLC	1885	Dem Rep Citizen USDS
	Special Instructions	T9N R10W Washington Hall DLC	1889	
Reed, Thomas Milburne Jr.	Clerk	Clerk in the Surveyor General's Office of Louis P. Beach	1872	Rep Dr/Clerk Ch Clerk
	Chief Clerk	Chief Clerk in the Surveyor General's Office of William McMicken. replaced 1/1/1874	1873	
Reed, Thomas Milburne Sr. "Tom"	Chief Clerk in the Washington Surveyor General's Office	Served from 1865 through the terms of Selucius Garfield and Elisha Ferry until 1873.	1866	Rep Dem Rep Ch Clerk USDS
	Contract 112 (8/31/1870)	T17,18,19N R3E (while still Chief Clerk) T18N R2,3E T19N R2E T17N R2E T18,19N R1E	1870	
	Special Instructions (8/31/1870)	T17N R2,3E 3 DLC Surveys T18N R2-4E 11 DLC Surveys	1870	

Surveyor	Contract	Location	Year	Politics /Type*
	168 (with George Whitworth and John Whitworth)	T19N R1,2E 2 DLC Surveys T20N R1,2E 1 DLC Survey San Juan Islands, i.e.: exteriors, subdivisions and meanders of Lopez, Blakely, Decatur, Cypress and Shaw Islands and other adjacent small islands. (This Contract was not surveyed by any of these Deputies at this time.)	1873	
	174 (with Henry McCartney, John Snow & Addison Lindsley (8/16/1873))	T34N R1,2,3W T35N R1-4W T36N R2,3,4W T37N R4W T20,21N R3,4E Puyallup I. R. (Survey by Addison Lindsley and Harry M. McCartney) (from William McMicken)	1873	
	192 (with John Snow and Ignatius Navarre) (6/27/1874)	T21,22N R3,4W Skokomish I. R. (survey by Thomas Reed) T29,30N R4,5E Tulalip I. R., surveyed by Joseph Snow, Addison Lindslev. and H. M. McCartney T37,38N R1,2E Lummi I. R. (surveyed by Joseph Snow)	1873 1873 1873	
	199 (with John Whitworth) (8/22/1874)	Yakima I.R. T9N R21E (surv by Navarre) T9N R22E (surv by Reed) T10N R21E (surv by Snow) T10N R16E (surv by Snow) San Juan and Lopez Island	1874 1874	
	Special Instructions Contract 213 (8/3/1875)	ext. T34,35,36N R3W, subdv T34N R3W (surv by John Whitworth) ext T34,35N R1,2 W, subdv T34,35N R1W (surv by Reed) subdv, T36N R1,2W (surv by Reed) T36N R4W (surv by Reed) T37N R4W (surv by John Whitworth) T34N R3W 1 DLC Survey (surv by Thomas Reed) Decatur, Blakely, Cypress and Sinclair Islands. Subdivisions and Meanders T35,36N R1E & R1W Meanders of the Right Bank of the Nisqually River. T17N R1E T15N R5W T16N R5W	1874 1875	
Reeves, Rollin Joseph "Rol"	Contract 141 (with Ezra Smith) (7/20/1872) (with Emmett Espy as compassman for portions)	5th Std Prll N R30-16E and 10th Std Prll N (10th Std Prll not surv this Contract) (surv by Reeves)	1872	Rep USDS
		T18,19N R17E (T18N R17E surv by Smith) (T19N R17E surv by Reeves) T19,20N R18E (T20N R18E not surv this Contract) (T19N R18E surv by Reeves) T20N R17E (T20N R17E not surv this Contract) T18,19N R18E (T18,19N R18E surv by Reeves) (with Emmett Espy as compassman) T19N R5E (not surv this Contract) T26N R6E (not surv this Contract)		

Surveyor	Contract	Location	Year	Politics /Type*
		T40N R3,4E (not surv this Contract) T39N R3E (not surv this Contract)		
	Special Instructions (with Ezra L. Smith and Charles S. Denison) (6/6/1873)	Washington - Idaho Border North of the Snake River	1873	
	Contract 194 (with Ezra Smith)	T15,16N R37,38E (T15,16N R38E surv by Reeves) (T15,16N R37E surv by Smith) T17N R38E (surv by Reeves)	1874	
Reynolds, Alexander Mortimer	Contract 354 (4/18/1891)	8th Std Prll N R8-9E (Exam of the Contract by Windom Spearin noted that he did not close on the east line of T33N R5E, resulting in the 1/4 cor to be 5.00 ch. off line, and that he had a compassman working under his own supervision.)	1891	USDS USDMS
	400	T33N R5E (inspected by Windom Spearin with corrections) T33N R6E (inspected by Windom Spearin, ok except 1 prob. with boundary) T32N R9,10E (inspected by Emery Hermans with corrections) T14,15N R7,8E (Inspection by Henry Newby led to rejection of survey in 1897) (There are original rejected plats and field notes of this survey in the National Archives in Washington D. C.)	1892	
		T15N R9E (There are original rejected plats and field notes of this survey in the National Archives in Washington D. C.)		
		Wash DC Notes -- Rejected Survey, Supplemental Special Instructions issued, irregularities reported by individuals, unable to read notations; numerous letters		
	Mineral Surveys	T29N R11E Monte Cristo Mining District, 19 Mining Claims. 1892-1893	1892	
	Mineral Surveys	T22N R17E Peshastin Mining District, 7 Mining Claims	1892	
	Mineral Survey	T29N R11E Summit Mining District, 1 Mining Claim	1892	
	424 (with Howard R. Joslyn as partner) (7/20/1893)	T32,35N R24E (exam by Abner Dunnington, 8/23/94-11/22/94) (survey rejected and deputy failed to correct)	1893	
		Wash DC Notes -- Rejected Survey, three Supplemental Instructions Issued, unable to read notations, individuals involved; numerous letters		
	Contract 468 (with Halsey Pomeroy)	R37-40N R30E (surv by both) (Exams by Waller Staples in 1896, T. R. Hinsdale in 1897, and A. W. Morris in 1898) (Pomeroy died in 1897 after completing surveys, but they were rejected and the Contract was suspended, Christian Anderson was hired as Compassman to finish, exam by A. Ward Morris said needed corrections, but accepted in 1898) (there were 10 miles of corrections in the field in these 4 townships)	1895	
		T40N R32E (surv by both) (10 miles of corrections by Christian Andersen in 1897 as compassman in this township)		
		T37-39N R33E (surveyed by both) (66 miles of corrections by Christian Anderson in 1897 as compassman in these townships)		

Surveyor	Contract	Location	Year	Politics /Type*
		Wash D. C. Notes -- Supplemental Specials, attorney involved, errors reported, unable to read notations; numerous letters		
Rhodes, Clayborne Frank "Frank"	Contract 643 (3/5/1907)	T40N R5E (Exams by M. P. McCoy in 1909, William Lightfoot in 1909, W. H. Thorn in 1909 and F. W. Rase in 1912)	1907	Rep USDS USDMS
	674	T23N R9E T28N R16E T36N R20E Wash DC Notes -- Individual involved, plat corrections; numerous letters T6N R5E (Exam by Lincoln Wilkes)	1909	
	675	Wash DC Notes -- Congressman involved, corrections; numerous notes T6N R5E (Exam by Lincoln Wilkes)	1909	
	687	Wash DC Notes -- Congressman involved, corrections; numerous notes T33N R8,9E (by per diem) (deposits by NPRR Co.) (Exam by Fred Rase)	1909	
	Contract 688	Wash DC Notes -- Corrections; numerous letters T33N R8,9E (Exam by Fred Rase) Wash DC Notes -- Corrections; numerous letters	1909	
Riblet, Byron Christian "BC"	Mineral Surveys	T31N R38E Chewelah Mining District, 2 Mining Claims, 1890	1890	USDMS
	Mineral Survey	T33N R38E Summit Mining District, 1 Mining Claim	1890	
	Mineral Survey	T33N R38E Chewelah Mining District, 2 Mining Claims	1891	
Richardson, Arthur Leland	Contract 601 (with Jacob Richardson)	T39N R32E (surv by Jacob) (Exam by M. P. McCoy)	1903	Rep USDS Com
	621 (with Jacob Richardson)	T39N R32E (surv by Jacob) (Exams by M. P. McCoy in 1906 and J. S. Harrison in 1908) T37N R36E (surv by Jacob) T36N R42E (surv by Jacob) Wash DC Notes -- Plat corrections, errors reported; numerous letters	1904	
	648 (with Jacob Richardson)	T20N R12,14E (Exams by M. P. McCoy in 1909 and F. W. Rase in 1911) (not surv by Richardsons) (Jacob died during this Contract in May, 1908) (Jacob died during this Contract in May, 1908) T32N R23E (surv by Arthur) Wash DC Notes -- Plat corrections; numerous letters	1907	
	Contract 649 (with Jacob Richardson)	T20N R12,14E (Exams by M. P. McCoy in 1909 and F. W. Rase in 1911) (not surv by Richardsons) (Jacob died during this Contract in May, 1908) T22N R15E (not surv by Richardsons) Wash DC Notes -- Plat corrections; numerous letters	1907	

Surveyor	Contract	Location	Year	Politics /Type*
Richardson, Edwin C.	Claim Contract 10	T22N R4E 3 DLC Surveys	1860	USDS Comp
		T23N R4E 8 DLC Surveys		
		T24N R4E 11 DLC Surveys		
		T25N R3,4E 6 DLC Surveys		
	58 (5/25/1861)	T23N R4E, Exteriors	1861	
		T21,22N R5E ext..		
	65 (8/15/1862)	T22N R4E (Exam by Gordon A. Henry, resulting in suspension, ultimately approved.)	1862	
	66 (Compassman for Lyman T. B. Andrews) (9/4/1862)	T23,24N R3E (Compassman for Lyman T. B. Andrews)	1862	
	71 (2/26/1863)	T22N R4E	1863	
	73	T9N R26,27,28,29,30E	1863	
		T10N R27,28,29,30E		
	80	T24N R6E	1864	
	81	T23,24N R5E	1864	
	83	T24N R7,8E	1865	
		T28N R6E		
	84	T8,9N R30E	1866	
		T9,10,11,12N R22E		
		T8N R31E		
		T13N R21E		
		T28N R6E		
	91	4th Stnd Par North, R19-31E	1867	
		T17N R19,20E		
		T18N R17,18,19,20E (not surveyed by Richardson)		
		T14N R18E (not surveyed by Richardson)		
		T17N R18E (not surveyed by Richardson)		
	97	T11,12N R27,28E	1867	
		T5N R24,25,26,27E		
		T3N R17,18,19,20E		
	101	T5N R18,19,20,21E	1868	
		R4N R19,20E		
	106	T6N R16,17E	1869	
		T6N R17,18,19,20,21E		
	109	T5N R14,15E	1870	
		T6N R22,23E		
		T7N R23E		
		T4N R21E		
		T9N R25,26E		
	120	T8N R24,25,26,27,28E	1871	
		T4N R13,14E		
	136	exteriors	1872	
		T25,26N R31-38E		
		subdivisions		
		T13,14,15,16N R32E		
		T25N R31,32,33E		
	139 (as compassman for Jesse Richardson)	T25N R36,37E	1872	
		T26N R36,37,38E		
	160	T26N R31,32,33E	1873	
	190	T21N R35,36E	1874	
	196	T20N R34,35,36,37E	1874	
		T19N R37E		
		T21N R32,33,34E		
		T20N R35,36,37E		
	209	T17,18N R34E	1875	

Surveyor	Contract	Location	Year	Politics /Type*
		T20N R34E T20N R33E		
	223	T9N R32,33E T10N R33,34E	1876	
	240	T6N R14,15,16E T17N R29, 30E (not surveyed by Richardson) T18N R29E (not surveyed by Richardson) T5N R23E (not surveyed by Richardson) T11,12N R22E T10,11,12N R29E (T10,11N not surveyed by Richardson)	1878	
		T16N R29E (not surveyed by Richardson) Note: T6N R13E substituted for T10,11N R29E (resurveys showed significant distortion in Richardson's work)		
		T23,24,25N R42E and T24,26N R43E substituted for T16,17,18N R29E and T17N R30E (T25N R42E and T24,26N R43E were notarized by Sewell Truax)		
	247	T3N R9E	1878	
	261	T10,11,12N R30E and T11N R29E substituted for all the following: T13N R27E (not surveyed by Richardson) T18,19N R2E (not surveyed by Richardson) T20N R18-22E (not surveyed by Richardson) T21N R18-22E (not surveyed by Richardson) T22N R18,19, 20E (not surveyed by Richardson) T23N R18,19,20E (not surveyed by Richardson)	1880	
	265	T20N R15E	1880	
	269	T12,14N R23,25E T12N R24E T14N R26E T13N R28E	1881	
	295	T15N R25,26,27E T16N R26E (eliminated from contract July 2, 1883) T14,15,16N R28E T13,14,15,16N R29E	1883	
	300	adjacent to Yakima I.R. (Bond #295) T7N R13,14E (T7N R14E not surveyed by Richardson)	1883	
	310	adjacent to Yakima I.R. (Exam by Henry Martin) T10,11N R13E (omitted from contract) T7N R11E T8,9,10,11N R13E (T10,11N R13E not surveyed by Richardson) T7N R20,21,22E	1884	
	317 (with Jacob Richardson)	(contract not approved along with other contracts by Commissioner's letter May 28, 1886 because of Special Deposits.)	1885	
	342	T7N R8,9,10E (not surveyed by Richardson) T6N R11	1890	
	Special Instructions	T6N R11,12E	1891	
	Contract 378	T16N R4,5E (Exam by F. C. Yeomans disclosed many errors, notes returned several times to Richardson asking to resurvey work) (In 1893 and 1894 Henry Newby, Special Agent, examined resurveys and the work was accepted.) Richardson used a compassman by the name of Peterson in the survey of T16N R5E. Wash DC Notes -- Field corrections, unable to read notations: numerous letters	1891	
Richardson, Frank	Contract 132 (as compassman for Walter B. Hall)	T30N R5E	1871	Comp

Surveyor	Contract	Location	Year	Politics /Type*
Richardson, Jacob "Jake"	Contract 309	2nd Std Prll N through R13E (Exam by Henry Martin)	1884	Rep USDS USDMS Comm
		adjacent to Yakima I.R. T7N R11E exteriors T8,9,10,11N R13E exteriors T7N R20,21,22E (T7N R21,22E, ext)		
	317 (with Edwin Richardson)	(contract not approved along with other contracts by Commissioner's letter May 28. 1886) T7N R8,9,10E	1885	
	357	T13N R3E (inspected by Lewis Shelton, ordered corrections) (13 miles of corrections in 1892) (Washington DC Notes -- Field corrections were made, unable to read notations)	1891	
	383	1st Std Prll N R9E (all of this contract examined by Alfred Ruth) T3N R7,7-1/2E T4N R9E T6N R4E	1892	
	Special Instructions (6/7/1892)	Wash DC Notes -- Corrections: numerous letters T2N R7E Resurvey of Shepard DLC	1892	
	Special Instructions	T4N R10E Frac. Subdivisions	1892	
	444	T31N R39E (exam by T. R. Hinsdale noted need to connect to mineral monument)	1894	
	457	1st Std Prll N R7,7-1/2,8E (Exams by Waller Staples in 1895 and Charles Sheldon in 1896) 2nd Guide Meridian E T3N between R7,7-1/2E, T4N T4N R7E Wash DC Notes -- Plat corrections, unable to read notations; numerous letters	1895	
	480	T4N R11E (exam by Charles Sheldon) Wash DC Notes -- Supplemental Specials	1895	
	U. S. Deputy Mineral Surveyor	unknown	1895	
	520	T34N R41E (Exam by A. W. Morris) T21N R14E Wash DC Notes -- Survey Suspended, later accepted; numerous letters	1897	
	547	T23N R18E (Exam by M. P. McCoy)	1899	
	555	T12N R9E (notes filed by George Schwartz, 2 exams by M P McCoy, 12N 9E rejected, Richardson refuses to correct but recants under threat of cancellation, all approved in 1902)	1900	
		T3N R17E T38N R41E		
	568	T15N R6W (Exam by Thomas Hurlburt showed corrections needed, second exam by M. P. McCoy was ok) Wash DC Notes -- Survey suspended, later accepted; numerous letters	1900	
	601 (with Arthur Richardson)	T7N R15E (surv by Jacob) (Exam by M. P. McCoy)	1903	
	621 (with Arthur Richardson)	T39N R32E (surv by Jacob) (Exams by M. P. McCoy in 1906 and J. S. Harrison in 1908) T37N R36E (surv by Jacob) T36N R42E	1904	
		Wash DC Notes -- Plat corrections, errors reported; numerous letters		
	648 (with Arthur Richardson) (Jacob died during this Contract in May, 1908)	T20N R12,14E (Exams by M. P. McCoy in 1909 and F. W. Rase in 1911) (not surv by Richardsons)	1907	

Surveyor	Contract	Location	Year	Politics /Type*
	Contract 649 (with Arthur Richardson) (Jacob died during this Contract in May, 1908)	T22N R15E (not surv by Richardsons) T32N R23E (surv by Arthur) Wash DC Notes -- Plat corrections; numerous letters T20N R12,14E (Exams by M. P McCoy in 1909 and F. W. Rase in 1911) (not surv by Richardsons)	1907	
		T22N R15E (not surv by Richardsons) Wash DC Notes -- Plat corrections; numerous letters		
Richardson, Jesse H.	Contract 88	T12N R16,17,18E	1866	USDS
	Contract 139 (with Francis M. Schick and Edwin C. Richardson as compassmen for portions of the work.)	T9N R23, 24E T11,12N R28,29,30E T6,7N R30E subdivisions T25,26N R34,35,36,37,38E (Francis Schick as compassman for R34, Edwin Richardson as compassman for remainder) T25N R34E (Francis Schick as compassman)	1872	
Richardson, Samuel H. Jr. "Sam"	Mineral Surveys	T36,37N R32,33E Eureka Mining district, 9 Mining Claims, 1902-1910	1902	Rep USDMS USDS HFS
	Mineral Surveys	T29N R33E San Poil Mining District, 6 Mining Claims, 1903-1908	1903	
	Mineral Surveys	T40N R30E Meyers Creek Mining District, 18 Mining Claims, 1907-1908	1907	
	654	T35N R36E (Exam by W. M. Chubb in 1910) T36N R36E T35N R37E T37N R37E Wash DC Notes -- Field corrections; numerous letters	1908	
	Special Instructions	Okanogan Co 42 HE survs Ferry Co 1 HE surv	1909	
	686	T35N R30E (Exam by Fred Rase) T40N R31E T36N R34E	1909	
	Mineral Surveys	T40N R34E Curlew Mining District, 2 Mining Claims	1909	
	Mineral Surveys	T40N R27E Similkameen Mining District, 15 Mining Claims	1909	
	Mineral Surveys	T39N R26E Wannacut Lake Mining District, 3 Mining Claims	1909	
	691	T37N R30E (Exam by Fred Rase)	1910	
	Mineral Survey	T33N R34E Keller Mining District, 1 Mining Claim	1910	
	Mineral Survey	T37N R31E Wauconda Mining District, 1 Mining Claim	1910	
		Samuel Richardson surveyed more mining claims from 1911 to 1919, totaling 79 more claims.		
Riddell, Clyde Wellington	Contract 608 (with Homer Angell) (4/15/1904)	T20N R18E (Exam by M. P. McCoy) (survey by Homer Angell)	1904	Rep USDS USDMS

Surveyor	Contract	Location	Year	Politics /Type*
	612 (with Homer Angell)	Wash DC Notes -- Plat Corrections T20N R18E (survey by Homer Angell) (Exam by M. P. McCov)	1904	
	615 (with Homer Angell) (4/29/1904)	Wash DC Notes -- plat Corrections 4th Stud Pall N R 7E (surveyed by Homer Angell) (Exam by M. P. McCov) T17N R7E (surveyed by Homer Angell) T20N R16E (surveyed by Homer Angell)	1904	
	628	Wash DC Notes -- Plat corrections; numerous letters T14N R4E	1905	
	Mineral Surveys	T10,11N R5E (Exams by M. P. McCoy in 1907, F. J. Van Winkle in 1907 and M. P. McCoy in 1908) Wash DC Notes -- Attorney involved, survey suspended; numerous letters	1906	
	Contract 663 (with George X. Riddell)	T10,11N R4,5E St. Helens Mining District, 69 Mining Claims. 1906-1909 T4N R10E (Exams by M. P. McCoy in 1909, W. H. Thorn in 1909, W. M. Chubb in 1910, W. H. Thorn in 1910. and Lincoln Wilkes in 1911) T36N R30E T39N R31E T37N R40E T39N R43E T40N R43E Wash DC Notes -- Field corrections made, Senator involved, unable to read notations; numerous letters	1908	
Riddell, George Xenophon ("Xeno")	Contract 663 (with Clyde Riddell)	T4N R10E (Exams by M. P. McCoy in 1909, W. H. Thorn in 1909, W. M. Chubb in 1910, W. H. Thorn in 1910, and Lincoln Wilkes in 1911) T36N R30E T39N R31E T37N R40E T39N R43E T40N R43E Wash DC Notes -- Field corrections made, Senator involved, unable to read notations; numerous letters	1908	Rep USDS
Robb, Robert	Mineral Surveys	Bond only for U. S. Deputy Mineral Surveyor	1897	Rep USDMS
Robbins, Milton Henry	Contract 36 (Compassman for Alleck C. Smith)	T18N R7,9W (Compassman for Alleck C. Smith)	1859	Comp
Robe, Lucien Stevens	Contract 487	T35N R12E (In 1897 sureties ask that James Jeffrey be appointed compassman, he was, but never surveyed the contract, contract cancelled)	1895	USDS

Surveyor	Contract	Location	Year	Politics /Type*
	Contract 492	T12N R7E (Exam by T. R. Hinsdale required corrections in field, survey suspended, new Exam and survey by D. W. Kinnaird in 1899 ok, survey accepted) Wash DC Notes -- Survey suspended, field corrections; numerous letters	1896	
Roberts, James	Clerk	One of the first Clerks in the Surveyor General's office of James Tilton	1854	Dr/Clerk EX USDS
	Special Instructions	Exam of Cont. 7 of Jared Hurd Fourth Standard Parallel West to Pacific. Used Solar Compass of S. G.	1855	
	Claim Contract 1 (10/15/1855)	T18N R2W DLC surveys (surveyed by Hurd) T17N R1,2W DLC surveys (none surveyed by Hurd or Roberts)	1855	
Roberts, Joshua Thomas "Thomas"	Contract 425	T33,34,35N R25E (Exams by Abner Dunnington in 1894, Waller Staples in 1896, and A. W. Morris in 1897) (after exam, contract suspended, corrections made, suspended again, new exam showed survey ok, accepted) T33N R26E Wash DC Notes -- Attorney involved, errors found; numerous letters	1893	USDS
Roberts, William Jackson	Contract 406 (as compassman for Adolphus McDonald)	T35N R27-37E (took over from Adolphus McDonald as compassman after McDonald rejected. Examined by Hinsdale and also at least partially rejected)	1896	Rep USDS
Rockwell, William L. "Will"	Contract 340	T21N R33,34E Survey dried up lake bed of Sylvan Lake	1890	USDS
Rogers, Jesse Jordan	Contract 664 (5/27/1908)	T38N R6E (Exams by W. H. Thorn in 1909 and W. M. Chubb in 1911) Wash DC Notes -- Attorney involved, corrections; numerous letters	1908	USDS
	Contract 665	T38N R6E Wash DC Notes -- Attorney involved, corrections; numerous letters	1908	
Ruth, Alfred Smith	Special Instructions	Second Exam of T3N R7,7-1/2E, T4N R9E, T6N, R4E, Cont. 383, of Jacob Richardson. (ins 10/7/93, rep 1/30/94)	1893	Rep SES USDS

Surveyor	Contract	Location	Year	Politics /Type*
	Special Instructions	Second Exam of T3N R5E, Cont. 385, by Robert Webster. Made a favorable report, but Ruth was fraudulent in his exam per Jerry Olson (ins 9/8/93, rep 1/15/94)	1893	
	Special Instructions	Exam of T16N R6W, Cont. 401 of Oliver O. Ort, ok. (rep 4/4/94)	1894	
	490	T11N R7W (Exam by N. P. Sweitzer showed discrepancies about "orienting corners", Ruth's reply worked, survey accepted)	1895	
		Wash DC Notes -- Survey suspended; numerous letters		
	501	T12N R8W (Exams by N. B. Sweitzer and F. H. Brigham)	1896	
		Wash DC Notes -- Survey Suspended, corrections made, later accepted; numerous letters		
	514	T15N R15,16E (Exam by F. H. Brigham)	1897	
	557	T21N R15,16E (Exam by M. P. McCoy)	1900	
	567	T8N R4E (Exam by C. W. Pidgeon)	1900	
	574	T20N R11E (Exam by M. P. McCoy ok)	1901	
		T36N R37E (Exam by M. P. McCoy)		
		Wash DC Notes -- Numerous letters		
	587	T34,35N R7E (by bid) (Exam by M. P. McCoy showed corrections needed, Ruth argued but lost) (some notes filed by Fred Brown)	1902	
		T21N R12E		
		Wash DC Notes -- Attorney involved, errors; numerous letters		
	591	T33N R8E (Request by Gov. of Wash) (Exam by M. P. McCoy showed some corrections needed) (Instructions also sent to Fred Brown)	1902	
	617	T39,40N R36E (Exam by M. P. McCoy showed minor corrections needed)	1904	
		Wash DC Notes -- Plat Corrections		
	Special Instructions	T9N R1W, Island in Sec. 3	1904	
	624	T14,15N R10E (lowest bidder) (under survey of coal lands) (Exam by M. P. McCoy noted Ruth did not show coal lands correctly)	1905	
		T15N R11E		
		Wash DC Notes -- Survey suspended, corrections made; numerous letters		
	641 (with Allan Muirhead & Fred J. Brown)	T28N R34E (Exams by M. P. McCoy in 1909 and F. W. Rase in 1911 and 1912) (surveyed by Allan Muirhead)	1906	
		T27,28N R35E (surveyed by Allan Muirhead)		
		T29,30,31,32N R34-36E (T28,29N R35E and T29N R34E surveyed by Allan Muirhead) (the rest were surveyed by Fred Brown)		
		T31,32N R37E (surveyed by Fred Brown)		
		Wash DC Notes -- Portion suspended, field corrections, Senator involved; numerous letters		
	676 (with Allan Muirhead)	T35N R9E (by bid) (Exam by W. H. Thorn showed minor corrections needed)	1909	
		Wash DC Notes -- Corrections; numerous letters		
	Contract 677 (with Allan Muirhead)	T35N R9E (Exam by W.; H. Thorn)	1909	
		Wash DC Notes -- Corrections; numerous letters		
Sahm, Siegfried Frederick "Fred"	Clerk	Clerk in the Surveyor General's Office of Elisha P. Ferry (Sept 25, 1869)	1869	Rep Dr/Clerk

Surveyor	Contract	Location	Year	Politics /Type*
Sawyer, Charles W.	307 (as Compassman for David C. Thayer and the Benson Syndicate)	T36N R37E (payable out of Special Deposits) (A special examination as part of the Benson probe determined that "the field work and plats as largely fictitious and fraudulent: and the character of the country grossly misrepresented." The townships were closed to entry until resurveyed, but then opened up under pressure and still have not been resurveyed.) T36,37,38N R38E T37N R39E T34,35,39N R40E	1884	Comp
Sawyer, George R.	Special Instructions	T28N R35E (Exam by M. P. McCoy showed corrections needed)	1904	Dem Rep USDS
	Special Instructions	Wash DC Notes -- Survey suspended, corrections made; numerous letters T9N R30,31E Islands in the Snake River	1907	
Scheltema, Johann Friederich	Clerk	Draftsman in the Surveyor General's Office of Thomas Cavanaugh in 1891	1891	Dr/Clerk
	Clerk	Draftsman in the Surveyor General's Office of Amos Shaw in 1892	1893	
Scholfield, Socrates	Clerk	Draftsman in the Surveyor General's Office of William W. Chapman, 1859-60	1859	Whig DS in OR Dr/Clerk
Schuele, Louis Frederick "Fred"	Special Instructions	Retrace W.M. T2N, Meanders Columbia River	1908	USDS
Schwartz, George A.	Special Instructions	Exam of Contract 335 of Timothy Berry. (ins 5/5/90, rep 6/18/91)	1891	Rep USDS SES Comm
	Special Instructions	Exam of Contract 337 of Isaac Galbraith. (ins 5/5/90, rep 6/18/91)	1891	
	Contract 344 (6/20/1890)	Resurvey of Yakima I. R. boundary (Contract examined by Jacob Noel ok) T9N R22,23E	1890	

Surveyor	Contract	Location	Year	Politics /Type*
	365	T22,23N R7E (examined by John McIntyre) (penalized 5% for being late) T23,25N R8E (examined by John McIntyre, ok) ("Flood" was compassman for part of work) T23N R9E (examined by John McIntyre, ok) ("Flood" was compassman for part of work) (claim by settler of extortion was unfounded)	1891	
	Special Instructions	Wash DC Notes -- Individuals protest survey, fraud in settling: numerous letters	1891	
	Special Instructions	T39N R5E (Exam of I. M. Galbraith, Contract 337)	1891	
	Special Instructions	Exam of T12N R7,8E (Contract 335 by Timothy Berry)	1891	
		Finished Contract 371 of John Ashley of Port Angeles	1892	
		Townsite after Ashley did not make corrections as requested) (surveyed meanders and connections to plat)		
	435	T38N R26E (Exam by Waller Staples)	1894	
		T38,39,40N R27E		
		Wash DC Notes -- Supplemental Specials; numerous letters		
	Special Instructions (9/9/1895)	T21N R10W (taken away from Charles Pulsifer for not correcting and awarded to Schwartz)	1895	
	Special Instructions	T26N R2,3W (exam of Contract 460 of Alvin Bystrom, ok)	1898	
	561 (5/7/1900)	T35N R20E (Exam by M. P. McCoy ok)	1900	
		T34N R22E (Exam by M. P. McCoy)		
	Special Instructions (8/27/1900)	T37,38N R25E 5 Indian Allotments (Exam by M. P. McCoy)	1900	
	Special Instructions (8/31/1900)	T35N R22E Subdivisions	1900	
	598	Wash DC Notes -- Field corrections, unable to read notations; numerous letters T34,36N R27E (Exam by M. P. McCoy)	1903	
	631	T35N R28,29E T36,40N R27E (Exam by M. P. McCoy in 1907 and J. S. Harrison in 1908) T36N R28E T35N R41E	1905	
	652	Wash DC Notes -- Corrections; numerous letters T20N R10E (Exam by W. H. Thorn)	1907	
	653	Wash DC Notes -- Supplemental Specials; numerous letters T20N R10E (Exam by W. H. Thorn)	1907	
	661	Wash DC Notes -- Supplemental Specials; numerous letters T36N R25E (Exams by William Lightfoot in 1909, W. M. Chubb in 1910, and F W. Rase in 1911) T33N R24E T32N R42E	1908	
	Contract 684	Wash DC Notes -- Numerous letters T37N R34E (Exams by William Lightfoot in 1909 and W. M. Chubb in 1910) T38N R42E	1909	
Scott, John Sr.	Clerk	Clerk (Messenger) in the Surveyor General's Office of Anson G. Henrv, 1865	1865	Dr/Clerk
Scurry, John George N. "Jack"	Contract 455 (with Henry K. Owens)	T40N R40,41E (all but T36N R40E examined by A. W. Morris in 1897 and approved)	1895	Rep USDS

Surveyor	Contract	Location	Year	Politics /Type*
	456 (with Henry K. Owens)	T36N R39,40E (Exam of T36N R40E by M. P. McCoy in 1899 showed field corrections needed, Reexam by M. P. McCoy in 1904, ok and township approved) T32N R37,38E (Ralph Ober had all of the communication with the Surveyor General, Scurry in Alaska, Exam by M. P. McCoy in 1899 noted corrections, approved 1902)	1895	
	475 (with Henry K. Owens)	T33N R38E Wash DC Notes -- Additional Specials; numerous letters		
	Contract 494	T30,31N R44E (Exams by A. W. Morris in 1897, M. P. McCoy in 1903, and A. W. Barber in 1903) (Exam showed entire survey needed corrections, deputies delayed, in 1901 rejected, Deputies appealed to the Sec. of the Int., lost, Scurry sick, asked for John Wetzel to finish as compassman, Wetzel appointed, exam by A. W. Barber, appr in 1903) Wash DC Notes -- Survey rejected, later accepted, three Supplemental Special Instructions issued, unable to read notations: numerous letters 9th Std Prll N of the Willamette Base, through Ranges 39 & 40E of the Willamette Meridian (Exam by A. W. Morris)	1895 1896	
Sears, Charles Elmore	Contract 287	T2,3N R6E (by Alexander McAndrew as compassman)	1882	USDS USDMS
	Mineral surveys	T3N R6E (by Alexander McAndrew as compassman) T2N R5E (by Alexander McAndrew as compassman)		
	Mineral surveys	T22,23N R14E Cle Elum Mining District, 13 Mining Claims	1889	
	Mineral surveys	T18N R3E No organized Mining District, 2 Mining Claims	1889	
	Mineral surveys	T40N R25E Similkameen Mining District, 10 Mining Surveys	1891	
Semon, Franklin E.	Contract 396	7th Std Prll N R11,12W (Exam by Henry Newby) T30N R10W T28N R11W T26,28N R12W	1892	USDS
Seymour, Allen M.	Clerk	Clerk in the Surveyor General's Office of John Preston	1853	Whig Dr/Clerk
Sharp, Edward Franklin	Contract 588	T34N R38E (by bid) (Exams by A. W. Barber and M. P. McCoy noted corrections)	1902	USDS
	593 (with Robert Omeg)	T37,38N R40E Wash DC Notes -- Corrections; numerous letters T14N R7, 8E (Exam by M. P. McCoy ok) T15N R7E	1903	

Surveyor	Contract	Location	Year	Politics /Type*
	Contract 637 (with Henry Porak)	T29,30,31,32N R25,26E (Exam by F. W. Rase) T30,31,32N R27E Wash DC Notes -- Plat corrections, portion suspended, field corrections, unable to read notations; numerous letters	1906	
Sharry, John H.	Clerk	Assistant Draftsman in the Surveyor General's Office.	1889	Dem Clerk SFS
	Special Instructions (6/16/1890)	First Exam of T27N R37E, Contract 322 of Adrian Wisner. (ins 5/5/90, rep 7/28/90)	1890	
	Special Instructions (6/16/1890)	Second Exam of Contract 322 of Adrian Wisner. (rep 8/1/90)	1890	
	Special Instructions	First Exam of T30N R25E, Contract 331 of Ignatius Navarre. (ins 5/5/90, rep 7/19/90)	1890	
	Special Instructions	Second Exam of Contract 331 of Ignatius Navarre. (rep 8/1/90)	1890	
Shaw, Amos F.	Washington Surveyor General	Appointed June 30, 1892, replaced by Watson January 29, 1894	1892	Rep S G
Sheets, James Tilton "Tilt"	Clerk	Messenger in the Surveyor General's Office of James Tilton in 1859	1859	Dem Dr/Clerk USDS Comm
	Contract 171	T21N R40E T21,22N R43E T18N R5E T17,18N R4E	1873	
	173 (as compassman for Charles A. White)	6th Std Prll N through R41E T23,24,25N R41E (Ross Shoecraft was compassman) T24N R39,40E	1873	
	193	6th Std Prll N through R42,43,44E T23,25N R43E T37N R1E T35N R2W (not surveyed in this contract) T36N R1-3W T37N R1-3W	1874	
	200	T35,36N R2W, Shaw Island T36N R3W	1874	
	237	T37N R2,3W, Waldron Island	1877	
	Special Instructions	T36N R4W, meanders of an island	1878	
	305	T34,35N R9,10E T33, 35N R10E	1884	
	314	T36N R6,7E (under bond #305) (part under Special Deposits) (Exams by Henry Martin in 1886 and J. Carson in 1887) (plats ordered delayed by Commissioner for 2 years) (Wash DC Exam notes -- Numerous Notations)	1885	
	330	T31N R9W (under Special Deposits)	1888	

Surveyor	Contract	Location	Year	Politics /Type*
	Contract 353	T30N R9W (Sheets died March 16, 1892, before finishing, completed by Albert J. Blackwood as compassman) (Exam by Thomas Albert Pope, ok)	1891	
		(Wash DC Notes -- 10/14/92 Special Instructions to Albert J. Blackwood, Additional field work was done; numerous letters)	1892	
Sheffield, Ebenezer D. "Ebby"	Special Instructions (7/31/07)	T12N R27E (Exam by J. Scott Harrison) 3rd Stnd Par R27E Wash DC Notes -- corrections; numerous letters	1907	USDS
Sheldon, Charles V.	Special Instructions	Exam of Contract 380 of Warriner Smith, survey rejected. (rep 10/16/95)	1895	SES
	Special Instructions	Exam of Contract 380 of Warriner Smith, survey rejected. (ins 7/17/95, rep 10/16/95)	1895	
	Special Instructions	Second Exam of Contract 395 of Warriner Smith, survey rejected. (ins 7/17/95, rep 9/7,8/95)	1895	
	Special Instructions	First Exam of T22N R8E, Contract 410 of John McIntyre, found errors, and field corrections needed. (ins 5/28/95, rep 8/9/95)	1896	
	Special Instructions	Second Exam of Contract 410 of John McIntyre. (rep 9/4/95)	1895	
	Special Instructions	Third Exam of Contract 410 of John McIntyre. (rep 10/29/96)	1896	
	Special Instructions	First Exam of Contract 411 of John McIntyre. (ins 5/28/95, rep 7/7/95)	1895	
	Special Instructions	Second Exam of Contract 411 of John McIntyre. (rep 9/4/95)	1895	
	Special Instructions	First Exam of Contract 412 of John Beatty. (ins 5/28/95, rep 7/7/95)	1895	
	Special Instructions	Second Exam of Contract 412 of John Beatty. (rep 9/4/95)	1895	
	Special Instructions	Exam of Contract 417 of Edward Fitzhenry. (ins 7/17/95, rep 1/29,30/95)	1895	
	Special Instructions	First Exam of Contract 431 of T26N R8E & T22N R8E of Albro Gardner (Gardner claimed Sheldon was incompetent) (Surveyor General determined that the exam by Charles V. Sheldon was "incorrect and practically worthless") (ins 7/8/96, rep 1/20/97)	1896	
	Special Instructions	First Exam of Contract 438 of Edward Brown. (ins 7/1/95, rep 8/12,13/95)	1895	
	Special Instructions	Second Exam of Contract 438 of Edward Brown, rep 9/4/95)	1895	
	Special Instructions	First Exam of Contract 440 of Elmer Lenfest. (ins 5/28/95, rep 7/11/95)	1895	
	Special Instructions	Second Exam of Contract 440 of Elmer Lenfest. (rep 9/4/95)	1895	
	Special Instructions	First Exam of Contract 448 of Lewis D. W. Shelton. (ins 7/17/95, rep 1/6,7/96)	1895	
	Special Instructions	First Exam of Contract 449 of Isaac Galbraith. (ins 8/10/96, rep 6/13/97)	1897	
	Special Instructions	First Exam of Contract 450 of Emery Hermans. (ins 10/16/95)	1895	
	Special Instructions	Second Exam of Contract 450 of Emery Hermans. (ins 7/8/96, rep 1/10/97)	1896	
	Special Instructions	Third Exam of Contract 450 of Emery Hermans. (rep 1/29/97)	1897	
	Special Instructions	First Exam of Contract 451 of Isaac Galbraith. (ins 7/9/96)	1896	
	Special Instructions	First Exam of Contract 452 of Prosper Thian. (ins 10/9/95)	1895	
	Special Instructions	Second Exam of Contract 452 of Prosper Thian, ins 7/8/96, rep 1/10/97)	1896	
	Special Instructions	Second Exam of Contract 457 of Jacob Richardson. (ins 11/3/96, rep 1/20/97)	1896	
	Special Instructions	First Exam of Contract 460 of Alvin Bystrom. (ins 12/14/95)	1896	

Surveyor	Contract	Location	Year	Politics /Type*
	Special Instructions	First Exam of Contract 463 of Robert Whitham. (ins 9/21/95)	1895	
	Special Instructions	First Exam of Contract 464 of Dudley Henry. (ins 9/21/95)	1895	
	Special Instructions	Exam of Contract 480 of Jacob Richardson. (ins 11/3/96, rep 1/20/97)	1896	
	Special Instructions	Exam of T25N R9E, Contract 484 of James McPherson, ok. (ins 8/18/96, rep 1/1/97)	1896	
	Special Instructions	Exam of Contract 485 of John Parsons. (ins 8/2/97, rep 12/6/97)	1897	
	Special Instructions	Exam of Contract 496 of Clarence Ward. (ins 10/5/96, rep 1/15/97)	1896	
Shelton, Lewis David Wilson	Contract 271	T10N R7W	1881	Dem USDS SES USDMS
		T11N R7W		
	Special Instructions (05/31/1882) 364	T10N R8W remeandering of Grays River	1882	
		8th Std Prll N R13W (Exam by Clarence Ide)	1891	
		T30N R12W (There is an original rejected plat of this survey in the National Archives in Washington D. C.)		
		T29N R13W		
		T30N R13W		
		T32N R13W		
	Special Instructions	Exam of T19N R7E, Favorable Report Contract 348 of Lewis Woodman, minor corrections, found a 4.00 chain error) (ins 8/27/91, rep 2/5/92)	1892	
	Special Instructions	Exam of T19N R12W (Contract 349 of Samuel Lackland. OK) (ins 8/27/91, rep 3/16/92)	1892	
	351 (as Compassman for Stephen A. Graham)	T32N R12W (Compassman for Stephen A. Graham)	1891	
	Special Instructions	Exam of T13N R3E (Contract 357 of Jacob Richardson, ordered corrections in field) (ins 8/27/91, rep 3/3/92)	1892	
	Special Instructions	Exam of T21N R8E & T20N R8,9,10E & 5th Std Prll N Contract 372 of Freeman Brown. (ins 3/4/92, rep 9/5/092)	1892	
	394	T30N R14,15W (Exam by Sewall Truax)	1892	
		Wash DC Notes -- Survey suspended, corrected, then accepted: numerous letters		
	419	T30N R11W (Exam by H. W. Newby)	1893	
		T29N R12W		
		T27,29N R14W		
		Wash DC Notes -- Supplemental Specials, corrections made: numerous letters		
	448	T31N R13W (Exam by Charles Sheldon)	1894	
		T32N R14W		
		Wash DC Notes -- Supplemental Specials		
	467	T37,38N R37E (Exam by Waller Staples)	1895	
		T39N R36E		
		T37,38N R38E		
		Blind Discovery Mining Claim, Crescent, Deadwood and Orient Lodes, Mineral Survey 703 Eva B. Lode, and Mineral Survey 793		

Surveyor	Contract	Location	Year	Politics /Type*
		Wash DC Notes -- Unable to read notations, three Supplemental Special Instructions issued; numerous letters		
	476	T31N R42E (Exam by Waller Staples) T35N R38E	1895	
	491	Wash DC Notes -- Two Supplemental Special Instructions issued; numerous letters T35N R38E (Exam by Waller Staples)	1895	
	506	T31N R14,15W (Exam by N. B. Sweitzer)	1896	
	517	T30N R13W (Exam by N. B. Sweitzer)	1897	
	532	Makah I.R. Boundaries (Exam by F. H. Brigham)	1897	
	536	Wash DC Notes -- Plat corrections, numerous letters T33N R41E T40N R42E	1897	
	Special Instructions (6/5/97)	T25,26N R46E (Exam by A. W. Morris)	1897	
	Mineral Surveys	Bond only as a U. S. Deputy Mineral Surveyor	1897	
	552	T7N R5,6E (Exam by M. P. McCoy says work very well done)	1899	
	575	T35,36N R32E (Exam by M. P. McCoy ok) T36N R33E	1901	
	589	T6N R3E (by bid) (Exam by M. P. McCoy showed some corrections needed) T12,16N R4E T12N R5E	1902	
	592	Wash DC Notes -- Plat corrections, attorney involved; numerous letters T29,30N R3,4,5E (Exam by M. P. McCoy)	1902	
	603	Wash DC Notes -- Unable to read notations; numerous letters T8,9N R5E (by bid) (Exam by M. P. McCoy showed corrections needed, some corrections turned in by Alfred Ruth)	1903	
	Contract 618	T8N R6E Wash DC Notes -- Corrections; numerous letters T29N R4,6W (Exam by M. P. McCoy) (There are original rejected plats and field notes of this survey in the National Archives in Washington D. C.) T29,30N R7W (There are original rejected plats and field notes of this survey in the National Archives in Washington D. C.) Wash DC Notes -- Corrections; numerous letters	1904	
Shick, Francis M.	Contract 139 (as compassman for Jesse Richardson for a portion)	T25N R34,35E	1872	Comp
Shoecraft, Ross Peleg "Shoe"	Contract 173 (Compassman for Charles A. White)	6th Std Prll N through R41E	1873	Dem Rep Peoples Comp misc
	187	T23,24,25N R41E T24N R39,40E Squaxon Island I.R.	1874	
	189	T19,20N R2W	1874	
	191	T23N R2,3W Muckleshoot I. R.	1874	

Surveyor	Contract	Location	Year	Politics /Type*
	202	T20,21 N R5E U.S.-Canada Boundary R1W & R1,2,3,4E	1875	
	210	T41N R1W & 1,2,3,4E 8th Std Prll N through R5E	1875	
	218	T31,32N R5E T21N R5W U.S.-Canada Boundary through R3, 4E	1875	
	226	T41N R3,4E	1877	
	230	T31,32N R11W	1877	
	Contract 244	T29N R6E	1878	
	Special Instructions (07/08/1879)	T30N R6W T30N R7,8W T31N R11W	1878	
Simmons, Alfred H.	Contract 94	T13,14,15,16N R22,23E (exteriors) (Was severely ill because he was bitten by rattlesnake near Yakima.)	1867	Dem USDS
	94	T13,14N R27E (exteriors)		
	94	T13N R28E (exteriors)		
	Contract 96 (With Henry D. Cock) (8/3/1867) (all surveyed by Alfred H. Simmons)	T2,3N R12E	1867	
		T3,4N R17,18,19E T9N R25,26E T10,11,12N R23,24,25,26E		
	104 (with Henry D. Cock) (8/11/1868) (all surveyed by Alfred H. Simmons)	T10,11N R24,25E	1868	
	Contract 122	T6,7,8N R38E T7N R37E T6N R37E	1871	
Simons, Theodore	Mineral Surveys	Theodore Simons was bonded as a U. S. Deputy Mineral Surveyor in 1900 in Washington, but never finalized a survey.	1900	USDMS
Simpson, Burr Henry	Mineral Surveys	T32,33N R41E Chewelah Mining District, 12 Mining Claims	1909	Dem USDMS
Slade, William Columbus	Contract 256 (as Compassman for Joseph M. Snow and Sewell Truax)	T27N R40,41E	1881	Dem Comp
Slang, Charles Albert "Charley"	Contract 696 (with Clarence Pavne)	T31,33,34N R42E (T33N 42E surv by Slang, T31,34N R42E surv by Pavne) (Exam by Fred Rase)	1910	USDS

Surveyor	Contract	Location	Year	Politics /Type*
	Contract 697 (with Clarence Pavne)	Wash DC Notes -- Senator involved, portion suspended, unable to read notations; numerous letters T31,33,34N R42E (T33N 42E surv by Slang, T31, 34N R42E surv by Pavne) (Exam by Fred Rase) T36,38,39N R41E (surv by Slang) T34N R43E (surv by Slang) (corrections by Payne) Wash DC Notes -- Senator involved, portion suspended, unable to read notations; numerous letters	1910	
Sloan, George Washington	Contract 64 (8/15/1862)	T20N R3,4E exteriors (lowest bid) (10/8/1863 George Whitworth, a surety, paid Henry Stevenson to correct the survey.)	1862	Ind Union Rep USDS
	Special Instructions (5/4/1863)	T30N R1W, T32N R1E	1863	
	Contract 76 (6/20/1863)	Port Townsend and Penn Cove Military Reservations T30N R6W Port Angeles Military Reservation Port Angeles Light House Reservation Port Angeles Townsite (pd by the hour.)	1863	
Smith, Albert Lee	Clerk	Draftsman in the Surveyor General's Office of Edward Kingsbury in 1903, temporarily replacing Peter Stixrud.	1903	Dr/Clerk
Smith, Alleck C.	Contract 35	T10, 11W (sic) of the Willamette Meridian	1858	Dem USDS USS Dr/Clerk
	36	T18N R7,8,9,10,11,12W (some of the townships noted Milton H. Robbins as compassman, and some noted E. S. Barnes as compassman)	1858	
	Special Instructions with BIA (9/16/1862) Clerk	T17N R12W Quinalt and Quileute Indian Reservations Clerk in Washington Surveyor General's office, resigned July 2, 1863 to take position of Idaho Territorial Supreme Court Justice.	1862 1861	
Smith, Ezra Leonard	Contract 141 (with Rollin J. Reeves) (7/20/1872)	5th Std Prll N R30-16E and 10th Std Prll N (10th Std Prll not surv this contract) (surv by Reeves)	1872	Rep USDS USS
		T18,19N R17E (T18N R17E surv by Smith) (T19N R17E surv by Reeves) T19,20N R18E (T20N R18E not surv this contract) (T19N R18E surv by Reeves)		

Surveyor	Contract	Location	Year	Politics /Type*
		T20N R17E (T20N R17E not surv this contract) T18,19N R18E (T18,19N R18E surv by Reeves) T19N R5E (not surv this contract) T26N R6E (not surv this contract) T40N R3,4E (not surv this contract) T39N R3E (not surv this contract)		
	Special Instructions (with Rollin J. Reeves and Charles S. Denison) 6/6/1873	Washington - Idaho Border North of the Snake River (Ezra Smith was listed as assistant astronomer)	1873	
	194 (with Rollin J. Reeves)	T15,16N R37,38E (T15,16N R38E surv by Reeves) (T15,16N R37E surv by Smith) T17N R38E (surv by Reeves)	1874	
	Contract 216 (with Samuel Sprav)	T3N R8,9,10E (surv by Spray) T3N R 7-1/2E, meanders T6N R12E (surv by Spray) T4N R11E (surv by Smith)	1875	
Smith, Isaac Williams	Contract 11 (6/13/1855)	Fifth Standard Parallel from the NW cor. of T20N R2W to the Pacific Ocean (inspected by George R. Bright)	1855	Dem EX USDS Comm
	20 (with Thomas Berry) (7/14/1856)	6th Std Prll N of Baseline from intersection with Willamette Meridian to meander corner at Eastern shore of Admiralty Inlet. (Including calculations for crossing Admiralty Inlet from Bainbridge Island to Seattle) (surv by both) (inspected by B. D. Wright)	1856	
	21 (with Thomas Berry) (7/14/1856)	T21,22N R1W (surveyed by both) (inspected by B. D. Wright)	1856	
		T24N R2E on Bainbridge Island (surveyed by Thomas F. Berrv)	1856	
	45 (with Jared S. Hurd)	T24N R1,2E remeasure the 6th Stnd Prll Puget Sound Guide Meridian (Exam by Phillip R. Thompson) (surv by Smith)	1859	
	46 (with Jared S. Hurd) (with Charles A. White and Nathaniel Terrill as compassman for parts of the work.)	T27,29,30N R4,5E (T27, 30N R4E surv by Hurd) (T29N R4E surv by Smith) (Ext. surv by both)	1859	
		T28N R3,4,5E (T28N R3,4E signed by both Hurd and Smith) T37,38N R1,2,3E (T37N R2E surv by both) (T37 R1,3 surv by Smith) T39N R1,2E (signed by Isaac Smith with Nathaniel Terrill as compassman) (ext all by Hurd) T39,40,41N R1W (ext all by Hurd) (subdv by Smith)		
	Contract 61 (as compassman for William H. Carlton) (8/31/1861)	T7N R31E	1861	
		T10N R35-38E T11N R35,36E T8N R31E		
	Contract 164 (Survey by David D. Clarke as compassman) (supv. by Isaac Smith and Charles White)	T21,22N R44E (Isaac Smith was silent Contract surveyor but could not be named because of Confederate history. Clarke did the work and was paid by Smith)	1873	
		T21,22N R42E		

Surveyor	Contract	Location	Year	Politics /Type*
		T21N R45E T23N R43E		
Smith, Norman Rogers	Contract 289 (as compassman for Oliver B. Iverson)	T37N R4E (part as compassman for Oliver B. Iverson)	1883	Rep Comp
Smith, Warriner Ellsworth "Tommy"	Contract 380	Makah I.R. Boundary (Exam by Charles Sheldon) (Filed some field notes but never followed through, Contract rejected and Smith debarred from further work in 1896)	1892	USDS
	381	Wash DC Notes -- Rejected ??? Neah Bay or Makah I.R. (Exam by Charles Sheldon) (Filed some field notes but never followed through, contract rejected and Smith debarred from further work in 1896)	1892	
	Contract 395	some subdivisions into 10 ac. Tracts Wash DC Notes -- Rejected survey: numerous letters 7th Std Prll N R5W (Survey submitted but rejected, 1896) (Exams by Henry Newby in 1894 and Charles Sheldon in 1895) T29N R5W 8th Std Prll N R14W T31N R14W T31,32N R15W Wash DC Notes -- Rejected surveys; numerous letters	1892	
Snodgrass, Herbert Eugene	Clerk	Clerk in the Surveyor General's Office of Amos Shaw from 1892-95	1892	Rep Dr/Clerk
Snow, Joseph Marshal	Contract 142 (with John Cornelius) (7/12/1872)	T35N R4E (surv. by Cornelius)	1872	USDS USDMS
	174 (with Henry McCartney, Thomas Reed, & Addison Lindsley) (8/16/1873)	T37N R3E (surv by Snow) T33,34,35N R4E (T33N R4E surv by Snow) (T34,35N R4E surv by Cornelius) T40N R2E (surv. by Cornelius) Lummi Island T37N R1E (surv. By Cornelius) T29,21N R3,4E Puyallup I. R. (Surveyed jointly by Addison Lindsley and Harry M. McCartney)	1873	
		T21,22N R3,4W Skokomish I. R. (survey by Thomas Reed)	1873	
		T29,30N R4,5E Tulalip I. R. (surveyed jointly by Joseph Snow, Addison Lindsley, and H. M. McCartney)	1873	

Surveyor	Contract	Location	Year	Politics /Type*
		T37,38N R1,2E Lummi I. R. (surveyed by Joseph Snow)	1873	
	182	T3N R10,11E (Contract surveyed by Samuel J Spray, Snow was not mentioned)	1873	
	185	9th Std Prll through R4E T36N R4E	1873	
	192 (with Thomas Reed & Ignatius Navarre)	Yakima I.R. T9N R21E (surv by Navarre) T9N R22E (surv by Reed) T10N R21E (surv by Snow) T10N R16E (surv by Snow)	1874	
	207 (with Ignatius Navarre)	T19N R5W (surveyed by Navarre) T19N R8W (surveyed by Navarre) T19N R9W (surveyed by Snow)	1875	
	228 (with Ignatius Navarre)	T17N R21E (surv by Snow) T18N R21E (surveyed by Snow) T19N R19,20,21E (T19N R19,21E surv By Snow) (T19N R20E surv by Navarre)	1877	
	232 (with Ignatius Navarre)	T15, 16N R22E (surv by Navarre) T17N R22E (surv by Snow)	1877	
	256 (12/16/1880)(with Sewell Truax) (part with William Slade as Compassman)	T26N R40,41,42E (surv by Snow ex T26N R42 E not surveyed this contract)	1880	
	266 (with Sewall Truax)	T27N R30,31,32,33E (surv by Snow) T21-27N R26-29E (surv by Snow) T27N R40-45E (surv by Snow, part with William Slade as compassman) T26N R40E (surv by Snow) T27N R29,30E (surv by Snow) T27N R31,32,33E (surv by Snow) T23,25,26,27N R26E (surv by Snow) T27N R34,40,41E (surv by Snow, R40,41 with William Slade as compassman) T21N R26E (surv by Snow) R22N R26E (surv by Snow)	1880	
	277 (8/04/1881)	T26N R41E T23,24N R24E (not surveyed this Contract at the request of Snow, because the notes were burned in the Office fire in 1883 after it was surveyed once)	1881	
	285 (with Arthur White) (10/10/1882)	T24,25N R25E (not surveyed this contract at the request of Snow, because the notes were burned in the Office fire in 1883 after it was surveyed once) T27,28N R35,36E (surv by White)	1882	
	Mineral Surveys 326	T27,28N R43E (surv by Snow) T23N R11E Summit Mining District, 7 Mining Claims T22N R22E (examined by Henry Martin) (surv by David Benson Greenwalt as compassman) (resurvey by Snow in 1890)	1884 1886	
	622	T22,23N R22E (surv by David Benson Greenwalt as compassman) T24N R22E (surv by David Benson Greenwalt as compassman) T27N R22E (surv by David Benson Greenwalt as compassman) (Wash DC Notes -- Irregularities Reported, Supplemental Special Instructions: numerous letters) T35N R26E (by bid) (Exam by M. P. McCoy) T35,37N R27E	1904	
	Special Instructions (7/31/1906)	Wash DC Notes -- Supplemental Specials and additional Specials issued: numerous letters T37N R26,27E, 1 Indian Allotment (Exam by M. P. McCoy)	1906	

Surveyor	Contract	Location	Year	Politics /Type*
Sohns, Louis R.	Special Instructions (as compassman for Levi Farnsworth for a portion)	T2N R1E, Peter Fulkerson, James Fitzgerald, and John C. Dodd DLCs (as compassman for Levi Farnsworth)	1862	Dem Rep Comm
Spearin, Wyndham Tobias "Windom"	Special Instructions	T21N R9W (Second Exam of Contract 341 of Gilbert Ward disclosed severe problems.) (ins 3/4/92, rep 7/28/92)	1892	SES USDS
	Special Instructions	Exam of T33N R5,6E (Exam of the Contract 354 of Alexander Reynolds noted that he did not close on the east line of T33N R5E resulting in the 1/4 cor to be 5.00 ch. off line, and that he had a compassman working under his own supervision.) (ins 3/4/92 and 4/9/92, rep 9/20/92)	1892	
	Special Instructions	T13N R4E T15N R5E Exam of Contract 358 of Alvin Bystrom, ok. (ins 3/4/92, rep 5/26/92)	1892	
	Special Instructions	Second Exam of T11N R9W of Contract 364 of Clinton Pulsifer, not approved, return to field. (ins 3/4/92, rep 5/12/92)	1892	
	Special Instructions	Exam of T13N R9W of cont 362 of James Jeffery. (ins 3/4/92, rep 5/12/92)	1892	
	Special Instructions	First Exam of T22N R21E of Contract 366 of Moses Emerson (claims by a settler that Emerson used a compassman or extorted money were unfounded.) (ins 3/4/92, rep 6/3/92)	1892	
	386	T23,24N R24E (inspected by A. B. Wood, post too small.) T24,25N R25E	1892	
	384	T22, 23N R23E (Examined by A. B. Wood, ok)	1892	
	Contract 434	T31,33N R10E (Exam by Abner Dunnington) T33N R39E Wash DC Notes -- Unable to read notations; numerous letters	1893	
Spray, Samuel J.	Contract 162 (with Samuel H. Brown) (7/16/1873)	1st Std Prll N through R12,11E (Samuel Brown left the survey party part way through T5N R11E, and it was finished by Samuel Spray.)	1873	Rep USDS
	182	T5N R11,12E T3N R10,11E	1873	
	Contract 216 (with Ezra Smith)	T3N R8,9,10E (surv by Spray)	1875	
		T3N R 7-1/2E, meanders T6N R12E (surv by Spray) T4N R11E (surv by Smith)		
Stanley, Frank Dennis	Mineral Survey	T39N R40E Colville Mining District, 1 Mining Claim	1898	USDMS
	Mineral Surveys	T37N R32E Eureka Mining District, 3 Mining Claims, 1898-1899	1898	
	Mineral Surveys	T39N R37E Pierre Lake Mining District, 4 Mining Claims, 1899-1902	1899	
	Mineral Surveys	T31N R39,41E Valley Mining District, 2 Mining Claims, 1899-1902	1899	
	Mineral Survey	T31N R41E Kettle Falls Mining District, 1 Mining Claim	1900	

Surveyor	Contract	Location	Year	Politics /Type*
	Mineral Surveys	T36N R20E Methow Mining District, 2 Claims	1900	
	Mineral Surveys	T23N R15E Cle Elum Mining District, 18 Mining Claims	1901	
	Mineral Surveys	T31N R34E San Poil Mining District, 3 Mining Claims	1902	
Staples, Waller Redd Jr.	Special Instructions	Third Exam of Contract 389 of Irving Worthington. (ins 7/23/95, rep 1/22/96)	1895	Dem SES
	Special Instructions	T4,5N R4E (First Exam of Contract 415 of William Elwell, found entire resurvey needed to be done) (ins 4/19/95, rep 7/27/95)	1895	
	Special Instructions	Exam of Contract 423 of Moses Emerson. (ins 7/23/95, rep 1/21/96)	1895	
	Special Instructions	Second Exam of Contract 425 of Joshua Roberts. (ins 4/3/96, rep 7/1/96)	1896	
	Special Instructions	Exam of Contract 428 of Alvin Bystrom. (ins 4/19/95, rep 7/27/95)	1895	
	Special Instructions	Exam of George Schwartz of Contract 435. (ins 7/23/95, rep 1/21/96)	1895	
	Special Instructions	Exam of Contract 436 of Oliver Ort. (ins 6/14/95, rep 7/27/95)	1895	
	Special Instructions	Exam of Contract 439 of Thomas Murray. (ins 6/14/95, rep 7/27/95)	1895	
	Special Instructions	T30,31N R11E (First Exam of Contract 443 of Manford Lisher, field corrections noted) (ins 6/14/95, rep 7/27/95)	1895	
	Special Instructions	Exam of Contract 454 of Christian Andersen, corrections needed. (ins 4/3/96, rep 7/1/96)	1896	
	Special Instructions	First Exam of Contract 455 of Scurry and Owens. (ins 8/10/96)	1896	
	Special Instructions	First Exam of Contract 456 of John Scurry. (ins 8/10/96)	1896	
	Special Instructions	First Exam of Contract 457 of Jacob Richardson. (ins 11/14/95)	1895	
	Special Instructions	Exam of Contract 458 of Irving Worthington. (ins 4/3/96, rep 7/1/96)	1896	
	Special Instructions	Exam of Contract 467 of Lewis D. W. Shelton. (ins 4/3/96, rep 11/23/96)	1896	
	Special Instructions	First Exam of Contract 468 of Halsey Pomeroy. (ins 4/3/96, rep 11/23/96)	1896	
	Special Instructions	Exam of Contract 469 in Oka Co of Arthur Dimock, George Pratt & Christopher Nasten, ok) (ins 4/3/96, rep 11/23/96)	1896	
	Special Instructions	Third Exam of Contract 473 of Christian Anderson, corrections needed. (ins 7/16/98, rep 10/18/98)	1898	
	Special Instructions	Exam of Contract 476 of Lewis D. W. Shelton. (ins 8/10/96, rep 11/23/96)	1896	
	Special Instructions	Exam of Contract 473 of Christian Anderson. (ins 5/22/96, rep 7/1/96)	1896	
	Special Instructions	Exam of Contract 491 of Lewis D. W. Shelton. (ins 8/10/96, rep 11/23/96)	1896	
Stearns, Henry Noble	Claim Contract 4	T11N R1,2W 2 DLC Surveys	1856	USDS
		T12N R1W 1 DLC Survey		
		T13N R1-4W 16 DLC Surveys		
		T14N R2,3W 3 DLC Surveys (included the Claim of Henry Noble Stearns)		
		T16N R1W 1 DLC Survey (no survey by Stearns)		
	25	T13,14N R3W	1857	

Surveyor	Contract	Location	Year	Politics /Type*
	29	T17N R7,8,9,10,11W (T17N R10W by N. E. Goodell as compassman) (Exam by Jared Hurd or Edward Gibson)	1858	
	51	T14N R2W (meanders of the Chehalis River)	1860	
	87	T33,34N R3E	1866	
	118	T11,12N R1W	1870	
	Special Instructions	T11,12N R1W 9 DLC Surveys T12N R3,4W 8 DLC Surveys	1871	
	145	T14N R4W	1872	
	161 (with James Berry)	T13N R1, 2E (T13N R1E by Stearns, T13N R2E by Berry) T12N R3, 4W (R3W by Berry and R4W by Stearns) T12N R1E (surv by Berry) T10N R2W (surv by Stearns)	1873	
	Contract 212 (8/2/1875)	T13N R5W	1875	
	Special Instructions (10/23/1877)	T14N R2W line between 1&12	1877	
Stevens, H. R. (H. H.?)	Contract 371 (as transitman for John K. Ashlev)	T30,31N R6W, Port Angeles townsite	1891	Comp
Stevenson, Henry John	Contract 77 (8/12/1864)	T20N R4E	1864	Wkngmn USDS
	Contract 85 (6/23/1866)	T20,21N R4E 17 DLC Surveys T14,15,16N R19,20,21E (not surveyed by Stevenson) T17N R19,20E (not surveyed by Stevenson)	1866	
Steward, George Harrison	Contract 121 (Compassman for Levi Farnsworth) (6/10/1871)	T3N R3E (as compassman for Levi Farnsworth)	1871	Rep Comp
	Special Instructions (5/9/1872) (as compassman for Levi Farnsworth for portions)	T2N R1E, St James Mission	1872	
Stewart, Heman B.	Special Instructions (5/24/1883)	T30N R3,4,5E Tulalip Indian Reservation resurvey. T38N R7E Lummi Indian Reservation T34N R2E Swinomish Indian Reservation	1883	Rep USDS
Stewart, James Porter	Contract 69 (9/15/1862)	T20N R4E	1862	Rep USDS
Stixrud, Martinus	Contract 477 (with Christopher Nasten)	T38,39,40N R25E (Contract examined by A. W. Morris, and he found corrections necessary, exam again by M. P. McCoy, accepted 1900) (surveyed by Nasten, but both signed final oaths)	1895	USDS USDMS

Surveyor	Contract	Location	Year	Politics /Type*
		T40N R25E 2 Indian Allotments (surveyed by Nasten) Wash DC Notes -- Four Supplemental Special instructions issued, unable to read notations; numerous letters		
	U. S. Deputy Mineral Surveyor	unknown	1895	
	Special Instructions (with Christopher Nasten)	Ruby Guide Meridian, thru T39N (surveyed by Nasten, but both signed the oaths)	1896	
	Special Instructions (with Christopher Nasten)	Survey of International Boundary from Ruby Guide Meridian to line between R24 and 25E (surveyed by Nasten, but both signed the oaths)	1896	
	534 (with Christopher Nasten)	T27N R21E (Exam by M. P. McCoy, minor corrections)	1897	
	538 (with Christopher Nasten)	T31N R24E (surveyed by Nasten) (Exam by McCoy showed corrections to notes only) T37N R26E (surveyed by Nasten) T39N R26E (surveyed by Nasten)	1898	
	542 (with George J. Gardiner)	Wash DC Notes -- Two additional Special Instructions issued T32,35N R24E (Exam by McCoy showed minor corrections) T35N R24E	1898	
	Mineral Surveys	T28N R11E Troublesome Mining District, 11 Mining Claims	1898	
	Mineral Surveys	T27N R10E Index Mining District, 2 Mining Claims	1899	
	Mineral Surveys	T23N R11E Columbia Mining District, 2 Mining Claims	1900	
Stixrud, Peder Gudbrandson "Peter"	Clerk	Draftsman in the Surveyor General's Office of William McMicken and Edward Kingsburg from at least 1897-1907	1896	Dr/Clerk
Stocking, George Carter	Contract 576	T14N R5W (Exam by M. P. McCoy)	1901	Rep Prohib USDS
	Special Instructions (12/17/1901)	Wash DC Notes -- Congressman involved, unable to read notations T6N R1W Amended DLC Survey	1901	
Storrow, Samuel	Mineral Surveys	T28N R36E No organized Mining District, 6 Mining Claims	1893	Dem USDMS
Stout, Ray Lewis	Contract 609 (as Compassman for William F. Byars)	9th Std Prll N through R45,46E (W. F. Byars wanted out of the Contract, S. G. said no, William H. Byars and Ray L. Stout were appointed compassmen, Exam resulted in multiple corrections)	1904	Comp
	Contract 613 (as Compassman for William F. Byars)	T33-36N R45,46E	1904	
Strait, Richard	Contract 433 (6/20/1893)	T10N R5E (Exam by John Brophy)	1893	Rep USDS

Surveyor	Contract	Location	Year	Politics /Type*
		Wash DC Notes -- Individual alleges errors in survey; numerous letters		
Stretch, Richard Harper	Mineral Surveys	T29N R11E Monte Cristo Mining District, 55 Mining Claims, 1891-1894	1891	Rep USDMS
	Mineral Surveys	T35N R13E Cascade Mining District, 17 Mining Claims	1892	
	Mineral Surveys	T27N R10E No organized Mining District, 13 Mining Claims	1892	
Strickler, William A.	Contract 2 (with David Phillips) (4/29/1855)	T16N R1E	1855	Dem USDS
	Contract 15 (with David Phillips)	T17,18,19,20N R2E (Exam by Alonzo Poe) (David L. Phillips was compassman on T17N R2E) T25N R3,4,5E (David L. Phillips was compassman for T25N R4E) T6N R1,2W (not surveyed in this Contract) T7N R1,2,3W (not surveyed in this Contract)	1855	
Strong, William	Contract 19 (with Lewis Van Vleet)	T6N R1,2W (surv by both)	1856	Whig Dem USDS
		T7N R1,2,3W (surv by both) T8N R1,2,3,4,5,6W (Exam by William Carlton) (surv by both except part T8N R6W, which was surv by Strong)		
	Claim Contract 7 (8/15/1857) (at least part by compassmen John Newsom and Peter Crawford)	T6N R1,2W 9 DLC Surveys.	1857	
	Contract 56	T7N R1-3W 20 DLC Surveys T8N R2-6W 45 DLC Surveys T9N R2,6W 9 DLC Surveys T9N R5,6W	1860	
Sutton, William Effingham	Mineral Surveys	T30N R9E Stillaguamish Mining District, 12 Mining Claims, 1904-1905	1904	USDMS
	Mineral Surveys	T30N R7E Granite Falls Mining District, 15 Mining Claims	1907	
Swain, Joseph Dustin "J"	Special Instructions	T8N R43E	1909	Rep USDS

Surveyor	Contract	Location	Year	Politics /Type*
Swan, William Alexander "Will"	Mineral Survey	T40N R33E Curlew Mining District, 1 Mining Claim	1899	USDMS
Sweitzer, Nelson Bowman, Jr.	Special Instructions	T15N R6W (Second Exam of Contract 430 of Isaac Galbraith, portion rejected and reissued.) (ins 4/27/97, rep 3/5/98)	1898	SES
	Special Instructions	T26N R2,3W (Fourth Exam of Contract 460 of Alvin Bystrom. ok) (ins 4/27/98, rep 6/13/98)	1898	
	Special Instructions	Second Contract 466 of Oliver Ort. (ins 4/27/98)	1898	
	Special Instructions	Exam of Contract 472 of T11N R5,6W of Robert Whitham. corrections needed in field.	1898	
	Special Instructions	Exam of Contract 488 of James Jeffrey, survey rejected. (ins 4/27/98, rep 2/28/99)	1898	
	Special Instructions	First Exam of Contract 489 of Thomas Hammond and Nicholas Fortman showed deficiencies. (ins 4/27/98, rep 2/15/99)	1898	
	Special Instructions	T11N R7W (Exam of Contract 490 of Alfred Ruth showed discrepancies about "orienting corners", Ruth's reply worked, survey accepted) (ins 4/27/98, rep 1/30/99)	1898	
	Special Instructions	T12N R8W (First Exam of Contract 501 of Alfred Ruth) (ins 4/27/98, rep 3/13/99)	1899	
	Special Instructions	Exam of Contract 502 of Elwood Hunt. (ins 4/27/98, rep 3/27/99)	1899	
	Special Instructions	Exam of Contract 506 of Lewis D. W. Shelton. (ins 4/27/98, rep 10/22/98)	1898	
	Special Instructions	Exam of Contract 507 of Edward Fitzhenry. (ins 4/27/98, rep 7/6/98)	1898	
	Special Instructions	Exam of Contract 517 of Lewis D. W. Shelton. (ins 4/27/98, rep 3/27/99)	1899	
Swift, Levinus Munson	Contract 178	T15N R39,40,41E (Edward Giddings, Jr. notarized all of the prelim and final oaths)	1873	USDS
	Contract 197 (with Sewall Truax)	T15N R42,43E (Edward Giddings, Jr. notarized all of the prelim and final oaths) 4th and 5th Std Prlls N through R46E (survey by Swift) T17,18,19,20N R39E (survey by Truax) T20N R40E (survey by Truax) T15,16N R44,45E (survey by Swift) T15,16,17,18,19,20N R46E (survey by Swift)	1874	
Symington, Robert Brown	Mineral Surveys	T35N R6,7E No organized Mining District, 4 Mining Claims	1897	USDMS
	Mineral Surveys	T40N R5,8E Mt. Baker Mining District, 12 Mining Claims, 1902-1904	1902	
	Mineral Surveys	T40N R5E No organized Mining District, 2 Mining Claims	1904	
Taylor, Norton Longstreth	Contract 379	Boundaries of Quinault I.R. (After starting work, Taylor had questions about the Treaty, requested a time extension, and ultimately requested and was granted cancellation of Contract) (In 1892 he noted that he had amputated his finger because of an infected thorn.)	1891	USDS

Surveyor	Contract	Location	Year	Politics /Type*
Temple, Major Samuel "Samuel"	Contract 257	T14N R25-26E (not surveyed by Temple, Contract cancelled)	1880	Rep USDS
		T13N R28E (not surveyed by Temple, contract cancelled)		
Tennant, John Alexander	Washington Claim Contract 11 (with George F. Whitworth) (11/23/1860)	T20N R1W 1 DLC Survey	1860	USDS
		T28N R1W 1 DLC Survey (surv. By Whitworth) T29N R2E (surv. By Whitworth) T30N R1W 7 DLC Surveys (surv. By Whitworth) T31N R1W 1 DLC Survey (surv. By Whitworth) T32N R1,2E 7 DLC Surveys (T32N R1E surv. By Whitworth)		
	Claim Contract 12 (with George F. Whitworth) (11/23/1860)	T37N R2E 5 DLC Surveys (surv by both)	1860	
	Contract 179	T38N R2,3E 13 DLC Surveys (surv by Whitworth) T40N R4E T39N R3E T39N R1E T38N R3E	1873	
Terrill, Robert Nathaniel Green "Nathan"	Contract 46 (as Compassman for Isaac Smith)	T39N R1,2E (signed by Isaac Smith with Nathaniel Terrill as compassman)	1859	Comp USDS
	Contract 52 (8/29/60)	T17,18,19,20,21N R4W (T20N R4W was suspended by the Surveyor General, and later accepted as part of Contract 57)	1860	
	Contract 57 (5/10/61)	T21N R3,4W, C. W. Swindall DLC T22N R2,3W (Surveyed by Charles A. White as compassman)	1861	
Thayer, David C.	Contract 307 (Part of the Benson Syndicate)	T36N R37E (payable out of Special Deposits) (Exam by Henry Martin) (A special examination as part of the Benson probe determined that "the field work and plats as largely fictitious and fraudulent and the character of the country grossly misrepresented." The townships were closed to entry until resurveyed.) (They were reopened to entry the next year without the resurvey)	1884	USDS
		T36,37,38N R38E T37N R39E T34,35,39N R40E (T34N R40E had a dependent resurvey in 1952 by BLM)		

Surveyor	Contract	Location	Year	Politics /Type*
Thian, Prosper Eugene	Contract 452	T29,30N R9E (surveyed by Thian) (Exams Charles Sheldon in 1897, by F. H Brigham in 1897, A. B. Little in 1898, F. H. Brigham in 1899, and M. P. McCoy in 1900) (all noted corrections, finally accepted 1901)	1895	USDS USDMS
		Wash DC Notes -- Field corrections, unable to read notations, portion rejected, Supplemental Specials; numerous letters		
	485 (with William Bennison)	T28N R9E (Exam by Charles Sheldon) (surveyed by Prosper Thian)	1895	
	Special Instructions (with William Bennison)	T28N R8E, Sec. 1 & 12 (declined Special Instructions)	1896	
	512 (with William Bennison)	T24N R9E (surveyed by Prosper Thian) (Exams by A. B. Little and M. P. McCoy) T24,30N R10E (surveyed by Prosper Thian)	1897	
	Mineral Surveys	Wash DC Notes -- Numerous letters		
	Mineral Surveys	T28N R9E Wallace Mining District, 2 Mining Claims	1897	
	Mineral Surveys	T29N R10E Silver Creek Mining District 2 Mining Claims	1898	
	Mineral Survey	T30N R10E Stillaguamish Mining District, 1 Mining Claim	1898	
Thoma, Joseph C.	Special Instructions (2/25/1911)	First Exam of Contracts 672 of Charles Henry, Dudley Henry, and Herbert Raymond. Plat corrections and numerous letters) (rep 2/15/11)	1911	SES
	Special Instructions	First Exam of Contract 673 of Charles Henry, Dudley Henry, and Herbert Raymond. Plat corrections and numerous letters) (rep 2/15/11)	1911	
	Special Instructions	Fourth Exam of Contract 682 of Floyd Betts. (rep 9/15/11)	1911	
	Special Instructions	Fifth Exam of Contract 682 of Floyd Betts. (rep 2/21/12)	1912	
	Special Instructions	Fourth Exam of Contract 683 of Floyd Betts (rep 9/15/11)	1911	
	Special Instructions	Fifth Exam of Contract 683 of Floyd Betts. (rep 2/21/12)	1912	
Thomas, Richard Brindley	Special Instructions (5/30/1892)	Sec. 2, T36N R37E	1892	Dem USDS USDMS Comp T A A
		Sec 36, T36N R37E		
		Sec 1, T37N R37E		
	Mineral Surveys	T40N R33,34E Curlew Mining District, 8 Mining Claims, 1898-1904	1898	
	Mineral Surveys	T35N R37E Kettle Falls Mining District, 4 Mining Claims	1907	
	Mineral Survey	T39N R43E Ruby Mining District, 1 Mining Claim	1907	
Mineral Survey	T39N R36,37E Pierre Lake Mining District, 1 Mining District	1908		

Surveyor	Contract	Location	Year	Politics /Type*
	Indian Allotments	Indian Allotments on the Spokane Reservation under the supervision of Clair Hunt.	1907	
	Mineral Surveys	T33N R41E Chewelah Mining District, 7 Mining Claims, 1909-1910	1909	
	Mineral Survey	T40N R34E Curlew Mining District, 1 Mining Claim Richard Thomas continued surveying mining claims from 1911 to 1930, totaling 56 more claims.	1909	
Thompson, David Preston	Contract 50 (Compassman for Jared Hurd and Hamilton Maxon)	Columbia Guide Meridian T6N to T28N (Compassman for this work)	1860	Rep Comp
	Contract 60 (Compassman for Hamilton Maxon)	Second Standard Parallel North R13E to R30E (Compassman for this work) T5N R22-24E (David P. Thompson was compassman for part of the work) T2N R12-16E (David P. Thompson was compassman for part of the work)	1861	
Thompson, Philip Rootes III	Special Instructions	Puget Sound Guide Meridian (Exam of Contract of Isaac Smith and Jared Hurd) 9th Standard Parallel North R3W-2E (Exam of Contract of Isaac Smith and Jared Hurd)	1859	Dem EX
Thompson, William P.	Clerk	Clerk in the Oregon Surveyor General's Office of William W. Chapman	1859	Dr/Clerk
Thomson, Reginald Heber	Mineral Surveys	San Juan Islands	1890	USDMS
	Mineral Surveys	T23N R9,11E Seattle Mining District, 4 Mining Claims	1890	
	Mineral Surveys	T24N R9,11E Summit Mining District, 10 Mining Claims, 1890-1892	1890	
	Mineral Survey	T22N R7E No organized Mining district, 1 Mining Claim	1892	
	Mineral Survey	T37N R2W No organized Mining District, 1 Mining Claim	1892	
	Mineral Surveys (probably by Clarence L. White as compassman, since Thomson was City Engineer of Seattle at the time.)	T29N R11E Monte Cristo Mining District, 19 Mining Claims, 1896-1897 (with Clarence L. White as chainman, and probably as compassman)	1896	

Surveyor	Contract	Location	Year	Politics /Type*
Thorn, William Henry "Bill"	Special Instructions (7/10/1906)	T15-19N R6,7,9E Mt. Rainier National Park Boundary (as United States "Surveyor" with the U. S. Geological Survey)	1906	USS SES
	Special Instructions	Third Exam of Contract 643 of C. Frank Rhodes. (ins 9/17/09, rep 12/13/09)	1909	
	Special Instructions	Exam of Contract 652 of George Schultz. (ins 10/12/08, rep 1/8/09)	1908	
	Special Instructions	Exam of Contract 653 of George Schultz. (ins 10/12/08, rep 1/8/09)	1909	
	Special Instructions	Second Exam of Contract 663 of Clyde and George Riddell. (ins 9/17/09)	1909	
	Special Instructions	Fourth Exam of Clyde and George Riddell. (ins 5/18/10)	1910	
	Special Instructions	Second Exam of Contract 664 of Jesse Rogers. (ins 9/17/09, rep 12/13/09)	1909	
	Special Instructions	Third Exam of Contract 664 of Jesse Rogers. (rep 6/15/11)	1911	
	Special Instructions	Second Exam of Contract 665 of Jesse Rogers (ins 9/17/09, rep 12/13/09)	1909	
	Special Instructions	Third Exam of Contract 664 of Jesse Rogers (rep 6/15/11)	1909	
	Special Instructions	First Exam of Contract 666 of Robert Whitham (ins 5/18/10, rep 11/10/10)	1910	
	Special Instructions	Second Exam of Contract 666 of Robert Whitham (rep 12/15/10)	1910	
	Special Instructions	First Exam of Contract 667 of Robert Whitham (ins 5/18/10, rep 11/10/10)	1910	
	Special Instructions	Second Exam of Contract 667 of Robert Whitham (rep 12/15/10)	1910	
	Special Instructions	Exam of Contract 668 of Harvey Crumley. (rep 11/10/10)	1910	
	Special Instructions	Exam of Contract 669 of Harvey Crumley. (rep 11/10/10)	1910	
	Special Instructions	Second Exam of Contract 670 of Scott Gordon. (ins 9/17/09)	1909	
	Special Instructions	Third Exam of Scott Gordon of Contract 670. (ins 5/18/10)	1910	
	Special Instructions	Second Exam of Contract 671 of Scott Gordon. (ins 9/17/09)	1909	
	Special Instructions	Third Exam of Scott Gordon of Contract 671. (ins 5/18/10)	1910	
	Special Instructions	Exam of Contract 676 of Albert Ruth and Allan Muirhead showed minor corrections) (ins 5/18/10, rep 12/13/09)	1910	
	Special Instructions	Second Exam of Contract 676 of Albert Ruth and Allan Muirhead showed minor corrections) (rep 11/10/10)	1910	
	Special Instructions	Exam of Contract 677 of Albert Ruth and Allan Muirhead showed minor corrections) (ins 5/18/10, rep 12/13/09)	1910	
	Special Instructions	Exam of Contract 677 of Albert Ruth and Allan Muirhead showed minor corrections) (rep 11/10/10)	1910	
	Special Instructions	First Exam of Contract 678 of Adolph Bjorkstam. (ins 5/18/10, rep 11/10/10)	1910	
	Special Instructions	First Exam of Contract 679 of Adolph Bjorkstam. (ins 5/18/10, rep 11/10/10)	1910	
	Special Instructions	First Exam of Contract 682 of Floyd Betts. (ins 5/18/10)	1910	
	Special Instructions	First Exam of Contract 683 of Floyd Betts. (ins 5/18/10)	1910	
	Special Instructions	Exam of Contract 685 of Elmer Lenfest. (ins 5/18/10, rep 11/10/10)	1910	
	Tilton, Hanson "Hans"	Clerk	One of the first Clerks in the Surveyor General's office of James Tilton. He arrived in December, 1854.	1854

Surveyor	Contract	Location	Year	Politics /Type*
Tilton, James	Surveyor General of Wash.	Appointed August 1, 1854, opened in Olympia March, 1855, replaced by Anson Henry July 17, 1861. Henry arrived September 11, 1861.	1854	Dem S G
Tower, Louis Lovell	Mineral Surveys	T40N R39-42E Northport Mining District, 11 Mining Claims, 1897-1909	1897	Fusion Dem USDMS
	Mineral Survey	T32N R36E No organized Mining District, 1 Mining Claim	1900	
	Mineral Surveys	T39N R37E Bossburg Mining District, 4 Mining Claims	1905	
	Mineral Surveys	T39N R38E No organized Mining District, 12 Mining Claims, 1907-1908	1907	
	Mineral Surveys	T40N R36E Pierre Lake Mining District, 3 Mining Claims	1907	
	Mineral Surveys	T39N R38E Flat Creek Mining District, 5 Mining Claims	1909	
Townsend, Edward Candee	Clerk	Clerk in the Surveyor General's Office of Edward P. Kingsbury in 1905	1905	Dr/Clerk
Treadway, Albert J.	Contract 68 (8/11/1905)	T29N R1W	1862	USDS Comp Dr/Clerk
		T18N R1W 1 DLC Survey T29N R1,2W 6 DLC Surveys T30N R1W 1 DLC Survey		
	70 (as compassman for George House)	T30N R5,6W (as compassman for George House, with Gordon A. Henry as chainman, and Francis Henry as axeman.)	1862	
	Clerk	Chief Draftsman for Anson Henry in Surveyor General's Office	1865	
	93	T16N R4E	1867	
	Bond	T15N R2E	1869	
	Clerk	Served as Chief Draftsman for Elisha Ferry	1869	
	Clerk	Served as Chief Draftsman for William McMicken, beginning 7/17/1873.	1873	
Truax, Sewall	Contract 169 (with Edson D. Briggs)	T17,18N R39,40,41,42E (T17-19N R39E surv by Truax under Contract 197) (T17,18N R40E surv by Briggs) (T17,18N R41E surv by both) (T17N R42E subdv not surv this Contract)	1873	Rep Comp USDS

Surveyor	Contract	Location	Year	Politics /Type*
		T19,20N R39-45E (ext surv by Briggs) (T19,20N R39,43E surv by Truax) (T19,20N R40,41E surv by Briggs) (T18-19N R42E surv by Briggs) (T19N R44,45E surv by Briggs) (T20N R44,45E surv by Truax)		
	197 (with Levinus M. Swift)	4th and 5th Std Prlls N through R46E (survey by Swift)	1874	
		T17,18,19,20N R39E (survey by Truax) T20N R40E (survey by Truax) T15,16N R44,45E (survey by Swift) T15,16,17,18,19,20N R46E (survey by Swift)		
	214 (with Edson Briggs)	3rd Std Prll N through R44,45,46E T13,14N R37-46E (T13,14N R37-40E surv by Truax) T13N R42-45 surv by Briggs) (T14N R41-42E surv by Truax) (T13,14N R43E surv by Briggs) (T13,14N R44-46E surv by Briggs)	1875	
	217 (with Edson Briggs)	T13N R40,41,42E (surv by Briggs) T13,14N R44,45,46E (surv by Briggs)	1875	
	222 (with Edson Briggs) (9/30/1876)	2nd Std. Prll N through R44,45,46E (surv by Truax)	1876	
		Extension of line between R43,44E South, 6 miles (surv by Truax) T9,10,11,12N R44,45,46E (T9-12N R46E ext by Truax) (T9-12N R44,45E ext surv by Briggs) T14N R37-43E (T14N R37,43E surv by Briggs) (T14N R38-42E surv by Truax) T13N R43E (surv by Briggs) T12N R45,46E (T12N R45E surv by both) (T12N R46E surv by Truax) T10,11N R46E (surv by Truax) T10N R45E (surv by Briggs)		
	227 (with Edson Briggs)	T13,14,15,16N R33,34,35,36E (T15N R33,35E surv by Truax) (T16N R34,35,36E by Truax) T13N R33,34,35E by Truax) (T14N R35E by Truax) (T13-16N R33,34E ext by Briggs) (T15N R34,36E by Briggs) (T13N R36E by Briggs)(T14N R33,34,36E by Briggs) (T16N R33E by Briggs)	1877	
		T12N R44E (surv by both) T9N R44E (surv by Briggs) T8N R44,45E (surv by Briggs) T9N R45E (surv by Briggs)		
	235(with Edson Briggs)	6th Std Prll N through R44,45,46E (surv by Briggs) T9N R39E (surv by Briggs) T9N R40E (surv by Briggs) T11N R44,45E (surv by Briggs) T23,24,25,26N R44E (surv by Briggs) T21,22,23,24,25N R45E (surv by Briggs) T21,22,23,24N R46E (surv by Briggs)	1877	
	238	T13N R38,39E	1878	
	241 (with Edson Briggs)	T7N R44,45E (surv by Briggs) T8N R46E (surv by Briggs) T10N R44E (surv by Briggs) T11,12N R33,34E (surv by Briggs) T12N R35,36E (surv by Briggs) T13N R37E (surv by Truax) T13N R44E (surv by Truax)	1878	
	Special Instructions (with Edson Briggs) (3/12/1878)	T12N R44E	1878	
	Special Instructions (10/25/1878)	T7N R39E	1879	
	249 (4/4/1879)	T8N R39E T8N R40E	1879	

Surveyor	Contract	Location	Year	Politics /Type*
	250 (with Edson Briggs)	6th Std Prll N from Columbia River Guide Meridian West to Columbia River (for at least part of this Contract a special condition was imposed that all section lines shall be run South to North.) T10N R31E (surv by Briggs) T11N R31E (surv by Briggs) T12N R31E (surv by Briggs) T11N R32E (surv by Briggs) T12N R32E (surv by Briggs) T18,19N R37E (surv by Truax) T19N R38E (surv by Truax) T20N R38E (surv by Truax) T26N R34E (surv by Briggs) T26N R35,36,37E (surv by Briggs) T21-26N R30E (T21-26N R30E surv by Truax) T23N R32E (surv by Briggs) T24N R32E (surv by Briggs) T23N R31E (surv by Briggs) T24N R31E (surv by Briggs)	1879	
	256 (with Joseph Snow)	T26N R40,41,42E (surv by Snow ex T26N R42 E not surveyed this contract) T27N R30,31,32,33E (surv by Snow) T21-27N R26-29E (surv by Snow) T27N R40-45E (surv by Snow, part with William Slade as compassman for part)	1880	
	266 (with Joseph Snow)	T26N R40E (surv by Snow) T27N R29,30E (surv by Snow) T27N R31,32,33E (surv by Snow) T23,25,26,27N R26E (surv by Snow) T27N R34,40,41E (surv by Snow, R40,41 with William Slade as compassman T21N R26E (surv by Snow) R22N R26E (surv by Snow)	1880	
	270 (6/28/1881)	T17-20N R24-30E (all exteriors) (There are original rejected exterior township plats of this survey in the National Archives in Washington D. C.) T21-24N R23-25E (all exteriors) (There are original rejected exterior township plats of this survey in the National Archives in Washington D. C.)	1881	
	Special Instructions	First Exam of contract 356 of Albert Gray. (ins 4/22/1893, rep 6/18/93)	1893	
	Special Instructions	Second Exam of Contract 356 of Albert Gray. (rep 6/24/93)	1893	
	Special Instructions	Inspected T32-34N R44E and T27N R45E for contract 374 of DeKalb Ashley as Special Agent, (found errors) (ins 4/22/93, rep 6/18/93)	1893	
	Special Instructions	Second Exam of contract 374 of Dekalb Ashley. (rep 6/24/93)	1893	
	Special Instructions	First Exam of Contract 383 of Jacob Richardson. (ins 2/20/93)	1893	
	Special Instructions	First Exam of Contract 385 of Robert Whitham. (ins 2/20/93)	1893	
	Special Instructions	Inspected Contract 387 of George James in T29N R7E, ok (ins 2/20/93, rep 6/28/93)	1893	
	Special Instructions	First Exam of Contract 388 of Moses Emerson. (ins 2/20/93)	1893	
	Special Instructions	Exam of Contract 394 of Lewis D. W. Shelton. (ins 2/20/93, rep 6/28/93)	1893	
Truax, Stephen Pomeroy	Contract 274 (9/23/1881)	6th Std Prll N through R29E T17N R29E T17,20N R27E	1881	USDS

Surveyor	Contract	Location	Year	Politics /Type*
		T18,19,20N R28E		
Trumbull, William C.	Contract 546 (with Hutson Niles & Archibald Frater)	9th Std Prll R41-43E (Exam by M. P. McCoy ok) (surv by Niles and Frater)	1899	USDS USDMS
		T37N R42E (exteriors by Frater) T38N R42E (subdv surv by Frater) T38N R42E (W Bndy surv by Trumbull) T39N R42E (A request was made to eliminate this township for mountainous reasons. granted.) T37N R43E (surv by Niles) Wash DC Notes -- Supplemental Specials		
	Contract 553 (with Hutson Niles and Archibald Frater)	T38N R42,43E (Exam by M. P. McCoy)	1899	
Trutch, John	Clerk	Clerk in the Surveyor General's Office of Charles K. Gardner in 1853	1853	Clerk USDS
	Contract 45 (Oregon Territory Contracts) (as Compassman for George Clinton and Charles T. Gardner) (7/10/1854)	T16N R3W subdivisions	1854	
	Contract 42 (Oregon Territory Claims) (8/14/1854)	T5N R1W, R1E 5 DLC Surveys	1854	
		T11N R1,2W 15 DLC Surveys T12N R1,2W 11 DLC Surveys		
	23 (2/21/1857)	T4N R2,3E, exteriors only (Exam by Edward Gibson and Jared Hurd)	1857	
	24 (2/21/1857)	T2N R3,4E subdivisions	1857	
		T3,4N R2,3E		
	28 (8/8/1857)	T5N R2,3E	1857	
	32 (4/15/1858)	T27,28,29N R1E	1858	
		T28,29N R1W T30N R4W		
	33 (4/15/1858)	7th Standard Parallel North R 1-4E T29N R1W	1858	
		T30,31N R1,2,3,4W (Exam by Charles T. Gardner)		
	Contract 42 (9/2/1858)	T29,30N R1E	1858	
	Contract 43 (4/15/1859)	T26,27,28N R1,2E	1859	
		T25,26,27N R1W T26N R3W		

Surveyor	Contract	Location	Year	Politics /Type*
Trutch, Joseph William	Clerk	Hired as a Clerk under John Preston, from 1852-1855.	1852	Dr/Clerk DS in OR
Tull, Victor Elisha	Clerk	Clerk in the Surveyor General's Office of Elisha Ferry	1870	Rep Clerk
	Clerk	Clerk in the Surveyor General's Office of William McMicken	1877	
Turpin, Horatio Harris	Chief Clerk	First Chief Clerk in the Washington Surveyor General's Office, arriving before December, 1854.	1854	Dem Ch Clerk EX
	Special Instructions	Puget Sound Meridian (Exam of Thomas Frost Contract 3)	1855	
Turpin, Peterfield	Special Instructions	T24N R1,2E Exam of Contract 27 of Thomas Berry and William Carlton)	1859	Dem Dr/Clerk EX
	Clerk	Clerk in the Surveyor General's Office of James Tilton in 1859-61	1859	
	Special Instructions	T30-32N R2E T26N R4E T26N R5E (Exam of Contract 44 of William Carlton)	1860	
Tweed, John Patterson	Clerk	Clerk in the Surveyor General's Office from 1879-1886	1879	Rep Dr/Clerk
Valentine, Albert Lorain	Contract 422	T36N R11E (Contract cancelled, deputy did not take to field) T35N R12E	1893	Rep USDS
Van Eaton, Flavel Hunt "Frank"	Clerk	Transcribing Clerk in the Surveyor General's Office of Thomas Cavanaugh in 1891	1891	Rep Dr/Clerk
Van Eaton, Hannah Anna	Clerk	Transcribing Clerk in the Surveyor General's Office of Thomas Cavanaugh in 1891	1891	Rep Dr/Clerk

Surveyor	Contract	Location	Year	Politics /Type*
	Clerk	Transcribing Clerk in the Surveyor General's Office of Amos Shaw in 1894	1893	
Van Vleet, Lewis	Contract 1 (as compassman for Justin Chenoweth) (4/29/1855)	T1N R3E (exam by A. S. Lockett)	1855	Dem Comp USDS
	19 (with William Strong)	T2N R2E T3N R3,2E T1N R4E T2N T3E T6N R1,2W (surv by both) T7N R1,2,3W (surv by both) T8N R1,2,3,4,5,6W (Exam by William Carlton) (surv by both except part T8N R6W, which was surv by Strong)	1856	
	Claim Contract 5	T1N R2,3,4,7E 34 DLC Surveys T2N R1,2,3,4,7E 34 DLC Surveys T3N R1W-2E 8 DLC Surveys T4N R1W-R1E 2 DLC Surveys T5N R1W-R1E 2 DLC Surveys T8N R5,6W 1 DLC Survey T9N R3W 3 DLC Surveys	1857	
	37 (with John Newsom)	T9,10N R1,2W (oaths signed by both) (Examined by Matthew Murphy)	1858	
	47 (with John Newsom)	T1N R5,6E (oaths signed by both) T2N R5,7E (oaths signed by both)	1859	
	49 (12/31/1859)	T2,3N R1E Vancouver Military Reservation Amos Short DLC St. James Catholic Mission Vancouver Townsite	1859	
	55	T2N R2E T2,3,4N R1W	1860	
	59 (with Terrel Coffey as compassman)	T3,4N R15,16E T7,8N R33,34E	1861	
	Special Instructions (8/29/1861)	T9N R34E T7N R35,36E Walla Walla Military Reservation	1861	
	172	T21,22N R31,38E T21N R39E T22N R39E	1873	
	184	T33,34N R2E, allotments Swinomish I. R. (Ignatius A. Navarre was a chainman)	1873	
	188 (2/27/1874)	allotments Port Madison I. R. (Ignatius Navarre was a chainman) T25,26N R2E	1874	
	195	T21N R32,33,34,37E (exteriors) T22N R32,33,34,35,36,37E (exteriors) T23N R38E (exteriors)	1874	

Surveyor	Contract	Location	Year	Politics /Type*
		T21,22N R37E (subdv) T22N R39E		
	206	T10N R1E	1875	
	231	T22N R32-36E T22N R40E T23N R36,37E T23N R38,39E T23N R46E T24N R37,38E	1877	
	242	T23N R33,34,35E T24N R33-36E	1878	
	251	T17,18N R33E T19N R33E T17,18,19N R32E T17,18,19N R31E	1879	
	255	T10N R29E (Albert J Blackwood was a chainman) T19N R31E T20N R31,32E	1880	
	262	7th Standard Parallel North from Colville Guide Meridian East to Wash. Idaho border and West to Columbia River	1880	
		T29,30,31N R40E T29,30,31N R39E T32N R39E		
	276	T15,16N R23,24E T16N R25E	1881	
	Contract 316 (cancelled)	not approved except for Chief Moses, Colville & Spokane I. R.'s (cancelled, along with other contracts, by Commissioner's letter May 28, 1886)	1885	
		T29N R24-28E (not surveyed by Van Vleet) T30N R29E (not surveyed by Van Vleet) T28N R31-35E (not surveyed by Van Vleet)		
Van Winkle, Franklin Jason	Contract 578	T12N R6W (under Special Deposits from NPRR) (Exam by M. P. McCoy showed correction of notes needed)	1901	USDS SES
	Special Instructions	T11,15N R7W T12N R7W, Sec. 33 & 34 (Exam by M. P. McCoy) Wash DC Notes -- plat corrections	1903	
	Special Instructions	Second Exam of Contract 628 of Clyde Riddell. (ins 3/13/07, rep 5/14/06)	1907	
	Special Instructions	T8N R15E (exam of Milton Germond in 1907 noted errors in field, one was Van Winkle's error) (ins 5/4/07, rep 12/5,10/07)	1907	
Ventzke, Fred Ferdinand	Mineral Surveys	T38N R17E Slate Creek Mining District, 9 Mining Claims	1902	USDMS
	Mineral Surveys	T36N R20E Upper Methow Mining District, 6 Mining Claims	1902	

Surveyor	Contract	Location	Year	Politics /Type*
Vickrey, Levi Cassity	Contract 367	T15N R7,8W (Exam by Wm Elwell, ok) (Exams by Clarence Ide in 1892, William Elwell in 1892, and John Brophy in 1895)	1891	Rep Ind USDS
	Contract 392	T14N R8W (Exam by Wm Elwell, ok) T20N R12W (Exam by Wm Elwell, ok) Wash DC Notes -- Survey suspended, later accepted: numerous letters 6th Std Prll N through R3,4W (Contract cancelled because Deputy failed to perform) adj to Quinault I. R. T24N R3, 4W T22N R5W T11,21N R7W T22,23N R9W	1892	
Von Gohren, Ernest Louis Friedrich	Special Instructions (2/20/1894)	T36N R2W Crane Island and meanders	1884	Rep USDS
Wade, Elijah Luark "Elizie"	Contract 359 (4/27/1891)	T16N R7W (Exam by Wm Elwell, ok) (Commissioner made him resurvey the South line) T16 R8W (Exam by Wm Elwell, ok) (Wash DC Notes -- Suspended Survey, corrections made, later accepted, unable to read notations; numerous letters)	1891	USDS
Wands, Charles G.	Mineral Surveys	T23N R15E Cle Elum Mining District, 3 Mining Claims	1903	USDMS
Ward, Charles Clarence "Clarence"	Contract 495 (5/9/1896)	T8N R22E (Exam by A. Ward Morris) Wash DC Notes -- Survey suspended, additional Specials, corrections: numerous letters	1896	USDS
Ward, Ernest Eugene	Special Instructions	Bonded as a Mineral Surveyor, but never filed a plat	1910	USDMS
Ward, Gilbert Mortier Carrol	Contract 267 (with Oliver B. Iverson)	T19,20N R22E (T19N R22E surv by Iverson 5/30-6/18, 1881) (T20N R22E surv by Ward 6/3-6/22, 1881)	1881	Dem Rep USDS

Surveyor	Contract	Location	Year	Politics /Type*
	279	T20N R20,21E (surv by Iverson 7/11-8/8, 1881) T20N T19E (surv by Ward 8/14-9/8, 1881) T21N R19,20,21,22E (T21N R19-22E surv by Ward 6/24-8/12, 1881) T15N R4W (surveyed by Ward 5/4-5/14, 1881) R19N R15,16E (probably surveyed by William Jameson as compassman) 7th Std Prll N through R15W 5th Std Prll N T28N R14W T28N R15W T28N R13W	1881	
	Special Instructions under Contract 279 (3/1/1882) (Benson Syndicate Survey)	T17,18,19,20N R23E (prelim oaths and final oaths are in one place only in notes) (mimeo forms, crew notarized by Charles W. Sawyer, known Benson Syndicate Surveyor)	1882	
	288 (Bond #279)	T18N R10W T19N R10W (Exam by Henry Martin??)	1883	
	311 (Bond #279) (part by Special Deposits)	T31N R12W	1884	
	315 (payable by Special Deposits) (with Thomas E. Wylie as compassman) (In 1887 Commissioner ordered plats to be retained and not filed, later accepted)	T31N R10W (Exam by Henry Martin in 1886) (meanders of three rivers rejected in 1887, decision revoked in 1890)	1885	
	341 (6/10/1890)	(Wash DC Exam Notes -- Portion rejected, later accepted; numerous letters) T12N R5W (Exam by Wm Elwell, ok despite reported irregularities) (he employed a supervised compassman, Mr. Hill) T14N R5W (Exam by Wm Elwell, ok despite reported irregularities) T12N R6W (Exam by Wm Elwell, ok despite reported irregularities) T13N R6W (Exam by James DeWitt showed probs, and that a timber Co. had built a cabin in every 1/4 sec. Clinton Pulsifer worked on this for Ward. Much of the work had either never been done or had been destroyed by others. (Exam by Windom Spearin, ok) (Ward used a compassman) T21N R9W (Exam by James DeWitt disclosed problems) (Exam by Windom Spearin in 1892 disclosed severe problems with Ward's work, including an overlap of 1 1/2 miles with the next township to the west.) T13N R6W, T21N R9W (in 1893 debarred from practice as a Deputy Surveyor) (in 1894 given instructions to correct in field) (eventually approved after corrections in 1895) (Wash DC Notes -- Rejected Survey, later corrected then accepted, unable to read notations; numerous letters)	1890	
	Special Instructions	T37N R32E	1893	
Warner, Edwin Hall	Mineral Survey	Eureka Mining District, 1 Mining Claim	1901	USDMS

Surveyor	Contract	Location	Year	Politics /Type*
Warren, Frederick Argo	Special Instructions (4/27/1910)	T28N R19E Homestead Entry Survey No. 47	1910	Rep USDS HES USDMS
Watson, Jessie Edna Harlan	Clerk	Clerk in the Surveyor General's Office of her husband, William P. Watson, in 1897.	1897	Dr/Clerk
Watson, William Parsons	Washington Surveyor General	Appointed February 7, 1894, replaced by McMicken February 12, 1898	1894	Dem S G
Webster, Robert Alonzo "Bob"	Contract 385	T3N R5E (First exam by Sewell Truax caused survey to be suspended. Second Exam by Alfred Ruth in 1893, ok, but Ruth did not disclose errors that existed)	1892	Rep USDS
	414	Wash DC Notes -- Survey Suspended, corrections made, then accepted: numerous letters T3N R4E (Exam by T. Hinsdale & resurvey of township) (There are original rejected plats and field notes of this survey in the National Archives in Washington D. C.)	1893	
	Contract 445	T3N R8E (Exam & repaired) (There are original rejected plats and field notes of this survey in the National Archives in Washington D. C.) Wash DC Notes -- Field corrections, shows up on Division "E" Rejected Survey Files: numerous letters T31N R45E (inspected by T. R. Hinsdale) Wash DC Notes -- Survey suspended, later accepted; numerous letters	1894	
Wetzel, John	Contract 474	T30,31N R43E (Exams by Henry Newby in 1897 and by A. W. Morris in 1897)	1895	Rep USDS Comm
	475 (by John Wetzel, compassman)	Wash DC Notes -- Supplemental Specials; numerous letters T30,31N R44E (appointed as compassman to finish Contract of Scurry and Owens, examined by A. W. Barber, ok 1903)	1896	
	548	T35N R44E (Exam by M. P. McCoy)	1899	
	Contract 599 (with Irving Worthington as compassman)	T40N R26,28E (by bid) (Exam by A. W. Barber noted some corrections needed by Worthington) Wash DC Notes -- Errors reported, Supplemental Special Instructions: numerous letters	1903	
Whealdon, Joseph Alfred "Joe"	Contract 208 (with Henry Gile)	T12N R10W (surv by Gile)	1875	Dem USDS
	Contract 303	T11N R9W (surv by Gile) T10N R9W (surv by both) T12N R8W	1883	

Surveyor	Contract	Location	Year	Politics /Type*
		T11N R8W		
Wheeler, Galen Henry	Mineral Surveys	T36N R24,25E Salmon River Mining District, 2 Mining Claims.	1902	Dem USDMS
	Mineral Surveys	T35N R25E Ruby Mining District, 6 Mining Claims	1906	
	Mineral Surveys	T40N R26E Mt. Chopaca Mining District, 2 Mining Claims Galen H. Wheeler continued to survey mining claims from 1911-1915. surveying 45 more claims	1907	
White, Arthur M.	Contract 264 (with Edson Briggs) (10/25/1880) (Spec. Instr. 2/8/1881)	T21N R27E (surv by Briggs)	1880	USDS
		T22N R29E (surv by Briggs)		
		T24N R29E (surv by White)		
		T25N R29E (surv by White)		
		T21N R41E (surv by Briggs)		
		T26N R42E (surv by Briggs)		
		T22N R29E (surv by Briggs)		
		T22N R41 E (surv by Briggs)		
		T23N R28E (surv by White)		
		T24N R28E (surv by White)		
	T23N R29E (surv by White)			
	T21N R29E (surv by Briggs)			
275	T26N R29E	1881		
	T25,26,27N R28E			
	T18,19,20N R29E			
Contract 285 (with Joseph M. Snow) (10/10/1882)	T27,28N R35,36E (surv by White)	1882		
	T27,28N R43E (surv by Snow)			
White, Charles A.	Contract 46 (as Compassman for Isaac Smith and Jared Hurd.)	T27,29,30N R4,5E (signed by Jared Hurd with Charles A. White as compassman)	1859	Comp Clerk/Dr EX USDS
		T28N R3,4,5E (signed by both Hurd and Smith with Charles White as compassman and Nathaniel Terrill as chainman.)		
	Clerk	Serving as a Clerk to James Tilton in Olympia	1861	
	Special Instructions	T21,22N R2,3W (Exam of Contract 52 & 57 of Nathaniel Terrill, resulted in the survey being suspended, then rejected and dismissed)	1862	
	Special Instructions	T22N R2,3W (compassman for Nathaniel G. Terrill to complete the work that was rejected)	1862	
	82 (5/26/1865)	T9,10,11,12N R20,21,22E	1865	
		T13N R18,19,20,21E		
	173 (7/18/1873)	6th Std Prll N through R41E T23,24,25N R41E (Ross Shoecraft was compassman)	1873	

Surveyor	Contract	Location	Year	Politics /Type*
	Contract 229 (6/14/1877)	T24N R39,40E 4th Std Prll N through R5,6E, + townships	1877	
White, Clarence Little	Mineral Surveys (probably as compassman for Reginald H. Thomson.)	T29N R11E Monte Cristo Mining District, 19 Mining Claims, 1896-1897 (as chainman, but probably as compassman)	1896	Rep Comp
White, David Henry "Dave"	Mineral Surveys	Bond only as a U. S. Deputy Mineral Survey	1906	Rep USDMS
White, Rush Jacob	Mineral Surveys	T31N R17E Chelan Mining District, 7 Mining Claims	1903	USDMS
White, William Lewis	Clerk	Clerk in the Oregon Surveyor General's Office of Charles K. Gardner	1853	Dem Dr/Clerk
Whitham, Paul Page	Contract 635 (with Robert F. Whitham)	Columbia Guide Meridian, T28-34N (Exam by F. W. Rase)	1906	USDS
	Contract 636 (with Robert Whitham)	8th Standard Parallel, R26-37E Joseph Guide Meridian, T28-34N 7th Standard Parallel, R30-35E Moses Guide Meridian, T30-34N T30N R27,28E (T30N R27E not surv this Contract) T28 R30,31,33,34E (not surv this Contract) T33N R25,37E (not surv this Contract) T29N R30,35E (T29N R35E not surv this Contract) Wash DC Notes -- Errors reported, unable to read notations, corrections: numerous letters T30-32N R30-34E (T30,31,32N R31-34E not surv this Contract) (Exam by F. W. Rase) T29,30,31,32N R30E T30-32N R28,29E Wash DC Notes -- Plat corrections, portion suspended, field corrections, unable to read notations; numerous letters	1906	
Whitham, Robert Farwell	Contract 339	T30N R13W (Contract approved but voided by Surveyor General) T29N R13W T30N R12,13W	1889	Prohib Rep USDS USDMS

Surveyor	Contract	Location	Year	Politics /Type*
	463	T29N R13W	1895	
	472	T21N R6,7W (Exam by Charles Sheldon in 1895) T11N R5,6W (Examined by N. B. Sweitzer, needed corrections in field, approved in 1900 after another exam by F. H. Brigham)	1895	
	526	Wash DC Notes -- Corrections made, three Supplemental Special Instructions issued, unable to read notations; numerous letters T26N R12E (Exams by T. R. Hinsdale and A. B. Little)	1897	
	529	T20N R8E (Exam by T. R. Hinsdale in 1897 and F. H. Brigham in 1898)	1897	
	543	T26N R17E (Exams by Francis Brigham in 1898 and M. P. McCoy in 1899, 1900 showed corrections needed)	1898	
		T31N R38E Wash DC Notes -- Portion suspended, three Supplemental Special Instructions issued, corrections made; numerous letters		
Mineral Surveys		T40N R9E No organized Mining District, 5 Mining Claims	1899	
	577	T39N R38,39E Resurvey International Boundary (Exam by M. P. McCoy ok) T40N R39,40E	1901	
Mineral Surveys		T10,9N R5,6E St. Helens Mining District, 101 Mining Claims, 1901-1912	1901	
	600	T3,9,10,11N R6E (by bid) (3 Exams by M. P. McCoy showed corrections needed) (However McCoy said: "When the mountainous and densely wooded conditions are taken into consideration this survey is first class in every particular. It should be accepted.")	1903	
	623	T3N R7E T11N R7E (Exam by M. P. McCoy) T15N R4E T21N R11E T35N R12E	1904	
Mineral Surveys		T40N R38E Northport Mining District, 2 Mining Claims	1905	
	635 (with Paul Whitham)	Wash DC Notes -- Supplemental Specials; numerous letters Columbia Guide Meridian, T28-34N (Exam by F. W. Rase) 8th Standard Parallel, R26-37E Joseph Guide Meridian, T28-34N 7th Standard Parallel, R30-35E Moses Guide Meridian, T30-34N T30N R27,28E (T30N R27E not surv this Contract) T28 R30,31,33,34E (not surv this Contract) T33N R25,37E (not surv this Contract) T29N R30,35E (T29N R35E not surv this Contract)	1906	
	636 (with Paul Whitham)	Wash DC Notes -- Errors reported, unable to read notations, corrections: numerous letters T30-32N R30-34E (T30,31,32N R31-34E not surv this Contract) (Exam by F. W. Rase) T29-32N R30E T30-32N R28,29E	1906	
	662	Wash DC Notes -- Plat corrections, portion suspended, field corrections, unable to read notations; numerous letters T30N R27E (Exam by J. S. Harrison) T30N R29E T31N R29E	1908	

Surveyor	Contract	Location	Year	Politics /Type*
	666 (6/15/1908) (suspended)	Wash DC Notes -- Corrections; numerous notes (Exams by W. H. Thorn in 1910 and F. W. Rase in 1912) T20N R9E T21N R9E T21N R10E	1908	
	667 (suspended)	Wash DC Notes -- Survey suspended, corrections made; numerous letters T20N R9E (Exams by W. H. Thorn in 1910 and F. W. Rase in 1912) T21N R9E T21N R10E (corrected N line Sec 7, and returned SP to original alignment)	1908	
	Mineral Surveys	Wash DC Notes -- Survey suspended, corrections made; numerous letters T24N R14E Cle Elum Mining District, 17 Mining Claims	1910	
Whitthorne, Francis Clinton. "Frank"	Dem Clerk	Clerk in the Surveyor General's Office of William P. Watson in 1897.	1897	Dem Dr/Clerk
Whitthorne, William Jervis, Jr. "Will"	Clerk	Draftsman in the Surveyor General's Office of William P. Watson in 1897 and William McMicken 1899.	1897	Dem Dr/Clerk
Whitton, William R.	Special Instructions	T22N R10E (\$18)	1895	USDS
	Special Instructions	T30N R7E (\$18)	1895	
Whitworth, Frederick Harrison "Harry"	Mineral Survey	T37N R2W San Juan Mining District, 1 Mining Claim	1889	Rep USDMS
	Mineral Surveys	T29N R11E Monte Cristo Mining District, 3 Mining Claims	1904	
	Mineral Surveys	T25N R11E Granite Mountain Mining District, 6 Mining Claims	1908	
	Mineral Surveys	T29N R11E Silver Creek Mining District, 3 Mining Claims	1908	
Whitworth, George Frederick (Rev.)	Clam Contract 8	T32N R1,2E 4 DLC Surveys	1858	Whig Rep USDS Dr/Clerk
	Clerk	T33N R1,2E 4 DLC Surveys Part time Clerk in the Surveyor General's Office of James Tilton	1858	
	Claim Contract 11 (with John Tennant) (9/24/1860)	T20N R1W 1 DLC Survey	1860	
		T28N R1W 1 DLC Survey (surv. By Whitworth) T29N R2E (surv. By Whitworth) T30N R1W 7 DLC Surveys (surv. By Whitworth) T31N R1W 1 DLC Survey (surv. By Whitworth) T32N R1,2E 7 DLC Surveys (T32N R1E surv. By Whitworth)		
	Claim Contract 12 (with John Tennant) (11/23/1860)	T37N R2E 5 DLC Surveys (surv by both)	1860	
		T38N R2,3E 13 DLC Surveys (surv by Whitworth)		

Surveyor	Contract	Location	Year	Politics /Type*
	64	T24N R4E (10/8/1863 George Whitworth, a surety, finished survey for George W. Sloan.)	1862	
	116	T23N R6E (not surv this Contract)	1870	
	117	T29N R2E	1870	
	151 (with J.M. Whitworth)	T23N R6E (surv by both)	1872	
	Contract 168 (with J. M. Whitworth & Thomas Reed)	San Juan Islands i.e., exteriors, subdivisions and meanders of Lopes, Blakeley, Decatur, Cypress & Shaw islands and other adjacent small Islands (This Contract was not surveyed by any of these Deputies at this time.)	1873	
		T34N R1,2,3W T35N R1-4W T36N R2,3,4W T37N R4W		
Whitworth, James Edwin "Eddie"	Contract 302	T22N R7E (Contract cancelled by commissioner's letter June 1884)	1883	USDS
Whitworth, John Matthew	Contract 151 (with George Whitworth)	T23N R6E	1872	Rep USDS
	168 (with George Whitworth & Thomas Reed)	San Juan Islands, i.e., exteriors, subdivisions & meanders of Lopes, Blakeley, Decatur, Cypress & Shaw islands and other adjacent small Islands (This Contract was not surveyed by any of these Deputies at this time.)	1873	
		T34N R1,2,3W T35N R1-4W T36N R2,3,4W T37N R4W		
	199 (with Thomas Reed)	San Juan & Lopes Islands ext. T34,35,36N R3W, subdv T34N R3W (surv by John Whitworth) ext T34,35N R1,2 W, subdv T34,35N R1W (surv by Reed) subdv, T36N R1,2W (surv by Reed) T36N R4W (surv by Reed) T37N R4W (surv by John Whitworth)	1874	
	Special Instructions	T24N R4E 1 DLC Survey	1874	
Wilkes, Lincoln Ellsworth "Lyn"	Special Instructions	Fifth Exam of Clyde Riddell and George Riddell, Contract 663 in 1911. (ins 3/20/11, rep ??)	1911	Rep SES
	Special Instructions	Sixth Exam of Contract 663 of Clyde and George Riddell. (rep 12/6/11)	1911	
	Special Instructions	Fourth Exam of Contract 670 of Scott Gordon. (ins 3/20/11, rep 12/6/11)	1911	
	Special Instructions	Fourth Exam of Contract 671 of Scott Gordon. (ins 3/20/11, rep 12/6/11)	1911	
	Special Instructions	Second Exam of Contract 672 of Charles Henry, Dudley Henry, and Herbert Raymond. (ins 3/20/11)	1911	
	Special Instructions	Second Exam of Contract 673 of Charles Henry, Dudley Henry, and Herbert Raymond. (ins 3/20/11)	1911	
	Special Instructions	First Exam of Contract 674 of C. Frank Rhodes. (ins 3/20/11, rep 8/11/11)	1911	

Surveyor	Contract	Location	Year	Politics /Type*
	Special Instructions	Second Exam of Contract 674 of C. Frank Rhodes. (rep 12/6/11)	1911	
	Special Instructions	First Exam of Contract 675 of C. Frank Rhodes. (ins 3/20/11, rep 8/11/11)	1911	
	Special Instructions	Second Exam of Contract 675 of C. Frank Rhodes. (rep 12/6/11)	1911	
	Special Instructions	Second Exam of contract 680 of Lew Wilson. (ins 3/20/11, rep 8/11/11)	1911	
	Special Instructions	Third Exam of C. Frank Rhodes of Contract 680. (rep 12/6/11)	1911	
	Special Instructions	Second Exam of Contract 681 of Lew Wilson. (ins 3/20/11, rep 8/11/11)	1911	
	Special Instructions	Third Exam of C. Frank Rhodes of Contract 681. (rep 12/6/11)	1911	
	Special Instructions	Second Exam of Contract 682 of Floyd Betts. (ins 3/20/11, rep 8/11/11)	1911	
	Special Instructions	Third Exam of Contract 682 of Floyd Betts. (rep 9/15/11)	1911	
	Special Instructions	Second Exam of Contract 683 of Floyd Betts. (ins 3/20/11, rep 8/11/11)	1911	
	Special Instructions	Third Exam of Contract 683 of Floyd Betts. (rep 9/15/11)	1911	
	Special Instructions	First Exam of Contract 692 of Floyd Betts. (ins 3/20/11)	1911	
	Special Instructions	First Exam of Contract 693 of Floyd Betts. (ins 3/20/11)	1911	
	Special Instructions	First Exam of Contract 694 of Floyd Betts. (ins 3/20/11)	1911	
	Special Instructions	First Exam of Contract 695 of Floyd Betts. (ins 3/20/11)	1911	
Williams, Dayton Albert "Date"	Clerk	Draftsman in the Surveyor General's Office of Edward Kingsbury from at least 1901-1902	1901	Dr/Clerk
Willis, Nathaniel Parker	Clerk	Messenger in the Surveyor General's Office of Thomas Cavanaugh	1891	Dr/Clerk
	Clerk	Messenger in the Surveyor General's Office of Amos Shaw	1893	
Wilson, John Becket	Contract 655	T37N R41E Exams by M. P. McCoy in 1909, William Lightfoot in 1909, W. M. Chubb in 1910 and F. W. Rase in 1911) T37N R43E T38N R43E T35N R42E Wash DC Notes -- Corrections made, Senator involved, survey suspended: numerous letters	1908	Rep USDS
Wilson, John Moulder "Jack"	Clerk	One of the first Clerks in the Surveyor General's office of James Tilton. Arrived before December 1854. Left in early 1855.	1854	Dem Dr/Clerk
Wilson, Llewellyn Almond "Lew"	Contract 322 (6/26/1886) (As Compassman for Adrian W. Wisner)	adjacent to Spokane I.R. (Contract temporarily suspended by letter July 27, 1886, later approved Feb 26, 1887) (Lew A. Wilson compassman)	1886	Rep USDS

Surveyor	Contract	Location	Year	Politics /Type*
	504 (as compassman for Edward Dobbs)	T27N R37,38,39E (Exam by John Sharry) (Lew A. Wilson compassman) T28N R41,42E (Lew A. Wilson compassman) T27,28N R44E (Lew A. Wilson compassman) T9N R41E (Exam by A. W. Morris showed corrections needed of Dobbs Survey, Dobbs in Manila, Wilson appointed Compassman, never performed.)	1898	
	525	T14N R6E (requested an extension because Lew Wilson broke his leg) (Exam by D. W. Kinnaird, ok)	1897	
	556	T19N R14E (Exam by M. P. McCoy)	1900	
	580	T9N R41E (Exam by M. P. McCoy showed 1/4 cors marked wrong, remarked)	1901	
	580	Wash DC Notes -- Corrections made, Supplemental Specials, formerly rejected Contract 504 of Edward Dobbs; numerous letters		
	642	T36N R27E (Exams by J. S. Harrison in 1908, M. P. McCoy in 1909 and William Lightfoot in 1909)	1907	
		T35,36N R26,27E 2 Indian Allotments	1907	
		Wash DC Notes -- Errors reported, field corrections made; numerous letters		
	644	T40N R28E (Exam by M. P. McCoy)	1907	
		Wash DC Notes -- Plat corrections; numerous letters		
	645 (3/5/1907)	T22,23N R14E (Exam by J. S. Harrison)	1907	
	680	T8N R3E (Exams by Fred Rase in 1911 and Lincoln Wilkes in 1911)	1909	
		T14N R22E		
		Wash DC Notes -- Numerous letters		
	Contract 681	T36N R11E (Exams by Fred Rase in 1911 and Lincoln Wilkes in 1911)	1909	
		T8N R3E		
		T14N R22E		
		T36N R11E		
		Wash DC Notes -- Numerous letters		
Wisner, Adrian Winfield	Contract 322 (6/26/1886) (Lew A. Wilson as compassman) (John Zimmerman as compassman)	adjacent to Spokane I.R. (Contract temporarily suspended by letter July 27, 1886, later approved Feb 26, 1887) (Lew A. Wilson compassman) John Zimmerman compassman)	1886	Dem USDS
		T28N R41,42E (Lew A. Wilson compassman) T27,28N R44E (Lew A. Wilson compassman)		
Wold, Arnt	Mineral Surveys	T27N R10E No organized Mining District, 13 Mining Claims	1891	USDMS
Wood, Alvinus Brier "Brier"	Special Instructions	Exam of Contract 384 of Windom Spearin of T22,23N R23E. (ins 9/6/93, rep 2/11/94)	1893	Rep SES
	Special Instructions	Exam of Contract 386 of Windom Spearin of T23-25N, R24,25E, posts too small. (ins 9/6/93, rep 2/19/94)	1893	
	Special Instructions	T20N R17E, Second Exam of Contract 388 of Moses Emerson. (ins 2/20/1893, rep 4/3/94)	1893	
Woodman, Lewis Cass "Cass"	Contract 348 (10/1/1890)	T19N R7E (exam by Lewis D. W. Shelton, minor corrections, found a 4.00 chain error) (from Special Deposits)	1890	USDS

Surveyor	Contract	Location	Year	Politics /Type*
	Contract 442	T27N R9E (Contract authorized, Contract void, bond not executed)	1894	
Worthington, Irving	Contract 389	7th Std Prll N R20E (Exam by Henry Newby, Spec. Agent in 1893 and Waller Staples in 1895)	1892	USDS USDMS Comm
		T29N R20E T28N R21,22E Wash DC Notes -- Survey suspended, corrections, later accepted: numerous letters		
	458	T29N R21E (exam by Waller Staples, ok)	1895	
	508	T29N R23E (Exams by A. W. Morris and D. W. Kinnaird) Wash DC Notes -- Attorney involved; numerous letters	1896	
	Mineral Surveys	T40N R34E Curlew Mining District, 4 Mining Claims	1897	
	Mineral Survey	T40N R41E Northport Mining District, 1 Mining Claim	1897	
	Mineral Surveys	T35N R13E Cascade Mining District, 13 Mining Claims	1898	
	Mineral Surveys	T35N R14E Stehekin Mining District, 20 Mining Claims, 1898-1904	1898	
	Mineral Surveys	T36,37N R32,33E Eureka Mining District, 13 Mining Claims, 1899-1902	1899	
	Mineral Surveys	T29N R33E San Poil Mining District, 2 Mining Claims	1901	
	590	T29N R23E (by bid) (Exam by M. P. McCoy ok) (this township not surveyed by Worthington) T32,33E R18E Wash DC Notes -- Plat corrections, supplemental Specials: numerous letters	1902	
	Contract 599 (as compassman for John Wetzel)	T40N R26,28E (by bid) (Exam by A. W. Barber noted some corrections needed by Worthington)	1903	
Wright, Burzilla David	Special Instructions (7/14/1856)	Named in Cong. Report on GLO, examined Contract 20 & 21 of Isaac Smith and Thomas Berry	1856	
Wright, William P.	Clerk	Draughtsman in the Surveyor General's Office of William McMicken	1873	Rep Dr/Clerk Dep. Surv. in Oreg
Wyche, Thomas John	Contract 493 (with James McPherson)	T6N R16,17,18,19,20E (Exam by A. W. Morris, ok) (surv by both)	1896	USDS
		T7N R21E (surv by both) Wash DC Notes -- numerous letters		
	519 (with James McPherson)	T38N R39E (Exams by A. W. Morris and M. P. McCoy) (surv by both) T39N R41E Wash DC Notes -- Two Supplemental Special Instructions issued, numerous letters	1897	
	Contract 533 (with James McPherson)	(surv by both) Wash DC Notes -- Supplemental Specials	1897	
Wylie, Thomas Edward	Contract 315 (as compassman for Gilbert M. Ward)	T31N R10W (as compassman for Gilbert M. Ward.)	1885	Comp

Surveyor	Contract	Location	Year	Politics /Type*
Yeomans, Francis Carrington "Frank"	Special Instructions	First Exam of T40N R5E of Louis Ouellette, Contract 346 (Yeomans reported that Isaac Galbraith actually did survey of T40N R5E and the lines were poorly blazed, but otherwise ok) (Ins 3/4/92, rep 12/30/92)	1892	Dem SES
	Special Instructions	Second Exam of Contract 346 of Louis Ouellette. (ins 7/29/92)	1992	
	Special Instructions	Exam of Contract 355 of T19N R15E, T20N R14E, 5th Std Prll N through R14,15E by Moses Emerson, report surv. ok. (minor dispute over measurement of one line) (ins 7/29/92, rep 12/30/92)	1892	
	Special Instructions	T16N R4,5E (First Exam of Contract 378 of Edwin Richardson disclosed many errors, notes returned several times to Richardson asking to resurvey work) (ins 7/29/92, rep 12/30/92)	1892	
Young, Robert Henry	Contract 413 (5/26/1893)	7th Std Prll R9E (Spec Instr said to destroy evidence of private surveys. Contract voided because Young did not take to field) T28N R9E T29N R6W T26N R13W	1893	USDS
Zieber, John S. Jr.	Clerk	Messenger in the Surveyor General's Office of William Chapman in 1859.	1859	Dr/Clerk
Zieber, John Shunk Sr.	Clerk	Clerk in the Surveyor General's Office of Charles K. Gardner in September, 1853	1853	Dem Dr/Clerk S G
	Surveyor General of Oregon	Oregon Surveyor General, Appointed March 18, 1856, until March 22, 1859.	1856	
Zimmerman, John	Contract 322 (as Compassman for Adrian W. Wisner)	T27N R37E	1886	Rep Comp

Count not blank
572

Count not blank
2344

Count not blank
4081

Count nb
2350

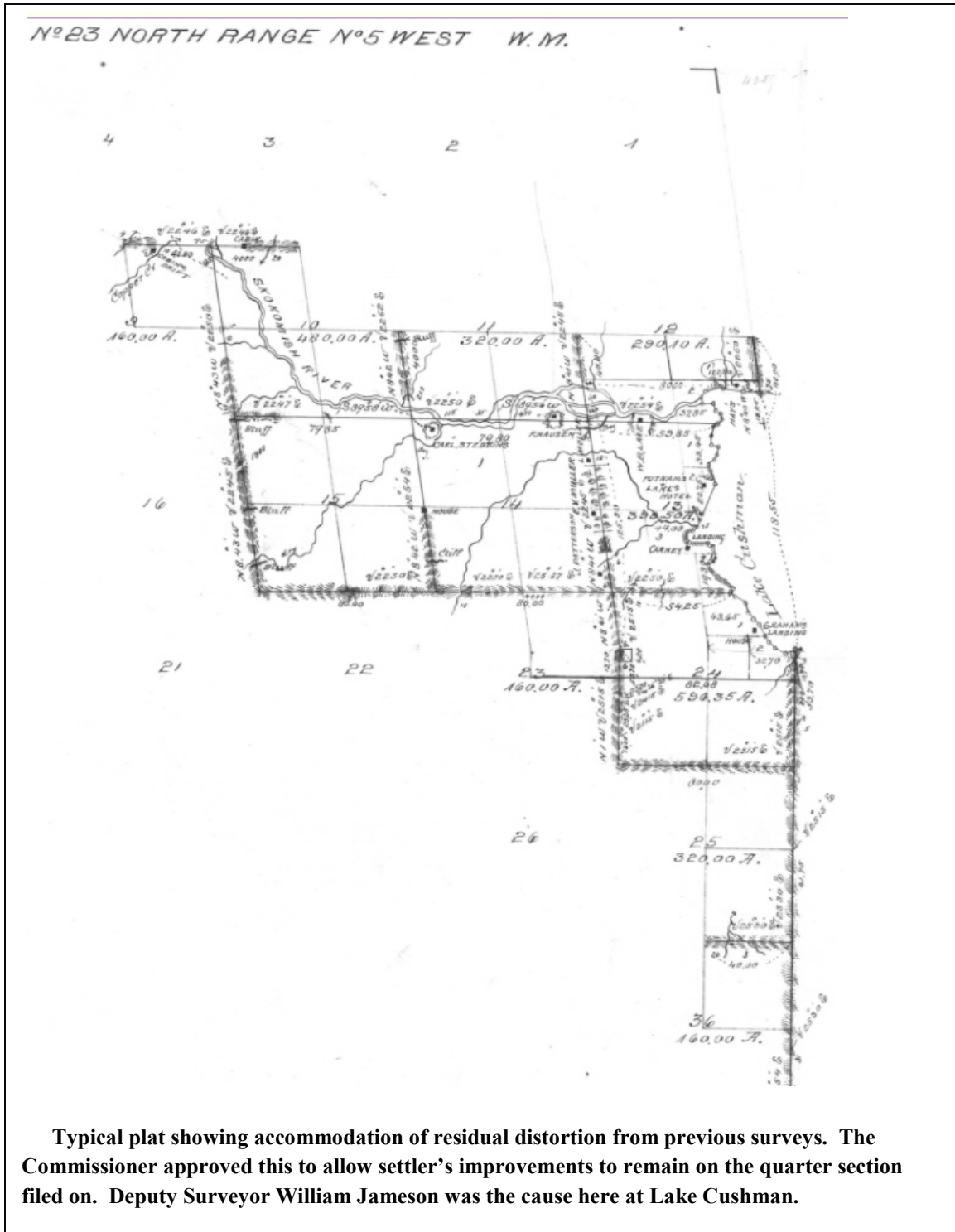
Count nb
571


Count	Abbreviation	Name
315	USDS =	United States Deputy Surveyor
92	USDMS =	United States Deputy Mineral Surveyor
19	USS =	United States Surveyor (Employee of another agency)
5	Astr =	Astronomer
11	IAA =	Indian Allotting Agent (Employee of Office of Indian Affairs)
82	Comp =	Compassman

Surveyor	Contract	Location	Year	Politics /Type*
44	SES =	Special Examiner of Surveys (Hired by the Commissioner)		
22	EX =	Examiner of Surveys (Hired by the Surveyor General)		
19	S G =	Surveyor General		
17	Ch Clerk =	Chief Clerk in Surveyor General's Office		
87	Dr/Clerk =	Draftsman/ Clerk in Surveyor General's Office		
713	Total			
190	Rep	Republican		
108	Dem	Democrat		
14	Whig	Whig		
5	Peoples	Peoples		
6	Union	Union		
3	Ind	Independent		
5	Prohib	Prohibition		
1	Free Soil	Free Soil		
3	Fusion	Fusion		
1	Greenback	Greenback		
1	Populist	Populist		
1	Socialist	Socialist		
1	Prog	Progressive		
1	Wkngmn	Workingman		

Details

By Contract Number





Portion of a GLO Plat of the various blocks of the Port Angeles townsite. This is a rare instance of property being platted by the General Land Office, and sold as lots in a subdivision. Compassman Norman Smith was following through on a plan initiated by his father many years earlier, Customs Inspector Victor Smith.

The Detailed Work

of All of the Surveyors and Individuals Associated with the Washington
Surveyor General's Office in the Contract Era, 1851-1910.
Except Mineral Surveyors

Arranged in Order by Contract Number

7/14/2018

Surveyor	Contract	Sort	Location	Year
Preston, John Bower	Surveyor General	0.05	First Surveyor General of Oregon Territory, which included the future Washington Territory. Appointed November 22, 1850, opened office May 5, 1851.	1850
Preston, John Bower	Oregon Surveyor General	0.1	Scouted Willamette Meridian N S E W from Initial Point, scouted in Washington with James Freeman and William Ives.	1851
Freeman, James Eldridge	Special Instructions	0.11	Scouted Willamette Meridian across Columbia River into Washington with John Preston and William Ives.	1851
Ives, William	Special Instructions	0.11	Recon Willamette Meridian in Washington with John Preston and James Freeman, and then surveyed temp line south from west side of Vancouver Lake.	1851
Hyde, George Warren	Chief Clerk	0.12	First Chief Clerk in Oregon Surveyor General's Office, resigned to take Contract 6 (Oreg.) on October 15, 1851	1851
Millar, Allan P.	Clerk	0.13	Clerk in the Surveyor General's Office of John Preston, appointed in May 1851.	1851
Ives, William	Contract 2 (Oregon Territory)	0.15	Willamette Meridian Columbia River to Puget Sound	1851
Elder, Robert	Chief Clerk in Oregon Surveyor General's Office (10/15/1851	0.16	Chief Clerk in Oregon Surveyor General's Office, appointed after George Hyde resigned to take Contract 6. Resigned to take his own Contract 15 on March 25, 1852	1851
Belden, George Hubertus	Clerk in the Oregon Surveyor General's Office	0.19	Appointed early in the year of 1852 and continued until he was promoted to Chief Clerk in 1855.	1852
Trutch, Joseph William	Clerk	0.194	Hired as a Clerk under John Preston, from 1852-1855.	1852
Dubois, Nathaniel S.	Clerk	0.195	Appointed a Clerk in the Oregon Surveyor General's Office in the Spring of 1852	1852
Hunt, Joseph	Contract 13 (Oregon Terr.) (3/25/1852)	0.2	T1N R2E, Township Lines	1852
Hunt, Joseph		0.2	T1,2,3,4,5S R2E, exteriors	

Surveyor	Contract	Sort	Location	Year
Lake, Wells	Chief Clerk Oregon Surveyor General's Office (3/25/1852)	0.29	Appointed Chief Clerk March 25, 1852 after Robert Elder resigned to take Contract 15, resigned by February 19, 1855 when Wells took Contract 54 (Oreg) Had a short absence in 1853 to pursue the lumbering business.	1852
Hunt, Joseph	17 (Oregon Terr.) (5/13/1852)	0.3	T1N R2E, Subdivisions	1852
Hunt, Joseph		0.3	T2,3,4,5S R2E, Subdivisions	1852
Seymour, Allen M.	Clerk	0.31	Clerk in the Surveyor General's Office of John Preston	1853
Belden, George Hubertus	Chief Clerk in the Oregon Surveyor General's Office	0.32	Temporarily appointed Chief Clerk in the Oregon Surveyor General's Office, about January, 1853	1853
Hunt, Joseph	Contract 32 (Oregon Terr.) (with Butler Ives) (4/9/1853)	0.33	T2,3,4,5N R1W (T2,3N R1W in WA not surveyed by Hunt or Ives) (T4N R1W surv by Ives) (T2,5N R1W by Hunt)	1853
Hunt, Joseph		0.33	T2-5N R1E (T3,5N R1E by Hunt) (T4N R1E by Ives)	
Hunt, Joseph		0.33	T9,10,11,12N T1,2W (T9-12N R1W, T11N R2W by Ives) (T9,10,12N R2W by Hunt)	
Ives, Butler	Contract 32 (Oregon Territory) (with Joseph Hunt) (4/9/1853)	0.33	T2,3,4,5N R1W (ext. and subdv by Ives, ex subdv T5N R1W by Hunt)	1853
Ives, Butler		0.33	T9,10,11,12N R1,2W (ext. of R1W by Ives and ext. of R2W by Hunt, sub. T11,12N R2W by Hunt, sub. T11,12N R1W by Ives)	
Ives, Butler		0.33	T2-5N R1E (ext. and T4N R1E by Ives, T3,5N R1E by Hunt)	
Ives, Butler		0.33	T11,12N R1W St. Xavier Mission Claim (surv by Ives)	
McFall, George William	Contract 32 (Oreg. Territory) (as Compassman for Butler Ives and Joseph Hunt)	0.33	T4N R1E (as compassman for Butler Ives & Joseph Hunt)	1853
Byers, William Newton	Contract 32 (Oregon) (4/9/1853) (as compassman for Joseph Hunt and Butler Ives)	0.33	T3N R1E subdivisions	1853
Byers, William Newton		0.33	T11.12N R2W subdivisions	
Byers, William Newton		0.33	T5N R1W &1E subdivisions	

Surveyor	Contract	Sort	Location	Year
Hyde, George Warren	Contract 33 (Oregon Territory) (with Josiah Preston) (April 1853) (portion by Timothy Davenport as Compassman)	0.4	4th & 5th Stnd Par N, 12 mi W & 6 mi E (surv by both with Timothy Davenport as Compassman)	1853
Hyde, George Warren		0.4	Willamette Meridian from previous terminus North through T21N (surv by both with Timothy Davenport as Compassman)	
Hyde, George Warren		0.4	T17-20N R2W-1E	
Preston, Josiah Walker	Contract 33 (Oregon Terr.) (with George Hyde) (April 1853)	0.4	4th and 5th Std. Prll N, 12 mi W & 6 mi E (surveyed by Preston and Hyde with Timothy Davenport as compassman)	1853
Preston, Josiah Walker		0.4	Willamette Meridian from previous terminus North through T20N (surv by both with Timothy Davenport as compassman)	
Preston, Josiah Walker		0.4	T17-20N, R2W-1E (T17N R1-2W, T18N R1W, T19N R1W, T20N R1E-2W surv by Preston) (T19N R1E, T18N R1E&R2W, T17N R1E surv by Hyde) (T19N R2W surv by both)	
Davenport, Timothy Woodbridge, "T. W."	Contract 33 OR (Compassman for Josiah Preston and George Hyde)	0.4	Willamette Meridian, T19-20N, 4th and 5th Stnd Parll, R1E-2W	1853
Latshaw, Joseph C.	Contract 35 (Oregon Territory) (Sept. ? 1853)	0.41	T13-20N R1-2W, exteriors (began at a Closing	1853
Gardner, Charles Kitchel (Col.)	Oregon Surveyor General (11/1/1853)	0.42	Appointed 6/30/1853, arrived 11/1/1853	1853
Bonneville, Benjamin Louis Eulasie	Special Instructions from the Secretary of War (10/23/1853)	0.42	T2N R1E, Survey of the Boundary of Fort Vancouver Military Reservation	1853
Broughton, Robert H.	Clerk	0.5	Clerk in the Oregon Surveyor General's Office of Charles K. Gardner	1853
Campbell, William Brackett	Clerk	0.5	Clerk for Surveyor General Charles K. Gardner in Oregon in 1853 and W. W. Chapman in 1860	1853
Fisher, Ezra Timothy Taft	Clerk	0.5	Clerk in the Surveyor General's Office of C. K. Gardner on 4/21/1854	1854
Trutch, John	Clerk	0.5	Clerk in the Surveyor General's Office of Charles K. Gardner in 1853	1853
White, William Lewis	Clerk	0.5	Clerk in the Oregon Surveyor General's Office of Charles K. Gardner	1853
Zieber, John Shunk Sr.	Clerk	0.5	Clerk in the Surveyor General's Office of Charles K. Gardner in September, 1853	1853

Surveyor	Contract	Sort	Location	Year
Cartee, La Fayette	Contract 42 (Oreg.) (3/28/1854)	0.5	T1N R3E (exteriors)	1854
Fisher, Ezra Timothy Taft	Contract 42 (Oreg.) (Compassman for Lafayette Cartee) (3/28/1854)	0.51	T1N R3E exteriors (Compassman for Lafayette Cartee)	1854
Hyde, George Warren	Clerk	0.52	Clerk in the surveyor General's Office of C. K. Gardner in 1854.	1854
Gardner, Charles Thomas "Charlie"	Contract 45 (Oregon Territory) (with George Clinton Gardner) (with portions by John Trutch as compassman) (7/10/1854)	0.53	3rd and 4th Standard Parallel North through R3W	1854
Gardner, Charles Thomas "Charlie"		0.53	T13-15N R3W exteriors	
Gardner, Charles Thomas "Charlie"		0.53	T16N R3W subdivisions (by John Trutch as Compassman) (signed by Charles T. Gardner)	
Gardner, George Clinton "Clint"	Contract 45 (Oregon Territory) (with Charles Thomas Gardner) (with portions by John Trutch as compassman) (7/10/1854)	0.53	3rd and 4th Standard Parallel North Through R3W	1854
Gardner, George Clinton "Clint"		0.53	T13-15N R3W exteriors	
Gardner, George Clinton "Clint"		0.53	T16N R3W subdivisions (by John Trutch, Compassman) (signed by Charles T. Gardner)	
Trutch, John		0.55	T12N R1,2W 11 DLC Surveys	
Crawford, Peter W.	Contract 51 (Oregon Territory Claims) (8/20/1854)	0.65	T3N R1E, 1 DLC Survey	1854
Tilton, James	Surveyor General of Wash.	0.95	Appointed August 1, 1854, opened in Olympia March, 1855, replaced by Anson Henry July 17, 1861. Henry arrived September 11, 1861.	1854
Bright, George Robert	Clerk	0.955	One of the first Clerks in the Surveyor General's office of James Tilton	1854
Frost, Thomas A.	Clerk	0.955	Chief Draftsman in the Surveyor General's Office of James Tilton.	1855

Surveyor	Contract	Sort	Location	Year
Lodge, James Irwin	Clerk	0.955	One of the first Clerks in the Surveyor General's office under James Tilton, 1854-1859 at least, as a draftsman.	1854
Luckett, Adam Steele	Clerk	0.955	One of the first Clerks in the Surveyor General's office of James Tilton. Arrived before December 1854.	1854
Tilton, Hanson "Hans"	Clerk	0.955	One of the first Clerks in the Surveyor General's office of James Tilton. He arrived in December, 1854.	1854
Turpin, Horatio Harris	Chief Clerk	0.955	First Chief Clerk in the Washington Surveyor General's Office, arriving before December, 1854.	1854
Wilson, John Moulder "Jack"	Clerk	0.955	One of the first Clerks in the Surveyor General's office of James Tilton. Arrived before December 1854. Left in early 1855.	1854
Belden, George Hubertus	Chief Clerk in the Oregon Surveyor General's Office	0.96	Appointed Chief Clerk on February 19, 1855 when Wells Lake took Contract 54 (Oreg)	1855
Gibson, Edward	Clerk	0.97	Clerk and then Chief Draftsman after December, 1855 in the Surveyor General's Office of James Tilton	1855
Gibbs, George IV	Special Instructions	0.99	Surveyed the first versions of the Medicine Hat Treaty Indian Reservations for Isaac Stevens. Nisqually, Puyallup and Squaxin Island.	1855
Van Vleet, Lewis	Contract 1 (as compassman for Justin Chenoweth) (4/29/1855)	1	T1N R3E (exam by A. S. Luckett)	1855
Van Vleet, Lewis		1	T2N R2E	
Van Vleet, Lewis		1	T3N R3,2E	
Van Vleet, Lewis		1	T1N R4E	
Van Vleet, Lewis		1	T2N T3E	
Chenoweth, Justin	Contract 1 (4/29/1855)	1	T1N R3E (exam by A. S. Luckett)	1855
Chenoweth, Justin		1	T2N R2E	
Chenoweth, Justin		1	T3N R3,2E (not surveyed by Chenoweth)	
Chenoweth, Justin		1	T1N R3,4E	
Chenoweth, Justin		1	T2N T3E (not surveyed by Chenoweth)	
Phillips, David	Contract 2 (with William Strickler) (4/29/1855)	2	T16N R1E (by David L. Phillips as compassman)	1855
Phillips, David		2	T17,18,19,20N R2E (Exam by Alonzo Poe) (David L. Phillips was compassman on T17,20N R2E)	

Surveyor	Contract	Sort	Location	Year
Strickler, William A.	Contract 2 (with David Phillips) (4/29/1855)	2	T16N R1E	1855
Strickler, William A.		2	T17,18,19,20N R2E (Exam by Alonzo Poe) (David L. Phillips was compassman on T17N R2E)	
Phillips, David Lucas	Contract 2 (as Compassman for David Phillips and William Strickler)	2	T16N R1E (by David Lucas Phillips, compassman)	1855
Phillips, David Lucas		2	T17,18,19,20N R2E (Exam by Alonzo Poe) (David L. Phillips was compassman on T17,20N R2E)	
Poe, Alonzo Marion, Sr.	Special Instructions	2.1	T17,18,19N R2E (Exam of Contract 2 by Phillips and Strickler)	1856
Frost, Thomas A.	Contract 3 (5/18/1855)	3	T20N R1E, Puget Sound Meridian (Exam by Horatio Turpin, the Chief Clerk) (This was later corrected by Edward Gibson to be the Puget Sound Guide Meridian, and referenced to the Willamette Meridian.)	1855
Turpin, Horatio Harris	Special Instructions	3.1	Puget Sound Meridian (Exam of Thomas Frost Contract 3)	1855
Farnsworth, Levi	Contract 4 (5/22/1855)	4	Third Standard Parallel North from R4W to Shoalwater Bay	1855
Farnsworth, Levi	Contract 5 (as compassman for John J. Lowell)	5	T13N R4W (as compassman for John Lowell)	1855
Lowell, John J.	Contract 5 (5/23/1855)	5	T13,14N R4W (by Levi Farnsworth, Compassman)	1855
Lowell, John J.		5	T13,14N R10,11W (by Levi Farnsworth, compassman) (T13,14N R11W not surveyed in this Contract)	
Lowell, John J.		5	T14N R12W (this township is in the ocean)	
Lowell, John J.		5	T13N R4W (by Levi Farnsworth, compassman)	
Patterson, Andrew Wilson	Contract 6 (5/26/1855)	6	3rd Std. Par. North, R1E (Exam by George Bright) (No notes on file for anyone, but apparently surveyed by Patterson)	1855
Patterson, Andrew Wilson		6	2nd Std Prll N from 12 miles W of the Willamette Meridian to its intersection with the Col. River (Exam by George Bright) (no notes on file, but apparently surveyed by Patterson)	
Bright, George Robert	Special Instructions (6/18/1855)	6.1	2nd and 3rd Standard Parallels North, T12N R1E (Exam of Contract 6 of Andrew Patterson)	1855

Surveyor	Contract	Sort	Location	Year
Hurd, Jared Sparks	Contract 7 (5/30/1855)	7	T16N R4-11W, Fourth Standard Parallel West to Pacific Ocean (inspected by James Roberts who accompanied Hurd on the survey)	1855
Roberts, James	Special Instructions	7.1	Exam of Cont. 7 of Jared Hurd Fourth Standard Parallel West to Pacific. Used Solar Compass of S. G.	1855
Berry, Thomas Frank	Contract 8 (6/4/1855)	8	T17-20N R3W	1855
Byles, David F.	Contract 9 (6/5/1855)	9	T15,16N R4,5W (inspected by Alonzo M. Poe) (inspected also by William H. Carlton)	1855
Byles, David F.		9	T14N R5W (inspected by Alonzo M. Poe) (inspected also by William H. Carlton)	
Poe, Alonzo Marion	Special Instructions (6/18/1855)	9.1	T15,16N R4,5W and T14N R5W (Inspect Contract 9 of David F. Byles)	1855
Carlton, William Henry	Special Instructions	9.2	T15,16N R4,5W and T14N R5W (Assist A. M. Poe Inspect Cont 9 of David F. Byles)	1855
Murphy, Daniel Raphael "Daniel H."	Contract 10 (with Matthew O. C. Murphy) (6/5/1855)	10	T16N R1W (Inspected by A. M. Poe)	1855
Murphy, Daniel Raphael "Daniel H."		10	T14,15,16N R2W (inspected by A. M. Poe)	
Murphy, Matthew O'Connell	Contract 10 (with Daniel R. Murphy) (6/5/1855)	10	T16N R1W (inspected by A. M. Poe)	1855
Murphy, Matthew O'Connell		10	T14,15,16N R2W (inspected by A. M. Poe)	
Poe, Alonzo Marion	Special Instructions (6/18/1855)	10.1	T16N R1W and T13-16N R2W (inspect Contract 10 of Mathew O. C. Murphy and Daniel Murphy)	1856
Smith, Isaac Williams	Contract 11 (6/13/1855)	11	Fifth Standard Parallel from the NW cor. of T20N R2W to the Pacific Ocean (inspected by George R. Bright)	1855
Bright, George Robert	Special Instructions (6/18/1855)	11.1	5th Stan Par, (inspect Contract 11 of Isaac Smith)	1855
Patterson, Andrew Wilson	12 (7/27/1855)	12	T12,13N R1E	1855
Hall, John K.	Contract 13	13	Puget Sound Meridian from 6th Stnd Prll N of base line to 7th Stnd Prll N of Base Line (Exam by William Carlton) (This was later corrected by Hall to be the Puget Sound Guide Meridian.)	1855

Surveyor	Contract	Sort	Location	Year
Carlton, William Henry	Special Instructions	13.1	Puget Sound Meridian from 6th Stnd Prll N of base line to 7th Stnd Prll N of Base Line (Exam of Contract 13 of John K. Hall)	1856
de Lacy, Walter Washington	Contract 14 (as Compassman for John Lafitte)	14	Willamette Meridian between 5th and 6th Standard Parallel North	1855
Lafitte, John J.	Contract 14 (8/3/1855)	14	Willamette Meridian between 5th & 6th Stnd Prll N of the Baseline (Walter W. DeLacy was compassman.)	1855
Phillips, David	Contract 15 (with William Strickler) (8/7/1855)	15	T25N R3,4,5E (David L. Phillips was compassman for subdivisions of T25N R3,4E)	1855
Phillips, David		15	T6N R1,2W (not surveyed in this Contract)	
Phillips, David		15	T7N R1,2,3W (not surveyed in this Contract)	
Phillips, David Lucas	Contract 15 (as Compassman for David Phillips and William Strickler) (8/7/1855)	15	T25N R3,4,5E (David L. Phillips was compassman for subdivisions of T25N R3,4E)	1855
Strickler, William A.	Contract 15 (with David Phillips)	15	T25N R3,4,5E (David L. Phillips was compassman for T25N R4E)	1855
Strickler, William A.		15	T6N R1,2W (not surveyed in this Contract)	
Strickler, William A.		15	T7N R1,2,3W (not surveyed in this Contract)	
Hall, John K.	16	16	7th Stnd Par North, R1,2,3,4,5W of Puget Sound Meridian (This was later corrected to reflect the Willamette Meridian.) (Exam by William Carlton)	1855
Carlton, William Henry	Special Instructions	16.1	R1,2,3,4,5W of Puget Sound Meridian (Exam of Contract 16 of John K. Hall)	1856
Newman, William Benjamin D.	Contract 17	17	T13N R5W	1855
Hall, John K.	Contract 18	18	T29,30N R2,3E (Exam by William Carlton)	1855
Carlton, William Henry	Special Instructions	18.1	T29,30N R2,3E (Exam of Contract 18 of John K. Hall)	1856
Hurd, Jared Sparks	Claim Contract 1 (with James Roberts)	18.2	T18N R2W 2 DLC Surveys	1855
Hurd, Jared Sparks		18.2	T17N R1,2W DLC surveys (not surveyed)	
Roberts, James	Claim Contract 1 (10/15/1855)	18.2	T18N R2W DLC surveys (surveyed by Hurd)	1855
Roberts, James		18.2	T17N R1,2W DLC surveys (none surveyed by Hurd or Roberts)	
Strong, William	Contract 19 (with Lewis Van Vleet)	19	T6N R1,2W (surv by both)	1856
Strong, William		19	T7N R1,2,3W (surv by both)	

Surveyor	Contract	Sort	Location	Year
Strong, William		19	T8N R1,2,3,4,5,6W (Exam by William Carlton) (surv by both except part T8N R6W, which was surv by Strong)	
Van Vleet, Lewis	19 (with William Strong)	19	T6N R1,2W (surv by both)	1856
Van Vleet, Lewis		19	T7N R1,2,3W (surv by both)	
Van Vleet, Lewis		19	T8N R1,2,3,4,5,6W (Exam by William Carlton) (surv by both except part T8N R6W, which was surv by Strong)	
Carlton, William Henry	Special Instructions (4/29/1856)	19.1	T6N R1,2W; T7N R1-3W; and T8N R1-6W (inspect Contract 19 of William Strong and Lewis Van Vleet)	1856
Berry, Thomas Frank	20 (with Isaac Smith) (7/14/1856)	20	6th Std Prll North of Baseline from intersection with the Willamette Meridian to meander corner of Eastern Shore of Admiralty Inlet (Including calculations for crossing Admiralty Inlet from Bainbridge Island to Seattle) (inspected by B. D. Wright)	1856
Smith, Isaac Williams	20 (with Thomas Berry) (7/14/1856)	20	6th Std Prll N of Baseline from intersection with Willamette Meridian to meander corner at Eastern shore of Admiralty Inlet. (Including calculations for crossing Admiralty Inlet from Bainbridge Island to Seattle) (surv by both) (inspected by B. D. Wright)	1856
Berry, Thomas Frank	21 (with Isaac Smith) (7/14/1856)	21	T21,22N R1W (surveyed by Thomas F. Berry) (inspected by B. D. Wright)	1856
Berry, Thomas Frank		21	T24N R2E on Bainbridge Island (surveyed by Thomas F. Berry)	
Smith, Isaac Williams	21 (with Thomas Berry) (7/14/1856)	21	T21,22N R1W (surveyed by both) (inspected by B. D. Wright)	1856
Smith, Isaac Williams		21	T24N R2E on Bainbridge Island (surveyed by Thomas F. Berry)	1856
Wright, Burzilla David	Special Instructions (7/14/1856)	21.1	Named in Cong. Report on GLO, examined Contract 20 & 21 of Isaac Smith and Thomas Berry	1856
Hunt, Dominick	Contract 22 (9/16/1856)	22	T31,32N R1W T31-34N R1,2E (Hunt was killed by Indians before surveying T33,34N R1,2E) (reissued to Matthew O. Murphy)	1856
Gardner, George Clinton "Clint"	Clerk	22.1	Clerk in the surveyor General's Office of C. K. Gardner	1856
Murphy, Daniel Raphael "Daniel H."	Special Instructions	22.1	T31,32N R1,2E (hired to do exam of Dominick Hunt, but Hunt's survey was postponed until 1858)	1856

Surveyor	Contract	Sort	Location	Year
Berry, Thomas Frank	Claim Contract 2 (1856)	22.2	T14N R2,3W, 16 DLC Surveys	1856
Berry, Thomas Frank	Claim Contract 2 (1856)	22.2	T14N R2,3W, 16 DLC Surveys	1856
Berry, Thomas Frank		22.2	T15N R1-3W, 16 DLC Surveys	
Berry, Thomas Frank		22.2	T16N R1E-5W, 31 DLC Surveys	
Berry, Thomas Frank		22.2	T17N R1E-3W, 16 DLC Surveys	
Berry, Thomas Frank		22.2	T18N R1E-3W, 30 DLC Surveys	
Berry, Thomas Frank		22.2	T19N R1-3W, 13 DLC Surveys	
Berry, Thomas Frank		22.2	T20N R3-4W, 4 DLC Surveys	
Berry, Thomas Frank		22.2	T21N R3W, 1 DLC Survey	
Luckett, Adam Steele	Special Instructions	22.2	Named in Cong. Report on GLO as being paid a small amount.	1855
Stearns, Henry Noble	Claim Contract 4	22.2	T11N R1,2W 2 DLC Surveys	1856
Stearns, Henry Noble		22.2	T12N R1W 1 DLC Survey	
Stearns, Henry Noble		22.2	T13N R1-4W 16 DLC Surveys	
Stearns, Henry Noble		22.2	T14N R2,3W 3 DLC Surveys (included the Claim of Henry Noble Stearns)	
Stearns, Henry Noble		22.2	T16N R1W 1 DLC Survey (no survey by Stearns)	
Hunt, Dominick	Claim Contract 3 (11/24/1856)	22.4	T30N R2E 1 DLC Survey	1856
Hunt, Dominick		22.4	T31N R1,2E 17 DLC Surveys	
Hunt, Dominick		22.4	T32N R2E 5 DLC Surveys	
Zieber, John Shunk Sr.	Surveyor General of Oregon	22.5	Oregon Surveyor General, Appointed March 18, 1856, until March 22, 1859.	1856
Trutch, John	23 (2/21/1857)	23	T4N R2,3E, exteriors only (Exam by Edward Gibson and Jared Hurd)	1857
Hurd, Jared Sparks	Special Instructions (with Edward Gibson)	23.1	T4N R2,3E, 1st Standard Parallel North (Exam of Contract 23 by John Trutch)	1857
Trutch, John	24 (2/21/1857)	24	T2N R3,4E subdivisions	1857
Trutch, John		24	T3,4N R2,3E	
Stearns, Henry Noble	25	25	T13,14N R3W	1857
Berry, Thomas Frank	26 (with William H. Carlton) (5/23/1857)	26	Willamette Meridian between 6th and 8th parallels North of Baseline (surveyed by William Carlton)	1857
Carlton, William Henry	26 (with Thomas F. Berry) (5/23/1857)	26	Willamette Meridian between 6th & 8th Std Prll North of Baseline (surveyed by William Carlton)	1857

Surveyor	Contract	Sort	Location	Year
Berry, Thomas Frank	27 (with William H. Carlton) (5/23/1857)	27	T21-24N R1E (all except T24N R1E surveyed by Thomas F. Berry which was surveyed by Carlton)(Exam by Porterfield Turpin)	1857
Berry, Thomas Frank		27	T23,24N R2E (surveyed by William Carlton)	
Berry, Thomas Frank		27	T24N R1,2E remeasure 6th Stnd Prll (surveyed by William Carlton)	1856
Berry, Thomas Frank		27	T21N R2,3W (surveyed by Thomas F. Berry)	
Carlton, William Henry	27 (with Thomas F. Berry) (5/23/1857)	27	T21-24N R1E (Exam by Peterfield Turpin) (all surveyed by Thomas F. Berry except T24N R1E which was surveyed by Carlton)	1857
Carlton, William Henry		27	T23,24N R2E (surveyed by William Carlton) (Exam by Peterfield Turpin)	
Carlton, William Henry		27	T24N R1,2E remeasure the 6th Stnd Prll (surveyed by William Carlton)	
Carlton, William Henry		27	T21N R2,3W (surveyed by Thomas F. Berry)	
Gibson, Edward	Special Instructions (with Jared Hurd)	27.1	Exam of survey of T. F. Berry	1858
Gibson, Edward	Special Instructions (with Jared Hurd)	27.1	Exam of survey of William H. Carlton	1858
Turpin, Peterfield	Special Instructions	27.1	T24N R1,2E Exam of Contract 27 of Thomas Berry and William Carlton)	1859
Trutch, John	28 (8/8/1857)	28	T5N R2,3E	1857
Gibson, Edward	Special Instructions	28.2	Resurvey Puget Sound Meridian (This was per the instructions of the Commissioner of the GLO to be the Puget Sound Guide Meridian, and referenced to the Willamette Meridian instead of a new Meridian.	1857
Strong, William	Claim Contract 7 (8/15/1857) (at least part by compassmen John Newsom and Peter Crawford)	28.2	T6N R1,2W 9 DLC Surveys.	1857
Strong, William		28.2	T7N R1-3W 20 DLC Surveys	
Strong, William		28.2	T8N R2-6W 45 DLC Surveys	
Strong, William		28.2	T9N R2,6W 9 DLC Surveys	
Newsom, John William	Special Instructions (as compassman for William Strong)	28.2	T6-9N R1-6W DLC surveys (part as compassman for William Strong)	1857
Crawford, Peter W.	Special Instructions (as Compassman for William Strong)	28.2	T8N R4W (in 1862) 2 DLC's	1862

Surveyor	Contract	Sort	Location	Year
Farnsworth, Levi	Claim Contract 6 (1/11/1857) (with Louis R. Sohns as compassman for a portion)	28.3	T1N R2-3E 5 DLC Surveys	1857
Farnsworth, Levi		28.3	T2N R1W-R2E, 5 DLC Surveys	
Farnsworth, Levi		28.3	T3N R1W-R1E 6 DLC Surveys	
Farnsworth, Levi		28.3	T4N R1W-R1E 7 DLC Surveys	
Farnsworth, Levi		28.3	T5N R1W-R1E 11 DLC Surveys	
Farnsworth, Levi		28.3	T6N R1W 1 DLC Survey	
Sohns, Louis R.	Special Instructions (as compassman for Levi Farnsworth for a portion)	28.3	T2N R1E, Peter Fulkerson, James Fitzgerald, and John C. Dodd DLCs (as compassman for Levi Farnsworth)	1862
Van Vleet, Lewis	Claim Contract 5	28.4	T1N R2,3,4,7E 34 DLC Surveys	1857
Van Vleet, Lewis		28.4	T2N R1,2,3,4,7E 34 DLC Surveys	
Van Vleet, Lewis		28.4	T3N R1W-2E 8 DLC Surveys	
Van Vleet, Lewis		28.4	T4N R1W-R1E 2 DLC Surveys	
Van Vleet, Lewis		28.4	T5N R1W-R1E 2 DLC Surveys	
Van Vleet, Lewis		28.4	T8N R5,6W 1 DLC Survey	
Van Vleet, Lewis		28.4	T9N R3W 3 DLC Surveys	
Archer, Stevenson	Special Instructions	28.5	Exam of survey of R. E. Clements (On 11/18/1858 there is a note in the Surveyor General's Journal that there is to be no record ever of R. E. Clements, however on 10/3/1857, there were returns recorded of the results of Contract dated 3/13/1857. Clements was noted as being relieved of the balance of his Contract.) (There is also a record on 11/18/1858 of the S. G. receiving the results of Stevenson Archer's Exam of Clements.	1858
Clements, Ruben E.	Special Instructions	28.5	He performed a Survey, per Surveyor General's Journals. (On 11/18/1858 there is a note in the Surveyor General's Journal that there was to be no record ever of R. E. Clements, however on 10/3/1857, there were returns recorded of the results of a Contract dated 3/13/1857. Clements was noted as being relieved of the balance of his Contract.) (There is also a record on 11/18/1858 of the S. G. receiving the results of Stevenson Archer's Exam of Clements.) (Exam by Stevenson Archer)	1857

Surveyor	Contract	Sort	Location	Year
Goodell, Nathan Edwards "Edward"	29 (4/6/1858) (as Compassman for Henry N. Stearns)	29	T17N R10W (Exam by Jared Hurd or Edward Gibson)	1858
Stearns, Henry Noble	29	29	T17N R7,8,9,10,11W (T17N R10W by N. E. Goodell as compassman) (Exam by Jared Hurd or Edward Gibson)	1858
Gibson, Edward	Special Instructions (with Jared Hurd)	29.1	Exam of survey of Henry Stearns	1858
Hurd, Jared Sparks	Special Instructions (with Edward Gibson)	29.1	Exam of survey by Henry Stearns	1858
Hurd, Jared Sparks	Clerk	29.2	Clerk in the Surveyor General's Office of James Tilton (1858-59)	1858
Whitworth, George Frederick (Rev.)	Clam Contract 8	29.2	T32N R1,2E 4 DLC Surveys	1858
Whitworth, George Frederick (Rev.)		29.2	T33N R1,2E 4 DLC Surveys	
Whitworth, George Frederick (Rev.)	Clerk	29.3	Part time Clerk in the Surveyor General's Office of James Tilton	1858
Curley, James Michael	Clerk	29.3	Draftsman in the office of Surveyor General John Zieber and W. W. Chapman (1858-60)	1858
Gardner, Charles Thomas "Charlie"	Clerk (9/2/1858)	29.3	Clerk in the Surveyor General's Office of James Tilton	1858
Huelat, Jabez H.	Clerk	29.3	Clerk for John Zieber in the Oregon Surveyor General's Office	1858
Gile, Henry Smith	Contract 30	30	T9N R5, 6W	1858
Gile, Henry Smith	31	31	T9,10N R10W (Exam by Matthew Murphy)	1858
Gile, Henry Smith		31	T9-13N R11W	
Gile, Henry Smith		31	T9N R6-9W	
Murphy, Matthew O'Connell	Special Instructions	31.1	T10N R11W (Exam of work of H. S. Gile)	1859
Trutch, John	32 (4/15/1858)	32	T27,28,29N R1E	1858
Trutch, John		32	T28,29N R1W	
Trutch, John		32	T30N R4W	
Trutch, John		32	7th Standard Parallel North R 1-4E	
Trutch, John	33 (4/15/1858)	33	T29N R1W	1858
Trutch, John		33	T30,31N R1,2,3,4W (Exam by Charles T. Gardner)	
Byles, David F.	34 (4/15/1858)	34	T15,16N R10W	1858
Byles, David F.		34	T14,15,16N R11,12W	
Smith, Alleck C.	Contract 35	35	T10, 11W (sic) of the Willamette Meridian	1858

Surveyor	Contract	Sort	Location	Year
Barnes, E. S.	Contract 36 (Compassman for Alleck C. Smith)	36	T18N R7,8,10W (Later surveys by GLO showed his work on the perimeters of T18N R7W to be off 10-12 chains.)	1858
Robbins, Milton Henry	Contract 36 (Compassman for Alleck C. Smith)	36	T18N R7,9W (Compassman for Alleck C. Smith)	1859
Smith, Alleck C.	36	36	T18N R7,8,9,10,11,12W (some of the townships noted Milton H. Robbins as compassman, and some noted E. S. Barnes as compassman)	1858
Smith, Alleck C.		36	T17N R12W	
Newsom, John William	Contract 37 (with Lewis Van Vleet)	37	T9,10N R1,2W (Examined by Matthew Murphy)	1858
Van Vleet, Lewis	37 (with John Newsom)	37	T9,10N R1,2W (oaths signed by both) (Examined by Matthew Murphy)	1858
Murphy, Matthew O'Connell	Special Instructions	37.1	T9N R1,2W (Exam of work of Van Vleet and Newsome)	1859
Henry, Anson Gordon	Contract 38	38	T19N R10,11,12W exteriors (Significant corrections were required, and Anson tried to bribe Matthew Murphy, John K. Hall and James Tilton to get around the corrections.) (T19N R10W not surveyed by Henry)	1858
Henry, Anson Gordon		38	T20N R11,12W exteriors, subdv of T20N R11W	
Carlton, William Henry	39	39	T25N R1,2E (Exam by Walter W. DeLacy)	1858
DeLacy, Walter Washington	Special Instructions	39.1	T25N R12E (Exam of Contract 39 of William Carlton)	1859
Berry, Thomas Frank	40 (8/23/1858)	40	T17N R2W (Exam by Walter W. DeLacy)	1858
DeLacy, Walter Washington	Special Instructions	40.1	T17N R2W (Exam of Contract 40 of Thomas Berry)	1858
Murphy, Matthew O'Connell	Contract 41	41	T33,34N R1,2E on Whidbey Island. (Exam by Walter W. DeLacy)	1858
DeLacy, Walter Washington	Special Instructions	41.1	T33,34N R1,2E (Exam of Contract 41 of Matthew Murphy)	1858
Trutch, John	Contract 42 (9/2/1858)	42	T29,30N R1E	1858
Trutch, John	Contract 43 (4/15/1859)	43	T26,27,28N R1,2E	1859
Trutch, John		43	T25,26,27N R1W	
Trutch, John		43	T26N R3W	
Carlton, William Henry	44	44	T26N R3-5E (Exam by Peterfield Turpin)	1859
Carlton, William Henry		44	T30-32N R2-3E (Exam by Peterfield Turpin)	

Surveyor	Contract	Sort	Location	Year
Turpin, Peterfield	Special Instructions	44.1	T30-32N R2E T26N R4E T26N R5E (Exam of Contract 44 of William Carlton)	1860
Hurd, Jared Sparks	45 (with Isaac Smith)	45	Puget Sound Guide Meridian (Exam by Phillip R. Thompson) (surv by Smith)	1859
Smith, Isaac Williams	45 (with Jared S. Hurd)	45	Puget Sound Guide Meridian (Exam by Phillip R. Thompson) (surv by Smith)	1859
Thompson, Philip Rootes III	Special Instructions	45.1	Puget Sound Guide Meridian (Exam of Contract of Isaac Smith and Jared Hurd)	1859
Hurd, Jared Sparks	46 (with Isaac Smith) (with Charles A. White and Nathaniel B. Terrill as compassmen for part of the work.)	46	T27,29,30N R4,5E (T27, 30N R4E surv by Hurd) (T29N R4E surv by Smith) (Ext. surv by both)	1859
Hurd, Jared Sparks		46	T28N R3,4,5E (T28N R3,4E signed by both Hurd and Smith)	
Hurd, Jared Sparks		46	T37,38N R1,2,3E (T37N R2E surv by both) (T37N R1,3E surv by Smith)	
Hurd, Jared Sparks		46	T39N R1,2E (signed by Isaac Smith with Nathaniel Terrill as compassman) (ext all by Hurd)	
Hurd, Jared Sparks		46	T39,40,41N R1W (ext all by Hurd) (subdv by Smith)	1859
Smith, Isaac Williams	46 (with Jared S. Hurd) (with Charles A. White and Nathaniel Terrill as compassman for parts of the work.)	46	T27,29,30N R4,5E (T27, 30N R4E surv by Hurd) (T29N R4E surv by Smith) (Ext. surv by both)	1859
Smith, Isaac Williams		46	T28N R3,4,5E (T28N R3,4E signed by both Hurd and Smith)	
Smith, Isaac Williams		46	T37,38N R1,2,3E (T37N R2E surv by both) (T37 R1,3 surv by Smith)	
Smith, Isaac Williams		46	T39N R1,2E (signed by Isaac Smith with Nathaniel Terrill as compassman) (ext all by Hurd)	
Smith, Isaac Williams		46	T39,40,41N R1W (ext all by Hurd) (subdv by Smith)	
Terrill, Robert Nathaniel Green "Nathan"	Contract 46 (as Compassman for Isaac Smith)	46	T39N R1,2E (signed by Isaac Smith with Nathaniel Terrill as compassman)	1859
Newsom, John William		47	T1N R5,6E	1859
Newsom, John William		47	T2N R5,7E	
Van Vleet, Lewis	47 (with John Newsom)	47	T1N R5,6E (oaths signed by both)	1859
Van Vleet, Lewis		47	T2N R5,7E (oaths signed by both)	

Surveyor	Contract	Sort	Location	Year
Berry, Thomas Frank	48 (5/21/1859)	48	T18,19N R1E	1859
Hall, John K.	Chief Clerk	48.2	Chief Clerk in the Surveyor General's Office of James Tilton from 1859-61, unkn dates for term of office	1859
Scholfield, Socrates	Clerk	48.3	Draftsman in the Surveyor General's Office of William W. Chapman, 1859-60	1859
Thompson, William P.	Clerk	48.3	Clerk in the Oregon Surveyor General's Office of William W. Chapman	1859
Turpin, Peterfield	Clerk	48.3	Clerk in the Surveyor General's Office of James Tilton in 1859-61	1859
Van Vleet, Lewis	49 (12/31/1859)	49	T2,3N R1E	1859
Van Vleet, Lewis		49	Vancouver Military Reservation	
Van Vleet, Lewis		49	Amos Short DLC	
Van Vleet, Lewis		49	St. James Catholic Mission	
Van Vleet, Lewis		49	Vancouver Townsite	
Van Vleet, Lewis		49	T2N R2E	
Van Vleet, Lewis		49	T2,3,4N R1W	
Chapman, William Williams (Col.)	Oregon Surveyor General	49.2	Appointed 3/22/1859, replaced 6/13/1861	1859
Gillette, Edward C.	Claim Contract 9 (May 1859)	49.2	T30,31N R3,4W 7 DLC Surveys	1859
Patterson, Andrew Wilson	Chief Clerk in Oregon Surveyor General's Office	49.2	Appointed by William Chapman in March 1859-1861	1859
Cartee, La Fayette	Clerk	49.3	Chief Clerk in the Surveyor General's Office of William W. Chapman in 1859	1859
Chapman, Thomas "Tom"	Clerk	49.3	Clerk in the Surveyor General's Office of William W. Chapman in 1860	1859
Curley, James Michael	Clerk	49.3	Draftsman in the office of Surveyor General James Tilton in 1859	1859
Murphy, Daniel Raphael "Daniel H."	Clerk	49.3	Clerk in the Oregon Surveyor General's Office in 1858 and 1859	1858
Hurd, Jared Sparks	50 (with H. J. G. Maxon) (2/2/1860)	50	T5,6N R30,31E, Columbia Guide Meridian from 2 miles into Oregon North to the Columbia River, T6N through T29N (David P. Thompson was on his own as compassman)	1860
Hurd, Jared Sparks		50	First Standard Parallel from inside Oregon West through the Klickitat Valley, R13E through R30E	
Hurd, Jared Sparks		50	Second Standard Parallel, R14E through R30E, R31E through R40E (David P. Thompson was on his own as compassman)	
Hurd, Jared Sparks		50	Third Standard Parallel North, T31E through 40E	

Surveyor	Contract	Sort	Location	Year
Maxon, Hamilton Jordan Goss	Contract 50 (with Jared Hurd) (2/2/1860)	50	T5-28N R30,31E, Columbia Guide Meridian from 2 miles into Oregon North to the Columbia River, T6N through T29N (David P. Thompson was on his own as compassman)	1860
Maxon, Hamilton Jordan Goss		50	First Standard Parallel from inside Oregon, West through the Klickitat Valley, R13E through R30E	
Maxon, Hamilton Jordan Goss		50	Second Standard Parallel, R14E through R30E, R31E through R40E (David P. Thompson was on his own as compassman)	
Maxon, Hamilton Jordan Goss		50	Third Standard Parallel North, T31E through 40E	
Thompson, David Preston	Contract 50 (Compassman for Jared Hurd and Hamilton Maxon)	50	Columbia Guide Meridian T6N to T28N (Compassman for this work)	1860
Thompson, David Preston		50	Second Standard Parallel North R13E to R30E (Compassman for this work)	
Byles, David F.	Clerk	50.2	Clerk in the Surveyor General's Office	1860
Stearns, Henry Noble	51	51	T14N R2W (meanders of the Chehalis River)	1860
White, Charles A.	Special Instructions	52.1	T21,22N R2,3W (Exam of Contract 52 & 57 of Nathaniel Terrill, resulted in the survey being suspended, then rejected and dismissed)	1862
Carlton, William Henry	53 (with Michael J. Noyes as compassman)	53	T8N R35-37E (Michael J. Noyes as compassman)	1860
Carlton, William Henry		53	T7N R37E	
Carlton, William Henry		53	T9N R37,38E (by William H. Carlton)	
Noyes, Michael J.	Contract 61 (as compassman for William H. Carlton)	53	T8N R36E	1860
Hurd, Jared Sparks	54(with James Lodge)	54	T8N R35E	1860
Hurd, Jared Sparks		54	T7,9N R35,36E	
Lodge, James Irwin	54 (with Jared Hurd)	54	T8N R35E	1860
Lodge, James Irwin		54	T7,9N R35,36E	
Van Vleet, Lewis	55	55	T3,4N R15,16E	1860
Chapman, Arthur Inghram "Ad"	Clerk	55.1	Clerk in the Surveyor General's Office of his father, William W. Chapman in 1860	1860

Surveyor	Contract	Sort	Location	Year
Strong, William	Contract 56	56	T9N R5,6W	1860
Richardson, Edwin C.	Claim Contract 10	56.2	T22N R4E 3 DLC Surveys	1860
Richardson, Edwin C.		56.2	T23N R4E 8 DLC Surveys	
Richardson, Edwin C.		56.2	T24N R4E 11 DLC Surveys	
Richardson, Edwin C.		56.2	T25N R3,4E 6 DLC Surveys	
Tennant, John Alexander	Washington Claim Contract 11 (with George F. Whitworth) (11/23/1860)	56.3	T20N R1W 1 DLC Survey	1860
Tennant, John Alexander		56.3	T28N R1W 1 DLC Survey (surv. By Whitworth)	
Tennant, John Alexander		56.3	T30N R1W 7 DLC Surveys (surv. By Whitworth)	
Tennant, John Alexander		56.3	T31N R1W 1 DLC Survey (surv. By Whitworth)	
Tennant, John Alexander		56.3	T32N R1,2E 7 DLC Surveys (T32N R1E surv. By Whitworth)	
Whitworth, George Frederick (Rev.)	Claim Contract 11 (with John Tennant) (9/24/1860)	56.3	T20N R1W 1 DLC Survey	1860
Whitworth, George Frederick (Rev.)		56.3	T28N R1W 1 DLC Survey (surv. By Whitworth)	
Whitworth, George Frederick (Rev.)		56.3	T29N R2E (surv. By Whitworth)	
Whitworth, George Frederick (Rev.)		56.3	T30N R1W 7 DLC Surveys (surv. By Whitworth)	
Whitworth, George Frederick (Rev.)		56.3	T31N R1W 1 DLC Survey (surv. By Whitworth)	
Whitworth, George Frederick (Rev.)		56.3	T32N R1,2E 7 DLC Surveys (T32N R1E surv. By Whitworth)	
Tennant, John Alexander	Claim Contract 12 (with George F. Whitworth) (11/23/1860)	56.4	T37N R2E 5 DLC Surveys (surv by both)	1860
Tennant, John Alexander		56.4	T38N R2,3E 13 DLC Surveys (surv by Whitworth)	
Whitworth, George Frederick (Rev.)	Claim Contract 12 (with John Tennant) (11/23/1860)	56.4	T37N R2E 5 DLC Surveys (surv by both)	1860
Whitworth, George Frederick (Rev.)		56.4	T38N R2,3E 13 DLC Surveys (surv by Whitworth)	

Surveyor	Contract	Sort	Location	Year
Terrill, Robert Nathaniel Green "Nathan"	Contract 57 (5/10/61)	57	T21N R3,4W, C. W. Swindall DLC	1861
Terrill, Robert Nathaniel Green "Nathan"		57	T22N R2,3W (Surveyed by Charles A. White as compassman)	
White, Charles A.	Special Instructions	57.1	T22N R2,3W (compassman for Nathaniel G. Terrill to complete the work that was rejected)	1862
Richardson, Edwin C.	58 (5/25/1861)	58	T23N R4E, Exteriors	1861
Richardson, Edwin C.		58	T21,22N R5E ext..	
Van Vleet, Lewis	59 (with Terrel Coffey as compassman)	59	T7,8N R33,34E	1861
Van Vleet, Lewis		59	T9N R34E	
Coffey, Terrel Mackey "Mac"	Contract 59 (as compassman for Lewis Van Vleet)	59	T7,8N R33,34E	1861
Coffey, Terrel Mackey "Mac"		59	T9N R34E	
Van Vleet, Lewis	Special Instructions (8/29/1861)	59.1	T7N R35,36E Walla Walla Military Reservation	1861
Maxon, Hamilton Jordan Goss	Contract 60 (7/1/1861) (with David Thompson as Compassman for portions)	60	T2N R12,13,14,15,16E (David P. Thompson was compassman for part of the work)	1861
Maxon, Hamilton Jordan Goss		60	T3N R13,14E	
Maxon, Hamilton Jordan Goss		60	T5N R22,23,24E (David P. Thompson was compassman)	
Maxon, Hamilton Jordan Goss		60	T4N R13,14E	
Thompson, David Preston	Contract 60 (Compassman for Hamilton Maxon)	60	T5N R22-24E (David P. Thompson was compassman for part of the work)	1861
Thompson, David Preston		60	T2N R12-16E (David P. Thompson was compassman for part of the work)	
Pengra, Bynon Johns, "BJ"	Surveyor General of Oregon	60.1	Oregon Surveyor General, June 13, 1861 to March 14, 1865.	1861
Belden, George Hubertus	Chief Clerk in the Oregon Surveyor General's Office	60.2	Chief Clerk in 1861 for Surveyor General B. J. Pengra	1861
Carlton, William Henry	Contract 61 (with Isaac W. Smith as compassman) (8/31/1861)	61	T7N R31E	1861
Carlton, William Henry		61	T10N R35-38E	

Surveyor	Contract	Sort	Location	Year
Carlton, William Henry		61	T11N R35,36E	
Carlton, William Henry		61	T8N R31E	
Smith, Isaac Williams	Contract 61 (as compassman for William H. Carlton) (8/31/1861)	61	T7N R31E	1861
Smith, Isaac Williams		61	T10N R35-38E	
Smith, Isaac Williams		61	T11N R35,36E	
Smith, Isaac Williams		61	T8N R31E	
Carlton, William Henry	Clerk	61.1	Clerk in the Surveyor General's Office of James Tilton	1861
Gibson, Edward	Clerk	61.1	Clerk in the Surveyor General's Office of James Tilton	1861
Berry, Thomas Frank	62 (5/25/1861)	62	T7N R32E (Given to Thomas Berry after Anson Henry was appointed Surveyor General.) (Someone in the Surveyor General's office commented on his field notes, "The worst specimen of orthography and penmanship yet reached this office.")	1861
Henry, Anson Gordon	62	62	T7N R32E (Given to Thomas Berry after Anson Henry was appointed Surveyor General.)	1861
Berry, Thomas Frank	Spec Instructions from the Superintendent of Indian Affairs for Washington (with James Lodge)	62.2	Survey of the South Boundary Yakima Indian Reservation	1861
Lodge, James Irwin	Special Instructions from the Superintendent of Indian Affairs for Washington (with Thomas F. Berry)	62.2	South Boundary of the Yakima Indian Reservation	1861
Hurd, Jared Sparks	Clerk	62.3	Clerk in the Surveyor General's Office of Anson Henry	1861
Evans, Elwood	Clerk	62.3	Clerk in the Surveyor General's Office of Anson Henry	1861
Giddings, Edward Jr.	Chief Clerk in the Washington Surveyor General's Office	62.3	Was in position from 1861 until when Anson Henry died on 6/30/1865	1861
Henry, Anson Gordon	Washington Surveyor General	62.3	Appointed July 17, 1861, lost at sea, July 30, 1865	1861

Surveyor	Contract	Sort	Location	Year
Murphy, John Miller	Clerk	62.3	Appointed by Anson Henry in 1861 or 1862	1861
Scott, John Sr.	Clerk	62.3	Clerk (Messenger) in the Surveyor General's Office of Anson G. Henry, 1865	1865
Smith, Alleck C.	Clerk	62.3	Clerk in Washington Surveyor General's office, resigned July 2, 1863 to take position of Idaho Territorial Supreme Court Justice.	1861
House, George Jr.	Contract 63 (with Jasper Johnson) (5/20/1862)	63	T17,18N R6W (Made errors totaling 15 chns in the North Boundary of T18N R6W)	1862
Johnson, Jasper William	Contract 63 (with George House)	63	T17,18N R6W	1862
Sloan, George Washington	Contract 64 (8/15/1862)	64	T20N R3,4E exteriors (lowest bid) (10/8/1863 George Whitworth, a surety, paid Henry Stevenson to correct the survey.)	1862
Whitworth, George Frederick (Rev.)	64	64	T24N R4E (10/8/1863 George Whitworth, a surety, finished survey for George W. Sloan.)	1862
Richardson, Edwin C.	65 (8/15/1862)	65	T22N R4E (Exam by Gordon A. Henry, resulting in suspension, ultimately approved.)	1862
Henry, Gordon Anson	Special Instructions	65.1	T22N R4E (Exam of Contract 65 of Edwin Richardson, resulting in suspension, ultimately approved.) (Reexamined in 1863)	1862
Andrews, Lyman T. Beach	Contract 66	66	T23,24N R3E	1862
Richardson, Edwin C.	66 (Compassman for Lyman T. B. Andrews) (9/4/1862)	66	T23,24N R3E (Compassman for Lyman T. B. Andrews)	1862
Henry, Francis G.	Contract 67 (9/8/1862)	67	T30N R5,6W	1862
Henry, Francis G.		67	T31N R6W	
Treadway, Albert J.	Contract 68 (8/11/1905)	68	T29N R1W	1862
Treadway, Albert J.		68	T18N R1W 1 DLC Survey	
Treadway, Albert J.		68	T29N R1,2W 6 DLC Surveys	
Treadway, Albert J.		68	T30N R1W 1 DLC Survey	
Stewart, James Porter	Contract 69 (9/15/1862)	69	T20N R4E	1862

Surveyor	Contract	Sort	Location	Year
House, George Jr.	Contract 70 (10/12/62)	70	T30N R5,6W (Albert Treadway was compassman, Gordon A. Henry was chainman, and Francis Henry was axeman.)	1862
House, George Jr.		70	T31N R6W (surveyed by Geo. Sloan)	
Treadway, Albert J.	70 (as compassman for George House)	70	T30N R5,6W (as compassman for George House, with Gordon A. Henry as chainman, and Francis Henry as axeman.)	1862
Smith, Alleck C.	Special Instructions with BIA (9/16/1862)	70.2	Quinault and Quileute Indian Reservations	1862
Richardson, Edwin C.	71 (2/26/1863)	71	T22N R4E	1863
Major, Daniel George	Special Instructions (Oreg.) (4/23/1863)	72	Oregon/Washington Boundary	1863
Major, John J.	Contract 72 (as Compassman for his brother, Daniel G. Major)	72	T6N R32-37E (In charge of the Crew for Monumentation on the Oregon-Washington Boundary Survey under his brother, Daniel.)	1863
Major, Daniel George	Contract 72	72	T6N R32-37E	1863
Hesse, Frederick Godfried "Fred"	Special Instructions (as Assistant Astronomer for Daniel G. Major)	72	Oregon/Washington boundary	1863
Richardson, Edwin C.	73	73	T9N R26,27,28,29,30E	1863
Richardson, Edwin C.		73	T10N R27,28,29,30E	
House, George Jr.	74 (6/25/63)	74	T11N R40,41,42E	1864
House, George Jr.		74	T12N R39,41,42,43E	
Henry, Francis G.	75 (6/25/63)	75	T10,11N R39,40,41,42E	1863
Henry, Francis G.		75	T12N R39,40,41,42,43E	
Sloan, George Washington	Contract 76 (6/20/1863)	76	T30N R6W Port Angeles Military Reservation Port Angeles Light House Reservation Port Angeles Townsite (pd by the hour.)	1863
Chenoweth, Justin	Special Instructions (April 1863)	76.2	T2N R7E, DLC Survey	1863
Hurd, Jared Sparks	Special Instructions	76.3	T22N R4E, surv Russell DLC	1863
Hurd, Jared Sparks	Special Instructions	76.3	T22N R4E, surv Russell DLC	1863

Surveyor	Contract	Sort	Location	Year
Giddings, Edward Jr.	Special Instructions	76.5	Exam of Port Angeles Townsite	1863
Berry, Thomas Frank	Special Instructions (4/4/1863)	76.6	Survey of Walla Walla Military Reservation	1863
Stevenson, Henry John	Contract 77 (8/12/1864)	77	T20N R4E	1864
Stevenson, Henry John		77	T20,21N R4E 17 DLC Surveys	
House, George Jr.	Contract 78	78	T9,10,11,12N R21E	1865
House, George Jr.		78	T10,11,12N R20E	
House, George Jr.		78	T10,11N R39E	
House, George Jr.		78	T10N R38E	
Henry, Francis G.	Contract 79	79	T9,10,11,12N R21-23E (this portion cancelled, given to Charles A. White, cont. 82)	1865
Henry, Francis G.		79	T13N R18,19,20,21E (surveyed by Charles A. White)	
Henry, Francis G.		79	T9N R28,29E	
Henry, Francis G.		79	T10N R28E	
Richardson, Edwin C.	80	80	T24N R6E	1864
Richardson, Edwin C.	81	81	T23,24N R5E	1864
Henry, Francis G.	Clerk	81.1	Clerk for Anson Henry in the Surveyor General's Office	1865
Treadway, Albert J.	Clerk	81.1	Chief Draftsman for Anson Henry in Surveyor General's Office	1865
White, Charles A.	82 (5/26/1865)	82	T9,10,11,12N R20,21,22E	1865
White, Charles A.		82	T13N R18,19,20,21E	
Richardson, Edwin C.	83	83	T24N R7,8E	1865
Richardson, Edwin C.		83	T28N R6E	
Richardson, Edwin C.	84	84	T8,9N R30E	1866
Richardson, Edwin C.		84	T9,10,11,12N R22E	
Richardson, Edwin C.		84	T8N R31E	
Richardson, Edwin C.		84	T13N R21E	
Richardson, Edwin C.		84	T28N R6E	
Stevenson, Henry John	Contract 85 (6/23/1866)	85	T14,15,16N R19,20,21E (not surveyed by Stevenson)	1866

Surveyor	Contract	Sort	Location	Year
Stevenson, Henry John		85	T17N R19,20E (not surveyed by Stevenson)	
Giddings, Edward Jr.	Washington Surveyor General	85.2	Appointed August 1865, replaced by Selucius Garfield February 19, 1866	1865
Beach, Lewis Philo	Contract 86	86	T14,15,16N R19,20E (not surveyed by Beach)	1866
Beach, Lewis Philo		86	T17N R19,20,21E exteriors	
Stearns, Henry Noble	87	87	T33,34N R3E	1866
Richardson, Jesse H.	Contract 88	88	T12N R16,17,18E	1866
Richardson, Jesse H.		88	T9N R23, 24E	
Richardson, Jesse H.		88	T11,12N R28,29,30E	
Richardson, Jesse H.		88	T6,7N R30E	
Meeker, Ezra Manning	Contract 89 (with John V. Meeker)	89	T20,21N R3E	1866
Meeker, John Valentine	Contract 89 (with Ezra M. Meeker)	89	T20,21N R3E	1866
Giddings, Edward Jr.	90	90	T14,15,16N R19,20,21E (Lewis Beach was a chainman)	1866
Giddings, Edward Jr.		90	T18N R17,18,19,20E (Lewis Beach was a chainman)	
Giddings, Edward Jr.		90	T14N R18E (Lewis Beach was a chainman)	
Giddings, Edward Jr.		90	T17N R18E (surveyed by Lewis P. Beach the same year under his contract 86)	
Giddings, Edward Jr.		90	T5,6N R28,29,30E	
Giddings, Edward Jr.		90	T3N R17,18,19,20, 21E (T3N R17,18,19E surveyed by Edwin Richardson under Contract 97 in 1868)	
Giddings, Edward Jr.		90	T4N R17,18,19,20,21,22,23,24,25E (Lewis Beach was a chainman)	
Garfield, Selucius "Lucius"	Washington Surveyor General	90.1	Appointed February 19, 1866, replaced by Ferry April 17, 1869	1866
Reed, Thomas Milburne Sr. "Tom"	Chief Clerk in the Washington Surveyor General's Office	90.1	Served from 1865 through the terms of Selucius Garfield and Elisha Ferry until 1873.	1866
Bagley, Clarence Booth	Clerk	90.2	Clerk in the Surveyor General's Office of Selucius Garfield	1866
Richardson, Edwin C.	91	91	4th Stnd Par North, R19-31E	1867
Richardson, Edwin C.		91	T17N R19,20E	
Richardson, Edwin C.		91	T18N R17,18,19,20E (not surveyed by Richardson)	
Richardson, Edwin C.		91	T14N R18E (not surveyed by Richardson)	

Surveyor	Contract	Sort	Location	Year
Richardson, Edwin C.		91	T17N R18E (not surveyed by Richardson)	
Garfield, Selucius (Lucius)	92	92	T22N R5E (surveyed by Ezra Meeker)	1867
Meeker, Ezra Manning	92 (1/5/1867)	92	T22N R5E	1867
Treadway, Albert J.	93	93	T16N R4E	1867
Garfield, Selucius (Lucius)	Contract 94	94	T13,14,15,16N R22,23E (surveyed either by Alfred H. Simmons or Albert J. Treadway)	1867
Garfield, Selucius (Lucius)		94	T13,14N R27E (surveyed by Alfred H. Simmons)	
Garfield, Selucius (Lucius)		94	T13N R28E (surveyed by Alfred H. Simmons)	
Simmons, Alfred H.	Contract 94	94	T13,14,15,16N R22,23E (exteriors) (Was severely ill because he was bitten by rattlesnake near Yakima.)	1867
Simmons, Alfred H.	94	94	T13,14N R27E (exteriors)	
Simmons, Alfred H.	94	94	T13N R28E (exteriors)	
Hurd, Jared Sparks	Clerk	95	Clerk in the Surveyor General's Office of Selucius Garfield	1867
Garfield, William Chase	Clerk	95	Appointed 6/19/1867	1867
Meeker, Ezra Manning	95	95	T21N R3,4,5E	1867
Cock, Henry de Lorme	Contract 96 (With Alfred H. Simmons) (8/3/1867)	96	T2,3N R12E (All surveyed by Alfred H. Simmons)	1867
Cock, Henry de Lorme		96	T3,4N R17,18,19E	
Cock, Henry de Lorme		96	T9N R25,26E	
Simmons, Alfred H.	Contract 96 (With Henry D. Cock) (8/3/1867) (all surveyed by Alfred H. Simmons)	96	T2,3N R12E	1867
Simmons, Alfred H.		96	T3,4N R17,18,19E	
Simmons, Alfred H.		96	T9N R25,26E	
Simmons, Alfred H.		96	T10,11,12N R23,24,25,26E	
Cock, Henry de Lorme		97	T10,11,12N R23,24,25,26E (all surveyed by Alfred H. Simmons)	
Richardson, Edwin C.	97	97	T11,12N R27,28E	1867

Surveyor	Contract	Sort	Location	Year
Richardson, Edwin C.		97	T5N R24,25,26,27E	
Richardson, Edwin C.		97	T3N R17,18,19,20E	
Beach, Lewis Philo	98	98	T15N R1W	1867
Gaston, Wilson Lippincott	Special Instructions (9/27/1867)	98.3	T6N R35E, surv DLC of William McBean	1867
Beach, Lewis Philo	99 (7/24/1868)	99	T14N R1W (7/24/1868)	1868
Beach, Lewis Philo		99	T13,16N R21E	
Beach, Lewis Philo		99	T17,18N R19,20E	
Giddings, Edward Jr.	100	100	T6N R26,27E	1868
Giddings, Edward Jr.		100	T7N R26,27,28,29E	
Richardson, Edwin C.	101	101	T5N R18,19,20,21E	1868
Richardson, Edwin C.		101	R4N R19,20E	
Byles, David F.	102 (8/4/1868)	102	T17N R5W	1868
Byles, David F.		102	T16N R5W	
Meeker, Ezra Manning	103	103	T20N R2E	1868
Cock, Henry de Lorme	Contract 104 (with Alfred H. Simmons) (8/11/1868)	104	T10,11N R24,25E (all surveyed by Alfred H. Simmons)	1868
Simmons, Alfred H.	104 (with Henry D. Cock) (8/11/1868) (all surveyed by Alfred H. Simmons)	104	T10,11N R24,25E	1868
Beach, Lewis Philo	Special Instructions	104.2	T15N R1W, 3 DLC Surveys	1868
Meeker, Ezra Manning	Special Instructions	104.3	T19N R3E 2 DLC Surveys	1868
Meeker, Ezra Manning		104.3	T20N R2,3E 11 DLC Surveys	
Meeker, Ezra Manning		104.3	T21N R4,5E 5 DLC Surveys	
Meeker, Ezra Manning		104.3	T22N R4,5E 3 DLC Surveys	
Beach, Lewis Philo	105	105	T29N R5E	1869
Richardson, Edwin C.	106	106	T6N R16,17E	1869
Richardson, Edwin C.		106	T6N R17,18,19,20,21E	

Surveyor	Contract	Sort	Location	Year
Byles, Charles Newton "Charlie"	Contract 107 (with David Byles) (7/18/1869)	107	T13,14N R8,9W	1869
Byles, David F.	107 (with Charles Byles) (7/18/1869)	107	T13,14N R8,9W	1869
Gilbert, John Jacob	Clerk	107.1	Clerk in the Surveyor General's Office of Elisha P. Ferry	1869
Beach, Lewis Philo	108	108	6th Standard Parallel R31-39E	1869
Beach, Lewis Philo		108	Colville Guide Meridian, T25-36N	
Beach, Lewis Philo		108	T33,34,35,36N R39,40E	
Beach, Lewis Philo		108	T14N R18E	
Beach, Lewis Philo		108	T17N R21E	
Treadway, Albert J.	Bond	108.1	T15N R2E	1869
Ferry, Elisha Frontis Pierre	Washington Surveyor General	108.2	Appointed April 17, 1869, replaced by Beach May 14, 1872, after Ferry was appointed Territorial Governor of Washington	1869
Sahm, Siegfried Frederick "Fred"	Clerk	108.2	Clerk in the Surveyor General's Office of Elisha P. Ferry (Sept 25, 1869)	1869
Treadway, Albert J.	Clerk	108.2	Served as Chief Draftsman for Elisha Ferry	1869
Perkins, Fletcher K.	Clerk	108.2	Messenger in the Surveyor General's Office of Elisha P. Ferry.	1869
Byles, David F.	Special Instructions	108.3	T13N R8W, 17 DLC Surveys	1869
Byles, David F.		108.3	T14N R8W, 7 DLC Surveys	
Byles, David F.		108.3	T14N R9W, 1 DLC Survey	
Byles, David F.		108.3	T16N R4W, 1 DLC Survey	
Richardson, Edwin C.	109	109	T5N R14,15E	1870
Richardson, Edwin C.		109	T6N R22,23E	
Richardson, Edwin C.		109	T7N R23E	
Richardson, Edwin C.		109	T4N R21E	
Richardson, Edwin C.		109	T9N R25,26E	
Beach, Lewis Philo	110	110	T17,18,19N R36E	1870
Beach, Lewis Philo		110	T17N R35,37E	
Beach, Lewis Philo		110	T18N R35E	
Beach, Lewis Philo		110	Fourth Standard Parallel, R31-43E	

Surveyor	Contract	Sort	Location	Year
Hall, Walter Buell	Contract 111	111	T25,26N R5E	1870
Reed, Thomas Milburne "Tom"	Contract 112 (8/31/1870)	112	T17,18,19N R3E (while still Chief Clerk)	1870
Reed, Thomas Milburne "Tom"		112	T18N R2,3E	
Reed, Thomas Milburne "Tom"		112	T19N R2E	
Reed, Thomas Milburne "Tom"		112	T17N R2E	
Reed, Thomas Milburne "Tom"		112	T18,19N R1E	
Reed, Thomas Milburne "Tom"	Special Instructions (8/31/1870)	112.2	T17N R2,3E 3 DLC Surveys	1870
Reed, Thomas Milburne "Tom"		112.2	T18N R2-4E 11 DLC Surveys	
Reed, Thomas Milburne "Tom"		112.2	T19N R1,2E 2 DLC Surveys	
Reed, Thomas Milburne "Tom"		112.2	T20N R1,2E 1 DLC Survey	
Giddings, Edward Jr.	113	113	T17,18,19N R4,5E	1870
Crawford, Peter W.	114 (part by Alexander McAndrew, compassman) (18790712)	114	T5N R2E	1870
Crawford, Peter W.		114	T7N R1W (not surveyed by Crawford)	
Crawford, Peter W.		114	T9N R6W (by Alexander McAndrew, compassman)	
McAndrew, Alexander	Contract 114 (as Compassman for Peter W. Crawford)	114	T9N R6W (as compassman for Peter W. Crawford)	1870
Cornelius, John Absalom	Contract 115 (9/3/1870)	115	T28N R5E	
Cornelius, John Absalom		115	T35N R3E	
Whitworth, George Frederick (Rev.)	116	116	T23N R6E (not surv this Contract)	1870
Whitworth, George Frederick (Rev.)	117	117	T29N R2E	1870
Stearns, Henry Noble	118	118	T11,12N R1W	1870
Chapman, Huston Inghram	Special Instructions (12/3/1870 to 4/12/1871)	118.2	T20,19N R2E Survey 5 DLC's	1870
Cowles, Augustus Bradley	Clerk	118.3	Clerk in the Surveyor General's Office of William McMicken, appointed 8/16/1873	1873

Surveyor	Contract	Sort	Location	Year
Wright, William P.	Clerk	118.3	Draughtsman in the Surveyor General's Office of William McMicken	1873
Henry, Dudley Storey Bradstreet "Dud"	Contract 119	119	T37N R2E	1871
Richardson, Edwin C.	120	120	T8N R24,25,26,27,28E	1871
Richardson, Edwin C.		120	T4N R13,14E	
Chapman, Henry Lenson	Clerk	120.1	Clerk in the Surveyor General's Office of Elisha P. Ferry, 1871-72	1871
Farnsworth, Levi	121 (6/10/1871) (with portions by George Steward as compassman)	121	4th Std Prll N	1871
Farnsworth, Levi		121	T16,17N R18,19E	
Farnsworth, Levi		121	T9N R5W	
Farnsworth, Levi		121	T10N R6W	
Farnsworth, Levi		121	T7N R1W	
Farnsworth, Levi		121	T3,4N R3E (T3N R3E by George Steward as compassman)	
Steward, George Harrison	Contract 121 (Compassman for Levi Farnsworth) (6/10/1871)	121	T3N R3E (as compassman for Levi Farnsworth)	1871
Farnsworth, Levi	Special Instructions	121.1	T9N R5-6W 7 DLC Surveys	1871
Simmons, Alfred H.	Contract 122	122	T6,7,8N R38E	1871
Simmons, Alfred H.		122	T7N R37E	
Simmons, Alfred H.		122	T6N R37E	
Beach, Lewis Philo	123	123	T18,19N R35E	1871
Beach, Lewis Philo		123	T18N R37E	
Beach, Lewis Philo		123	T25,26N R39E	
Beach, Lewis Philo		123	T13,14,15,16N R30E	
Beach, Lewis Philo		123	T13,14N R31E	
Byles, Charles Newton "Charlie"	124 (with David Byles) (6/21/1871)	124	5th Std Prll N through R7-10W	1871
Byles, Charles Newton "Charlie"		124	T19N R9W	

Surveyor	Contract	Sort	Location	Year
Byles, Charles Newton "Charlie"		124	T20N R9,10W	
Byles, David F.	124 (with Charles Byles) (6/21/71)	124	5th Std Prll N through R7-10W	1871
Byles, David F.		124	T19N R9W	
Byles, David F.		124	T20N R9,10W	
Cornelius, John Absalom	125 (7/1/1871)	125	T40N R1E	1871
Cornelius, John Absalom		125	T39N R2E	
Cornelius, John Absalom		125	T34,35N R1,2E	
Cornelius, John Absalom		125	T35N R3E	
Cornelius, John Absalom		125	T36N R2,3E	
Cornelius, John Absalom		125	T31,32N R3E	
Cornelius, John Absalom		125	T31,32,33,34N R4E	
Giddings, Edward Jr.	126	126	T6N R24E (exteriors)	1871
Giddings, Edward Jr.		126	T6N R25E (exteriors)	
Giddings, Edward Jr.		126	T7N R25E (exteriors)	
Giddings, Edward Jr.		126	T8N R23E (exteriors)	
Giddings, Edward Jr.		126	T6,8,10,11N R23E (subdivisions)	
Giddings, Edward Jr.		126	T6,7N R24E (subdivisions)	
Giddings, Edward Jr.		126	T6,7N R25E (subdivisions)	
Giddings, Edward Jr.		126	T8N R29E (subdivisions)	
Hall, Walter Buell	127	127	T27N R6E	1871
Hurd, Jared Sparks	Contract 128	128	7th Std Prll N through R2W (cancelled in 1872)	1871
Hurd, Jared Sparks		128	T28N R1W	
Hurd, Jared Sparks		128	T29N R2W	
Brown, Freeman Whitcomb	Contract 129 (8/12/1871)	129	exteriors	1871
Brown, Freeman Whitcomb		129	T6,7,8N R1E (exteriors)	
Brown, Freeman Whitcomb		129	T6-8N R1E (subdivisions)	
Brown, Freeman Whitcomb		129	T8N R1W (subdivision)	

Surveyor	Contract	Sort	Location	Year
Brown, Freeman Whitcomb		129	T15N R3W (subdivision)	
Morgan, Edgar Marple	Contract 130	130	T25,26N R2W	1871
Henry, Dudley Storey Bradstreet "Dud"	131 (11/6/1871)	131	R34N R3E	1871
Hall, Walter Buell	132	132	T30N R5E (East of Puyallup I.R.)	1871
Richardson, Frank	Contract 132 (as compassman for Walter B. Hall)	132	T30N R5E	1871
Meeker, John Valentine	Special Instructions	132.2	T19N R5E 3 DLC Surveys	1871
Meeker, John Valentine	Special Instructions	132.2	T19N R2E George Gibbs DLC + 2	
Meeker, John Valentine		132.2	T20N R5,6E 3 DLC Surveys	
Meeker, John Valentine		132.2	T13N R2E, R5W 2 DLC Surveys	
Stearns, Henry Noble	Special Instructions	132.2	T11,12N R1W 9 DLC Surveys	1871
Stearns, Henry Noble		132.2	T12N R3,4W 8 DLC Surveys	
Abbott, Richard Arov	Clerk	132.3	Clerk in Surveyor General's Office	1871
		133	T9N R1E (Justin Chenoweth was a chainman and geologist.)	
		133	T8N R1E (not surveyed by Adams)	
Adams, Alexander Marshall	Contract 133	133	Second Standard Parallel through R1E (Justin Chenoweth was a chainman and geologist.)	1872
Chenoweth, Justin	Contract 133 (as Geologist for Alex M. Adams)	133	T8,9N R1E (as chainman and geologist for Alex M. Adams) (may have been compassman)	1872
Hall, Walter Buell	134	134	T29N R3E	1872
Henry, Dudley Storey Bradstreet "Dud"	135	135	T33N R3E	1872
Richardson, Edwin C.	136	136	exteriors	1872
Richardson, Edwin C.		136	T25,26N R31-38E	
Richardson, Edwin C.		136	subdivisions	
Richardson, Edwin C.		136	T13,14,15,16N R32E	
Richardson, Edwin C.		136	T25N R31,32,33E	
Giddings, Edward Jr.	Contract 137	137	T15,16N R31E (exteriors)	1872

Surveyor	Contract	Sort	Location	Year
Giddings, Edward Jr.		137	T13,14,15,16N R32E (exteriors)	
Giddings, Edward Jr.		137	T15,16N R31E (subdivisions) (approved by S. G. Lewis Beach in 1872, but rejected in 1873 by Comm., withdrawn from record in 1895, reinstated 1899) (exam ordered in 1874) (there were no patents issued until 1902)	
Giddings, Edward Jr.		137	T13,14,15,16N R38,39E (exteriors)	
Giddings, Edward Jr.		137	T16N R39,40,41,42,43E (exteriors)	
Giddings, Edward Jr.		137	T15N R39,40,41E (exteriors)	
Giddings, Edward Jr.		137	T16N R39-43 (subdivisions)	
Ballard, William Rankin	Contract 138 (7/15/1872)	138	T19N R3,4E	1872
Richardson, Edwin C.	139 (as compassman for Jesse Richardson)	139	T25N R36,37E	1872
Richardson, Edwin C.		139	T26N R36,37,38E	
Richardson, Jesse H.	Contract 139 (with Francis M. Shick and Edwin C. Richardson as compassmen for portions of the work.)	139	subdivisions	1872
Richardson, Jesse H.		139	T25,26N R34,35,36,37,38E (Francis Schick as compassman for R34, Edwin Richardson as compassman for remainder)	
Richardson, Jesse H.		139	T25N R34E (Francis Schick as compassman)	
Morgan, Edgar Marple	140	140	T28N R1W	1872
Morgan, Edgar Marple		140	T28,29N R2W	
Morgan, Edgar Marple		140	3 Islands in T34,35N R1E	
Reeves, Rollin Joseph "Rol"	Contract 141 (with Ezra Smith) (7/20/1872) (with Emmett Espy as compassman for portions)	141	5th Std Prll N R30-16E and 10th Std Prll N (10th Std Prll not surv this Contract) (surv by Reeves)	1872
Reeves, Rollin Joseph		141	T18,19N R17E (T18N R17E surv by Smith) (T19N R17E surv by Reeves)	
Reeves, Rollin Joseph		141	T19,20N R18E (T20N R18E not surv this Contract) (T19N R18E surv by Reeves)	

Surveyor	Contract	Sort	Location	Year
Reeves, Rollin Joseph		141	T20N R17E (T20N R17E not surv this Contract)	
Reeves, Rollin Joseph		141	T18,19N R18E (T18,19N R18E surv by Reeves) (with Emmett Espy as compassman)	
Reeves, Rollin Joseph		141	T19N R5E (not surv this Contract)	
Reeves, Rollin Joseph		141	T26N R6E (not surv this Contract)	
Reeves, Rollin Joseph		141	T40N R3,4E (not surv this Contract)	
Reeves, Rollin Joseph		141	T39N R3E (not surv this Contract)	
Smith, Ezra Leonard	Contract 141 (with Rollin J. Reeves) (7/20/1872)	141	5th Std Prll N R30-16E and 10th Std Prll N (10th Std Prll not surv this contract) (surv by Reeves)	1872
Smith, Ezra Leonard		141	T18,19N R17E (T18N R17E surv by Smith) (T19N R17E surv by Reeves)	
Smith, Ezra Leonard		141	T19,20N R18E (T20N R18E not surv this contract) (T19N R18E surv by Reeves)	
Smith, Ezra Leonard		141	T20N R17E (T20N R17E not surv this contract)	
Smith, Ezra Leonard		141	T18,19N R18E (T18,19N R18E surv by Reeves)	
Smith, Ezra Leonard		141	T19N R5E (not surv this contract)	
Smith, Ezra Leonard		141	T26N R6E (not surv this contract)	
Smith, Ezra Leonard		141	T40N R3,4E (not surv this contract)	
Smith, Ezra Leonard		141	T39N R3E (not surv this contract)	
Cornelius, John Absalom	Contract 142 (with Joseph Snow) (7/12/1872)	142	Lummi Island (T37N R1E) (surv by Cornelius)	1872
Cornelius, John Absalom		142	T35N R4E (surv by Cornelius)	
Cornelius, John Absalom		142	T37N R3E (surv. by Snow)	
Cornelius, John Absalom		142	T33,34,35N R4E (surv. By Cornelius)	
Cornelius, John Absalom		142	T40N R2E (surv. By Cornelius)	
Snow, Joseph Marshal	Contract 142 (with John Cornelius) (7/12/1872)	142	T35N R4E (surv. by Cornelius)	1872
Snow, Joseph Marshal		142	T37N R3E (surv by Snow)	
Snow, Joseph Marshal		142	T33,34,35N R4E (T33N R4E surv by Snow) (T34,35N R4E surv by Cornelius)	
Snow, Joseph Marshal		142	T40N R2E (surv. by Cornelius)	

Surveyor	Contract	Sort	Location	Year
Snow, Joseph Marshal		142	Lummi Island T37N R1E (surv. By Cornelius)	
Byles, Charles Newton "Charlie"	143 (with David Byles) (7/20/1872)	143	T18N R5W	1872
Byles, Charles Newton "Charlie"		143	T18N R4,5W	
Byles, David F.	143 (with Charles Byles) (7/20/1872)	143	T18N R5W	1872
Byles, David F.		143	T18N R4,5W	
Moody, Zenas Ferry	Contract 144 (7/22/1872)	144	5th Std Prll N R31-45E	1872
Moody, Zenas Ferry		144	4th Std Prll N R44,45E	
Moody, Zenas Ferry		144	T17,18N R43,44,45E	
Stearns, Henry Noble	145	145	T14N R4W	1872
Jameson, William "Billy"	Contract 146	146	T23N R1W	1872
Jameson, William "Billy"		146	T31N R7,8W	
Jameson, William "Billy"		146	T20N R4W	
Farnsworth, Levi	Special Instructions (18720509) (by George H. Steward and Alexandrew McAndrews as compassmen)	146.2	T2N R1E, St James Mission	1872
McAndrew, Alexander	Special Instructions (5/9/1872) (as compassman for Levi Farnsworth for portions)	146.2	T2N R1E, St James Mission	1872
Steward, George H.	Special Instructions (5/9/1872) (as compassman for Levi Farnsworth for portions)	146.2	T2N R1E, St James Mission	1872
Farnsworth, Levi	Contract 147	147	3rd Std Prll N through R16E	1872
Farnsworth, Levi		147	T13N R16,17E	
Farnsworth, Levi		147	T15N R18E	
Farnsworth, Levi		147	T16N R17E	
Berry, James Tate	Contract 148	148	T12N R2,3E	1872

Surveyor	Contract	Sort	Location	Year
Loehr, Francis F. "Frank"	Contract 149	149	T10N R41E	1872
Loehr, Francis F. "Frank"		149	T10N R40,41E	
Loehr, Francis F. "Frank"		149	T7N R38E	
Knowlton, Abner L.		150	T11N R43E	
Knowlton, Abner L.		150	T12N R38E	
Knowlton, Abner Lucius	Contract 150	150	T11,12N R38E	1872
Whitworth, George Frederick (Rev.)	151 (with J.M. Whitworth)	151	T23N R6E (surv by both)	1872
Whitworth, John Matthew	Contract 151 (with George Whitworth)	151	T23N R6E	1872
McAndrew, Alexander	Contract 152	152	T12N R16E	1872
McAndrew, Alexander		152	T9,10N R8W	
Crawford, Peter W.	Contract 153	153	T8N R3,5W	1872
Brackins, Samuel Elbert	Contract 154 (10/18/1872)	154	10th Std Prll N through R3,4E	1872
Brackins, Samuel Elbert		154	T39,40N R3E	
Brackins, Samuel Elbert		154	T40N R3E (subdivisions & meanders)	
Ballou, William T. "Billy"	Contract 155 (annulled)	155	T38N R3E (Contract was annulled in 1873 for incompetence.)	1872
Beach, Lewis Philo	Washington Surveyor General	155.2	Appointed May 14, 1872, died April 29, 1873	1872
Clarke, David Dexter	Clerk	155.2	Chief Draftsman in the Surveyor General's Office of Louis P. Beach, 1872-73, dismissed by McMicken when he came in as Surveyor General	1872
Reed, Thomas Milburne Jr.	Clerk	155.3	Clerk in the Surveyor General's Office of Louis P. Beach	1872
Ballard, William Rankin	Special Instructions	155.3	T18N R3,4E, 2 DLC Surveys	1872
Ballard, William Rankin		155.3	T19N R2-5E, 25 DLC Surveys	
Ballard, William Rankin		155.3	T20N R5E, 1 DLC Survey	
Berry, James Tate	Special Instructions	155.3	T12N R2E, 1 DLC Survey	1872
Jameson, William "Billy"	156	156	T25N R6E	1873
Jameson, William "Billy"		156	T26N R6E	

Surveyor	Contract	Sort	Location	Year
Jameson, William "Billy"		156	T22,23N R4W (unofficially expanded into T23N R5W for settlers)	
Ballard, William Rankin	Contract 157 (4/17/1873)	157	Yakima I.R. Indian Allotments (exam by David Clarke, after assistants would not sign oaths, showed corrections needed. Clarke went to the field the next season with Ballard, ensuring that the corrections were done.)	1873
Ballard, William Rankin		157	T9N R17,18,19E (not surveyed by Ballard)	
Ballard, William Rankin		157	T9N R20E (not surveyed by Ballard)	
Ballard, William Rankin		157	T10N R17,18,19E	
Ballard, William Rankin		157	T11N R16,17E	
Nixon, Thomas Lee "Lee"	Contract 157 (as compassman for William R. Ballard)	157	Yakima I.R. Indian Allotments (exam by David Clarke after assistants would not sign oaths, showed corrections needed. Clarke went to the field with Ballard, ensuring that the corrections were done.) (Nixon acted as compassman for Ballard.)	1873
Nixon, Thomas Lee "Lee"		157	T9N R17,18,19E	
Nixon, Thomas Lee "Lee"		157	T9N R20E	
Nixon, Thomas Lee "Lee"		157	T10N R17,18,19E	
Nixon, Thomas Lee "Lee"		157	T11N R17E	
Clarke, David Dexter	Special Instructions	157.1	T10N R17-19E (inspected Contract 157 of William Ballard on Yakima Indian Res., corrections needed) (Clarke went to the field with Ballard, ensuring that the corrections were done.)	1874
Clarke, David Dexter		157.1	T11N R17E (inspected Contract 157)	
Abbot, Lewis Gallatin	Contract 158 (with William Jameson) (4/22/1873)	158	6th Std Prll N through R40E (only Lewis G. Abbott is mentioned)	1873
Abbot, Lewis Gallatin		158	T25N R40E (only Lewis G. Abbott is mentioned)	
Abbot, Lewis Gallatin		158	T35N R38E (not surveyed by Abbott or Jameson)	
Abbot, Lewis Gallatin		158	T15,16N R31E (not surveyed by Abbott or Jameson) (prev. survey of Giddings had been rejected in 1873)	

Surveyor	Contract	Sort	Location	Year
Jameson, William "Billy"	158 (with Lewis G. Abbott) (4/22/1873)	158	6th Std Prll N through R40E (only Lewis G. Abbott is mentioned)	1873
Jameson, William "Billy"		158	T25N R40E (only Lewis G. Abbott is mentioned)	
Jameson, William "Billy"		158	T35N R38E (not surveyed by Abbott or Jameson)	
Loehr, Francis F. "Frank"	159	159	Walla Walla Military Res.	1873
Loehr, Francis F. "Frank"		159	T7N R35,36E	
Richardson, Edwin C.	160	160	T26N R31,32,33E	1873
Berry, James Tate	161 (with Henry Stearns)	161	T13N R1, 2E (T13N R1E by Stearns, T13N R2E by Berry)	1873
Berry, James Tate		161	T12N R3, 4W (R3W by Berry and R4W by Stearns)	
Berry, James Tate		161	T12N R1E (surv by Berry)	
Berry, James Tate		161	T10N R2W (surv by Stearns)	
Stearns, Henry Noble	161 (with James Berry)	161	T13N R1, 2E (T13N R1E by Stearns, T13N R2E by Berry)	1873
Stearns, Henry Noble		161	T12N R3, 4W (R3W by Berry and R4W by Stearns)	
Stearns, Henry Noble		161	T12N R1E (surv by Berry)	
Stearns, Henry Noble		161	T10N R2W (surv by Stearns)	
Brown, Samuel H.	Contract 162 (with Samuel Spray) (7/16/1873)	162	1st Std Prll N through R11,12E (Samuel Brown left the survey party part way through T5N R11E, and it was finished by Samuel Spray.)	1873
Brown, Samuel H.		162	T5N R11,12E	
Spray, Samuel J.	Contract 162 (with Samuel H. Brown) (7/16/1873)	162	1st Std Prll N through R12,11E (Samuel Brown left the survey party part way through T5N R11E, and it was finished by Samuel Spray.)	1873
Spray, Samuel J.		162	T5N R11,12E	
Morgan, Edgar Marple		163	T24,25,26N R7E	
Morgan, Edgar Marple		163	Meanders of Snoqualmie River	
Clarke, David Dexter	Contract 164 (supv by Isaac Smith and Charles White)	164	T21,22N R44E (Isaac Smith was contract surveyor but could not be named because of Confederate history, Clarke did work and was paid by Smith)	1873
Clarke, David Dexter		164	T21,22N R42E	

Surveyor	Contract	Sort	Location	Year
Clarke, David Dexter		164	T21N R45E	
Clarke, David Dexter		164	T23N R43E (surv by J. T. Sheets in 1874)	
Smith, Isaac Williams	Contract 164 (Survey by David D. Clarke as compassman) (supv. by Isaac Smith and Charles White)	164	T21,22N R44E (Isaac Smith was silent Contract surveyor but could not be named because of Confederate history. Clarke did the work and was paid by Smith)	1873
Smith, Isaac Williams		164	T21,22N R42E	
Smith, Isaac Williams		164	T21N R45E	
Smith, Isaac Williams		164	T23N R43E	
Jameson, William "Billy"	165	165	T14N R1E	1873
Jameson, William "Billy"		165	T15N R1,2E	
Henry, Dudley Storey Bradstreet "Dud"	166 (7/31/73)	166	T16N R2,3E	1873
Henry, Dudley Storey Bradstreet "Dud"		166	T17N R3E	
Hall, Walter Buell	167	167	T19N R6E	1873
Hall, Walter Buell		167	T27,28N R7E	
Reed, Thomas Milburne "Tom"	168 (with George Whitworth and John Whitworth)	168	San Juan Islands, i.e.: exteriors, subdivisions and meanders of Lopez, Blakely, Decatur, Cypress and Shaw Islands and other adjacent small islands. (This Contract was not surveyed by any of these Deputies at this time.)	1873
Reed, Thomas Milburne "Tom"		168	T34N R1,2,3W	
Reed, Thomas Milburne "Tom"		168	T35N R1-4W	
Reed, Thomas Milburne "Tom"		168	T36N R2,3,4W	
Reed, Thomas Milburne "Tom"		168	T37N R4W	

Surveyor	Contract	Sort	Location	Year
Whitworth, George Frederick (Rev.)	Contract 168 (with J. M. Whitworth & Thomas Reed)	168	San Juan Islands i.e., exteriors, subdivisions and meanders of Lopes, Blakeley, Decatur, Cypress & Shaw islands and other adjacent small Islands (This Contract was not surveyed by any of these Deputies at this time.)	1873
Whitworth, John Matthews	168 (with George Whitworth & Thomas Reed)	168	San Juan Islands, i.e., exteriors, subdivisions & meanders of Lopes, Blakeley, Decatur, Cypress & Shaw islands and other adjacent small Islands (This Contract was not surveyed by any of these Deputies at this time.)	1873
Briggs, Edson D.	Contract 169 (with Edson D. Briggs)	169	T17,18N R39,40,41,42E (T17-19N R39E surv by Truax under Contract 197) (T17,18N R40E surv by Briggs) (T17,18N R41E surv by both) (T17N R42E subdv not surv this Contract)	1873
Briggs, Edson D.		169	T19,20N R39-45E (ext surv by Briggs) (T19,20N R39,43E surv by Truax) (T19,20N R40,41E surv by Briggs) (T18-19N R42E surv by Briggs) (T19N R44,45E surv by Briggs) (T20N R44,45E surv by Truax)	
Truax, Sewall	Contract 169 (with Edson D. Briggs)	169	T17,18N R39,40,41,42E (T17-19N R39E surv by Truax under Contract 197) (T17,18N R40E surv by Briggs) (T17,18N R41E surv by both) (T17N R42E subdv not surv this Contract)	1873
Truax, Sewall		169	T19,20N R39-45E (ext surv by Briggs) (T19,20N R39,43E surv by Truax) (T19,20N R40,41E surv by Briggs) (T18-19N R42E surv by Briggs) (T19N R44,45E surv by Briggs) (T20N R44,45E surv by Truax)	
Knowlton, Abner L.	Contract 170 (with Francis Loehr)	170	T10N R42,43E (jointly surveyed)	1873
Knowlton, Abner L.		170	T11N R36,37E	
Knowlton, Abner L.		170	T12N R37E (jointly surveyed)	
Knowlton, Abner L.		170	T11N R38E	
Loehr, Francis F. "Frank"	170 (with Abner Knowlton) (8/2/1878)	170	T10N R42,43E	1873
Loehr, Francis F. "Frank"		170	T11N R36,37E	

Surveyor	Contract	Sort	Location	Year
Loehr, Francis F. "Frank"		170	T12N R37E	
Loehr, Francis F. "Frank"		170	T11N R38E	
Sheets, James Tilton "Tilt"	Contract 171	171	T21N R40E	1873
Sheets, James Tilton "Tilt"		171	T21,22N R43E	
Sheets, James Tilton "Tilt"		171	T18N R5E	
Sheets, James Tilton "Tilt"		171	T17,18N R4E	
Van Vleet, Lewis	172	172	T21,22N R31,38E	1873
Van Vleet, Lewis		172	T21N R39E	
Van Vleet, Lewis		172	T22N R39E	
Sheets, James Tilton "Tilt"	173 (as compassman for Charles A. White)	173	6th Std Prll N through R41E	1873
Sheets, James Tilton "Tilt"		173	T23,24,25N R41E (Ross Shoecraft was compassman)	
Sheets, James Tilton "Tilt"		173	T24N R39,40E	
White, Charles A.	173 (7/18/1873)	173	6th Std Prll N through R41E	1873
White, Charles A.		173	T23,24,25N R41E (Ross Shoecraft was compassman)	
White, Charles A.		173	T24N R39,40E	
Shoecraft, Ross Peleg "Shoe"	Contract 173 (Compassman for Charles A. White)	173	6th Std Prll N through R41E	1873
Shoecraft, Rossell Peleg "Shoe"		173	T23,24,25N R41E	
Shoecraft, Ross Peleg "Shoe"		173	T24N R39,40E	
Lindsley, Addison Alexander	Contract 174 (with Thomas Reed, H. McCartney, and John Snow)	174	T20,21N R3,4E Puyallup I. R. (Survey by Addison Lindsley and Harry M. McCartney)	1873
Lindsley, Addison Alexander		174	T21,22N R3,4W Skokomish I. R. (survey by Thomas Reed)	1873
Lindsley, Addison Alexander		174	T29,30N R4,5E Tulalip I. R. (surveyed by Joseph Snow, Addison Lindsley, and H. M. McCartney)	1873
Lindsley, Addison Alexander		174	T37,38N R1,2E Lummi I. R. (surveyed by Joseph Snow)	1873

Surveyor	Contract	Sort	Location	Year
McCartney, Henry Maxwell	Contract 174 (with Reed, Snow & Lindsley) (8/16/1873)	174	T20,21N R3,4E Puyallup I. R. (Survey by Addison Lindsley and Harry M. McCartney)	1873
McCartney, Henry Maxwell		174	T21,22N R3,4W Skokomish I. R. (survey by Thomas Reed)	1873
McCartney, Henry Maxwell		174	T29,30N R4,5E Tulalip I. R. (surveyed by Joseph Snow, Addison Lindsley, and H. M. McCartney)	1873
McCartney, Henry Maxwell		174	T37,38N R1,2E Lummi I. R. (surveyed by Joseph Snow)	1873
Reed, Thomas Milburne "Tom"	174 (with Henry McCartney, John Snow & Addison Lindsley (8/16/1873)	174	T20,21N R3,4E Puyallup I. R. (Survey by Addison Lindsley and Harry M. McCartney) (from William McMicken)	1873
Reed, Thomas Milburne "Tom"		174	T21,22N R3,4W Skokomish I. R. (survey by Thomas Reed)	1873
Reed, Thomas Milburne "Tom"		174	T29,30N R4,5E Tulalip I. R., surveyed by Joseph Snow, Addison Lindsley, and H. M. McCartney	1873
Reed, Thomas Milburne "Tom"		174	T37,38N R1,2E Lummi I. R. (surveyed by Joseph Snow)	1873
Snow, Joseph Marshal	174 (with Henry McCartney, Thomas Reed, & Addison Lindsley) (8/16/1873)	174	T29,21N R3,4E Puyallup I. R. (Surveyed jointly by Addison Lindsley and Harry M. McCartney)	1873
Snow, Joseph Marshal		174	T21,22N R3,4W Skokomish I. R. (survey by Thomas Reed)	1873
Snow, Joseph Marshal		174	T29,30N R4,5E Tulalip I. R. (surveyed jointly by Joseph Snow, Addison Lindsley, and H. M. McCartney)	1873
Snow, Joseph Marshal		174	T37,38N R1,2E Lummi I. R. (surveyed by Joseph Snow)	1873
Gile, Henry Smith	175	175	T11N R9,10W	1873
Byles, David F.		176	T15N R4W	
Byles, David F.		176	T16N R4W	
Byles, David F.	176 (9/5/1873)	176	Chehalis Indian Reservation	1873
Berry, James Tate	177 (9/3/1873)	177	T11N R3W	1873
Swift, Levinus Munson	Contract 178	178	T15N R39,40,41E (Edward Giddings, Jr. notarized all of the prelim and final oaths)	1873
Swift, Levinus Munson		178	T15N R42,43E (Edward Giddings, Jr. notarized all of the prelim and final oaths)	
Tennant, John Alexander	Contract 179	179	T40N R4E	1873
Tennant, John Alexander		179	T39N R3E	

Surveyor	Contract	Sort	Location	Year
Tennant, John Alexander		179	T39N R1E	
Tennant, John Alexander		179	T38N R3E	
Meeker, John Valentine	Contract 181	181	T20N R4E	1873
Berry, James Tate	Special Instructions	181.2	T12N R3E, 1 DLC Survey	1873
Snow, Joseph Marshal	182	182	T3N R10,11E (Contract surveyed by Samuel J Spray, Snow was not mentioned)	1873
Spray, Samuel J.	182	182	T3N R10,11E	1873
Morgan, Edgar Marple	183	183	3 Islands at mouth of Puyallup River	1873
Morgan, Edgar Marple		183	T20N R3E	
Van Vleet, Lewis	184	184	T33,34N R2E, allotments Swinomish I. R. (Ignatius A. Navarre was a chainman)	1873
Snow, Joseph Marshal	185	185	9th Std Prll through R4E	1873
Snow, Joseph Marshal		185	T36N R4E	
McMicken, William C.	Washington Surveyor General	185.1	Appointed May 12, 1873, replaced by Breckenridge April 23, 1886	1873
Reed, Thomas Milburne, Jr.	Chief Clerk	185.2	Chief Clerk in the Surveyor General's Office of William McMicken, replaced 1/1/1874	1873
Whitworth, John Matthews	Special Instructions	185.2	T24N R4E 1 DLC Survey	1874
Denison, Charles Simeon	Special Instructions (with Rollin J. Reeves and Ezra L. Smith) (6/6/1873)	185.3	Washington - Idaho Border North of the Snake River	1873
Reeves, Rollin Joseph	Special Instructions (with Ezra L. Smith and Charles S. Denison) (6/6/1873)	185.3	Washington - Idaho Border North of the Snake River	1873
Smith, Ezra Leonard	Special Instructions (with Rollin J. Reeves and Charles S. Denison) 6/6/1873	185.3	Washington - Idaho Border North of the Snake River (Ezra Smith was listed as assistant astronomer)	1873
Treadway, Albert J.	Clerk	185.4	Served as Chief Draftsman for William McMicken, beginning 7/17/1873.	1873
Pearson, George Little	Chief Clerk	185.4	Chief Clerk in the Surveyor General's Office of William McMicken in 1874-77, appointed 1/1/1874	1874
Clarke, David Dexter	Clerk	185.5	Assistant Draftsman to William McMicken in the winter of 1874	1874
Morgan, Edgar Marple	186	186	T25N R6E	1874
Morgan, Edgar Marple		186	T27N R5E	

Surveyor	Contract	Sort	Location	Year
Shoecraft, Ross Peleg "Shoe"	187	187	Squaxon Island I.R.	1874
Shoecraft, Rossell Peleg "Shoe"		187	T19,20N R2W	
Van Vleet, Lewis	188 (2/27/1874)	188	allotments Port Madison I. R. (Ignatius Navarre was a chainman)	1874
Van Vleet, Lewis		188	T25,26N R2E	
Shoecraft, Ross Peleg "Shoe"	189	189	T23N R2,3W	1874
Richardson, Edwin C.	190	190	T21N R35,36E	1874
Shoecraft, Ross Peleg "Shoe"	191	191	Muckleshoot I. R.	1874
Shoecraft, Ross Peleg "Shoe"		191	T20,21 N R5E	
Navarre, Ignatius Aloysius "Nate"	Contract 192 (with Thomas Reed & Joseph Snow)	192	Yakima I.R.	1874
Navarre, Ignatius Aloysius "Nate"		192	T9N R21E (surveyed by Navarre)	
Navarre, Ignatius Aloysius "Nate"		192	T9N R22E (surveyed by Navarre)	
Navarre, Ignatius Aloysius "Nate"		192	T10N R21E (surveyed by Snow)	
Navarre, Ignatius Aloysius "Nate"		192	T10N R16E (surveyed by Snow)	
Reed, Thomas Milburne "Tom"	192 (with John Snow and Ignatius Navarre) (6/27/1874)	192	Yakima I.R.	1874
Reed, Thomas Milburne "Tom"		192	T9N R21E (surv by Navarre)	
Reed, Thomas Milburne "Tom"		192	T9N R22E (surv by Reed)	
Reed, Thomas Milburne "Tom"		192	T10N R21E (surv by Snow)	
Reed, Thomas Milburne "Tom"		192	T10N R16E (surv by Snow)	
Snow, Joseph Marshal	192 (with Thomas Reed & Ignatius Navarre)	192	Yakima I.R.	1874
Snow, Joseph Marshal		192	T9N R21E (surv by Navarre)	
Snow, Joseph Marshal		192	T9N R22E (surv by Reed)	
Snow, Joseph Marshal		192	T10N R21E (surv by Snow)	
Snow, Joseph Marshal		192	T10N R16E (surv by Snow)	
Sheets, James Tilton "Tilt"	193	193	6th Std Prll N through R42,43,44E	1874
Sheets, James Tilton "Tilt"		193	T23,25N R43E	

Surveyor	Contract	Sort	Location	Year
Sheets, James Tilton "Tilt"		193	T37N R1E	
Sheets, James Tilton "Tilt"		193	T35N R2W (not surveyed in this contract)	
Sheets, James Tilton "Tilt"		193	T36N R1-3W	
Sheets, James Tilton "Tilt"		193	T37N R1-3W	
Reeves, Rollin Joseph	Contract 194 (with Ezra Smith)	194	T15,16N R37,38E (T15,16N R38E surv by Reeves) (T15,16N R37E surv by Smith)	1874
Reeves, Rollin Joseph		194	T17N R38E (surv by Reeves)	
Smith, Ezra Leonard	194 (with Rollin J. Reeves)	194	T15,16N R37,38E (T15,16N R38E surv by Reeves) (T15,16N R37E surv by Smith)	1874
Smith, Ezra Leonard		194	T17N R38E (surv by Reeves)	
Van Vleet, Lewis	195	195	T21N R32,33,34,37E (exteriors)	1874
Van Vleet, Lewis		195	T22N R32,33,34,35,36,37E (exteriors)	
Van Vleet, Lewis		195	T23N R38E (exteriors)	
Van Vleet, Lewis		195	T21,22N R37E (subdv)	
Van Vleet, Lewis		195	T22N R39E	
Richardson, Edwin C.	196	196	T20N R34,35,36,37E	1874
Richardson, Edwin C.		196	T19N R37E	
Richardson, Edwin C.		196	T21N R32,33,34E	
Richardson, Edwin C.		196	T20N R35,36,37E	
Swift, Levinus Munson	Contract 197 (with Sewall Truax)	197	4th and 5th Std Prlls N through R46E (survey by Swift)	1874
Swift, Levinus Munson		197	T17,18,19,20N R39E (survey by Truax)	
Swift, Levinus Munson		197	T20N R40E (survey by Truax)	
Swift, Levinus Munson		197	T15,16N R44,45E (survey by Swift)	
Swift, Levinus Munson		197	T15,16,17,18,19,20N R46E (survey by Swift)	
Truax, Sewall	197 (with Levinus M. Swift)	197	4th and 5th Std Prlls N through R46E (survey by Swift)	1874
Truax, Sewall		197	T17,18,19,20N R39E (survey by Truax)	
Truax, Sewall		197	T20N R40E (survey by Truax)	
Truax, Sewall		197	T15,16N R44,45E (survey by Swift)	
Truax, Sewall		197	T15,16,17,18,19,20N R46E (survey by Swift)	
Briggs, Edson D.	Contract 198 (8/1/1881)	198	T17-20N R40E	1881
Briggs, Edson D.		198	T19,20 R41E	
Briggs, Edson D.		198	T17,18,19N R40E	
Briggs, Edson D.		198	T19,20N R41E	
Briggs, Edson D.		198	T20N R42E	

Surveyor	Contract	Sort	Location	Year
Whitworth, John Matthews	199 (with Thomas Reed)	199	San Juan & Lopes Islands	1874
Reed, Thomas Milburne "Tom"	199 (with John Whitworth) 8/22/1874)	199	San Juan and Lopez Island	1874
Reed, Thomas Milburne "Tom"		199	ext. T34,35,36N R3W, subdv T34N R3W (surv by John Whitworth)	
Reed, Thomas Milburne "Tom"		199	ext T34,35N R1,2 W, subdv T34,35N R1W (surv by Reed)	
Reed, Thomas Milburne "Tom"		199	subdv, T36N R1,2W (surv by Reed)	
Reed, Thomas Milburne "Tom"		199	T36N R4W (surv by Reed)	
Reed, Thomas Milburne "Tom"		199	T37N R4W (surv by John Whitworth)	
Whitworth, John Matthews	199 (with Thomas Reed)	199	San Juan & Lopes Islands	1874
Whitworth, John Matthews		199	ext. T34,35,36N R3W, subdv T34N R3W (surv by John Whitworth)	
Whitworth, John Matthews		199	ext T34,35N R1,2 W, subdv T34,35N R1W (surv by Reed)	
Whitworth, John Matthews		199	subdv, T36N R1,2W (surv by Reed)	
Whitworth, John Matthews		199	T36N R4W (surv by Reed)	
Whitworth, John Matthews		199	T37N R4W (surv by John Whitworth)	
Reed, Thomas Milburne "Tom"	Special Instructions	199.2	T34N R3W 1 DLC Survey (surv by Thomas Reed)	1874
Sheets, James Tilton "Tilt"	200	200	T35,36N R2W, Shaw Island	1874
#REF!		200	T36N R3W	
Morgan, Edgar Marple	Contract 201	201	5th Std Prll N	1874
Morgan, Edgar Marple		201	T21N R7E	
Morgan, Edgar Marple		201	T21N R6,7E S of Green River	
Navarre, Ignatius Aloysius "Nate"	Special Instructions	201.2	T19N R2E 1 DLC Survey	1874
Shoecraft, Ross Peleg "Shoe"	202	202	U.S.-Canada Boundary R1W & R1,2,3,4E	1875
Shoecraft, Ross Peleg "Shoe"		202	T41N R1W & 1,2,3,4E	
Cowles, Augustus Bradley	Chief Clerk	202.2	Chief Clerk in Washington Surveyor General's Office from 1877-1885, 1889-1893, 1897-1907.	1875
Frazier, William James	Contract 203 (as compassman for Henry S. Howe)	203	T19,20N R5,6W (As compassman for Henry S. Howe, per Richard Sterling) (Discovered that the Southern boundary of T19N R6W was 15 chains short as surveyed by George House in 1875.)	1875

Surveyor	Contract	Sort	Location	Year
Howe, Henry Sherman	Contract 203	203	T19,20N R5,6W (Discovered that the Southern boundary of T19N R6W was 15 chains short as surveyed by George House in 1875.)	1875
Howe, Henry Sherman		203	T19N R6W (subdivisions) (Richard Sterling suggested that William J. Frazier, listed as a chainman, did all of the work, and Howe was absent.	
Howe, Henry Sherman		203	T20N R5,6W	
Henry, Dudley Storey Bradstreet "Dud"	204 (6/29/75)	204	T17N R4,5W	1875
Henry, Dudley Storey Bradstreet "Dud"		204	T11N R4W	
Henry, Dudley Storey Bradstreet "Dud"		204	T18N R3W	
Berry, James Tate	205	205	T11N R1E	1875
Berry, James Tate		205	T10N R3W	
Van Vleet, Lewis	206	206	T10N R1E	1875
Navarre, Ignatius Aloysius "Nate"	207 (with Joseph Snow)	207	T19N R5W (surveyed by Navarre)	1875
Navarre, Ignatius Aloysius "Nate"		207	T19N R8W (surveyed by Navarre)	
Navarre, Ignatius Aloysius "Nate"		207	T19N R9W (surveyed by Snow)	
Snow, Joseph Marshal	207 (with Ignatius Navarre)	207	T19N R5W (surveyed by Navarre)	1875
Snow, Joseph Marshal		207	T19N R8W (surveyed by Navarre)	
Snow, Joseph Marshal		207	T19N R9W (surveyed by Snow)	
Gile, Henry Smith	Contract 208 (with Joseph Whealdon)	208	T12N R10W	1875
Gile, Henry Smith		208	T11N R9W	
Gile, Henry Smith		208	T10N R9W	
Whealdon, Joseph Alfred "Joe"	Contract 208 (with Henry Gile)	208	T12N R10W (surv by Gile)	1875
Whealdon, Joseph Alfred		208	T11N R9W (surv by Gile)	

Surveyor	Contract	Sort	Location	Year
Whealdon, Joseph Alfred		208	T10N R9W (surv by both)	
Richardson, Edwin C.	209	209	T17,18N R34E	1875
Richardson, Edwin C.		209	T20N R34E	
Richardson, Edwin C.		209	T20N R33E	
Shoecraft, Ross Peleg "Shoe"	210	210	8th Std Prll N through R5E	1875
Shoecraft, Ross Peleg "Shoe"		210	T31,32N R5E	
Shoecraft, Ross Peleg "Shoe"		210	T21N R5W	
Byles, Charles Newton "Charlie"	211 (with David Byles) (7/5/1875)	211	T18N R6,7W	1875
Byles, Charles Newton "Charlie"		211	T18N R8W	
Byles, Charles Newton "Charlie"		211	T19N R7W	
Byles, David F.	211 (with Charles Byles) (7/5/1875)	211	T18N R6,7W	1875
Byles, David F.		211	T18N R8W	
Byles, David F.		211	T19N R7W	
Stearns, Henry Noble	Contract 212 (8/2/1875)	212	T13N R5W	1875
Reed, Thomas Milburne "Tom"	Contract 213 (8/3/1875)	213	Decatur, Blakely, Cypress and Sinclair Islands. Subdivisions and Meanders	1875
Reed, Thomas Milburne "Tom"		213	T35,36N R1E & R1W	
Reed, Thomas Milburne "Tom"		213	Meanders of the Right Bank of the Nisqually River.	
Reed, Thomas Milburne "Tom"		213	T17N R1E	
Reed, Thomas Milburne "Tom"		213	T15N R5W	
Reed, Thomas Milburne "Tom"		213	T16N R5W	
Briggs, Edson D.	214 (with Sewall Truax) (8/3/1875)	214	3rd Std Prll N through R44,45,46E	1875
Briggs, Edson D.		214	T13,14N R37-46E (T13,14N R37-40E surv by Truax) T13N R42-45 surv by Briggs) (T14N R41-42E surv by Truax) (T13,14N R43E surv by Briggs) (T13,14N R44-46E surv by Briggs)	
Truax, Sewall	214 (with Edson Briggs)	214	3rd Std Prll N through R44,45,46E	1875

Surveyor	Contract	Sort	Location	Year
Truax, Sewall		214	T13,14N R37-46E (T13,14N R37-40E surv by Truax) T13N R42-45 surv by Briggs) (T14N R41-42E surv by Truax) (T13,14N R43E surv by Briggs) (T13,14N R44-46E surv by Briggs)	
Clarke, David Dexter	Contract 215	215	T14,15N R17E	
Smith, Ezra Leonard	Contract 216 (with Samuel Spray)	216	T3N R8,9,10E (surv by Spray)	1875
Smith, Ezra Leonard		216	T6N R12E (surv by Spray)	
Smith, Ezra Leonard		216	T4N R11E (surv by Smith)	
Spray, Samuel J.	Contract 216 (with Ezra Smith)	216	T3N R8,9,10E (surv by Spray)	1875
Spray, Samuel J.		216	T6N R12E (surv by Spray)	
Spray, Samuel J.		216	T4N R11E (surv by Smith)	
Briggs, Edson D.	217 (with Sewall Truax) (9/17/1875)	217	T13N R40,41,42E (surv by Briggs)	1875
Briggs, Edson D.		217	T13,14N R44,45,46E (surv by Briggs)	
Truax, Sewall	217 (with Edson Briggs)	217	T13N R40,41,42E (surv by Briggs)	1875
Truax, Sewall		217	T13,14N R44,45,46E (surv by Briggs)	
Shoecraft, Ross Peleg "Shoe"	218	218	U.S.-Canada Boundary through R3, 4E	1875
Shoecraft, Ross Peleg "Shoe"		218	T41N R3,4E	
Jameson, William "Billy"	219	219	5th Std Prll N through R3W	1875
Jameson, William "Billy"		219	T24N R3W	
Hall, Walter Buell	Contract 220	220	T18N R6E	1875
Eastwick, Philip Garrett	Contract 221	221	Island in mouth of Puyallup River	1876
Eastwick, Phillip Garrett		221	T20N R3E (section 4)	
Briggs, Edson D.	222 (with Sewall Truax) (9/30/1876)	222	2nd Std. Prll N through R44,45,46E (surv by Truax)	1876
Briggs, Edson D.		222	Extension of line between R43,44E South, 6 miles (surv by Truax)	
Briggs, Edson D.		222	T9,10,11,12N R44,45,46E (T9-12N R46E ext by Truax) (T9-12N R44,45E ext surv by Briggs)	
Briggs, Edson D.		222	T14N R37-43E (T14N R37,43E surv by Briggs) (T14N R38-42E surv by Truax)	
Briggs, Edson D.		222	T13N R43E (surv by Briggs)	
Briggs, Edson D.		222	T12N R45,46E (T12N R45E surv by both) (T12N R46E surv by Truax)	
Briggs, Edson D.		222	T10,11N R46E (surv by Truax)	
Briggs, Edson D.		222	T10N R45E (surv by Briggs)	

Surveyor	Contract	Sort	Location	Year
Truax, Sewall	222 (with Edson Briggs) (9/30/1876)	222	2nd Std. Prll N through R44,45,46E (surv by Truax)	1876
Truax, Sewall		222	Extension of line between R43,44E South, 6 miles (surv by Truax)	
Truax, Sewall		222	T9,10,11,12N R44,45,46E (T9-12N R46E ext by Truax) (T9-12N R44,45E ext surv by Briggs)	
Truax, Sewall		222	T14N R37-43E (T14N R37,43E surv by Briggs) (T14N R38-42E surv by Truax)	
Truax, Sewall		222	T13N R43E (surv by Briggs)	
Truax, Sewall		222	T12N R45,46E (T12N R45E surv by both) (T12N R46E surv by Truax)	
Truax, Sewall		222	T10,11N R46E (surv by Truax)	
Truax, Sewall		222	T10N R45E (surv by Briggs)	
Richardson, Edwin C.	223	223	T9N R32,33E	1876
Richardson, Edwin C.		223	T10N R33,34E	
Richardson, Edwin C.		223	T6N R14,15,16E	
Jameson, William "Billy"	224	224	T24N R2W	1876
Chapman, Winfield Scott "Win"	Contract 225	225	T9N R7W	1876
Shoecraft, Ross Peleg "Shoe"	226	226	T31,32N R11W	1877
Briggs, Edson D.	227 (with Sewall Truax) (1/27/1877)	227	T13,14,15,16N R33,34,35,36E (T15N R33,35E surv by Truax) (T16N R34,35,36E by Truax) T13N R33,34,35E by Truax) (T 14N R35E by Truax) (T13-16N R33,34E ext by Briggs) (T15N R34,36E by Briggs) (T13N R36E by Briggs)(T14N R33,34,36E by Briggs) (T16N R33E by Briggs)	1877
Briggs, Edson D.		227	T12N R44E (surv by both)	
Briggs, Edson D.		227	T9N R44E (surv by Briggs)	
Briggs, Edson D.		227	T8N R44,45E (surv by Briggs)	
Briggs, Edson D.		227	T9N R45E (surv by Briggs)	
Truax, Sewall	227 (with Edson Briggs)	227	T13,14,15,16N R33,34,35,36E (T15N R33,35E surv by Truax) (T16N R34,35,36E by Truax) T13N R33,34,35E by Truax) (T 14N R35E by Truax) (T13-16N R33,34E ext by Briggs) (T15N R34,36E by Briggs) (T13N R36E by Briggs)(T14N R33,34,36E by Briggs) (T16N R33E by Briggs)	1877
Truax, Sewall		227	T12N R44E (surv by both)	
Truax, Sewall		227	T9N R44E (surv by Briggs)	
Truax, Sewall		227	T8N R44,45E (surv by Briggs)	
Truax, Sewall		227	T9N R45E (surv by Briggs)	

Surveyor	Contract	Sort	Location	Year
Navarre, Ignatius Aloysius "Nate"	228 (with Joseph Snow)	228	T17,18N R21E (surveyed by Snow)	1877
Navarre, Ignatius Aloysius "Nate"		228	T19N R19,20,21E (T19N R19,21E surv By Snow) (T19N R20E surv by Navarre)	
Snow, Joseph Marshal	228 (with Ignatius Navarre)	228	T17N R21E (surv by Snow)	1877
Snow, Joseph Marshal		228	T18N R21E (surveyed by Snow)	
Snow, Joseph Marshal		228	T19N R19,20,21E (T19N R19,21E surv By Snow) (T19N R20E surv by Navarre)	
White, Charles A.	Contract 229 (6/14/1877)	229	4th Std Prll N through R5,6E, + townships	1877
Shoecraft, Ross Peleg "Shoe"	230	230	T29N R6E	1877
Van Vleet, Lewis	231	231	T22N R32-36E	1877
Van Vleet, Lewis		231	T22N R40E	
Van Vleet, Lewis		231	T23N R36,37E	
Van Vleet, Lewis		231	T23N R38,39E	
Van Vleet, Lewis		231	T23N R46E	
Van Vleet, Lewis		231	T24N R37,38E	
Navarre, Ignatius Aloysius "Nate"	232 (with Joseph Snow)	232	T15,16N R22E (surveyed by Navarre)	1877
Navarre, Ignatius Aloysius "Nate"		232	T17N R22E (surveyed by Snow)	
Snow, Joseph Marshal	232 (with Ignatius Navarre)	232	T15, 16N R22E (surv by Navarre)	1877
Snow, Joseph Marshal		232	T17N R22E (surv by Snow)	
Henry, Dudley Storey Bradstreet "Dud"	233	233	T13,14N R7W	1877
Jameson, William "Billy"	234	234	T27N R2W	1877
Briggs, Edson D.	235 (with Sewall Truax) (9/1/1877)	235	6th Std Prll N through R44,45,46E (surv by Briggs)	1877
Briggs, Edson D.		235	T9N R39E (surv by Briggs)	
Briggs, Edson D.		235	T9N R40E (surv by Briggs)	
Briggs, Edson D.		235	T11N R44,45E (surv by Briggs)	
Briggs, Edson D.		235	T23,24,25,26N R44E (surv by Briggs)	
Briggs, Edson D.		235	T21,22,23,24,25N R45E (surv by Briggs)	
Briggs, Edson D.		235	T21,22,23,24N R46E (surv by Briggs)	
Truax, Sewall	235(with Edson Briggs)	235	6th Std Prll N through R44,45,46E (surv by Briggs)	1877
Truax, Sewall		235	T9N R39E (surv by Briggs)	
Truax, Sewall		235	T9N R40E (surv by Briggs)	
Truax, Sewall		235	T11N R44,45E (surv by Briggs)	
Truax, Sewall		235	T23,24,25,26N R44E (surv by Briggs)	
Truax, Sewall		235	T21,22,23,24,25N R45E (surv by Briggs)	
Truax, Sewall		235	T21,22,23,24N R46E (surv by Briggs)	
Jameson, William "Billy"	236	236	T35N R5E	1877

Surveyor	Contract	Sort	Location	Year
Jameson, William "Billy"	Special Instructions (2/12/1878)	236.1	T25N R3W	1878
Sheets, James Tilton "Tilt"	237	237	T37N R2,3W, Waldron Island	1877
Sheets, James Tilton "Tilt"	Special Instructions	237.2	T36N R4W, meanders of an island	1878
Hall, Walter Buell	Special Instructions (8/31/1877)	237.2	T22N R4E, surv 1 DLC	1877
Truax, Sewall	238	238	T13N R38,39E	1878
McCornack, Eugene Pearson	Contract 239 (6/4/1878)	239	T3N R8E	1878
McCornack, Eugene Pearson		239	T3N R8E 3 DLC Surveys	
Richardson, Edwin C.	240	240	T17N R29, 30E (not surveyed by Richardson)	1878
Richardson, Edwin C.		240	T18N R29E (not surveyed by Richardson)	
Richardson, Edwin C.		240	T5N R23E (not surveyed by Richardson)	
Richardson, Edwin C.		240	T11,12N R22E	
Richardson, Edwin C.		240	T10,11,12N R29E (T10,11N not surveyed by Richardson)	
Richardson, Edwin C.		240	T16N R29E (not surveyed by Richardson)	
Richardson, Edwin C.		240	Note: T6N R13E substituted for T10,11N R29E (resurveys showed significant distortion in Richardson's work)	
Richardson, Edwin C.		240	T23,24,25N R42E and T24,26N R43E substituted for T16,17,18N R29E and T17N R30E (T25N R42E and T24,26N R43E were notarized by Sewell Truax)	
Stearns, Henry Noble	Special Instructions (10/23/1877)	240.1	T14N R2W line between 1&12	1877
Briggs, Edson D.	241 (with Sewall Truax) (8/23/1878)	241	T7N R44, 45E	1878
Briggs, Edson D.		241	T8N R46E	
Briggs, Edson D.		241	T10N R44E	
Briggs, Edson D.		241	T11,12N R33,34E	
Briggs, Edson D.		241	T12N R35,36E	
Briggs, Edson D.		241	T13N R37E (surv by Truax)	
Briggs, Edson D.	Special Instructions (with Sewall Truax) (3/12/1878)	241	T13N R44E)	1878
Truax, Sewall	241 (with Edson Briggs)	241	T7N R44,45E (surv by Briggs)	1878
Truax, Sewall		241	T8N R46E (surv by Briggs)	
Truax, Sewall		241	T10N R44E (surv by Briggs)	
Truax, Sewall		241	T11,12N R33,34E (surv by Briggs)	
Truax, Sewall		241	T12N R35,36E (surv by Briggs)	

Surveyor	Contract	Sort	Location	Year
Truax, Sewall		241	T13N R37E (surv by Truax)	
Truax, Sewall	Special Instructions (with Edson Briggs) (3/12/1878)	241	T13N R44E (surv by Truax)	1878
Van Vleet, Lewis	242	242	T23N R33,34,35E	1878
Van Vleet, Lewis		242	T24N R33-36E	
Henry, Dudley Storey Bradstreet "Dud"	243 (9/14/78)	243	T9N R3,4W	1878
Shoecraft, Ross Peleg "Shoe"	Contract 244	244	T30N R6W	1878
Shoecraft, Ross Peleg "Shoe"		244	T30N R7,8W	
Shoecraft, Ross Peleg "Shoe"	Special Instructions (07/08/1879)	244	T31N R11W	
Jameson, William "Billy"	Contract 245 (9/30/1878)	245	T24N R1W	1878
Iverson, Oliver Borsheim	Contract 246	246	T31N R6E (DNR claims parts of this survey were fraudulent and never surveyed.)	1878
Richardson, Edwin C.	247	247	T3N R9E	1878
Loehr, Francis F. "Frank"	248	248	T6N R38E	1878
Berry, James Tate	Ltr. of Instruction (10/30/1878)	248.1	T9N R2W	1878
Truax, Sewall	249 (4/4/1879)	249	T7N R39E	1879
Truax, Sewall		249	T8N R39E	
Truax, Sewall		249	T8N R40E	
McMicken, Herbert H.	Clerk	249.1	Messenger and Clerk in the Surveyor General's office for his father, 10/1/1874-1885	1879
McMicken, Maurice R.	Clerk	249.1	Messenger and Transcribing Clerk in the Surveyor General's office for his father, appointed messenger 7/1/1874	1874
Briggs, Edson D.	250 (with Sewall Truax) (6/28/1879)	250	6th Std Prll N from Columbia Guide Meridian West to Columbia River (for at least part of this contract a special condition was imposed that all section lines shall be run South to North.)	1879
Briggs, Edson D.		250	T10N R31E	
Briggs, Edson D.		250	T11N R31E	
Briggs, Edson D.		250	T12N R31E	
Briggs, Edson D.		250	T11N R32E	
Briggs, Edson D.		250	T12N R32E	
Briggs, Edson D.		250	T18,19N R37E	
Briggs, Edson D.		250	T19N R38E	
Briggs, Edson D.		250	T20N R38E	
Briggs, Edson D.		250	T26N R34E	

Surveyor	Contract	Sort	Location	Year
Briggs, Edson D.		250	T26N R35,36,37E	
Briggs, Edson D.		250	T21-26N R30E	
Briggs, Edson D.		250	T24N R30E	
Briggs, Edson D.		250	T23N R32E	
Briggs, Edson D.		250	T24N R32E	
Briggs, Edson D.		250	T23N R31E	
Briggs, Edson D.		250	T24N R31E	
Truax, Sewall	250 (with Edson Briggs)	250	6th Std Prll N from Columbia River Guide Meridian West to Columbia River (for at least part of this Contract a special condition was imposed that all section lines shall be run South to North.)	1879
Truax, Sewall		250	T10N R31E (surv by Briggs)	
Truax, Sewall		250	T11N R31E (surv by Briggs)	
Truax, Sewall		250	T12N R31E (surv by Briggs)	
Truax, Sewall		250	T11N R32E (surv by Briggs)	
Truax, Sewall		250	T12N R32E (surv by Briggs)	
Truax, Sewall		250	T18,19N R37E (surv by Truax)	
Truax, Sewall		250	T19N R38E (surv by Truax)	
Truax, Sewall		250	T20N R38E (surv by Truax)	
Truax, Sewall		250	T26N R34E (surv by Briggs)	
Truax, Sewall		250	T26N R35,36,37E (surv by Briggs)	
Truax, Sewall		250	T21-26N R30E (T21-26N R30E surv by Truax)	
Truax, Sewall		250	T23N R32E (surv by Briggs)	
Truax, Sewall		250	T24N R32E (surv by Briggs)	
Truax, Sewall		250	T23N R31E (surv by Briggs)	
Truax, Sewall		250	T24N R31E (surv by Briggs)	
Van Vleet, Lewis	251	251	T17,18N R33E	1879
Van Vleet, Lewis		251	T19N R33E	
Van Vleet, Lewis		251	T17,18,19N R32E	
Van Vleet, Lewis		251	T17,18,19N R31E	
Henry, Dudley Storey Bradstreet "Dud"	253	253	T35N R6,7E	1879
Gaertner, Erich Guido	Contract 254 (4/12/1880)	254	T26N R45E	1880
Van Vleet, Lewis	255	255	T10N R29E (Albert J Blackwood was a chainman)	1880
Van Vleet, Lewis		255	T19N R31E	
Van Vleet, Lewis		255	T20N R31,32E	
Snow, Joseph Marshal	256 (12/16/1880)(with Sewell Truax) (part with William Slade as Compassman)	256	T26N R40,41,42E (surv by Snow ex T26N R42 E not surveyed this contract)	1880
Snow, Joseph Marshal		256	T27N R30,31,32,33E (surv by Snow)	

Surveyor	Contract	Sort	Location	Year
Snow, Joseph Marshal		256	T21-27N R26-29E (surv by Snow)	
Snow, Joseph Marshal		256	T27N R40-45E (surv by Snow, part with William Slade as compassman)	
Truax, Sewall	256 (with Joseph Snow)	256	T26N R40,41,42E (surv by Snow ex T26N R42 E not surveyed this contract)	1880
Truax, Sewall		256	T27N R30,31,32,33E (surv by Snow)	
Truax, Sewall		256	T21-27N R26-29E (surv by Snow)	
Truax, Sewall		256	T27N R40-45E (surv by Snow, part with William Slade as compassman for part)	
Slade, William Columbus	Contract 256 (as Compassman for Joseph M. Snow and Sewell Truax)	256	T27N R40,41E	1881
Temple, Major Samuel "Samuel"	Contract 257	257	T14N R25-26E (not surveyed by Temple, Contract cancelled)	1880
Iverson, Oliver Borsheim	258 (8/9/1880)	258	T22N R6E	1880
Iverson, Oliver Borsheim		258	T30N R6E	
Berry, James Tate	259 (8/5/1880)	259	3rd Std Pril N through R4E	1880
Berry, James Tate		259	T12N R4E	
Henry, Dudley Storey Bradstreet "Dud"	260	260	T20N R7E (substituted for T35N R9E because of Indian hostility)	1880
Henry, Dudley Storey Bradstreet "Dud"		260	T35N R8,9E	
Richardson, Edwin C.	261	261	T10,11,12N R30E and T11N R29E substituted for all the following:	1880
Richardson, Edwin C.		261	T13N R27E (not surveyed by Richardson)	
Richardson, Edwin C.		261	T18,19N R2E (not surveyed by Richardson)	
Richardson, Edwin C.		261	T20N R18-22E (not surveyed by Richardson)	
Richardson, Edwin C.		261	T21N R18-22E (not surveyed by Richardson)	
Richardson, Edwin C.		261	T22N R18,19, 20E (not surveyed by Richardson)	
Richardson, Edwin C.		261	T23N R18,19,20E (not surveyed by Richardson)	
Van Vleet, Lewis	262	262	7th Standard Parallel North from Colville Guide Meridian East to Wash. Idaho border and West to Columbia River	1880
Van Vleet, Lewis		262	T29,30,31N R40E	
Van Vleet, Lewis		262	T29,30,31N R39E	

Surveyor	Contract	Sort	Location	Year
Van Vleet, Lewis		262	T32N R39E	
Navarre, Ignatius Aloysius "Nate" Briggs, Edson D.	263	263	T14, 15,16N R16E	1880
Briggs, Edson D.	264 (with Arthur White) (10/25/1880) (Spec. Instr. 2/8/1881)	264	T24N R29E (surv by White)	1880
Briggs, Edson D.		264	T25N R29E (surv by White)	
Briggs, Edson D.		264	T21N R41E (surv by Briggs)	
Briggs, Edson D.		264	T26N R42E (surv by Briggs)	
Briggs, Edson D.		264	T22N R29E (surv by Briggs)	
Briggs, Edson D.		264	T22N R41 E (surv by Briggs)	
Briggs, Edson D.		264	T23N R28E (surv by White)	
Briggs, Edson D.		264	T24N R28E (surv by White)	
Briggs, Edson D.		264	T23N R29E (surv by White)	
Briggs, Edson D.		264	T21N R29E (surv by Briggs)	
White, Arthur M.	Contract 264 (with Edson Briggs) (10/25/1880) (Spec. Instr. 2/8/1881)	264	T21N R27E (surv by Briggs)	1880
White, Arthur M.		264	T22N R29E (surv by Briggs)	
White, Arthur M.		264	T24N R29E (surv by White)	
White, Arthur M.		264	T25N R29E (surv by White)	
White, Arthur M.		264	T21N R41E (surv by Briggs)	
White, Arthur M.		264	T26N R42E (surv by Briggs)	
White, Arthur M.		264	T22N R29E (surv by Briggs)	
White, Arthur M.		264	T22N R41 E (surv by Briggs)	
White, Arthur M.		264	T23N R28E (surv by White)	
White, Arthur M.		264	T24N R28E (surv by White)	
White, Arthur M.		264	T23N R29E (surv by White)	
White, Arthur M.		264	T21N R29E (surv by Briggs)	
Richardson, Edwin C.	265	265	T20N R15E	1880
Snow, Joseph Marshal	266 (with Sewall Truax)	266	T26N R40E (surv by Snow)	1880
Snow, Joseph Marshal		266	T27N R29,30E (surv by Snow)	
Snow, Joseph Marshal		266	T27N R31,32,33E (surv by Snow)	
Snow, Joseph Marshal		266	T23,25,26,27N R26E (surv by Snow)	
Snow, Joseph Marshal		266	T27N R34,40,41E (surv by Snow, R40,41 with William Slade as compassman)	
Snow, Joseph Marshal		266	T21N R26E (surv by Snow)	
Snow, Joseph Marshal		266	R22N R26E (surv by Snow)	
Truax, Sewall	266 (with Joseph Snow)	266	T26N R40E (surv by Snow)	1880
Truax, Sewall		266	T27N R29,30E (surv by Snow)	

Surveyor	Contract	Sort	Location	Year
Truax, Sewall		266	T27N R31,32,33E (surv by Snow)	
Truax, Sewall		266	T23,25,26,27N R26E (surv by Snow)	
Truax, Sewall		266	T27N R34,40,41E (surv by Snow, R40,41 with William Slade as compassman)	
Truax, Sewall		266	T21N R26E (surv by Snow)	
Truax, Sewall		266	R22N R26E (surv by Snow)	
Iverson, Oliver Borsheim	267 (with Gilbert Ward) (2/21/1881)	267	T19,20N R22E	1881
Iverson, Oliver Borsheim		267	T20N R20,21E	
Iverson, Oliver Borsheim		267	T20N T19E	
Iverson, Oliver Borsheim		267	T21N R19,20,21,22E	
Iverson, Oliver Borsheim		267	T15N R4W (surveyed by Ward)	
Iverson, Oliver Borsheim		267	R19N R15,16E (probably surveyed by William Jameson as compassman)	
Ward, Gilbert Mortier Carrol	Contract 267 (with Oliver B. Iverson)	267	T19,20N R22E (T19N R22E surv by Iverson 5/30-6/18, 1881) (T20N R22E surv by Ward 6/3-6/22, 1881)	1881
Ward, Gilbert Mortier Carrol		267	T20N R20,21E (surv by Iverson 7/11-8/8, 1881)	
Ward, Gilbert Mortier Carrol		267	T20N T19E (surv by Ward 8/14-9/8, 1881)	
Ward, Gilbert Mortier Carrol		267	T21N R19,20,21,22E (T21N R19-22E surv by Ward 6/24-8/12, 1881)	
Ward, Gilbert Mortier Carrol		267	T15N R4W (surveyed by Ward 5/4-5/14, 1881)	
Ward, Gilbert Mortier Carrol		267	R19N R15,16E (probably surveyed by William Jameson as compassman)	
Nitschke, Frederick	Clerk	267.2	Transcribing Clerk in the Surveyor General's Office of William McMicken	1881
Berry, James Tate	268 (7/20/1881) (by compassman Samuel H. Berry)	268	3rd Stnd Prll through R5E	1881
Berry, James Tate		268	T10N R3W	
Berry, James Tate		268	T12N R6E	
Berry, James Tate		268	T11N R5E	
Richardson, Edwin C.	269	269	T12,14N R23,25E	1881
Richardson, Edwin C.		269	T12N R24E	
Richardson, Edwin C.		269	T14N R26E	
Richardson, Edwin C.		269	T13N R28E	
Henderson, John Leland	Clerk	269.1	Transcribing Clerk in the Surveyor General's Office of William McMicken in 1881	1881

Surveyor	Contract	Sort	Location	Year
Truax, Sewall	270 (6/28/1881)	270	T17-20N R24-30E (all exteriors) (There are original rejected exterior township plats of this survey in the National Archives in Washington D. C.)	1881
Truax, Sewall		270	T21-24N R23-25E (all exteriors) (There are original rejected exterior township plats of this survey in the National Archives in Washington D. C.)	
Shelton, Lewis David Wilson	Contract 271	271	T10N R7W	1881
Shelton, Lewis David Wilson		271	T11N R7W	
Shelton, Lewis David Wilson	Special Instructions (05/31/1882)	271.2	T10N R8W remeandering of Grays River	1882
Hammond, Albert Ernest	Contract 272 (as Compassman for Dudley S. B. Henry)	272	T13N R8W (as compassman for Dudley S. B. Henry)	1881
Hammond, Albert Ernest		272	T12N R6,7W (as compassman for Dudley S. B. Henry)	
Hammond, Albert Ernest	Contract 272 (as Compassman for Dudley S. B. Henry)	272	T13N R8W (as compassman for Dudley S. B. Henry)	1881
Henry, Dudley Storey Bradstreet "Dud"		272	T14,15,16N R9W (A. E. Hammond as Compassman)	1881
Henry, Dudley Storey Bradstreet "Dud"		272	T13N R8W (A. E. Hammond as Compassman)	
Henry, Dudley Storey Bradstreet "Dud"		272	T11N R7W	
Henry, Dudley Storey Bradstreet "Dud"		272	T12N R6,7W	
Briggs, Edson D.	Contract 273 (7/23/1881)	273	T24 R26E	1881
Briggs, Edson D.		273	T17N R28E	
Briggs, Edson D.		273	T19,20N R30E	
Briggs, Edson D.		273	T25,26,27N R27E	
Truax, Stephen Pomeroy	Contract 274 (9/23/1881)	274	6th Std Prll N through R29E	1881
Truax, Stephen Pomeroy		274	T17N R29E	
Truax, Stephen Pomeroy		274	T17,20N R27E	

Surveyor	Contract	Sort	Location	Year
Truax, Stephen Pomeroy		274	T18,19,20N R28E	
White, Arthur M.	275	275	T26N R29E	1881
White, Arthur M.		275	T25,26,27N R28E	
White, Arthur M.		275	T18,19,20N R29E	
Van Vleet, Lewis	276	276	T15,16N R23,24E	1881
Van Vleet, Lewis		276	T16N R25E	####
Snow, Joseph Marshal	277 (8/04/1881)	277	T26N R41E	1881
Snow, Joseph Marshal		277	T23,24N R24E (not surveyed this Contract at the request of Snow, because the notes were burned in the Office fire in 1883 after it was surveyed once)	
Snow, Joseph Marshal		277	T24,25N R25E (not surveyed this contract at the request of Snow, because the notes were burned in the Office fire in 1883 after it was surveyed once)	
Clark, Newton	Contract 278 (9/21/1881)	278	T5N R10E	1881
Clark, Newton		278	T6N R11E	
Clark, Newton		278	T4N R12E	
Clark, Newton		278	T6N R10E	
Ward, Gilbert	279	279	7th Std Prll N through R15W	1881
Mortier Carrol				
Ward, Gilbert		279	5th Std Prll N	
Mortier Carrol				
Ward, Gilbert		279	T28N R14W	
Mortier Carrol				
Ward, Gilbert		279	T28N R15W	
Mortier Carrol				
Ward, Gilbert		279	T28N R13W	
Mortier Carrol				
Ward, Gilbert Mortier Carrol	Special Instructions under Contract 279 (3/1/1882) (Benson Syndicate Survey)	279	T17,18,19,20N R23E (prelim oaths and final oaths are in one place only in notes) (mimeo forms, crew notarized by Charles W. Sawyer, known Benson Syndicate Surveyor)	1882
Berry, James Tate	280 (6/29/1882)	280	T16N R5W	1882
Berry, James Tate		280	T17N R6-9W	
Clark, Newton	281	281	Bond is for Wasco County, Oreg. (no contract)	1882
Iverson, Oliver Borsheim	282 (9/7/1882)	282	T21N R6E	1882
Navarre, Ignatius Aloysius "Nate"	283	283	Yakima I.R. (adjacent to)	1882
Navarre, Ignatius Aloysius "Nate"		283	T12N R15E	
Navarre, Ignatius Aloysius "Nate"		283	T13N R15E	

Surveyor	Contract	Sort	Location	Year
Navarre, Ignatius Aloysius "Nate"		283	T17N R16E	
Clark, Newton	Contract 284	284	T4N R10E (bond under Contract 280?)	1882
Clark, Newton		284	T4N R11E	
Clark, Newton		284	T7N R12E	
Snow, Joseph Marshal	285 (with Arthur White) (10/10/1882)	285	T27,28N R35,36E (surv by White)	1882
Snow, Joseph Marshal		285	T27,28N R43E (surv by Snow)	
White, Arthur M.	Contract 285 (with Joseph M. Snow) (10/10/1882)	285	T27,28N R35,36E (surv by White)	1882
White, Arthur M.		285	T27,28N R43E (surv by Snow)	
Berry, James Tate	286 (12/15/1882)	286	T33N R5E	1882
Berry, James Tate		286	T34N R5E	
Berry, James Tate		286	T11,12N R6E	
Berry, James Tate		286	T28N R9E	
Berry, James Tate		286	T27N R8,9E	
Berry, James Tate		286	T35N R9E	
Sears, Charles Elmore	Contract 287	287	T2,3N R6E (by Alexander McAndrew as compassman)	1882
Sears, Charles Elmore		287	T3N R6E (by Alexander McAndrew as compassman)	
Sears, Charles Elmore		287	T2N R5E (by Alexander McAndrew as compassman)	
McAndrew, Alexander	Contract 287 (as compassman for Charles E. Sears)	287.1	T2N R5,6E T3N R6E (as compassman for Charles E. Sears)	1883
McAndrew, Alexander	Contract 287 (as compassman for Charles E. Sears)	287.1	T2N R5,6E T3N R6E (as compassman for Charles E. Sears)	1883
Ward, Gilbert Mortier Carrol	288 (Bond #279)	288	T18N R10W	1883
Ward, Gilbert Mortier Carrol		288	T19N R10W (Exam by Henry Martin??)	
Iverson, Oliver Borsheim	289 (7/13/1883)	289	T37N R4E (surveyed by Charles M. Park or Norman R. Smith as compassman)	1883
Smith, Norman Rogers	Contract 289 (as compassman for Oliver B. Iverson)	289	T37N R4E (part as compassman for Oliver B. Iverson)	1883
Nesselroad, John H.	Contract 289 (as compassman for Oliver B. Iverson)	289.1	T38N R4E (as compassman for Oliver B. Iverson)	1883
Park, Charles Manville "Charlie"	Contract 289 (as Compassman for Oliver B. Iverson)	289.1	T37N R4E (as Compassman for Oliver B. Iverson)	1883

Surveyor	Contract	Sort	Location	Year
Benson, John Adelbert	Contract 290 Under the name of James K. Hull) (5/7/1883)	290	T28N R40E (John Benson was the leader of the infamous crime organization, the Benson Syndicate.)	1883
Benson, John Adelbert		290	T29N R40,41,42,43E (John A. McQuinn was compassman)	
Benson, John Adelbert		290	T30,31,32N R40E	
Hull, James K.	Contract 290 (by John McQuinn as compassman) (part of the Benson Syndicate) (5/7/83)	290	T29N R40,41,42,43E (John A. McQuinn was compassman) (at least portions of T29N R40E were actually surveyed by McQuinn with found corners) (T29N R40E had errors of over 30 chains in the location of the East Boundary of the Spokane IR, which was Chamokane Creek)	1883
Hull, James K.		290	T30,31,32N R40E	
McQuinn, John Anderson	Contract 290 (as Compassman for James K. Hull, part of the Benson Syndicate.)	290	T29N R40,41,42,43E (at least portions of T29N R40E were actually surveyed by McQuinn with found corners) (T29N R40E had errors of over 30 chains in the location of the East Boundary of the Spokane IR, which was Chamokane Creek)	1883
Benson, John Adelbert	291 (Under the name of Charles H. Holcomb.)	291	6th Std Prll N through R16-21E	1883
Benson, John Adelbert		291	T25,26,27N R16-21E	
Holcomb, Charles Henry	Contract 291 (Part of the Benson Syndicate)	291	6th Std Prll N through R16-21E	1883
Holcomb, Charles Henry		291	T25,26,27N R16-21E	
Benson, John Adelbert	292 (Under the name of John L. McCoy)	292	(Bond only, Contract suspended)	1883
McCoy, John L.	Contract 292 (Part of the Benson Syndicate)	292	T25,26,27N R18,19,20E (Bond only, Contract cancelled) (John L. McCoy was listed as part of the Benson Syndicate)	1883
Benson, John Adelbert	293 (Under the Name of Wencel Henry Plachy)	293	Spokane I. R.	1883
Benson, John Adelbert		293	meanders NE Bank Columbia River in Spo. I. R.	
Benson, John Adelbert		293	T30,31,32N R41E	
Benson, John Adelbert		293	T29N R37,38,39E	
Benson, John Adelbert		293	T29N R36E	

Surveyor	Contract	Sort	Location	Year
Benson, John Adelbert		293	T30N R37,38,39E	
Benson, John Adelbert		293	T30N R36E	
Benson, John Adelbert		293	T31N R37E	
Benson, John Adelbert		293	T32N R39E	
Benson, John Adelbert		293	T33N 40E	
Plachy, Wencel Henry	Contract 293 (Part of the Benson Syndicate)	293	Spokane I. R.	1883
Plachy, Wencel Henry		293	meanders NE Bank Columbia River in Spokane I. R.	
Plachy, Wencel Henry		293	T30,31,32N R41E	
Plachy, Wencel Henry		293	T29N R37,38,39E	
Plachy, Wencel Henry		293	T29N R36E	
Plachy, Wencel Henry		293	T30N R37,38,39E	
Plachy, Wencel Henry		293	T30N R36E	
Plachy, Wencel Henry		293	T31N R37E (actually surveyed by Plachy, but with significant distortion)	
Plachy, Wencel Henry		293	T32N R39E	
Plachy, Wencel Henry		293	T33N 40E	
Benson, John Adelbert	294 (Under the name of George Gardiner.)	294	Chief Moses' tract, meanders S Bank Lake Chelan	1883
Benson, John Adelbert		294	T25,26,27N R18,19,20E	
Gardiner, George W.	Contract 294 (Under the influence of the Benson Syndicate.)	294	Chief Moses' tract, meanders S Bank Lake Chelan	1883
Gardiner, George		294	T25,26,27N R18,19,20E	
Richardson, Edwin C.	295	295	T15N R25,26,27E	1883
Richardson, Edwin C.		295	T16N R26E (eliminated from contract July 2, 1883)	
Richardson, Edwin C.		295	T14,15,16N R28E	
Richardson, Edwin C.		295	T13,14,15,16N R29E	
Benson, John Adelbert	296 (Under the name of Charles Henry Holcomb)	296	Chief Moses' tract	1883

Surveyor	Contract	Sort	Location	Year
Benson, John Adelbert		296	T22N R19E	
Benson, John Adelbert		296	T22,23N R19E	
Benson, John Adelbert		296	T24N R19E	
Benson, John Adelbert		296	T22,23N R20E	
Benson, John Adelbert		296	T24N R20E	
Benson, John Adelbert		296	T25,26,27N R21E	
Holcomb, Charles Henry	Contract 296 (Part of the Benson Syndicate)	296	Chief Moses' tract	1883
Holcomb, Charles Henry		296	T22,23,24N R19E	
Holcomb, Charles Henry		296	T22,23,24N R20E	
Holcomb, Charles Henry		296	T25,26,27N R21E	
Benson, John Adelbert	297 (Under the name of Frank Follman)	297	7th Std Prll from W Bank of Columbia River through R24-30E	1883
Benson, John Adelbert		297	T25,26N R23,24E	
Benson, John Adelbert		297	T26,27N R25E	
Benson, John Adelbert		297	T28N R25-30E	
Follman, Frank	Contract 297 (Part of the Benson Syndicate)	297	7th Std Prll from W Bank of Columbia River through R24-30E	1883
Follman, Frank		297	T25,26N R23,24E	
Follman, Frank		297	T26,27N R25E	
Follman, Frank		297	T28N R25-30E	
Benson, John Adelbert	298 (Under the name of James L. Mann)	298	adjacent to Colville I.R.	1883
Benson, John Adelbert		298	meander L bank Columbia River	
Benson, John Adelbert		298	T29,30N R30E	
Benson, John Adelbert		298	T24N R23E	
Benson, John Adelbert		298	T19,20N R25E	
Benson, John Adelbert		298	T17,20N R26E	
Benson, John Adelbert		298	T29N R29E	
Benson, John Adelbert		298	T17,18N R30E	

Surveyor	Contract	Sort	Location	Year
Mann, James L.	Contract 298 (part of Benson Syndicate)	298	adjacent to Colville I.R.	1883
Mann, James L.		298	meander L bank Columbia River	
Mann, James L.		298	T29,30N R30E	
Mann, James L.		298	T24N R23E	
Mann, James L.		298	T19,20N R25E	
Mann, James L.		298	T17,20N R26E	
Mann, James L.		298	T29N R29E	
Mann, James L.		298	T17,18N R30E	
Frazier, William James	Contract 299 (as Compassman for Dudley S. B. Henry)	299	T16N R4,5,6E (as compassman for Dudley S. B. Henry)	1883
Frazier, William James		299	T17N R6E (as compassman for Dudley S. B. Henry)	
Henry, Dudley Storey Bradstreet "Dud"	299 (Bond #272) (by William J. Frazier, Compassman)	299	T16N R4,5,6E (by William J. Frazier, compassman)	1883
Henry, Dudley Storey Bradstreet "Dud"		299	T17N R6E (by William J. Frazier, compassman)	
Richardson, Edwin C.	300	300	adjacent to Yakima I.R. (Bond #295)	1883
Richardson, Edwin C.		300	T7N R13,14E (T7N R14E not surveyed by Richardson)	
Benson, John Adelbert	301 (Under the name of George Gardiner)	301	T21N R23E (bond # 294) (payable out of Special Deposits)	1883
Benson, John Adelbert		301	T21,22N R24E	
Benson, John Adelbert		301	T21,22,23N R25E	
Benson, John Adelbert		301	T18,19N R26,27E	
Gardiner, George	Contract 301 (Under the influence of the Benson Syndicate.)	301	T21N R23E (bond # 294) (payable out of Special Deposits)	1883
Gardiner, George		301	T21,22N R24E	
Gardiner, George		301	T21,22,23N R25E	
Gardiner, George		301	T18,19N R26,27E	
Whitworth, James Edwin "Eddie"	Contract 302	302	T22N R7E (Contract cancelled by commissioner's letter June 1884)	1883
Whealdon, Joseph Alfred	Contract 303	303	T12N R8W	1883
Whealdon, Joseph Alfred		303	T11N R8W	

Surveyor	Contract	Sort	Location	Year
Berry, James Tate	304 (with Samuel Berry) (2/9/1884) (part by John C. Berry, compassman)	304	5th Std Prll N through R7,8W	1883
Berry, James Tate		304	T21 N R8W	
Berry, James Tate		304	T20N R7W (by John C, Berry, compassman)	
Berry, James Tate		304	T20N R8W (by John C. Berry, compassman)	
Berry, James Tate		304	T21N R6,7W	
Berry, John Caleb "Caleb"	Contract 304 (as compassman for James Tate Berry and Samuel H. Berry) (2/9/1884)	304	T20N R7,8W	1884
Berry, Samuel H. B.	Contract 304 (with James T. Berry) (2/9/1884) (part by John C. Berry, compassman)	304	5th Std Prll N R7,8W	1883
Berry, Samuel H. B.		304	T21N R8W (made 10 chain errors)	
Berry, Samuel H. B.		304	T20N R7W (by John C. Berry, compassman)	
Berry, Samuel H. B.		304	T20N R8W (by John C. Berry, compassman)	
Berry, Samuel H. B.		304	T21N R6,7W	
Stewart, Heman B.	Special Instructions (5/24/1883)	304.2	T30N R3,4,5E Tulalip Indian Reservation resurvey.	1883
Stewart, Heman B.		304.2	T38N R7E Lummi Indian Reservation	
Stewart, Heman B.		304.2	T34N R2E Swinomish Indian Reservation	
Martin, Holton	Clerk	304.3	Clerk (Messenger) in the Surveyor General's Office of William McMicken in 1883	1883
Ouellette, Louis Jean Pierre "Pete"	Clerk	304.3	Appointed a Clerk in the Surveyor General's Office of William McMicken from 1883-1886	1883
Benson, John Adelbert	305 (Under the name of Wencel Henry Plachy)	305	T32,33,34N R37E (payable out of Special Deposits) (Bond under #293)	1884
Benson, John Adelbert		305	T31-35N R38E	
Sheets, James Tilton "Tilt"	305	305	T34,35N R9,10E	1884

Surveyor	Contract	Sort	Location	Year
Sheets, James Tilton "Tilt"		305	T33, 35N R10E	
Martin, Henry Bascom	Special Instructions	305.11	Exam of Wencel Plachy Contract 305. (ins 11/21/85, rep 7/7/86)	1886
Plachy, Wencel Henry	Contract 306 (Part of the Benson Syndicate)	306	T32,33,34N R37E (payable out of Special Deposits) (Exam by Henry Martin) (Bond under #293) (cancelled by the commissioner after an investigation and not surveyed by Plachy)	1884
Plachy, Wencel Henry		306	T31-35N R38E (payable out of Special Deposits) (cancelled by the commissioner after an investigation and not surveyed by Plachy)	
Benson, John Adelbert	307 (Under the name of David C. Thayer)	307	T36N R37E (payable out of Special Deposits) (A special examination as part of the Benson probe determined that "the field work and plats as largely fictitious and fraudulent: and the character of the country grossly misrepresented." The townships were closed to entry until resurveyed.)	1884
Benson, John Adelbert		307	T36,37,38N R38E	
Benson, John Adelbert		307	T37N R39E	
Benson, John Adelbert		307	T34,35,39N R40E	
Sawyer, Charles W.	307 (as Compassman for David C. Thayer and the Benson Syndicate)	307	T36N R37E (payable out of Special Deposits) (A special examination as part of the Benson probe determined that "the field work and plats as largely fictitious and fraudulent: and the character of the country grossly misrepresented." The townships were closed to entry until resurveyed, but then opened up under pressure and still have not been resurveyed.)	1884
Sawyer, Charles W.		307	T36,37,38N R38E	
Sawyer, Charles W.		307	T37N R39E	
Sawyer, Charles W.		307	T34,35,39N R40E	

Surveyor	Contract	Sort	Location	Year
Thayer, David C.	Contract 307 (Part of the Benson Syndicate)	307	T36N R37E (payable out of Special Deposits) (Exam by Henry Martin) (A special examination as part of the Benson probe determined that "the field work and plats as largely fictitious and fraudulent and the character of the country grossly misrepresented." The townships were closed to entry until resurveyed.) (They were reopened to entry the next year without the resurvey)	1884
Thayer, David C.		307	T36,37,38N R38E	
Thayer, David C.		307	T37N R39E	
Thayer, David C.		307	T34,35,39N R40E (T34N R40E had a dependent resurvey in 1952 by BLM)	
Martin, Henry Bascom	Special Instructions	307.11	T36N R37,38N (Inspected Contract 307 of David Thayer. Found it to be fraudulent. It had been paid in 1885) (ins 1/25/87, rep 7/16/87) T37N T38,39E T38N R38E T34,35N R40E T39N R40E	1887
Benson, John Adelbert	Contract 308 (Under the name of James L. Mann)	308	T22N R21E (Bond # 298) (All of the surveys in this contract were rejected by the Commissioner of the GLO, and James L. Mann was debarred from getting further GLO contracts. A special examination as part of the Benson probe determined that none of the townships were actually surveyed.)	1884
Benson, John Adelbert		308	T18N R22E	
Benson, John Adelbert		308	T22,23N R23E	
Benson, John Adelbert		308	T17,18,19,20N R24E	
Benson, John Adelbert		308	T17,18N R25E	

Surveyor	Contract	Sort	Location	Year
Mann, James L.	Contract 308 (part of Benson Syndicate)	308	T22N R21E (Bond # 298) (Exam by Henry Martin)(All of the surveys in this Contract were rejected by the Commissioner of the GLO, and James L. Mann was debarred from getting further GLO contracts. A special examination as part of the Benson probe determined that none of the townships were actually surveyed. They were later surveyed by others.)	1884
Mann, James L.		308	T18N R22E	
Mann, James L.		308	T22,23N R23E	
Mann, James L.		308	T17,18,19,20N R24E	
Mann, James L.		308	T17,18N R25E	
Mann, James L.		308	(Wash D.C. Exam Reports--Rejected Surveys)	
Martin, Henry Bascom	Special Instructions	308.11	Exam of Contract 308 of James L. Mann. (ins 1/14/86, rep 10/9/86) (rejected)	1886
Richardson, Jacob "Jake"	Contract 309	309	2nd Std Prll N through R13E (Exam by Henry Martin)	1884
Richardson, Jacob "Jake"		309	adjacent to Yakima I.R.	
Richardson, Jacob "Jake"		309	T7N R11E exteriors	
Richardson, Jacob "Jake"		309	T8,9,10,11N R13E exteriors	
Richardson, Jacob "Jake"		309	T7N R20,21,22E (T7N R21,22E, ext)	
Martin, Henry Bascom	Special Instructions	309.11	Exam of Contract 309 of Jacob Richardson. (ins 11/21/85, rep 10/3/86)	1886
Richardson, Edwin C.	310	310	adjacent to Yakima I.R. (Exam by Henry Martin)	1884
Richardson, Edwin C.		310	T10,11N R13E (omitted from contract)	
Richardson, Edwin C.		310	T7N R11E	
Richardson, Edwin C.		310	T8,9,10,11N R13E (T10,11N R13E not surveyed by Richardson)	
Richardson, Edwin C.		310	T7N R20,21,22E	
Martin, Henry Bascom	Special Instructions	310.11	Exam of Contract 310 of Edwin Richardson. (11/21/85 and 9/15/86, rep 10/3/86)	1886
Ward, Gilbert Mortier Carrol	311 (Bond #279) (part by Special Deposits)	311	T31N R12W	1884
Berry, James Tate	312 (10/27/1884)	312	T11N R6E	1884
Berry, James Tate		312	T26N R7E	

Surveyor	Contract	Sort	Location	Year
Iverson, Oliver Borsheim	313 (11/20/1884)	313	T37N R5E (surveyed by Isaac M. Galbraith as compassman) (Exam by Henry Martin)	1884
Galbraith, Isaac McFarland, "Mac"	Contract 313 (as Compassman for Oliver B. Iverson)	313.1	T37N R5E, as Compassman for Oliver B. Iverson	1884
Martin, Henry Bascom	Special Instructions	313.11	Exam of Contract 313 of Oliver Iverson. (ins 11/21/85, rep 7/21/86)	1886
Deetz, Benjamin A.	Special Instructions (10/13/1884)	313.2	Island in Columbia River in T8N R4W	1884
Sheets, James Tilton "Tilt"	314	314	T36N R6,7E (under bond #305) (part under Special Deposits) (Exams by Henry Martin in 1886 and J. Carson in 1887) (plats ordered delayed by Commissioner for 2 years)	1885
Martin, Henry Bascom	Special Instructions	314.11	First Exam of Contract 314 of James T. Sheets. (ins 11/21/85, rep 7/7/86)	1886
Carson, James M.	Special Instructions (12/8/1887)	314.12	T36N R6,7E (Second Examination of James Tilton Sheets Contract 314) (rep 12/8/87)	1887
Ward, Gilbert Mortier Carrol	315 (payable by Special Deposits) (with Thomas E. Wylie as compassman) (In 1887 Commissioner ordered plats to be retained and not filed, later accepted)	315	T31N R10W (Exam by Henry Martin in 1886) (meanders of three rivers rejected in 1887, decision revoked in 1890)	1885
Ward, Gilbert Mortier Carrol		315	(Wash DC Exam Notes -- Portion rejected, later accepted; numerous letters)	
Ward, Gilbert Mortier Carrol	315 (payable by Special Deposits) (with Thomas E. Wylie as compassman) (In 1887 Commissioner ordered plats to be retained and not filed, later accepted)	315	T19N R10W (Exam by Henry Martin??)	1885
Wylie, Thomas Edward	Contract 315 (as compassman for Gilbert M. Ward)	315	T31N R10W (as compassman for Gilbert M. Ward.)	1885
Carson, Edward Lees	Clerk	315.1	Clerk (Draftsman) in the Surveyor General's Office of Joseph Cabell Breckinridge	1886

Surveyor	Contract	Sort	Location	Year
Martin, Henry Bascom	Special Instructions	315.11	Exam of Contract 315 of Gilbert Ward. (ins 11/21/85, rep 8/2/86)	1886
Van Vleet, Lewis	Contract 316 (cancelled)	316	not approved except for Chief Moses, Colville & Spokane I. R.'s (cancelled, along with other contracts, by Commissioner's letter May 28, 1886)	
Van Vleet, Lewis		316	T29N R24-28E (not surveyed by Van Vleet)	1885
Van Vleet, Lewis		316	T30N R29E (not surveyed by Van Vleet)	
Van Vleet, Lewis		316	T28N R31-35E (not surveyed by Van Vleet)	
Richardson, Edwin C.	317 (with Jacob Richardson)	317	(contract not approved along with other contracts by Commissioner's letter May 28, 1886 because of Special Deposits.)	1885
Richardson, Edwin C.		317	T7N R8,9,10E (not surveyed by Richardson)	
Richardson, Jacob "Jake"	317 (with Edwin Richardson)	317	(contract not approved along with other contracts by Commissioner's letter May 28, 1886)	1885
Richardson, Jacob "Jake"		317	T7N R8,9,10E	
Campbell, Frank Wilbur	Contract 318	318	2nd Stnd Prll N R40-43E (bond and contract not approved by letter May 29, 1886)	1885
Gradon, Herman Davis	Contract 319	319	T10-16N, R14E (part under Special Deposits) (Contract suspended along with others by letter June 10, 1885)	1885
Gradon, Herman David		319	T14,15,16N R15E	
Gradon, Herman David		319	T15N R16E	
Campbell, Frank Wilbur	Contract 320	320	T7,8,9N R41E (part under Special Deposits) (contract suspended by letter June 10, 1885)	1885
Campbell, Frank Wilbur		320	T7,8,9N R42,43E (bond and contract not approved by letter May 29, 1886)	
Campbell, Frank Wilbur		320	T7,9N R44E	
Henry, Dudley Storey Bradstreet "Dud"	321	321	T16N R4E (commissioner holding Contract for further action, see letter April 20, 1886) (not surveyed in this Contract)	1885
Henry, Dudley Storey Bradstreet "Dud"		321	T17N R5E (not surveyed in this Contract)	

Surveyor	Contract	Sort	Location	Year
Ashley, John Kossuth	Special Instructions (as compassman for Harry A. Clarke) (12/29/1884)	321.2	Resurvey T9N R21,22E	1885
Ashley, John Kossuth		321.2	Resurvey T10N R 17-21E	
Ashley, John Kossuth		321.2	Resurvey T12N R16-19E	
Ashley, John Kossuth		321.2	Wash DC Notes -- Portion rejected, then suspended, field corrections made, then accepted; numerous letters	
Clarke, Harry Alden	Special Instructions (with John K. Ashley as compassman) (12/24/1884)	321.2	Resurvey T9N R21,22E (Exam by H. B. Martin)	1884
Clarke, Harry Alden		321.2	Resurvey T10N R 17-21E	
Clarke, Harry Alden		321.2	Resurvey T12N R16-19E	
Clarke, Harry Alden		321.2	Wash DC Notes -- Portion rejected, then suspended, field corrections made, the accepted; numerous letters	
Deetz, Benjamin A.	Special Instructions (4/8/1885)	321.3	T9N R5W, Elliot DLC	1885
Deetz, Benjamin A.	Special Instructions	321.3	Island in Sec. 35, T10N R1W	1885
Ivie, Benjamin Franklin	Special Instructions	321.4	10N 1W, Island in Sec 35	1885
Raymond, Nathan David	Special Instructions	321.5	T9N R10W Washington Hall DLC	1885
Bowman, Amos Clemens	Special Instructions, 1885, 1886, 1888	321.6	T35N R2E, Saddlebag and Hat Islands	1885
Zimmerman, John	Contract 322 (as Compassman for Adrian W. Wisner)	322	T27N R37E	1886
Wilson, Llewellyn Almond "Lew"	Contract 322 (6/26/1886) (As Compassman for Adrian W. Wisner)	322	adjacent to Spokane I.R. (Contract temporarily suspended by letter July 27, 1886, later approved Feb 26, 1887) (Lew A. Wilson compassman)	1886
Wilson, Llewellyn Almond "Lew"		322	T27N R37,38,39E (Exam by John Sharry) (Lew A. Wilson compassman)	
Wilson, Llewellyn Almond "Lew"		322	T28N R41,42E (Lew A. Wilson compassman)	
Wilson, Llewellyn Almond "Lew"		322	T27,28N R44E (Lew A. Wilson compassman)	

Surveyor	Contract	Sort	Location	Year
Wisner, Adrian Winfield	Contract 322 (6/26/1886) (Lew A. Wilson as compassman) (John Zimmerman as compassman)	322	adjacent to Spokane I.R. (Contract temporarily suspended by letter July 27, 1886, later approved Feb 26, 1887) (Lew A. Wilson compassman) John Zimmerman compassman)	1886
Wisner, Adrian Winfield		322	T28N R41,42E (Lew A. Wilson compassman)	
Wisner, Adrian Winfield		322	T27,28N R44E (Lew A. Wilson compassman)	
Sharry, John H.	Special Instructions (6/16/1890)	322.11	First Exam of T27N R37E, Contract 322 of Adrian Wisner. (ins 5/5/90, rep 7/28/90)	1890
Sharry, John H.	Special Instructions (6/16/1890)	322.12	Second Exam of Contract 322 of Adrian Wisner. (rep 8/1/90)	1890
Loehr, Francis F. "Frank"	323 (6/26/1886)	323	T6N R31E (Exam by Henry Martin)	1886
Loehr, Francis F. "Frank"		323	T8N R32E	
Loehr, Francis F. "Frank"		323	(Wash DC Exam notes -- Supplemental Instructions Issued.)	
Martin, Henry Bascom	Special Instructions	323.11	First Exam of Contract 323 of Francis Loehr. (ins 7/29/87, rep 5/27/88)	1888
Fenner, Charles Henry	Contract 324	324	T20N R8W	1886
Look, Thomas Henry	Contract 325 (as compassman for Ignatius A. Navarre)	325	T27,28,29N R24E (by T. H. Look as compassman)	1886
Navarre, Ignatius Aloysius "Nate"	325 (part by Moses Emerson and Thomas Look as compassmen)	325	adjacent to Colville I.R. (Exam by Henry Martin)	1886
Navarre, Ignatius Aloysius "Nate"		325	T16N R18E (by Moses M. Emerson as compassman)	
Navarre, Ignatius Aloysius "Nate"		325	T23,24N R21E (by Moses M. Emerson as compassman)	
Navarre, Ignatius Aloysius "Nate"		325	T27N R23E (by Moses M. Emerson as compassman)	
Navarre, Ignatius Aloysius "Nate"		325	T27,28,29N R24E (by T. H. Look as compassman)	
Navarre, Ignatius Aloysius "Nate"		325	T29N R25,26,27,28E (by Moses M. Emerson as compassman)	
Navarre, Ignatius Aloysius "Nate"		325	T23, 24N R20E (surveyed by others)	
Martin, Henry Bascom	Special Instructions	325.11	Inspected Contract 325 of Ignatius Navarre. (ins 7/29/87 and 4/7/88, rep 5/24/88)	1888
Snow, Joseph Marshal	326	326	T22N R22E (examined by Henry Martin) (surv by David Benson Greenwalt as compassman) (resurvey by Snow in 1890)	1886

Surveyor	Contract	Sort	Location	Year
Snow, Joseph Marshal		326	T22,23N R22E (surv by David Benson Greenwalt as compassman)	
Snow, Joseph Marshal		326	T24N R22E (surv by David Benson Greenwalt as compassman)	
Snow, Joseph Marshal		326	T27N R22E (surv by David Benson Greenwalt as compassman)	
Snow, Joseph Marshal		326	(Wash DC Notes -- Irregularities Reported, Supplemental Special Instructions; numerous letters)	
Greenwalt, David Benton	Contract 326 (as Compassman for Joseph M. Snow)	326	T22,23N R22E (subdv were rejected and redone by Joseph Snow in 1890)	1886
Greenwalt, David Benton		326	T27N R21E	
Martin, Henry Bascom	Special Instructions	326.11	Inspected Contract 326 by Joseph Snow. (ins 4/7/88, rep 5/24/88)	1888
Emerson, Moses M. "Mose"	327 (part by Moses Emerson as compassman for Ignatius Navarre)	327	T26N R22E (Exam by Henry Martin) (supplemented by Moses Emerson in 1887)	1886
Navarre, Ignatius Aloysius "Nate"	327 (part by Moses Emerson as compassman)	327	T25N R22E (favorable exam)	1886
Navarre, Ignatius Aloysius "Nate"		327	T26N R22E (surv by Navarre, but extra work by Emerson as compassman)	
Breckinridge, Joseph Cabell	Washington Surveyor General	327.2	Appointed April 23, 1886, replaced by Cavanaugh July 8, 1889	1886
Berry, James Tate	328 (12/1/1887)	328	Adjacent to Colville I.R. (under Special Deposits) (Exam by Charles Goehring found all ok.)	1887
Berry, James Tate		328	8th Std Prll N through R37,38E	
Berry, James Tate		328	T32N R37E	
Berry, James Tate		328	T35N R37E	
Berry, James Tate		328	T32,33,34N R37E	
Berry, James Tate		328	T35N R37	
Goehring, Charles H.	Clerk	328.11	T32-35N R37E (Exam of Contract 328 of James T. Berry found all ok.) (ins 3/31/90, rep 4/18/90)	1890
Berry, James Tate	Contract 329 (12/1/1887)	329	adjacent to Colville I.R. (Exam by Charles Goehring)	1887
Berry, James Tate		329	T35N R37E	
Goehring, Charles H.	Special Instructions	329.11	T32-35N R37E (Exam of Contract 329 of James T. Berry found all ok.) (ins 3/31/90, rep 4/18/90)	1890

Surveyor	Contract	Sort	Location	Year
Sheets, James Tilton "Tilt"	330	330	T31N R9W (under Special Deposits)	1888
Allen, Thomas Newton	Chief Clerk	330.2	Chief Clerk in the Surveyor General's Office of J. Cabel Breckinridge from 1888-89	1888
Berry, Samuel H. B.	Chief Clerk Washington Surveyor Generals Office	330.2	appointed 1888	1888
Coffey, Alexander Lewis "Alex"	Special Instructions (6/7/1888) (5/9/1889)	330.2	T21N R34E Claim of Peter Meyer, Meanders of Sylvan Lake	1888
Galbraith, Isaac McFarland, "Mac"	Special Instructions (10/22/1888)	330.3	T37N R2E, sec 24, surv Dot Island in Chuckanut Bay	1889
Navarre, Ignatius Aloysius "Nate"	331	331	Meanders Okanogan River (favorable exam by John H. Sharry)	1889
Navarre, Ignatius Aloysius "Nate"		331	T30N R24E	
Navarre, Ignatius Aloysius "Nate"		331	T31N R25E	
Navarre, Ignatius Aloysius "Nate"		331	T32N R25E	
Navarre, Ignatius Aloysius "Nate"		331	(plus all ranges east to Okanogan River)	
Sharry, John H.	Special Instructions	331.11	First Exam of T30N R25E, Contract 331 of Ignatius Navarre. (ins 5/5/90, rep 7/19/90)	1890
Sharry, John H.	Special Instructions	331.12	Second Exam of Contract 331 of Ignatius Navarre. (rep 8/1/90)	1890
Anderson, Charles McKay	332 (5/15/1889)	332	T15N R6E (inspection by Charles H. Goehring showed problems of up to 9 chains, but ultimately accepted after corrections and a second exam by Charles Goehring) (Goehring claimed that the first survey was influenced by a coal company in section 14 of that survey.) (used a compassman on the north half of the township.) (James L McPherson, his brother-in-law, was a chainman, and possibly the compassman)	1889
Anderson, Charles McKay		332	(Wash DC Notes -- Protested, corrections made; numerous letters)	
McPherson, James Lennox	332 (as compassman for Charles M. Anderson for part of the work)	332	T15N R6E (inspection by Charles H. Goehring showed problems of up to 9 chains, but ultimately accepted after corrections and a second exam by Charles Goehring) (Goehring claimed that the first survey was influenced by a coal company in section 14 of that survey, who switched their claim to Sec. 4 after the resurvey.) (Charles Anderson was his brother-in-law.)	

Surveyor	Contract	Sort	Location	Year
Goehring, Charles H.	Special Instructions (4/2/1890)	332.11	T15N R6E (First Exam of Charles Anderson on Contract 332) (problems reported of up to 9 chains and he had used a compassman for half of the work) (ins 2/17/90, rep 3/24/90)	1890
Goehring, Charles H.	Clerk	332.12	T15N R6E Second Exam of Contract 332 of Charles Anderson) (corrections mostly ok, and north half was still by a compassman) (rep 9/17/91)	1891
Loehr, Francis F. "Frank"	Contract 333 (6/14/1889)	333	T7N R30E (no exam)	1889
Henry, Francis Dudley "Frank"	Contract 334	334	T16N R7,8W (cancelled 1890)	1889
Berry, Timothy Roderick	Contract 335 (6/17/1889)	335	3rd Std Prll N, R6-8E (inspected by Geo. A. Schwartz, 1891, ok)	1889
Berry, Timothy Roderick		335	T12N R7,8E (inspected by Geo. A. Schwartz, 1891, ok)	
Berry, Timothy Roderick		335	T13N R8E (not done because mountainous)	
Schwartz, George A.	Special Instructions	335.1	Exam of T12N R7,8E (Contract 335 by Timothy Berry)	1891
	Special Instructions	335.11	Exam of Contract 335 of Timothy Berry. (ins 5/5/90, rep 6/18/91)	1891
Gosslin, William George	Contract 336	336	3th Std Prll N, R42,43E (cancelled June 18, 1890, probably because of inaction by the Deputy)	1889
Gosslin, William George		336	T19N R15E	
Gosslin, William George		336	T29N R3W	
Gosslin, William George		336	T32,33,34N R43E	
Galbraith, Isaac McFarland, "Mac"	Contract 337	337	T39N R5E (examination ok by George Schwartz)	1889
Schwartz, George A.	Special Instructions	337.1	T39N R5E (Exam of I. M. Galbraith, Contract 337)	1891
	Special Instructions	337.11	Exam of Contract 337 of Isaac Galbraith. (ins 5/5/90, rep 6/18/91)	1891
Galbraith, Isaac McFarland, "Mac"	338	338	T37N R6E (examination ok by Charles H. Goehring in 1890 and C. A. Lonnsberry in 1891)	1889
Goehring, Charles H.	Special Instructions	338.11	T37N R6E (First Exam of Contract 338 of Isaac M. Galbraith) (ins 2/17/90, rep 3/24/90)	1890
Whitham, Robert Farwell	Contract 339	339	T30N R13W (Contract approved but voided by Surveyor General)	1889
Whitham, Robert Farwell		339	T29N R13W	
Whitham, Robert Farwell		339	T30N R12,13W	

Surveyor	Contract	Sort	Location	Year
Whitham, Robert Farwell		339	T29N R13W	
Cavanaugh, Hannah Irena "Rena" Miss Cavanaugh,	Clerk	339.2	Clerk in the Surveyor General's Office of her father, Thomas H. Cavanaugh	1889
Thomas Horne Jr.	Washington Surveyor General	339.2	Appointed July 8, 1889, resigned June 24, 1892	1889
Raymond, Nathan David	Special Instructions	339.2	T9N R10W Washington Hall DLC	1889
Goehring, Charles H.	Clerk	339.2	Clerk in the Surveyor General's Office of Thomas H. Cavanaugh in 1889	1889
Rockwell, William L. "Will"	Contract 340	340	T21N R33,34E Survey dried up lake bed of Sylvan Lake	1890
Ward, Gilbert Mortier Carrol	341 (6/10/1890)	341	T31N R12W	1890
Ward, Gilbert Mortier Carrol		341	T31N R10W (Exam by Henry Martin in 1886) (meanders of three rivers rejected in 1887, decision revoked in 1890)	
Ward, Gilbert Mortier Carrol		341	T12N R5W (Exam by Wm Elwell, ok despite reported irregularities) (he employed a supervised compassman, Mr. Hill)	
Ward, Gilbert Mortier Carrol		341	T14N R5W (Exam by Wm Elwell, ok despite reported irregularities)	
Ward, Gilbert Mortier Carrol		341	T12N R6W (Exam by Wm Elwell, ok despite reported irregularities)	
Ward, Gilbert Mortier Carrol		341	T13N R6W (Exam by James DeWitt showed probs, and that a timber Co. had built a cabin in every 1/4 sec. Clinton Pulsifer worked on this for Ward. Much of the work had either never been done or had been destroyed by others. (Exam by Windom Spearin, ok) (Ward used a compassman)	
Ward, Gilbert Mortier Carrol		341	T21N R9W (Exam by James DeWitt disclosed problems) (Exam by Windom Spearin in 1892 disclosed severe problems with Ward's work, including an overlap of 1 1/2 miles with the next township to the west.)	
Ward, Gilbert Mortier Carrol		341	T13N R6W, T21N R9W (in 1893 debarred from practice as a Deputy Surveyor) (in 1894 given instructions to correct in field) (eventually approved after corrections in 1895)	

Surveyor	Contract	Sort	Location	Year
Ward, Gilbert Mortier Carrol		341	(Wash DC Notes -- Rejected Survey, later corrected then accepted, unable to read notations; numerous letters)	
Hill, Charles F.	Contract 341 (as Compassman for Gilbert M. Ward)	341	T12N R5,6W (as compassman for Gilbert M. Ward)	1890
Hill, Charles F.		341	T14N R5W (as compassman for Gilbert M. Ward)	
Dewitt, James Robinson, Jr.	Special Instructions	341.11	T13N R6W (First examination of Gilbert M. Ward, Contract 341 not approved) (ins 8/27/91, rep 11/16/91)	1891
Ide, Clarence William	Special Instructions	341.13	Third Exam of Contract 341 of Gilbert Ward. (ins 7/29/92)	1892
Elwell, William Elijah	Special Instructions	341.14	T12N R5,6W (Fourth Exam of Contract 341 of Gilbert Ward. Gilbert Ward) (ins 10/19/93)	1893
Richardson, Edwin C.	342	342	T6N R11	1890
James, George	Contract 343 (6/10/1890)	343	8th Std Prll N R6,7E (exam by James Dewitt ok)	1890
James, George		343	T32N R6E	
James, George		343	T32N R7E	
James, George		343	T30N R7E	
James, George		343	(Wash DC Notes -- Irregularities reported, unable to read notations; numerous letters)	
Dewitt, James Robinson, Jr.	Special Instructions	343.11	T32N R6,7E (First examination of Contract 343 of George James ok)	1891
Dewitt, James Robinson, Jr.	Special Instructions	343.11	8th Std Prll N, R6,7E (First examination of Contract 343 of George James ok) (ins 8/27/91, rep 11/23/91)	1891
Schwartz, George A.	Contract 344 (6/20/1890)	344	Resurvey of Yakima I. R. boundary (Contract examined by Jacob Noel ok)	1890
Schwartz, George A.		344	T9N R22,23E	
Noël, Jacob Edmond	Special Instructions	344.11	Exam of survey Contract 344 by George Swartz, ok (ins 6/16/91, rep 9/22/91)	1890
Lounsberry, Clement Augustus	Special Instructions (2/17/1891)	344.12	Second Examination of Contract 338 of Isaac M. Galbraith. (rep 9/7/91)	1891
Majors, Byron Courtney	Contract 345 (6/23/1890)	345	T17N R5E (exam by Leonidas Haskell ok)	1890
Haskell, Leonidas K. Jr. "Leon"	Special Instructions (12/10/1891)	345.11	T17N R5E (examined Byron Majors, Contract 345, ok) (ins 8/27/91, rep 12/30/91)	1891
Noël, Jacob Edmond	Special Instructions	345.2	T17N R5E (asked to examine Byron Majors , failed to perform and never did exam)	1891
Noël, Jacob Edmond	Special Instructions	345.2	T17N R5E (asked to examine Byron Majors , failed to perform and never did exam)	1891

Surveyor	Contract	Sort	Location	Year
Galbraith, Isaac McFarland, "Mac"	346 (as Compassman for Louis Ouellette) (6/23/1890)	346	T40N R5E (Contract to Ouellette, Yeomans reported actually was surveyed by Galbraith, but not shown in the notes)	1890
Ouellette, Louis Jean Pierre "Pete"		346	T36N R5E (accepted after corrections)	
Ouellette, Louis Jean Pierre "Pete"		346	T40N R5E (accepted, but actually surveyed by Isaac Galbraith per Examiner Francis Yeomans. The lines were poorly blazed and hard to follow.)	
Ouellette, Louis Jean Pierre "Pete"		346	T24N R8E (could not find starting point at first) (T24N R8E surveyed in 1894 and rejected in 1896 after failing to correct, and a new contract was issued to Isaac Galbraith and Ralph Ober.)	
Yeomans, Francis Carrington "Frank"	Special Instructions	346.11	First Exam of T40N R5E of Louis Ouellette, Contract 346 (Yeomans reported that Isaac Galbraith actually did survey of T40N R5E and the lines were poorly blazed, but otherwise ok) (Ins 3/4/92, rep 12/30/92)	1892
Gardiner, George J.	Contract 347 (8/27/1890)	347	T15N R11W (from Special Deposits) (exam by E. G. Hunt ok, except that the chaining was not very good.)	1890
Hunt, Elwood Grimshaw	Special Instructions	347.11	T15N R11W (examination of survey of George J. Gardiner, Contract 347 ok, except that the chaining was not very good.) (ins 8/6/91, rep 10/10/91)	1891
Woodman, Lewis Cass "Cass"	Contract 348 (10/1/1890)	348	T19N R7E (exam by Lewis D. W. Shelton, minor corrections, found a 4.00 chain error) (from Special Deposits)	1890
Noël, Jacob Edmond	Special Instructions	348.1	T19N R7E Examination of Lewis Woodman, refused by Noel	1891
Shelton, Lewis David Wilson	Special Instructions	348.11	Exam of T19N R7E, Favorable Report Contract 348 of Lewis Woodman, minor corrections, found a 4.00 chain error) (ins 8/27/91, rep 2/5/92)	1892
Lackland, Samuel Watkins "Sam"	Contract 349	349	T19N R12W (mostly from Special Deposits) (Exam by Lewis D. W. Shelton, ok)	1890
Shelton, Lewis David Wilson	Special Instructions	349.11	Exam of T19N R12W (Contract 349 of Samuel Lackland. OK) (ins 8/27/91, rep 3/16/92)	1892
McReynolds, James Ewing "Ewing"	Contract 350	350	T16N R3W (only 4 miles of survey) (from Special Deposits)	1890

Surveyor	Contract	Sort	Location	Year
Graham, Stephen Albert	Contract 351 (from Special Deposits)	351	T32N R12W (examined by Leonidas Haskell, ordered to redo work, accepted 1893 after recovering from broken leg) (Haskell noted that settlers said L. Shelton acted as compassman in the first version of the work.) (Emery Hermans did the second exam in Dec., 1892, stated Graham did the work, and it was ok.)	1890
Graham, Stephen Albert		351	(Wash DC Notes -- Field corrections were made; numerous letters)	
Shelton, Lewis David Wilson	351 (as Compassman for Stephen A. Graham)	351.05	T32N R12W (Compassman for Stephen A. Graham)	1891
Haskell, Leonidas, Jr.	Special Instructions (1/5/1892)	351.11	T32N R12W (examined survey of Stephen Graham, not accepted and the exam noted that L. Shelton was the compassman, ordered to resurvey the township, Contract 351) (ins 8/27/91, rep 1/28/92)	1892
Hermans, Emery J.	Special Instructions	351.12	T32N R12W (Exam of Contract 351 of Stephen Graham, ok after corrections had been made.) (ins 10/22/92, rep 6/22/93)	1892
Thomson, Reginald Heber	Mineral Surveys	351.2	San Juan Islands	1890
Gray, Albert Howard	Contract 352	352	adjacent to Colville I.R. (docked 22% for being late in finishing Contract. Irving Worthington was a chainman.)	1891
Gray, Albert Howard		352	T28N R31-34E	
Goehring, Charles H.	Clerk	352.1	Draftsman in the Surveyor General's Office of Thomas Cavanaugh, on 7/1/1891	1891
Fort, Edwin James	Clerk	352.1	Draftsman in the Surveyor General's Office of Thomas Cavanaugh	1891
Lee, Bessie Frances	Clerk	352.1	Transcribing Clerk in the Surveyor General's Office of Thomas Cavanaugh in 1892	1891
Scheltema, Johann Friederich	Clerk	352.1	Draftsman in the Surveyor General's Office of Thomas Cavanaugh in 1891	1891
Van Eaton, Flavel Hunt "Frank"	Clerk	352.1	Transcribing Clerk in the Surveyor General's Office of Thomas Cavanaugh in 1891	1891
Van Eaton, Hannah Anna	Clerk	352.1	Transcribing Clerk in the Surveyor General's Office of Thomas Cavanaugh in 1891	1891
Willis, Nathaniel Parker	Clerk	352.1	Messenger in the Surveyor General's Office of Thomas Cavanaugh	1891
Blackwood, Albert Johnston	Contract 353	353	T30N R9W (Finished contract after death of James Tilton Sheets.) (Exam by Thomas Albert Pope, ok)	1891

Surveyor	Contract	Sort	Location	Year
Sheets, James Tilton "Tilt"	Contract 353	353	T30N R9W (Sheets died March 16, 1892, before finishing, completed by Albert J. Blackwood as compassman) (Exam by Thomas Albert Pope, ok)	1891
Sheets, James Tilton "Tilt"		353	(Wash DC Notes -- 10/14/92 Special Instructions to Albert J. Blackwood, Additional field work was done; numerous letters)	1892
Pope, Thomas Albert	Special Instructions	353.11	Exam of T30N R9W of Contract 353 of James Tilton Sheets, with Albert Blackwood as compassman. (ins 5/16/93, rep 6/9/93)	1893
Reynolds, Alexander Mortimer	Contract 354 (4/18/1891)	354	8th Std Prll N R8-9E (Exam of the Contract by Windom Spearin noted that he did not close on the east line of T33N R5E, resulting in the 1/4 cor to be 5.00 ch. off line, and that he had a compassman working under his own supervision.)	1891
Reynolds, Alexander Mortimer		354	T33N R5E (inspected by Windom Spearin with corrections)	
Reynolds, Alexander Mortimer		354	T33N R6E (inspected by Windom Spearin, ok except 1 prob. with boundary)	
Reynolds, Alexander Mortimer		354	T32N R9,10E (inspected by Emery Hermans with corrections)	
Hermans, Emery J.	Special Instructions	354.1	8th Std Prll N R8,9,10E (examined survey of Alex Reynolds, Contract 354)	1892
Spearin, Wyndham Tobias "Windom"	Special Instructions	354.11	Exam of T33N R5,6E (Exam of the Contract 354 of Alexander Reynolds noted that he did not close on the east line of T33N R5E resulting in the 1/4 cor to be 5.00 ch. off line, and that he had a compassman working under his own supervision.) (ins 3/4/92 and 4/9/92, rep 9/20/92)	1892
Ide, Clarence William	Special Instructions	354.12	Second Exam of Contract 364 of Lewis D. W. Shelton. (ins 7/29/92, rep 11/19/92)	1892
Hermans, Emery J.	Special Instructions	354.13	T32N R9,10E (Third Exam of Alex Reynolds, Contract 354) (ins 10/22/92, rep 6/22/93)	1892
Emerson, Moses M. "Mose"	Contract 355	355	5th Std Prll N R15,14E (all inspected by F. C. Yeomans, ok)	1891
Emerson, Moses M. "Mose"		355	T20N R14E	
Emerson, Moses M. "Mose"		355	T19N R15E	

Surveyor	Contract	Sort	Location	Year
Yeomans, Francis Carrington "Frank"	Special Instructions	355.11	Exam of Contract 355 of T19N R15E, T20N R14E, 5th Std Prll N through R14,15E by Moses Emerson, report surv. ok. (minor dispute over measurement of one line) (ins 7/29/92, rep 12/30/92)	1892
Gray, Albert Howard	Contract 356	356	8th Std Prll N R42,43E (docked 5% for being late in finishing contract.) (Exam by Sewall Truax)	1891
Gray, Albert Howard		356	T32N R43E	
Gray, Albert Howard		356	T33,34N R43E	
Truax, Sewall	Special Instructions	356.11	First Exam of contract 356 of Albert Gray. (ins 4/22/1893, rep 6/18/93)	1893
Truax, Sewall	Special Instructions	356.12	Second Exam of Contract 356 of Albert Gray. (rep 6/24/93)	1893
Richardson, Jacob "Jake"	357	357	T13N R3E (inspected by Lewis Shelton, ordered corrections) (13 miles of corrections in 1892)	1891
Richardson, Jacob "Jake"		357	(Washington DC Notes -- Field corrections were made, unable to read notations)	
Shelton, Lewis David Wilson	Special Instructions	357.11	Exam of T13N R3E (Contract 357 of Jacob Richardson, ordered corrections in field) (ins 8/27/91, rep 3/3/92)	1892
Bystrom, Andrew Alvin "Alvin"		358	T15N R5E (exam by Windom Spearin, ok)	
Bystrom, Andrew Alvin "Alvin"	Contract 358 (4/27/1891)	358	T13N R4E (passed inspection by Windom Spearin)	1891
Spearin, Wyndham Tobias "Windom"		358.11	T13N R4E T15N R5E Exam of Contract 358 of Alvin Bystrom, ok. (ins 3/4/92, rep 5/26/92)	1892
Jackson, Robert S.	359 (as Compassman for Elijah Wade)	359	T16N R7,8E Resurvey South boundary	1894
Wade, Elijah Luark "Elizie"	Contract 359 (4/27/1891)	359	T16N R7W (Exam by Wm Elwell, ok) (Commissioner made him resurvey the South line)	1891
Wade, Elijah Luark		359	T16 R8W (Exam by Wm Elwell, ok)	
Wade, Elijah Luark		359	(Wash DC Notes -- Suspended Survey, corrections made, later accepted, unable to read notations; numerous letters)	
Elwell, William Elijah	Special Instructions	359.11	T16N R7,8W (examined Contract 359 of Elijah Wade) (ins 10/22/92, rep 6/18/93)	1893
Byles, David F.	Special Instructions	359.2	T16N R6,7W Resurvey of 1 mile of S bndy T16N R6,7W on behalf of Elijah Wade, D. S.	1894
Nailor, John	Contract 360	360	7th Std Prll N R8E	1891

Surveyor	Contract	Sort	Location	Year
Nailor, John		360	T28N R8E (examined in 1891 by John McIntyre, ok, complaints of settler rejected)	
Nailor, John		360	Wash DC Notes -- Survey suspended, later accepted: numerous letters	
McIntyre, John Donnelly	Special Instructions	360.11	T28N R8E (exam of Contract 360 by John Nailor, favorable report, rejected complaints of settler) (ins 3/4/92, rep 10/22/92)	1891
Brock, Columbus Marion	Contract 361 (Compassman for Clinton F. Pulsifer)	361	T11N R9W (Pulsifer claimed he fired Brock eventually for incompetence and reran the lines)	1891
Pulsifer, Clinton Forrest	Contract 361	361	T23N R5W (exam by James DeWitt, found errors of 5 degrees and 5.00 chains) (Exams by James DeWitt in 1891, Windom Spearin in 1892, Clarence Ide in 1892, Emery Hermans in 1892, and H. W. Newby in 1895)	
Pulsifer, Clinton Forest		361	T11N R9W (inspected by Windom Spearin, found errors) (had Columbus M. Brock as a compassman for a portion of the work)(accepted 1894)	
Pulsifer, Clinton Forest		361	T14N R9W (survey of township originally rejected but ultimately accepted)	
Pulsifer, Clinton Forest		361	T21N R10W (exam by Emery Hermans noted corrections) (A Mr. Robert Dumey had solicited money from the settlers, but it was determined that Pulsifer had nothing to do with it.) (township cancelled from Pulsifer and awarded to George Schwartz as compassman in 1895)	
Pulsifer, Clinton Forest		361	Wash DC Notes -- Portion rejected, corrections made, unable to read notations, numerous letters, Special Instructions to George A. Schwartz	
Dewitt, James Robinson, Jr.	Special Instructions	361.11	T23N R5W (First examination of Contract 361 of Clinton Pulsifer, found errors of 5 degrees and 5.00 chains) (ins 8/27/91, rep 12/18/91)	1891
Spearin, Wyndham Tobias "Windom"	Special Instructions	361.12	Second Exam of T11N R9W of Contract 364 of Clinton Pulsifer, not approved, return to field. (ins 3/4/92, rep 5/12/92)	1892
Ide, Clarence William	Special Instructions	361.13	Third Exam of Contract 361 of Clinton Pulsifer. (ins 7/29/92)	1892
Hermans, Emery J.	Special Instructions	361.14	T21N R10W (Fourth exam of Contract 361 of Clinton Pulsifer showed corrections needed) (ins 10/22, rep 10/31/93)	1892

Surveyor	Contract	Sort	Location	Year
Newby, Henry Ward	Special Instructions	361.15	Fifth Exam of Contract 361 of Clinton Pulsifer. (ins 7/8/95, rep 12/24/96)	1896
Jeffery, James Cliff	Contract 362	362	T13N R9W (examined by Windom Spearin, no problems)	1891
Spearin, Wyndham Tobias "Windom"	Special Instructions	362.11	Exam of T13N R9W of cont 362 of James Jeffery. (ins 3/4/92, rep 5/12/92)	1892
Ashley, John Kossuth	363 (5/11/1891)	363	7th Std Prll N R21-23E Exams by Henry Newby in 1893 and Waller Staples in 1895)	1891
		363	8th Std Prll N R23E- Okanogan River and R21- R24E	
Ashley, John Kossuth		363	(9th Stnd Prll N, R23E to Okanogan River and West to R21E	
Ashley, John Kossuth		363	T30,31N R23,24E	
Ashley, John Kossuth		363	Ruby Guide Meridian, T39,40N (made a 35 chain error crossing Palmer Lake)	
Ashley, John Kossuth		363	Wash DC Notes -- Portion rejected, then accepted: numerous letters	
Newby, Henry Ward	Special Instructions	363.11	First Exam of Contract 363 of John Ashley, as Special Agent, notes to be corrected. (ins 12/7/93)	1893
Newby, Henry Ward	Special Instructions	363.12	Second Exam of Contract 363 of John K. Ashley. (ins 12/16/93 and 12/20/93, rep 2/26/94)	1894
Newby, Henry Ward	Special Instructions	363.13	Third Exam of Contract 363 of John K. Ashley. (rep 3/5/94)	1894
Shelton, Lewis David Wilson	364	364	8th Std Prll N R13W (Exam by Clarence Ide)	1891
Shelton, Lewis David Wilson		364	T30N R12W (There is an original rejected plat of this survey in the National Archives in Washington D. C.)	
Shelton, Lewis David Wilson		364	T29N R13W	
Shelton, Lewis David Wilson		364	T30N R13W	
Shelton, Lewis David Wilson		364	T32N R13W	
Miller, W. Clayton	Contract 133 ID (6/13/1891)	364.2	T49N R6W, B. M. Retrace State Boundary	1891
Flood, Francis Blaine	Contract 365 (as Compassman for George A. Schwartz)	365	T23N R9E (as Compassman for George A. Schwartz) T23,25N R8E	1891
Schwartz, George A.	365	365	T22,23N R7E (examined by John McIntyre) (penalized 5% for being late)	1891
Schwartz, George A.		365	T23,25N R8E (examined by John McIntyre, ok) ("Flood" was compassman for part of work)	

Surveyor	Contract	Sort	Location	Year
Schwartz, George A.		365	T23N R9E (examined by John McIntyre, ok) ("Flood" was compassman for part of work) (claim by settler of extortion was unfounded)	
Schwartz, George A.		365	Wash DC Notes -- Individuals protest survey, fraud in settling: numerous letters	
McIntyre, John D.	Special Instructions	365.11		1892
McIntyre, John Donnelly	Special Instructions	365.11	T25N R8E (First exam of Cont. 365 of George Schwartz, favorable) (ins 3/4/92, rep 2/28/93)	1891
McIntyre, John Donnelly	Special Instructions	365.11	T23N R9E (exam of Contract 365, favorable) (claim by settler of extortion was unfounded) (ins 10/22/92, rep 2/28/93)	1891
McIntyre, John Donnelly	Special Instructions	365.12	Second Exam of Contract 365 of George Schwartz. (rep 6/15/93)	1893
Emerson, Moses M. "Mose"	366	366	T24N R17,18E	1891
Emerson, Moses M. "Mose"		366	T22N R21E (examined by Windom Spearin) (claims by a settler that Emerson used a compassman or extorted money were unfounded.)	
Spearin, Wyndham Tobias "Windom"	Special Instructions	366.11	First Exam of T22N R21E of Contract 366 of Moses Emerson (claims by a settler that Emerson used a compassman or extorted money were unfounded.) (ins 3/4/92, rep 6/3/92)	1892
Ide, Clarence William	Special Instructions	366.12	Second Exam of Contract 366 of Moses Emerson. (ins 7/29/92)	1892
Vickrey, Levi Cassity	Contract 367	367	T15N R7,8W (Exam by Wm Elwell, ok) (Exams by Clarence Ide in 1892, William Elwell in 1892, and John Brophy in 1895)	1891
Vickrey, Levi Cassity		367	T14N R8W (Exam by Wm Elwell, ok)	
Vickrey, Levi Cassity		367	T20N R12W (Exam by Wm Elwell, ok)	
Vickrey, Levi Cassity		367	Wash DC Notes -- Survey suspended, later accepted: numerous letters	
Ide, Clarence William	Special Instructions	367.11	First Exam of Contract 367 of Levi Vickrey. (ins 7/29/92)	1892
Elwell, William Elijah	Special Instructions	367.12	T20N R12W (Second Exam of Levi Vickrey Contract 367) (ins 10/22/92, rep 4/12/93)	1893
Elwell, William Elijah		367.12	T15N R7,8W (examined Levi Vickrey)	1893
Brophy, John C.	Special Instructions	367.13	Third Exam of Contract 367 of Levi Vickrey. (ins 4/11/95, rep 8/1/95)	1895

Surveyor	Contract	Sort	Location	Year
Lackland, Samuel Watkins "Sam"	Contract 368	368	2nd Std Prll N R2E (Exam by Benjamin Deetz)	1891
Lackland, Samuel Watkins "Sam"		368	T6,9,10N R2E (inspected 1893 by Benjamin Deetz, good report)	
Lackland, Samuel Watkins "Sam"		368	T10N R3E (inspected 1893 by Benjamin Deetz, good report)	
Lackland, Samuel Watkins "Sam"		368	T2N R4E (inspected 1893 by Benjamin Deetz, good report)	
Deetz, Benjamin A.	Special Instructions	368.11	Examined Samuel Lackland Cont. 368 in Cowlitz and Clark County. (ins 5/5/93, rep 8/26/93)	1893
Galbraith, Isaac McFarland, "Mac"	369	369	9th Std Prll N R7,8E (Exam of Contract by Emery J. Hermans, Special Examiner, in March 1893, was ok except he had not actually found the International Boundary, and was ordered to go back and redo the ties.)	1891
Galbraith, Isaac McFarland, "Mac"		369	T41N R5E	
Galbraith, Isaac McFarland, "Mac"		369	T36N R8E (Exam by Emery J. Hermans, ok)	
Galbraith, Isaac McFarland, "Mac"		369	Wash DC Notes -- Amended Survey made: numerous letters	
Hermans, Emery J.	Special Instructions	369.11	T41N R5E First Exam of Contract 369 of Isaac Galbraith, was ok except he had not actually found the International Boundary, and was ordered to go back and redo the ties.) (ins 3/4/92, rep 5/25/93)	1892
Hermans, Emery J.		369.12	T36N R8E Second Exam of Contract 369 of Isaac Galbraith. rep 5/25/93)	1892
Galbraith, Isaac McFarland, "Mac"	Special Instructions	369.2	T36N R2E in Sec. 1	1891
Kline, George A.	Contract 370	370	T29N R3W (5/29/1891) (Exam by Clarence Ide)	1891
Kline, George A.		370	T30N R7W	
Kline, George A.		370	T27N R12,13W	
Kline, George A.		370	T28N R13W	
Ide, Clarence William	Special Instructions	370.11	Exam of Contract 370 of George Kline. (ins 4/5/92, rep 11/3/92)	1892
Stevens, H. R. (H. H.?)	Contract 371 (as transitman for John K. Ashley)	371	T30,31N R6W, Port Angeles townsite	1891

Surveyor	Contract	Sort	Location	Year
Ashley, John Kossuth	Contract 371 (6/1/1891)	371	T30,31N R6W Port Angeles Town-site Reservation, Subdivision into blocks (Ashley never did corrections requested and George Schwartz finished contract) (did survey James Sampson Claim) (Exam by James DeWitt)	1891
Ashley, John Kossuth		371	Wash DC Notes -- Amended survey and plats made, letter from State: numerous letters	
Giddings, Raymond S.	Contract 371 (as transitman for John K. Ashley)	371	T30,31N R6W (Port Angeles townsite)	1891
Crockett, Benjamin "Ben"	Contract 371 (as engineer for John K. Ashley)	371	T30,31N R6,7W, Port Angeles townsite	1891
Schwartz, George A.	Special Instructions	371.1	Finished Contract 371 of John Ashley of Port Angeles Townsite after Ashley did not make corrections as requested) (surveyed meanders and connections to plat)	1892
Dewitt, James Robinson, Jr.	Special Instructions	371.11	Exam notes Contract 371 of Port Angeles Townsite of John Ashley. (ins 12/8/1891, rep 1/8/92)	1891
Brown, Freeman Whitcomb	372 (6/4/1891)	372	5th Std Prll N R8-10E	1891
Brown, Freeman Whitcomb		372	T20,21N R8E (inspected by Lewis Shelton, ok)	
Brown, Freeman Whitcomb		372	T20N R9,10E	
Shelton, Lewis David Wilson	Special Instructions	372.11	Exam of T21N R8E & T20N R8,9,10E & 5th Std Prll N Contract 372 of Freeman Brown. (ins 3/4/92, rep 9/5/092)	1892
Ashley, Dekalb K.	Contract 373	373	10th Std Prll N R25E (Exam by L. D. W. Shelton in 1892 and Abner Dunnington in 1894)	1891
Ashley, Dekalb K.		373	T38,39,40N R25E (Examined by Special Agent Henry W. Newby, found errors) (Contract rejected in 1895 for nonperformance and Dekalb Ashley debarred from further GLO work)	
Ashley, Dekalb K.		373	Wash DC notes: Rejected survey, deputy debarred: numerous letters	
Newby, Henry Ward	Special Instructions	373.11	First Exam of Contract 373 of Dekalb Ashley, as Special Agent, needed corrections. (ins 12/7/93)	1893
Newby, Henry Ward	Special Instructions	373.12	Second Exam of Contract 373 of Dekalb Ashley. (ins 12/16/93 and 12/20/93)	1893
Dunnington, Abner Fay	Special Instructions	373.13	Third Exam of Contract 373 of Dekalb Ashley, gross errors) (ins 8/23/94)	1894

Surveyor	Contract	Sort	Location	Year
Ashley, Dekalb K.	Contract 374 (6/6/1891)	374	8th Std Prll N R44E (Exam by Sewall Truax in 1893)	1891
Ashley, Dekalb K.		374	T32,33, 34N R44E	
Ashley, Dekalb K.		374	T27N R45E	
Truax, Sewall	Special Instructions	374.11	Inspected T32-34N R44E and T27N R45E for contract 374 of DeKalb Ashley as Special Agent, (found errors) (ins 4/22/93, rep 6/18/93)	1893
Truax, Sewall	Special Instructions	374.11	Inspected T32-34N R44E and T27N R45E for contract 374 of DeKalb Ashley as Special Agent, (found errors) (ins 4/22/93, rep 6/18/93)	1893
Truax, Sewall	Special Instructions	374.12	Second Exam of contract 374 of Dekalb Ashley. (rep 6/24/93)	1893
Murray, Charles H.	Contract 375	375	T10,11N R4W (examined by Wm Elwell, ok)	1891
Ide, Clarence William	Special Instructions	375.11	First Exam of Contract 375 of Charles Murray. (ins 7/29/92)	1892
Elwell, William Elijah	Special Instructions	375.12	T10,11N R4W, Second Exam of Contract 375 of Charles Murray. (rep 5/8/93)	1893
Lenfest, Elmer E.	Contract 376	376	T32N R8E (examined by Emery Hermans, 1892, good report)	1891
Lenfest, Elmer E.		376	T22N R9,10E	
Lenfest, Elmer E.		376	Wash DC Notes -- Alleged fraud in settling: numerous letters	
McIntyre, John Donnelly	Special Instructions	376.11	Exam of Contract 376 of Elmer Lenfest. (ins 10/22/92, rep 6/23/93)	1893
Noël, Jacob Edmond	377	377	Range line T21N R9W N to 6th Standard Parallel N (not surveyed by Noel)	1891
Noël, Jacob Edmond		377	6th Std Prll N west to Pacific Ocean from R9W adjacent to Quinault I. R. (Noel refused to do Contract because of character of ground and wanted it cancelled, Surv General declined but ultimately agreed after a special investigation)	
Noël, Jacob Edmond		377	Quinault Guide Meridian (not surveyed by Noel)	
Noël, Jacob Edmond		377	T24N R12,13W	
Noël, Jacob Edmond		377	Revised Boundary Quinault Indian Reservation (not surveyed by Noel)	

Surveyor	Contract	Sort	Location	Year
Noël, Jacob Edmond		377	Wash DC Notes -- Contract cancelled, letter alleging deputy making demands for contributions from settlers, special investigation: numerous letters	
Richardson, Edwin C.	Contract 378	378	T16N R4,5E (Exam by F. C. Yeomans disclosed many errors, notes returned several times to Richardson asking to resurvey work) (In 1893 and 1894 Henry Newby, Special Agent, examined resurveys and the work was accepted.) Richardson used a compassman by the name of Peterson in the survey of T16N R5E.	1891
Richardson, Edwin C.		378	Wash DC Notes -- Field corrections, unable to read notations: numerous letters	
Peterson,	Contract 378 (Compassman for Edwin C. Richardson)	378	T16N R4,5E	1891
Yeomans, Francis Carrington "Frank"	Special Instructions	378.11	T16N R4,5E (First Exam of Contract 378 of Edwin Richardson disclosed many errors, notes returned several times to Richardson asking to resurvey work) (ins 7/29/92, rep 12/30/92)	1892
Newby, Henry Ward	Special Instructions	378.12	Second Exam of Contract 378 of Edwin Richardson as a Special Agent, approved resurveys. (ins 12/20/93)	1893
Newby, Henry Ward	Special Instructions	378.13	Third Exam of Contract 378 of Edwin Richardson. (ins 12/2/94, rep, 9/10/94)	1994
Taylor, Norton Longstreth	Contract 379	379	Boundaries of Quinault I.R. (After starting work, Taylor had questions about the Treaty, requested a time extension, and ultimately requested and was granted cancellation of Contract) (In 1892 he noted that he had amputated his finger because of an infected thorn.)	1891
Gardiner, George J.	Special Instructions (1/21/1891)	379.2	T14N R10W Tokes Point and Sec. Lines btwn 13 and 18, and 7 and 12	1891
Richardson, Edwin C.	Special Instructions	379.2	T6N R11,12E	1891
Smith, Warriner Ellsworth "Tommy"	Contract 380	380	Makah I.R. Boundary (Exam by Charles Sheldon) (Filed some field notes but never followed through, Contract rejected and Smith debarred from further work in 1896)	1892

Surveyor	Contract	Sort	Location	Year
Smith, Warriner Ellsworth "Tommy"		380	Wash DC Notes -- Rejected ???	
Sheldon, Charles V.	Special Instructions	380.11	Exam of Contract 380 of Warriner Smith, survey rejected. (rep 10/16/95)	1895
Galbraith, Isaac McFarland, "Mac"	Special Instructions	380.2	T38N R2E in Sec. 7	1892
Smith, Warriner Ellsworth "Tommy"	381	381	Neah Bay or Makah I.R. (Exam by Charles Sheldon) (Filed some field notes but never followed through, contract rejected and Smith debarred from further work in 1896)	1892
Smith, Warriner Ellsworth "Tommy"		381	some subdivisions into 10 ac. Tracts	
Smith, Warriner Ellsworth "Tommy"		381	Wash DC Notes -- Rejected survey: numerous letters	
Sheldon, Charles V.	Special Instructions	381.11	Exam of Contract 380 of Warriner Smith, survey rejected. (ins 7/17/95, rep 10/16/95)	1895
Fitch, Henry Lawrence	Contract 382 (5/23/1892)	382	Quinault I.R. Boundaries (Exam by Ralph Ober, ok)	1892
Fitch, Henry Lawrence		382	Wash DC Notes -- C. W. Holcomb wrote letter: numerous letters	
Ober, Ralph Hadlock	Special Instructions	382.11	Exam of Contract 382 of Henry Fitch, ok. (ins 10/7/93, rep 4/2/94)	1893
Richardson, Jacob "Jake"	383	383	1st Std Prll N R9E (all of this contract examined by Alfred Ruth)	1892
Richardson, Jacob "Jake"		383	T3N R7,7-1/2E	
Richardson, Jacob "Jake"		383	T4N R9E	
Richardson, Jacob "Jake"		383	T6N R4E	
Richardson, Jacob "Jake"		383	Wash DC Notes -- Corrections: numerous letters	
Truax, Sewall	Special Instructions	383.11	First Exam of Contract 383 of Jacob Richardson. (ins 2/20/93)	1893
Ruth, Alfred Smith	Special Instructions	383.12	Second Exam of T3N R7,7-1/2E, T4N R9E, T6N, R4E, Cont. 383, of Jacob Richardson. (ins 10/7/93, rep 1/30/94)	1893
Ruth, Alfred Smith	Special Instructions	383.12	Second Exam of T3N R7,7-1/2E, T4N R9E, T6N, R4E, Cont. 383, of Jacob Richardson. (ins 10/7/93, rep 1/30/94)	1893
Spearin, Wyndham Tobias "Windom"	384	384	T22, 23N R23E (Examined by A. B. Wood, ok)	1892
Wood, Alvinus Brier "Brier"	Special Instructions	384.11	Exam of Contract 384 of Windom Spearin of T22,23N R23E. (ins 9/6/93, rep 2/11/94)	1893

Surveyor	Contract	Sort	Location	Year
Webster, Robert Alonzo "Bob"	Contract 385	385	T3N R5E (First exam by Sewell Truax caused survey to be suspended. Second Exam by Alfred Ruth in 1893, ok, but Ruth did not disclose errors that existed)	1892
Webster, Robert Alonzo "Bob"		385	Wash DC Notes -- Survey Suspended, corrections made, then accepted: numerous letters	
Truax, Sewall	Special Instructions	385.11	First Exam of Contract 385 of Robert Whitham. (ins 2/20/93)	1893
Spearin, Wyndham Tobias "Windom"	386	386	T23,24N R24E (inspected by A. B. Wood, post too small.)	1892
Spearin, Wyndham Tobias "Windom"		386	T24,25N R25E	
Wood, Alvinus Brier "Brier"	Special Instructions	386.11	Exam of Contract 386 of Windom Spearin of T23-25N, R24,25E, posts too small. (ins 9/6/93, rep 2/19/94)	1893
James, George	Contract 387 (6/17/1892)	387	T29N R7E (Inspected by Sewall Truax, Special Agent)	1892
James, George		387	Wash DC Notes -- Survey suspended, then accepted, numerous letters	
Truax, Sewall	Special Instructions	387.11	Inspected Contract 387 of George James in T29N R7E, ok (ins 2/20/93, rep 6/28/93)	1893
Emerson, Moses M. "Mose"	388	388	T20N R17E (was examined by A. B. Wood)	1892
Emerson, Moses M. "Mose"		388	Wash DC Notes -- Corrections made; numerous letters	
Truax, Sewall	Special Instructions	388.11	First Exam of Contract 388 of Moses Emerson. (ins 2/20/93)	1893
Wood, Alvinus Brier "Brier"	Special Instructions	388.12	T20N R17E, Second Exam of Contract 388 of Moses Emerson. (ins 2/20/1893, rep 4/3/94)	1893
Worthington, Irving	Contract 389	389	7th Std Prll N R20E (Exam by Henry Newby, Spec. Agent in 1893 and Waller Staples in 1895)	1892
Worthington, Irving		389	T29N R20E	
Worthington, Irving		389	T28N R21,22E	
Worthington, Irving		389	Wash DC Notes -- Survey suspended, corrections, later accepted; numerous letters	
Newby, Henry Ward	Special Instructions	389.11	First Exam of Contract 389 of Irving Worthington as Special Agent, needed corrections. (ins 12/7/93)	1893
Newby, Henry Ward	Special Instructions	389.12	Second Exam of Contract 389 of Irving Worthington. (ins 12/16/1893 and 12/20/1893, rep 1/24/94)	1893
Staples, Waller Redd Jr.	Special Instructions	389.13	Third Exam of Contract 389 of Irving Worthington. (ins 7/23/95, rep 1/22/96)	1895

Surveyor	Contract	Sort	Location	Year
Hooker, Edward Denison	Contract 390	390	T36N R24E (Exam by Henry Newby showed resurvey needed of entire township) (Exams by Abner Dunnington in 1894 and A. W. Morris in 1897)	1892
Hooker, Edward Denison		390	T30N R42E (accepted after exam)	
Hooker, Edward Denison		390	Wash DC Notes -- Portion suspended, corrected, then accepted; numerous letters	
Newby, Henry Ward	Special Instructions	390.11	Inspected Contract 390 of Edward Hooker as Special Agent, needed corrections.	1893
Dunnington, Abner Fay	Special Instructions	390.11	First Exam of Contract 390 of Edward Hooker. (ins 8/23/94, rep 11/24/94)	1894
Morris, Aaron Ward "Ward"	Special Instructions	390.12	Second Exam of Edward Hooker of Contract 390. (ins 7/24/97, rep 8/30/97)	1897
Hough, Ulysses Bezaleel	Contract 391	391	8th Std Prll N R45,46E (bond never executed, Contract void)	1892
Hough, Ulysses Bezaleel		391	T30,31N R43,44E	
Hough, Ulysses Bezaleel		391	T31,32N R45,46E	
Vickrey, Levi Cassity	Contract 392	392	6th Std Prll N through R3,4W (Contract cancelled because Deputy failed to perform)	1892
Vickrey, Levi Cassity		392	adj to Quinault I. R.	
Vickrey, Levi Cassity		392	T24N R3, 4W	
Vickrey, Levi Cassity		392	T22N R5W	
Vickrey, Levi Cassity		392	T11,21N R7W	
Vickrey, Levi Cassity		392	T22,23N R9W	
Fitch, Henry Lawrence	Contract 393 (6/27/1892)	393	7th Std Prll R4-7W (Exam by Henry Newby)	1892
Fitch, Henry Lawrence		393	Quinault I.R.	
Fitch, Henry Lawrence		393	T29N R4-7W	
Fitch, Henry Lawrence		393	T30N R8W	
Fitch, Henry Lawrence		393	T21N R11W	
Fitch, Henry Lawrence		393	Wash DC Notes -- Survey suspended, corrected, then accepted; numerous letters	
Newby, Henry Ward	Special Instructions	393.11	Exam of Contract 393 of Henry Fitch. (ins 9/14/94, rep 1/8/95)	1894
Shelton, Lewis David Wilson	394	394	T30N R14,15W (Exam by Sewall Truax)	1892
Shelton, Lewis David Wilson		394	Wash DC Notes -- Survey suspended, corrected, then accepted; numerous letters	

Surveyor	Contract	Sort	Location	Year
Truax, Sewall	Special Instructions	394.11	Exam of Contract 394 of Lewis D. W. Shelton. (ins 2/20/93, rep 6/28/93)	1893
Smith, Warriner Ellsworth "Tommy"	Contract 395	395	7th Std Prll N R5W (Survey submitted but rejected, 1896) (Exams by Henry Newby in 1894 and Charles Sheldon in 1895)	1892
Smith, Warriner Ellsworth "Tommy"		395	T29N R5W	
Smith, Warriner Ellsworth "Tommy"		395	8th Std Prll N R14W	
Smith, Warriner Ellsworth "Tommy"		395	T31N R14W	
Smith, Warriner Ellsworth "Tommy"		395	T31,32N R15W	
Smith, Warriner Ellsworth "Tommy"		395	Wash DC Notes -- Rejected surveys; numerous letters	
Newby, Henry Ward	Special Instructions	395.11	First Exam of Contract 395 of Warriner Smith. (ins 9/14/94, rep 1/24/95)	1894
Sheldon, Charles V.	Special Instructions	395.12	Second Exam of Contract 395 of Warriner Smith, survey rejected. (ins 7/17/95, rep 9/7,8/95)	1895
Semon, Franklin E.	Contract 396	396	7th Std Prll N R11,12W (Exam by Henry Newby)	1892
Semon, Franklin E.		396	T30N R10W	
Semon, Franklin E.		396	T28N R11W	
Semon, Franklin E.		396	T26,28N R12W	
Newby, Henry Ward	Special Instructions	396.11	Exam of Contract 396 of Frank Semon. (ins 9/14/94, rep 1/8/95)	1894
Chapman, Arthur Inghram "Ad"	Contract 397 (as partner with William B. Marye)	397	T8,11N R2E	1892
Chapman, Arthur Inghram "Ad"		397	T9N R3E (finished by hiring Albert O'Neel as compassman)	
Chapman, Arthur Inghram "Ad"		397	T15N R4E (finished by hiring Albert O'Neel as compassman)	
Marye, William Bolivar	Contract 397 (as partner of Arthur Chapman)	397	T8,11N R2E (fled after failing inspection of T11N R2W by Henry Newby, finished by Albert O'Neel) Exams by Henry Newby in 1894, T. R. Hinsdale in 1897, and F. H. Brigham in 1898)	1892
Marye, William Bolivar		397	T9N R3E	
Marye, William Bolivar		397	T15N R4E (fled after failing inspection by Henry Newby, finished by Albert O'Neel)	

Surveyor	Contract	Sort	Location	Year
Marye, William Bolivar		397	Wash DC Notes -- Corrections made, supplemental Specials issued; numerous letters	
O'Neel, Albert C.	Contract 397 (as Compassman for William B. Marye)	397	T11N R2E, T15NR4E (finished William Marye Contract)	1895
Newby, Henry Ward	Special Instructions	397.11	First Exam of Contract 397 of William Marye as Special Agent, needed complete redo. (ins 7/2/94, rep 10/2/94)	1894
Hinsdale, Theodore Rockwell	Special Instructions	397.12	(Second exam of Contract 397 of A. C. O'Neel, as Special Examiner) (ins 7/2/97, rep 1/5/98)	1897
Brigham, Frank Hawley	Special Instructions	397.13	T8,11N R2E+ Third exam of Contract 397 of William Marye (ins 6/25/98, rep 12/17/98)	1898
Jeffrey, James Cliff	398	398	T14N R6W (required corrections in the field) (Exam by John Brophy)	1892
Jeffrey, James Cliff		398	T15N R9W	
Jeffrey, James Cliff		398	T16N R9W	
Jeffrey, James Cliff		398	T14N R10W	
Jeffrey, James Cliff		398	Wash DC Notes -- Attorney involved, corrections; numerous letters	
Brophy, John C.	Special Instructions	398.11	T14N R10W Exam of Contract 398 of James Jeffrey. (ins 5/223/95, rep 6/28/95)	1895
Galbraith, Isaac McFarland, "Mac"	399	399	10th Std Prll N R6E (Inspected by Henry Newby in 1893 and Abner Dunnington in 1894)	1892
Galbraith, Isaac McFarland, "Mac"		399	T40N R6E	
Newby, Henry Ward	Special Instructions	399.11	First Exam of Contract 399 of Isaac Galbraith. (ins 12/7,16,20/ 1893)	1893
Dunnington, Abner Fay	Special Instructions	399.12	Second Exam of Contract 399 of Isaac Galbraith. (ins 8/23/94, rep 12/4/94)	1894
Reynolds, Alexander Mortimer	400	400	T14,15N R7,8E (Inspection by Henry Newby led to rejection of survey in 1897) (There are original rejected plats and field notes of this survey in the National Archives in Washington D. C.)	1892
Reynolds, Alexander Mortimer		400	T15N R9E (There are original rejected plats and field notes of this survey in the National Archives in Washington D. C.)	
Reynolds, Alexander Mortimer		400	Wash DC Notes -- Rejected Survey, Supplemental Special Instructions issued, irregularities reported by individuals, unable to read notations; numerous letters	

Surveyor	Contract	Sort	Location	Year
Newby, Henry Ward	Special Instructions	400.11	Inspected Alexander Reynolds, Contract 400, needs redo in field, rejected. (ins 7/2/94, rep 9/7/94)	1894
Ort, Oliver Oscar	Contract 401	401	T16N R6W (examined by Alfred Ruth, ok)	1892
Ort, Oliver Oscar		401	Wash DC Notes -- Corrections made, unable to read notations; numerous letters	
Ruth, Alfred Smith	Special Instructions	401.11	Exam of T16N R6W, Cont. 401 of Oliver O. Ort, ok. (rep 4/4/94)	1894
Conn, Frank Winslow	Contract 402	402	Long Island in Columbia River	1892
Conn, Frank Winslow		402	T4,5N R25E	
Mills, George C.	Contract 403 (9/15/1892)	403	Allotments within Yakima Indian Reservation (Exam of all work by Henry Newby noting many corrections)	1892
Mills, George C.		403	T7N R16-18E	
Mills, George C.		403	T8N R15-19E	
Mills, George C.		403	T8N R22E	
Mills, George C.		403	T9N R14-19E	
Mills, George C.		403	T9N R20E	
Mills, George C.		403	T10N R14E	
Mills, George C.		403	T11N R16E	
Mills, George C.		403	T11N R18E	
Mills, George C.		403	T11N R19E	
Mills, George C.		403	T12N R15E	
Mills, George C.		403	Wash DC Notes -- Corrections made; numerous letters	
Newby, Henry Ward	Special Instructions	403.11	Yakima Indian Reservation, First Exam of Contract 403 of George Mills) (as a special agent) (ins 3/21/1894, rep 8/9/94)	1894
Rankin, John Knox	Indian Allotting Agent	403.2	Indian Allotting Agent on the Yakima Reservation	1892
Maxwell, William Howell	Contract 404	404	9th Std Prll from E bank Okanogan River through R27-37E, to the Columbia River (Exam by Henry Newby)	1892
Maxwell, William Howell		404	San Poil Guide Meridian from 9th Parallel N to just short of the 49th Parallel of Latitude	
Maxwell, William Howell		404	Kettle River Guide Meridian from 9th Parallel N to just short of the 49th Parallel of Latitude	
Maxwell, William Howell		404	T37,38,39,40N R36,37E, exteriors	
Maxwell, William Howell		404	T38,39,40N R38E, exteriors	
Maxwell, William Howell		404	T39N R39E, exteriors	
Maxwell, William Howell		404	T40N R39,40E, exteriors	

Surveyor	Contract	Sort	Location	Year
Maxwell, William Howell		404	Wash DC Notes -- Numerous letters	
Newby, Henry Ward	Special Instructions	404.11	First Exam of Contract 404 of William Maxwell. (ins 10/14/93, rep 12/19/93, 1/17/94, and 1/26/9)	1893
Richardson, Jacob "Jake"	Special Instructions (6/7/1892)	404.2	T2N R7E Resurvey of Shepard DLC	1892
Richardson, Jacob "Jake"	Special Instructions	404.2	T4N R10E Frac. Subdivisions	1892
Shaw, Amos F.	Washington Surveyor General	404.2	Appointed June 30, 1892, replaced by Watson January 29, 1894	1892
Cowles, Helen Avis	Clerk	404.3	Transcribing Clerk in the Surveyor General's Office of Amos Shaw	1893
Goehring, Charles H.	Clerk	404.3	Draftsman in the Surveyor General's Office of Amos Shaw	1893
Lee, Bessie Frances	Clerk	404.3	Transcribing Clerk in the Surveyor General's Office of Amos Shaw in 1893	1893
Scheltema, Johann Friederich	Clerk	404.3	Draftsman in the Surveyor General's Office of Amos Shaw in 1892	1893
Van Eaton, Hannah Anna	Clerk	404.3	Transcribing Clerk in the Surveyor General's Office of Amos Shaw in 1894	1893
Willis, Nathaniel Parker	Clerk	404.3	Messenger in the Surveyor General's Office of Amos Shaw	1893
Lee, Bessie Frances	Clerk	404.3	Transcribing Clerk in the Surveyor General's Office of Amos Shaw in 1893	1893
McIntyre, John Donnelly	405	405	T37,38,39,40N R27E (Exam by Henry Newby)	1893
McIntyre, John Donnelly		405	T37-40N R28-35E	
McIntyre, John Donnelly		405	Wash DC Notes -- Numerous letters	
Newby, Henry Ward	Special Instructions	405.11	First Exam of Contract 405 of John McIntyre. (ins 10/14/93, rep 12/19/93, 1/17/94, and 1/26/94)	1893
McDonald, Adolphus Cranston	Contract 406	406	N Boundary Colville I.R. (Exams by Henry Newby in 1893 1nd 1894, Waller Staples in 1896, and T. R. Hinsdale in 1897) (all of Contract rejected by Surveyor General after failure to correct. Resurvey by W. J. Roberts of the North Boundary of the Colville Reservation accepted except for three miles where there was a five chain error. Exam by Hinsdale) (All of McDonald's work was rejected, the lines were reissued to others, and he received no pay.)	1893
McDonald, Adolphus Cranston		406	T35N R27-37E	

Surveyor	Contract	Sort	Location	Year
McDonald, Adolphus Cranston		406	T35,36N R27E	
McDonald, Adolphus Cranston		406	T35,36N R28-36E	
McDonald, Adolphus Cranston		406	T35,36N R37E	
Roberts, William Jackson	Contract 406 (as compassman for Adolphus McDonald)	406	T35N R27-37E (took over from Adolphus McDonald as compassman after McDonald rejected. Examined by Hinsdale and also at least partially rejected)	1896
McDonald, Adolphus Cranston		406	Wash DC Notes -- Portion rejected, two Supplemental Special Instructions issued, gross errors reported, field corrections made, individuals involved; numerous letters	
Newby, Henry Ward	Special Instructions	406.11	First Exam of Contract 406 of Adolphus McDonald. (ins 10/14/93, rep 12/19/93, 1/17/94, and 1/26/94)	1893
Newby, Henry Ward	Special Instructions	406.12	Second Exam of Contract 406 of Adolphus McDonald. (rep 2/1/94)	1895
Hinsdale, Theodore Rockwell	Special Instructions	406.13	Exam of North Boundary Colville Indian Reservation as resurveyed by William J. Roberts for Adolphus McDonald, partially rejected. (ins 5/10/97, rep 1/5/98)	1897
Brown, Webster E.	Clerk	406.2	Draftsman in the Surveyor Generals Office of Amos Shaw (noted in newspaper)	1893
Brown, Webster E.	Clerk	406.2	Draftsman in the Surveyor Generals Office of Amos Shaw (noted in newspaper)	1893
Mills, George C.	407	407	Within Yakima I. R. (Exam by Henry Newby, ok after corrections)	1892
Mills, George C.		407	T12N R16-19E	
Mills, George C.		407	T11N R17E	
Mills, George C.		407	Wash DC Notes -- Plat corrections made, numerous letters	
Mills, George C.	Special Instructions (4/23/1893)	407	T11N R17E	1893
Newby, Henry Ward	Special Instructions	407.11	Yakima Indian Reservation, First Exam of Contract 407 of George Mills) (ins 3/21/94, rep 8/9/94)	1894
Snodgrass, Herbert Eugene	Clerk	407.2	Clerk in the Surveyor General's Office of Amos Shaw from 1892-95	1892
Thomas, Richard Brindley	Special Instructions (5/30/1892)	407.2	Sec. 2, T36N R37E	1892
Thomas, Richard Brindley		407.2	Sec 36, T36N R37E	

Surveyor	Contract	Sort	Location	Year
Thomas, Richard Brindley		407.2	Sec 1, T37N R37E	
Thomas, Richard Brindley	Indian Allotments	407.2	Indian Allotments on the Spokane Reservation under the supervision of Clair Hunt.	1907
Iverson, Oliver Borsheim	408 (5/5/1893)	408	T27N R17,18E Wenatshapam Fishery Tract, Wenatchi Indians (Ferdinand Iverson was compassman) (Survey accepted by Wash. Surveyor General but rejected by Commissioner for political reasons because the fishery was improperly located. The survey was ultimately accepted for purposes of paying Iverson.)	1893
Iverson, Ferdinand Abraham, "Frank"	Contract 408 (as compassman for Oliver B. Iverson)	408.1	T27N R17,18E (Wenatshapam Fishery Tract, for Yakima Indians)	1893
Iverson, Oliver Borsheim	Contract 409	409	Within Yakima I.R. (survey examined by Henry Newby, many corrections and examined again by M. P. McCoy in 1900)	1893
Iverson, Oliver Borsheim		409	T7N R15E	
Iverson, Oliver Borsheim		409	T8N R17E	
Iverson, Oliver Borsheim		409	T9N R17E	
Iverson, Oliver Borsheim		409	T9N R18E	
Iverson, Oliver Borsheim		409	T7N R18,19E	
Iverson, Oliver Borsheim		409	T9N R19E	
Iverson, Oliver Borsheim		409	T7N R20E (There are original rejected plats and field notes of this survey in the National Archives in Washington D. C.)	
Iverson, Oliver Borsheim		409	T9N R20E (There are original rejected plats and field notes of this survey in the National Archives in Washington D. C.)	
Iverson, Oliver Borsheim		409	T11N R18E	
Iverson, Oliver Borsheim		409	Wash DC Notes -- Errors reported, corrections made, shows up on Division "E" Rejected Surveys Files; numerous letters	
Newby, Henry Ward	Special Instructions	409.11	First Exam of Contract 409 of Oliver Iverson, many corrections noted. (ins 3/21/94, rep 8/9/94)	1894
McCoy, Marion P.	Special Instructions	409.12	Second Exam of Contract 409 of Oliver Iverson. (ins 6/11/00, rep 1/14/03)	1900

Surveyor	Contract	Sort	Location	Year
McCoy, Marion P.	Special Instructions	409.13	Third Exam of Contract 409 of Oliver Iverson. (rep 1/17/03)	1903
McCoy, Marion P.	Special Instructions	409.2	Exam of corrections of Oliver Iverson for Cont. 409, Yakima Indian Res.	1900
McIntyre, John Donnelly	410	410	T27N R10E (examined by Charles Sheldon and A. B. Little, corrections in the field noted, not approved until 1899)	1893
Sheldon, Charles V.	Special Instructions	410.11	First Exam of T22N R8E, Contract 410 of John McIntyre, found errors, and field corrections needed. (ins 5/28/95, rep 8/9/95)	1896
Sheldon, Charles V.	Special Instructions	410.12	Second Exam of Contract 410 of John McIntyre. (rep 9/4/95)	1895
Sheldon, Charles V.	Special Instructions	410.13	Third Exam of Contract 410 of John McIntyre. (rep 10/29/96)	1896
Little, Almer Bowen	Special Instructions	410.14	Fourth Exam of corrections to Contract 410 of John McIntyre. (ins 7/26/98, rep 11/23/98)	1898
McIntyre, John Donnelly	Contract 411 (5/19/1893)	411	7th Standard Parallel 10,11E (examined by Charles Sheldon and corrections noted, then Exam by A. B. Little of corrections and approved)	1893
McIntyre, John Donnelly		411	T28N R10,11E	
McIntyre, John Donnelly		411	Wash DC Notes -- numerous letters	
Sheldon, Charles V.	Special Instructions	411.11	First Exam of Contract 411 of John McIntyre. (ins 5/28/95, rep 7/7/95)	1895
Sheldon, Charles V.	Special Instructions	411.12	Second Exam of Contract 411 of John McIntyre. (rep 9/4/95)	1895
Little, Almer Bowen	Special Instructions	411.13	Third Exam of Contract 411 of John McIntyre. (ins 7/26/98, rep 11/23/98)	1898
Beatty, James Leslie "Leslie"	Contract 412 (5/20/1893)	412	T26N R10,11E (Exam by Charles Sheldon) (Spec. Instr said to destroy evidence of private surveys. Beatty drowned while crossing the North Fork of the Skykomish River while under contract, but had finished the field work, and his administrator signed the oath.)	1893
Sheldon, Charles V.	Special Instructions	412.11	First Exam of Contract 412 of John Beatty. (ins 5/28/95, rep 7/7/95)	1895
Sheldon, Charles V.	Special Instructions	412.12	Second Exam of Contract 412 of John Beatty. (rep 9/4/95)	1895
Young, Robert Henry	Contract 413 (5/26/1893)	413	7th Std Prll R9E (Spec Instr said to destroy evidence of private surveys. Contract voided because Young did not take to field)	1893
Young, Robert H.		413	T28N R9E	

Surveyor	Contract	Sort	Location	Year
Young, Robert H.		413	T29N R6W	
Young, Robert H.		413	T26N R13W	
Webster, Robert Alonzo "Bob"	414	414	T3N R4E (Exam by T. Hinsdale & resurvey of township) (There are original rejected plats and field notes of this survey in the National Archives in Washington D. C.)	1893
Webster, Robert Alonzo "Bob"		414	T3N R8E (Exam & repaired) (There are original rejected plats and field notes of this survey in the National Archives in Washington D. C.)	
Webster, Robert Alonzo "Bob"		414	Wash DC Notes -- Field corrections, shows up on Division "E" Rejected Survey Files; numerous letters	
Hinsdale, Theodore Rockwell	Special Instructions	414.11	First Exam of Contract 414 of Robert Webster noted errors, township had to be resurveyed by Webster, noted as a Detailed Examiner) (ins 4/19/95, rep 1/10/96)	1895
Elwell, William Elijah	415	415	1st Std Prll N, R4E (exam by Waller Staples, Detailed Clerk, showed new survey needed for all of contract, Elwell quit) (resurveyed by Charles A. Homan, the surety) (another exam by D. W. Kinnaird in 1899)	1893
Elwell, William Elijah		415	T5N R4E	
Homan, Charles Augustus "Charlie"	Contract 415	415	T4,5N R4E (took over after William Elwell failed the exam and gave up)	1893
Elwell, William Elijah		415	T4N R4E	
Elwell, William Elijah		415	Wash DC Notes -- Corrections made, five Supplemental Special Instructions issued; numerous letters	
Homan, Charles Augustus "Charlie"	Contract 415	415	T4,5N R4E (took over after William Elwell failed the exam and gave up)	1893
Staples, Waller Redd Jr.	Special Instructions	415.11	T4,5N R4E (First Exam of Contract 415 of William Elwell, found entire resurvey needed to be done) (ins 4/19/95, rep 7/27/95)	1895
Kinnaird, David W.	Special Instructions	415.12	Second Exam of Contract 415 of William Elwell. (ins 6/30/99, rep 8/16/99)	1899
Elwell, William Elijah	Contract 416	416	T5N R3E (North Tier of Sec.) (no exam)	1893

Surveyor	Contract	Sort	Location	Year
Elwell, William Elijah		416	T6N R3E (S line)	
Fitzhenry, Edward Allen	Contract 417	417	7th Std Prll N R8-10W (Exam by Charles Sheldon)	1893
Fitzhenry, Edward Allen		417	T29N R9,10W	
Fitzhenry, Edward Allen		417	Wash DC Notes -- Supplemental Specials, suspended survey, later accepted; numerous letters	
Sheldon, Charles V.	Special Instructions	417.11	Exam of Contract 417 of Edward Fitzhenry. (ins 7/17/95, rep 1/29,30/95)	1895
Hermans, Emery J.	418	418	T29N R8E Exam by Henry Newby)	1893
Hermans, Emery J.		418	T29N R11W	
Hermans, Emery J.		418	T31N R12W	
Hermans, Emery J.		418	Wash DC Notes -- Plat corrections, numerous letters	
Newby, Henry Ward	Special Instructions	418.11	First Exam of Emery Hermans on Contract 418. (ins 9/14/94, rep 7/24/95)	1895
Shelton, Lewis David Wilson	419	419	T30N R11W (Exam by H. W. Newby)	1893
Shelton, Lewis David Wilson		419	T29N R12W	
Shelton, Lewis David Wilson		419	T27,29N R14W	
Shelton, Lewis David Wilson		419	Wash DC Notes -- Supplemental Specials, corrections made; numerous letters	
Newby, Henry Ward	Special Instructions	419.11	First Exam of Contract 419 of Lewis D. W. Shelton. (ins 9/14/84, rep 1/8/95)	1894
Galbraith, Isaac McFarland, "Mac"	420	420	T41N R6E (Exam by T. R. Hinsdale)	1893
Galbraith, Isaac McFarland, "Mac"		420	T35N R10,11E	
Galbraith, Isaac McFarland, "Mac"		420	Wash DC Notes -- Plat corrections, two Supplemental Specials; numerous letters	
McLean, George J.	Contract 421	421	(cancelled)	1893
Valentine, Albert Lorain	Contract 422	422	T36N R11E (Contract cancelled, deputy did not take to field)	1893
Valentine, Albert Lorain		422	T35N R12E	
Emerson, Moses M. "Mose"	423	423	T34N R21E (Exam by Waller Staples, 7/23/95- 1/21/96)	1893
Emerson, Moses M. "Mose"		423	T35N R21E	
Emerson, Moses M. "Mose"		423	T33N R22E	

Surveyor	Contract	Sort	Location	Year
Emerson, Moses M. "Mose"		423	Wash DC Notes -- Corrections made, Supplemental Special Instructions; numerous letters	
Staples, Waller Redd, Jr.	Special Instructions	423.11	Exam of Contract 423 of Moses Emerson. (ins 7/23/95, rep 1/21/96)	1895
Reynolds, Alexander Mortimer	424 (with Howard R. Joslyn as partner) (7/20/1893)	424	T32,35N R24E (exam by Abner Dunnington, 8/23/94-11/22/94) (survey rejected and deputy failed to correct)	1893
Reynolds, Alexander Mortimer		424	Wash DC Notes -- Rejected Survey, three Supplemental Instructions Issued, unable to read notations, individuals involved; numerous letters	
Joslyn, Howard R.	424 (with Alexander M. Reynolds) (7/20/1893)	424	T32,35N R24E (exam by Abner Dunnington, 8/23/94-11/22/94) (survey rejected and deputy failed to correct)	1893
Joslyn, Howard R.		424	Wash DC Notes -- Rejected Survey, three Supplemental Instructions Issued, unable to read notations, individuals involved; numerous letters	
Dunnington, Abner Fay	Special Instructions	424.11	First exam of Contract 4424 of Alexander Reynolds. (ins 8/23/94, rep 11/22/94)	1894
Roberts, Joshua Thomas "Thomas"	Contract 425	425	T33,34,35N R25E (Exams by Abner Dunnington in 1894, Waller Staples in 1896, and A. W. Morris in 1897) (after exam, contract suspended, corrections made, suspended again, new exam showed survey ok, accepted)	1893
Roberts, Joshua Thomas "Thomas"		425	T33N R26E	
Roberts, Joshua Thomas "Thomas"		425	Wash DC Notes -- Attorney involved, errors found; numerous letters	
Dunnington, Abner Fay	Special Instructions	425.11	First Exam of Joshua Roberts Contract 425. (ins 8/23/94, rep 12/1/94)	1894
Staples, Waller Redd, Jr.	Special Instructions	425.12	Second Exam of Contract 425 of Joshua Roberts. (ins 4/3/96, rep 7/1/96)	1896
Morris, Aaron Ward	Special Instructions	425.13	Third Exam of Joshua Roberts of Contract 425. (ins 7/24/97, rep 10/24/97)	1897
Brown, Freeman Whitcomb	426 (6/10/1893)	426	T12N R9W (Exam by Special Agent Brophy, ok)	1893
Brown, Freeman Whitcomb		426	T16N R10W	
Brophy, John C.	Special Instructions	426.11	T12N R9W (exam of Contract 426 of Freeman Brown as Special Agent, ok) (Became lost in woods and almost died) (ins 4/11/1895, rep 6/28/95)	1895

Surveyor	Contract	Sort	Location	Year
Lisher, Manford Greely	Contract 427	427	T6N R3E (Exam by T. R. Hinsdale, survey suspended, new survey done, Exam by D. W. Kinnaird, survey rejected, Lisher appealed and lost) (surveyed by others)	1893
Lisher, Manford Greely		427	T12N R4E (surveyed by others)	
Lisher, Manford Greely		427	Wash DC Notes -- Errors reported, field corrections made, rejected survey, unable to read notations; numerous letters	
Hinsdale, Theodore Rockwell	Special Instructions	427.11	T6N R3E, T12N R4E (Exam of cContract 427 of Manford Lisher, new survey required) (ins 4/19/95, rep 1/17/96)	1895
Kinnaird, David W.	Special Instructions	427.12	T6N R3E (Exam of corrections of cont 427 of Manford Lisher, rejected) (ins 6/30/99, rep 3/30/00)	1899
Bystrom, Andrew Alvin "Alvin"		428	T7N R4E	
Bystrom, Andrew Alvin "Alvin"		428	Wash DC Notes -- Supplemental Specials, suspended survey, corrections made, later accepted; numerous letters	
Bystrom, Andrew Alvin "Alvin"	428 (with Fred Lane) (6/19/1893)	428	T7N R2E (Exam by Waller Staples resulted in suspended survey, ok after corrections in field)	1893
Staples, Waller Redd, Jr.	Special Instructions	428.11	Exam of Contract 428 of Alvin Bystrom. (ins 4/19/95, rep 7/27/95)	1895
Lane, Fred Milton	429 (Fred Lane was appointed compassman to finish the work not done by William Mayer)	429	T7N R3E (after William Mayer left for Alaska after having the survey rejected, Lane was appointed as compassman in 1902 at request of sureties to finish survey)	1893
Mayer, William	Contract 429	429	T7N R3E (Exams by Abner Dunnington, Henry Newby in 1894, T. R. Hinsdale in 1895, 1897, D. W. Kinnaird in 1899 and M. P. McCoy in 1903) (left for Alaska after failing inspection, finished by Fred Lane for bond holders) (There are original rejected plats and field notes of this survey in the National Archives in Washington D. C.)	1893
Mayer, William		429	Wash DC Notes -- Errors reported, corrections made, two Supplemental Instructions issued, rejected surveys, later accepted; numerous letters	
Dunnington, Abner Fay	Special Instructions	429.11	First Exam of Contract 429 of William Mayer.	1894
Newby, Henry Ward	Special Instructions	429.12	Second Exam of Contract 429 of William Mayer. (ins 11/20/94)	1894

Surveyor	Contract	Sort	Location	Year
Hinsdale, Theodore Rockwell	Special Instructions	429.13	Third Exam of Contract 429 of William Mayer. (ins 4/19/95, rep 1/21/96)	1895
Hinsdale, Theodore Rockwell	Special Instructions	429.14	Fourth Exam of Contract 429 of William Mayer (ins 7/27/97, rep 2/3/98)	1897
Kinnaird, David W.	Special Instructions	429.15	Fifth Exam of Contract 429 of William Mayer. (ins 6/30/99)	1899
McCoy, Marion P.	Special Instructions	429.16	Sixth Exam of Contract 429 of William Mayer. (ins 10/30/03, rep 2/11/05)	1903
Brown, Freeman Whitcomb	430 (6/20/1893 (by Isaac Galbraith and Webster Brown as compassmen)	430	T15N R6W (Exams by John Brophy in 1895 and N. B. Sweitzer in 1897) (Approval for Isaac Galbraith as compassman to surv. T15N R6W approved) (contract inspected by N. B. Sweitzer and rejected, new one issued to Jacob Richardson)	1893
Brown, Freeman Whitcomb		430	T11N R8W (survey by Webster Brown as compassman accepted)	
Brown, Freeman Whitcomb		430	Wash DC Notes -- Corrections made, unexplained errors and discrepancies, portion rejected, Supplemental Specials; numerous letters	
Galbraith, Isaac McFarland, "Mac"	430 (6/20/1893 to Freeman Brown) (4/25/1895 Galbraith approved as Compassman)	430	T15N R6W (Approval for Isaac Galbraith as compassman to surv T15N R6W approved) (Contract inspected by N. B. Sweitzer and rejected, new one issued to Jacob Richardson)	1893
Brophy, John C.	Special Instructions	430.11	First Exam of Contract 430 of Freeman Brown. (ins 4/11/95, rep 11/14/95)	1895
Gardner, Albro Burr Sr.	Contract 431	431	T22N R8E (examined by Charles Sheldon, 1896, A. B. Little in 1898, and M. P. McCoy in 1899) (Contract suspended and later reinstated due to incompetent examination claimed by Gardner) (corrections examined by A. B. Little in 1898, corrections still needed) (Examined again by M. P. McCoy in 1899 and approved in 1900)	1893
Gardner, Albro Burr Sr.		431	T26N R8E (examined by Charles Sheldon, 1896. Contract suspended and later reinstated due to incompetent examination claimed by Gardner) (corrections made and T26N R8E approved in 1899)	

Surveyor	Contract	Sort	Location	Year
Gardner, Albro Burr Sr.		431	Wash DC Notes -- Supplemental Specials, individuals involved, surveys suspended, later accepted, unable to read notations; numerous letters	
Sheldon, Charles V.	Special Instructions	431.11	First Exam of Contract 431 of T26N R8E & T22N R8E of Albro Gardner (Gardner claimed Sheldon was incompetent) (Surveyor General determined that the exam by Charles V. Sheldon was "incorrect and practically worthless") (ins 7/8/96, rep 1/20/97)	1896
Little, Almer Bowen	Special Instructions	431.12	Second Exam of corrections of Albro Gardner Contract 431, corrections still needed. (ins 7/26/98, rep 10/28/98)	1898
McCoy, Marion P.	Special Instructions	431.13	Third Exam of Contract 431 of Albro Gardner. (ins 6/23/99 and 9/26/99, rep 11/15/99)	1899
McCoy, Marion P.	Special Instructions	431.14	Fourth Exam of Contract 431 of Albro Gardner. (ins 9/26/99)	1899
Hooker, Edward Denison	432	432	T29N R44E (Exam by T. R. Hinsdale) (accepted after exam)	1893
Hooker, Edward Denison		432	Wash DC Notes -- Supplemental Specials	
Hinsdale, Theodore Rockwell	Special Instructions	432.11	Exam of Contract 432 of Edward Hooker. (ins 7/25/95, rep 2/17/96)	1895
Strait, Richard	Contract 433 (6/20/1893)	433	T10N R5E (Exam by John Brophy)	1893
Strait, Richard		433	Wash DC Notes -- Individual alleges errors in survey; numerous letters	
Brophy, John C.	Special Instructions	433.11	Exam of Contract 433 of Richard Strait. (ins 4/11/95, rep 8/1/95)	1895
Spearin, Wyndham Tobias "Windom"	Contract 434	434	T31,33N R10E (Exam by Abner Dunnington)	1893
Spearin, Wyndham Tobias "Windom"		434	T33N R39E	
Spearin, Wyndham Tobias "Windom"		434	Wash DC Notes -- Unable to read notations; numerous letters	
Dunnington, Abner Fay	Special Instructions	434.11	Exam of Contract 434 of Windom Spearin. (ins 8/23/94, rep 12/3/94)	
Lenfest, Elmer E.	Special Instructions (3/28/1893)	434.2	T29N R5E Island in Sec. 16	1893
Ward, Gilbert Mortier Carrol	Special Instructions	434.4	#REF!	1893
Schwartz, George A.	435	435	T38N R26E (Exam by Waller Staples)	1894

Surveyor	Contract	Sort	Location	Year
Schwartz, George A.		435	T38,39,40N R27E	
Schwartz, George A.		435	Wash DC Notes -- Supplemental Specials; numerous letters	
Staples, Waller Redd, Jr.	Special Instructions	435.11	Exam of George Schwartz of Contract 435. (ins 7/23/95, rep 1/21/960)	1895
Nailor, John	Special Instructions	435.2	T28N R8E (Approved and then cancelled)	1894
Ort, Oliver Oscar	436	436	T14N R5E (examined by Waller Staples with corrections to notes only)	1894
Ort, Oliver Oscar		436	Wash DC Notes -- (exam by Waller Staples, rest cut off)	
Staples, Waller Redd, Jr.	Special Instructions	436.11	Exam of Contract 436 of Oliver Ort. (ins 6/14/95, rep 7/27/95)	1895
Galbraith, Isaac McFarland, "Mac"		437	Wash DC Notes -- Supplemental Specials	
Galbraith, Isaac McFarland, "Mac"	437 (5/3/1894) (9/12/1896)	437	T36N R6E (Exam by T. R. Hinsdale with corrections in the field made in 1896.)	1894
Caruthers, William Stoddert	Chief Clerk	437.2	Chief Clerk in the Surveyor General's Office of William P. Watson	1894
Brown, Edward Marshall	Contract 438	438	T31N R7E (Exam by Charles Sheldon)	1894
Sheldon, Charles V.	Special Instructions	438.11	First Exam of Contract 438 of Edward Brown. (ins 7/1/95, rep 8/12,13/95)	1895
Sheldon, Charles V.	Special Instructions	438.12	Second Exam of Contract 438 of Edward Brown, rep 9/4/95)	1895
Murray, Thomas Alexander	Contract 439	439	T19N R8E (Exam by Waller Staples showed lack of stone corners and was suspended, later accepted)	1894
Murray, Thomas Alexander		439	Wash DC Notes -- Numerous letters	
Staples, Waller Redd, Jr.	Special Instructions	439.11	Exam of Contract 439 of Thomas Murray. (ins 6/14/95, rep 7/27/95)	1895
Otis, Ira Clinton	Clerk	439.2	Draftsman in the Surveyor General's Office of William P. Watson	1897
Watson, Jessie Edna Harlan	Clerk	439.2	Clerk in the Surveyor General's Office of her husband, William P. Watson, in 1897.	1897
Whitthorne, Francis Clinton "Frank"	Dem Clerk	439.2	Clerk in the Surveyor General's Office of William P. Watson in 1897.	1897
Whitthorne, William Jervis, Jr. "Will"	Clerk	439.2	Draftsman in the Surveyor General's Office of William P. Watson in 1897 and William McMicken 1899.	1897
Lenfest, Elmer E.	440	440	T27N R8E (exam by Charles Sheldon and corrections)	1894
Lenfest, Elmer E.		440	Wash DC Notes -- Corrections; numerous letters	
Sheldon, Charles V.	Special Instructions	440.11	First Exam of Contract 440 of Elmer Lenfest. (ins 5/28/95, rep 7/11/95)	1895
Sheldon, Charles V.	Special Instructions	440.12	Second Exam of Contract 440 of Elmer Lenfest. (rep 9/4/95)	1895

Surveyor	Contract	Sort	Location	Year
Gardner, Albro Burr Sr.	441	441	T26N R12E (contract void, survey authorized, bond not executed)	1894
Woodman, Lewis Cass "Cass"	Contract 442	442	T27N R9E (Contract authorized, Contract void, bond not executed)	1894
Lisher, Manford Greely	443	443	T30N R11E (Exam by Waller Staples in 1895, corrections in field needed) (Exam by F. H. Brigham, Special Agent, of corrections, ok)	1894
Lisher, Manford Greely		443	T31N R11E	
Lisher, Manford Greely		443	Wash DC Notes -- Survey suspended, later accepted; numerous letters	
Staples, Waller Redd, Jr.	Special Instructions	443.11	T30,31N R11E (First Exam of Contract 443 of Manford Lisher, field corrections noted) (ins 6/14/95, rep 7/27/95)	1895
Brigham, Frank Hawley	Special Instructions	443.12	T30N R11E, Second Exam of Contract 443 of Manford Lisher (ins 8/2/97, rep 12/6/97)	
Richardson, Jacob "Jake"	444	444	T31N R39E (exam by T. R. Hinsdale noted need to connect to mineral monument)	1894
Hinsdale, Theodore Rockwell	Special Instructions	444.11	Exam of Contract 444 of Jacob Richardson. (ins 7/25/96, rep 2/8/96)	1895
Webster, Robert Alonzo "Bob"	Contract 445	445	T31N R45E (inspected by T. R. Hinsdale)	1894
Webster, Robert Alonzo "Bob"		445	Wash DC Notes -- Survey suspended, later accepted; numerous letters	
Hinsdale, Theodore Rockwell	Special Instructions	445.11	Exam of Contract 445 of Robert Webster. (ins 7/25/95, rep 2/12/96)	1895
Bystrom, Andrew Alvin "Alvin"	446	446	T16N R7W (Exam by John Brophy)	1894
Brophy, John C.	Special Instructions	446.11	Exam of Contract 446 of Alvin Bystrom. (ins 4/25/95, rep 8/1/95)	1895
McPherson, James Lennox	Contract 447	447	T24N R12W (Exam by John Brophy)	1894
#REF!		447	T24N R13W	
Brophy, John C.	Special Instructions	447.11	Exam of Contract 447 of James McPherson. (ins 7/8/95, rep 9/11/95)	1895
Shelton, Lewis David Wilson	448	448	T31N R13W (Exam by Charles Sheldon)	1894
Shelton, Lewis David Wilson		448	T32N R14W	
Shelton, Lewis David Wilson		448	Wash DC Notes -- Supplemental Specials	
Sheldon, Charles V.	Special Instructions	448.11	First Exam of Contract 448 of Lewis D. W. Shelton. (ins 7/17/95, rep 1/6,7/96)	1895
Brown, Freeman Whitcomb	Special Instructions (4/7/1894)	448.2	T20N R2W meanders of Steamboat Island	1894
Brown, Freeman Whitcomb	Special Instructions (4/7/1894)	448.2	T20N R2W meanders of Steamboat Island	1894

Surveyor	Contract	Sort	Location	Year
MacKay, A. E.	Special Instructions	448.4	T20N R10E, South Boundary Sec. 6 (not surveyed by McKay)	1895
Brown, Edward Marshall	Special Instructions	448.4	T20N R11W (Instructions cancelled, Deputy debarred in 1896, given to Alfred Ruth)	1895
Ogden, David Bavard III	Special Instructions	448.4	T20N R1W (surv. McMicken Island)	1894
Parsons, John Clement ("Clem")	Special Instructions (10/9/1894)	448.4	T34N R1E (surv of Ure Island)	1894
Mills, George C.	Special Instructions (11/13/1894)	448.42	T12N R15E	1894
Bowen, Oscar Sidney "Sidney"	Clerk	448.5	Was signing off on notes in the Surveyor General's Office of William Watson	1894
Watson, William Parsons	Washington Surveyor General	448.6	Appointed February 7, 1894, replaced by McMicken February 12, 1898	1894
Galbraith, Isaac McFarland, "Mac"	449 (4/19/1895)	449	T39N R4E frac. (low bid) (Exams by Charles Sheldon in 1896 and F. H. Brigham in 1897 showed corrections)	1895
Galbraith, Isaac McFarland, "Mac"		449	T38N R5E frac. (corrections in field needed, notes corrected by R. H. Ober)	
Galbraith, Isaac McFarland, "Mac"		449	Wash DC Notes -- Numerous letters	
Ober, Ralph Hadlock	Special Instructions	449.1	T38N R5E, T39N R4E, (corrected notes of Contract 449 of Isaac Galbraith)	1899
Sheldon, Charles V.	Special Instructions	449.11	First Exam of Contract 449 of Isaac Galbraith. (ins 8/10/96, rep 6/13/97)	1897
Brigham, Frank Hawley	Special Instructions	449.12	Second Exam of Contract 449 of Isaac Galbraith of T38,39N R4E (exam recommends approval) (ins 8/2/97, rep 12/6/97)	1897
Keepers, George Andrew	Special Instructions	449.2	Allotments on the Sauk Indian Reservation	1895
Galbraith, Isaac McFarland, "Mac"	Special Instructions	449.4	T37N R1W (Clark's and Barnes Islands)	1895
Hermans, Emery J.	450	450	T33N R7E (Exams by Charles Sheldon in 1896 and F. H. Brigham in 1897, corrections needed)	1895
Hermans, Emery J.		450	T30N R8E	
Hermans, Emery J.		450	Wash DC Notes -- Errors noted, suspended survey, later accepted, unable to read notations; numerous letters	
Sheldon, Charles V.	Special Instructions	450.11	First Exam of Contract 450 of Emery Hermans. (ins 10/16/95)	1895
Sheldon, Charles V.	Special Instructions	450.12	Second Exam of Contract 450 of Emery Hermans. (ins 7/8/96, rep 1/10/97)	1896

Surveyor	Contract	Sort	Location	Year
Sheldon, Charles V.	Special Instructions	450.13	Third Exam of Contract 450 of Emery Hermans. (rep 1/29/97)	1897
Brigham, Frank Hawley	Special Instructions	450.14	T33N R7E (Fourth Exam of cont 450 of Emery Hermans, ok) (ins 10/2/976, rep 1/15/98)	1897
Galbraith, Isaac McFarland, "Mac"	451	451	T37N R8E (Exams by Charles Sheldon in 1896, F. H. Brigham in 1897 and M. P. McCoy in 1899) (Exam by M. P. McCoy in 1899, survey suspended, Henry Gay mentioned as compassman to correct, Galbraith says he will correct, not done as of 1901, Galbraith died on July 6, 1903, Contract lapsed under law and was rejected and never surveyed)	1895
Galbraith, Isaac McFarland, "Mac"		451	T37N R9E (Exam by F. H. Brigham in 1898, accepted) (There are original rejected plats and field notes of this survey in the National Archives in Washington D. C.)	
Galbraith, Isaac McFarland, "Mac"		451	Wash DC Notes -- Portion rejected, corrections made, Supplemental Specials; numerous letters	
Sheldon, Charles V.	Special Instructions	451.11	First Exam of Contract 451 of Isaac Galbraith. (ins 7/?/96	1896
Brigham, Frank Hawley	Special Instructions	451.12	Second Exam of cont 451 of Isaac Galbraith. (ins 8/2/97, rep 6/21/98)	1897
McCoy, Marion P.	Special Instructions	451.13	Third Exam of Contract 451 of Galbraith, Contract suspended. (ins 7/8/99, rep 11/14/99)	1899
Thian, Prosper Eugene	Contract 452	452	T29,30N R9E (surveyed by Thian) (Exams Charles Sheldon in 1897, by F. H Brigham in 1897, A. B. Little in 1898, F. H. Brigham in 1899, and M. P. McCoy in 1900) (all noted corrections, finally accepted 1901)	1895
Thian, Prosper Eugene		452	Wash DC Notes -- Field corrections, unable to read notations, portion rejected, Supplemental Specials; numerous letters	
Sheldon, Charles V.	Special Instructions	452.11	First Exam of Contract 452 of Prosper Thian. (ins 10/9/95	1895
Sheldon, Charles V.	Special Instructions	452.12	Second Exam of Contract 452 of Prosper Thian, ins 7/8/96, rep 1/10/97)	1896
Brigham, Frank Hawley	Special Instructions	452.13	Third Exam of cont 452 of Prosper Thian, contract suspended, finally approved. (ins 10/2/97)	1897

Surveyor	Contract	Sort	Location	Year
Brigham, Frank Hawley	Special Instructions	452.13	Third Exam of cont 452 of Prosper Thian, contract suspended, finally approved. (ins 10/2/97)	1897
Little, Almer Bowen	Special Instructions	452.14	Fourth Exam of Contract 452 of Prosper Thian, cont suspended, finally approved) (ins 7/26/98, rep 11/23/98)	1898
Brigham, Frank Hawley	Special Instructions	452.15	Fifth Exam of cont 452 of Prosper Thian, contract suspended, finally approved. (ins 11/9/99)	1897
McCoy, Marion P.	Special Instructions	452.16	Sixth Exam of Contract 452 of Prosper Thian. (ins 6/1/00, rep 1/12/01)	1900
Parsons, John Clement ("Clem")	453	453	9th Std Prll N R10-11E Contract inspected by F. H. Brigham, ok, except for corrections of notes)	1895
Parsons, John Clement ("Clem")		453	T36N R9,11E	
Parsons, John Clement ("Clem")		453	Wash DC Notes -- Corrections; numerous letters	
Brigham, Frank Hawley	Special Instructions	453.11	T36N R7,9,11E (Exam of cont 453 of John Parsons, ok.) (ins 8/2/97, rep 1/15/98)	1898
Andersen, Christian	Contract 454 (5/20/1895)	454	T37N R25E (Exam by Waller Staples) (North Boundary had not been surveyed by Dekalb Ashley, Anderson directed to resurvey it and finish township)	1895
Andersen, Christian		454	Wash DC Notes -- Attorney involved, irregularities, three Supplemental Special Instructions issued; numerous letters	
Staples, Waller Redd, Jr.	Special Instructions	454.11	Exam of Contract 454 of Christian Andersen, corrections needed. (ins 4/3/96, rep 7/1/96)	1896
Owens, Henry Kinder	Contract 455 (with John G. Scurry)	455	T40N R40,41E (all but T36N R40E examined by A. W. Morris in 1897 and approved) (It appears that all of the work was done by John Scurry.)	1895
Owens, Henry Kinder		455	T36N R39,40E (Exam of T36N R40E by M. P. McCoy in 1899 showed field corrections needed, Reexam by M. P. McCoy in 1904, ok and township approved)	
Scurry, John George N.		455	T36N R39,40E (Exam of T36N R40E by M. P. McCoy in 1899 showed field corrections needed, Reexam by M. P. McCoy in 1904, ok and township approved)	
Scurry, John George N. "Jack"	Contract 455 (with Henry K. Owens)	455	T40N R40,41E (all but T36N R40E examined by A. W. Morris in 1897 and approved)	1895

Surveyor	Contract	Sort	Location	Year
McCoy, Marion P.	Special Instructions	455.1	Reexam of T36N R40E of Contract 455 of Scurry & Owens, ok.	1904
Staples, Waller Redd, Jr.	Special Instructions	455.11	First Exam of Contract 455 of Scurry and Owens. (ins 8/10/96)	1896
Morris, Aaron Ward "Ward"	Special Instructions	455.12	T36N R40E, T40N R40,41E (Second Exam of Contract 455 of Scurry & Owens, ok) m(ins 7/24/97, rep 2/26/98)	1898
Barber, Amherst Willoughby	Special Instructions	455.13	T36N R40E (Third Exam of cont 455 of Scurry & Owens turned over to M. P. McCoy)	1903
McCoy, Marion P.	Special Instructions	455.13	Third Exam of T36N R39E of Contract 455 by Scurry & Owens, corrections needed in field. (rep 8/7/99)	1899
Owens, Henry Kinder	456 (with John G. Scurry)	456	T32N R37,38E (It appears that all of the work was done by John Scurry.) (Ralph Ober had all of the communication with the Surveyor General, Scurry in Alaska, Exam by M. P. McCoy in 1899 noted corrections, approved 1902)	1895
Owens, Henry Kinder		456	Wash DC Notes -- Additional Specials; numerous letters	
Scurry, John George N.	456 (with Henry K. Owens)	456	T32N R37,38E (Ralph Ober had all of the communication with the Surveyor General, Scurry in Alaska, Exam by M. P. McCoy in 1899 noted corrections, approved 1902)	1895
Scurry, John George N.		456	T33N R38E	
Scurry, John George N.		456	Wash DC Notes -- Additional Specials; numerous letters	
Staples, Waller Redd, Jr.	Special Instructions	456.11	First Exam of Contract 456 of John Scurry. (ins 8/10/96)	1896
McCoy, Marion P.	Special Instructions	456.12	Second Exam of John Scurry of Contract 456. (ins 4/27/99, rep 8/7/99)	1899
McCoy, Marion P.	Special Instructions	456.13	Third Exam of John Scurry of Contract 456. (ins 5/15/01, rep 1/16/02)	1901
Richardson, Jacob "Jake"	457	457	1st Std Prll N R7,7-1/2,8E (Exams by Waller Staples in 1895 and Charles Sheldon in 1896)	1895
Richardson, Jacob "Jake"		457	2nd Guide Meridian E T3N between R7,7-1/2E, T4N	
Richardson, Jacob "Jake"		457	T4N R7E	
Richardson, Jacob "Jake"		457	Wash DC Notes -- Plat corrections, unable to read notations; numerous letters	
Staples, Waller Redd, Jr.	Special Instructions	457.11	First Exam of Contract 457 of Jacob Richardson. (ins 11/14/95)	1895
Sheldon, Charles V.	Special Instructions	457.12	Second Exam of Contract 457 of Jacob Richardson. (ins 11/3/96, rep 1/20/97)	1896
Worthington, Irving	458	458	T29N R21E (exam by Waller Staples, ok)	1895

Surveyor	Contract	Sort	Location	Year
Staples, Waller Redd, Jr.	Special Instructions	458.11	Exam of Contract 458 of Irving Worthington. (ins 4/3/96, rep 7/1/96)	1896
Pike, Harvey L.	Contract 459	459	T41N R3W (at Point Roberts) (no exam) (Pike was paid \$16.45 and used a 5 man crew)	1895
Arntzen, Johann Bernhard	Special Instructions	459.2	Indian Allotments in Sauk Valley	1895
Bystrom, Andrew Alvin "Alvin"	460	460	T26N R2,3W (Exams by Charles Sheldon in 1895, Henry Newby in 1896, F. H Brigham in 1897) (Last exam by N. B. Sweitzer in 1898, ok)	1895
Bystrom, Andrew Alvin "Alvin"		460	Wash DC Notes -- Supplemental Specials; numerous letters	
Schwartz, George A.	Special Instructions	460.1	T26N R2,3W (exam of Contract 460 of Alvin Bystrom, ok)	1898
Sheldon, Charles V.	Special Instructions	460.11	First Exam of Contract 460 of Alvin Bystrom. (ins 12/14/95)	1896
Newby, Henry Ward	Special Instructions	460.12	Second Exam of Contract 460 of Alvin Bystrom. (ins 7/8/96)	1896
Brigham, Frank Hawley	Special Instructions	460.13	T26N R2,3W, Third Exam of Contract 460 of Alvin Bystrom. (ins 10/30/97)	1897
Sweitzer, Nelson Bowman, Jr.	Special Instructions	460.14	T26N R2,3W (Fourth Exam of Contract 460 of Alvin Bystrom, ok) (ins 4/27/98, rep 6/13/98)	1898
Fitzhenry, Edward Allen	461	461	T24-27N R11W (Exam by Henry Newby)	1895
Fitzhenry, Edward Allen		461	Wash DC Notes -- Two Supplemental Instructions Issued, corrections made, unable to read notations; numerous letters	
Newby, Henry Ward	Special Instructions	461.11	First Exam of Contract 461 of Edward Fitzhenry. (ins 7/8/96, rep 10/30/96)	1896
Newby, Henry Ward	Special Instructions	461.12	Second Exam of Contract 461 of Edward Fitzhenry. (rep 3/10/97)	1897
Fortman, Nicholas Jan Herman	Contract 462 (with Thomas Hammond)	462	T33N R13,14W (Exam by Henry Newby) (survey by Fortman)	1895
Fortman, Nicholas J. H.		462	T31N R16W (survey by Fortman)	
Hammond, Thomas Murry Jr.	Contract 462 (with Nicholas Fortman)	462	T33N R13,14W (Exam by Henry Newby) (surv by Fortman)	1895
Hammond, Thomas Murry Jr.		462	T31N R16W (surv by Fortman)	
Hammond, Thomas Murry Jr.		462	Wash DC Notes -- Plat corrections, unable to read notations; numerous letters	
Newby, Henry Ward	Special Instructions	462.11	First Exam of Contract 462 of Thomas Hammond. (ins 7/8/96, rep 12/28/96)	1896

Surveyor	Contract	Sort	Location	Year
Whitham, Robert Farwell	463	463	T21N R6,7W (Exam by Charles Sheldon in 1895)	1895
Sheldon, Charles V.	Special Instructions	463.11	First Exam of Contract 463 of Robert Whitham. (ins 9/21/95)	1895
Newby, Henry Ward	Special Instructions	463.12	Second Exam of Contract 463 of Robert Whitham. (ins ? rep ?)	
Henry, Dudley Storey Bradstreet "Dud"	464 (4/19/95)	464	T24N R3,4W (Exams by Charles Sheldon in 1895 and Henry Newby in 1896)	1895
Sheldon, Charles V.	Special Instructions	464.11	First Exam of Contract 464 of Dudley Henry. (ins 9/21/95)	1895
Newby, Henry Ward	Special Instructions	464.12	Second Exam of Contract 464 of Dudley Henry. (ins 7/8/96)	1896
Brown, Webster E.	Contract 465	465	T22N R5W (Exams by Thomas Hurlburt in 1901 and M. P. McCoy in 1905) (corrections by Surveyor General's office traded back and forth until 1901, Exam by Thomas M. Hurlburt in 1901, contract suspended for corrections, threats to reject, finally accepted in 1906)	1893
		465	Wash DC Notes -- Survey suspended, corrections made, Congressman involved; numerous letters	
Hurlburt, Thomas M.	Special Instructions	465.11	T22N R5E (First Exam of Contract 465 of Webster Brown, corrections needed) (ins 7/18/01, rep 2/1/02)	1901
McCoy, Marion P.	Special Instructions	465.12	Second Exam of Contract 465 of Webster Brown. (rep 2/26/02)	1902
McCoy, Marion P.	Special Instructions	465.13	Third Exam of Contract 465 of Webster Brown. (ins 3/9/05, rep 8/3/05)	1905
Ort, Oliver Oscar	466	466	T21,22,23N R9W (Exams by Henry Newby in 1896, N. B. Sweitzer in 1898 and F. H. Brigham in 1899) (Exam by F. H. Brigham in 1899 of T23N R9W, ok) (Exam by M. P. McCoy of T21N R9W, ok)	1895
Ort, Oliver Oscar		466	Wash DC Notes -- Survey suspended, later accepted; numerous letters	
Newby, Henry Ward	Special Instructions	466.11	First Exam of Contract 466 of Oliver Ort. (ins 7/8/96, rep 12/29/96)	1896
Sweitzer, Nelson Bowman, Jr.	Special Instructions	466.12	Second Contract 466 of Oliver Ort. (ins 4/27/98)	1898
McCoy, Marion P.	Special Instructions	466.12	Second Exam of Contract 466 of Oliver Ort T21N R9W. (ins 9/29/01)	1901
Brigham, Frank Hawley	Special Instructions	466.13	T23N R9W Third Exam of cont 466 of Oliver Ort, ok. (ins 6/13/99, rep 1/2/00)	1899
Shelton, Lewis David Wilson	467	467	T37,38N R37E (Exam by Waller Staples)	1895
Shelton, Lewis David Wilson		467	T39N R36E	

Surveyor	Contract	Sort	Location	Year
Shelton, Lewis David Wilson		467	T37,38N R38E	
Shelton, Lewis David Wilson		467	Blind Discovery Mining Claim, Crescent, Deadwood and Orient Lodes, Mineral Survey 703 Eva B. Lode, and Mineral Survey 793	
Shelton, Lewis David Wilson		467	Wash DC Notes -- Unable to read notations, three Supplemental Special Instructions issued; numerous letters	
Brown, Freeman Whitcomb	Special Instructions (2/11/1896)	467.1	T11N R8W, Sec. 3 and 7	1896
Staples, Waller Redd, Jr.	Special Instructions	467.11	Exam of Contract 467 of Lewis D. W. Shelton. (ins 4/3/96, rep 11/23/96)	1896
Andersen, Christian	Special Instructions (9/1/1897) (appointed Compassman to finish Contract 468 of Reynolds and Pomeroy)	468	R37-40N R30E (Pomeroy died in 1897 after completing surveys, but they were rejected and the contract was suspended, Christian Anderson was hired as Compassman to finish, exam by A. Ward Morris said needed corrections, but accepted in 1898) (there were 10 miles of corrections in the field in these 4 townships)	1897
Andersen, Christian		468	T40N R32E (surv by Pomeroy) (10 miles of corrections by Christian Andersen in 1897 as compassman in this township)	
Andersen, Christian		468	T37-39N R33E (surveyed by Pomeroy) (66 miles of corrections by Christian Anderson in 1897 as compassman in these townships)	
Pomeroy, Halsey Beecher	Contract 468 (with Alexander Reynolds)	468	R37-40N R30E (surv by both) (Exams by Waller Staples in 1896, T. R. Hinsdale in 1897, and A. W. Morris in 1898) (Pomeroy died in 1897 after completing the surveys, but they were rejected and the Contract was suspended. Christian Anderson was hired as Compassman to finish, an exam by A. Ward Morris said needed corrections, but was accepted in 1898) (there were 10 miles of corrections in the field in these 4 townships)	1895
Pomeroy, Halsey Beecher		468	T40N R32E (surv by both) (10 miles of corrections by Christian Andersen in 1897 as compassman in this township)	
Pomeroy, Halsey Beecher		468	T37-39N R33E (surveyed by both) (66 miles of corrections by Christian Anderson in 1897 as compassman in these townships)	

Surveyor	Contract	Sort	Location	Year
Pomeroy, Halsey Beecher		468	Wash D. C. Notes -- Supplemental Specials, attorney involved, errors reported, unable to read notations; numerous letters	
Reynolds, Alexander Mortimer	Contract 468 (with Halsey Pomeroy)	468	R37-40N R30E (surv by both) (Exams by Waller Staples in 1896, T. R. Hinsdale in 1897, and A. W. Morris in 1898) (Pomeroy died in 1897 after completing surveys, but they were rejected and the Contract was suspended, Christian Anderson was hired as Compassman to finish, exam by A. Ward Morris said needed corrections, but accepted in 1898) (there were 10 miles of corrections in the field in these 4 townships)	1895
Reynolds, Alexander Mortimer		468	T40N R32E (surv by both) (10 miles of corrections by Christian Andersen in 1897 as compassman in this township)	
Reynolds, Alexander Mortimer		468	T37-39N R33E (surveyed by both) (66 miles of corrections by Christian Anderson in 1897 as compassman in these townships)	
Reynolds, Alexander Mortimer		468	Wash D. C. Notes -- Supplemental Specials, attorney involved, errors reported, unable to read notations; numerous letters	
Staples, Waller Redd, Jr.	Special Instructions	468.11	First Exam of Contract 468 of Halsey Pomeroy. (ins 4/3/96, rep 11/23/96)	1896
Hinsdale, Theodore Rockwell	Special Instructions	468.12	Second Exam of Contract 468 of Halsey Pomeroy. (ins 5/10/97)	1897
Morris, Aaron Ward "Ward"	Special Instructions	468.13	Exam on Contract 468 in Ferry County of Pomeroy and Reynolds as surveyed by Christian Anderson, compassman, needed corrections. (ins 4/8/98, rep 7/11/98)	1898
Dimock, Arthur Herbert	Contract 469 (with George Pratt and Christopher Nästen)	469	T37,38,39,40N R27E (surveyed by all three) (Exam ok by Waller Staples)	1895
Dimock, Arthur Herbert		469	T37-40N R28E (surveyed by all three)	
Dimock, Arthur Herbert		469	T37-40N R29E (surveyed by all three)	
Nästen, Christopher	Contract 469 (with Arthur Dimock and George Pratt)	469	T37,38,39,40N R27E (surveyed by all three) (Exam ok by Waller Staples)	1895
Nästen, Christopher		469	T37-40N R28E (surveyed by all three)	
Nästen, Christopher		469	T36-40N R29E (surveyed by all three)	

Surveyor	Contract	Sort	Location	Year
Pratt, George Hazen	Contract 469 (with Arthur Dimock and Christopher Nasten)	469	T37,38,39,40N R27E (surveyed by all three) (Exam ok by Waller Staples)	1895
		469	T37-40N R28E (surveyed by all three)	
Pratt, George Hazen		469	T37-40N R29E (surveyed by all three)	
Staples, Waller Redd, Jr.	Special Instructions	469.11	Exam of Contract 469 in Oka Co of Arthur Dimock, George Pratt & Christopher Nasten, ok) (ins 4/3/96, rep 11/23/96)	1896
Fortman, Nicholas J. H.	470 (with Thomas Hammond)	470	T29N R6W (Exams by Henry Newby in 1896 and F. H. Brigham in 1899) (T29N R6W cancelled at request of deputies) (It was on top of Hurricane Ridge)	1895
Fortman, Nicholas J. H.		470	T29N R15W (survey by Hammond)	
Fortman, Nicholas J. H.		470	Wash DC Notes -- Supplemental Specials; numerous letters	
Hammond, Thomas Murry Jr.	470 (with Nicholas Fortman)	470	T29N R6W (Exams by Henry Newby in 1896 and F. H. Brigham in 1899) (T29N R6W cancelled at request of deputies, on top of Hurricane Ridge)	1895
Hammond, Thomas Murry Jr.		470	T29N R15W (surv by Hammond)	
Hammond, Thomas Murry Jr.		470	Wash DC Notes -- Supplemental Specials; numerous letters	
Newby, Henry Ward	Special Instructions	470.11	First Exam of Contract 470 of Nicholas Fortman and Thomas Hammond. (ins 7/8/96, rep 12/29/96)	1896
Brigham, Frank Hawley	Special Instructions	470.12	Second Exam of Contract 470 Nicholas Fortman and Thomas Hammond. (ins 6/13/99)	1899
Parsons, George William ("Will")	Contract 471 (with John Parsons)	471	T37N R7E (Cancelled) (Never surveyed by anyone) (The State of Washington withdrew its Special Deposit.)	1895
Parsons, John Clement ("Clem")	471 (with George Parsons)	471	T37N R7E (Cancelled) (Never surveyed by anyone) (The State of Washington withdrew its Special Deposit.)	1895
Whitham, Robert Farwell	472	472	T11N R5,6W (Examined by N. B. Sweitzer, needed corrections in field, approved in 1900 after another exam by F. H. Brigham)	1895

Surveyor	Contract	Sort	Location	Year
Whitham, Robert Farwell		472	Wash DC Notes -- Corrections made, three Supplemental Special Instructions issued, unable to read notations; numerous letters	
Sweitzer, Nelson Bowman, Jr.		472.11	Exam of Contract 472 of T11N R5,6W of Robert Whitham, corrections needed in field.	1898
Brigham, Frank Hawley	Special Instructions	472.12	Second Exam of contract 472 of Robert Whitham. (ins 8/4/99, rep 2/2/00)	1899
Andersen, Christian	473 (6/6/1896)	473	8th Stnd Prll N R45,46E Exams by Henry Newby in 1897, A. W. Morris in 1897, Waller Staples in 1898, and D. W. Kinnaird in 1899)	1896
Andersen, Christian		473	T30N R45E	
Andersen, Christian		473	T30N R46E	
Andersen, Christian		473	T32N R45E	
Andersen, Christian		473	T32N R46E	
Andersen, Christian		473	Wash DC Notes -- Attorney involved, three supplemental Special Instructions issued, unable to read notations, corrections made; numerous letters	
Newby, Henry Ward	Special Instructions	473.11	First Exam of Contract 473 of Christian Anderson. (ins 1/13/97)	1897
Morris, Aaron Ward "Ward"	Special Instructions	473.12	Third Exam of Christian Andersen of Contract 468. (ins 7/28/97, rep 11/21/97)	1897
Staples, Waller Redd, Jr.	Special Instructions	473.13	Third Exam of Contract 473 of Christian Anderson, corrections needed. (ins 7/16/98, rep 10/18/98)	1898
Kinnaird, David W.	Special Instructions	473.14	Fourth Exam of Contract 473 of Christian Andersen. (ins 3/27/99, rep 1/22/00)	1899
Wetzel, John	Contract 474	474	T30,31N R43E (Exams by Henry Newby in 1897 and by A. W. Morris in 1897)	1895
Wetzel, John		474	Wash DC Notes -- Supplemental Specials; numerous letters	
Newby, Henry Ward	Special Instructions	474.11	First Exam of Contract 474 of John Wetzel. (ins 3/22/97)	1897
Morris, Aaron Ward "Ward"	Special Instructions	474.12	T30,31N R43E Second Exam of Contract 474 of John Wetzel, ok. (ins 7/28/97, rep 11/21/97)	1897

Surveyor	Contract	Sort	Location	Year
Owens, Henry Kinder	Contract 475 (with John G. Scurry)	475	T30,31N R44E (Exams by A. W. Morris in 1897, M. P. McCoy in 1902, and A. W. Barber in 1893) (Exam showed entire surv needed corr., deputies delayed, in 1901 rejected, deputies appealed to the Sec. of the Int., lost, Scurry sick, asked for John Wetzel to finish as compassman, Wetzel appointed, exam by A. W. Barber, appr in 1903)	1895
Owens, Henry Kinder		475	Wash DC Notes -- Survey rejected, later accepted, three Supplemental Special Instructions issued, unable to read notations; numerous letters	
Scurry, John George N.	475 (with Henry K. Owens)	475	T30,31N R44E (Exams by A. W. Morris in 1897, M. P. McCoy in 1903, and A. W. Barber in 1903) (Exam showed entire survey needed corrections, deputies delayed, in 1901 rejected, Deputies appealed to the Sec. of the Int., lost, Scurry sick, asked for John Wetzel to finish as compassman, Wetzel appointed, exam by A. W. Barber, appr in 1903)	1895
Scurry, John George N.		475	Wash DC Notes -- Survey rejected, later accepted, three Supplemental Special Instructions issued, unable to read notations; numerous letters	
Wetzel, John	475 (by John Wetzel, compassman)	475	T30,31N R44E (appointed as compassman to finish Contract of Scurry and Owens, examined by A. W. Barber, ok 1903)	1896
Morris, Aaron Ward "Ward"	Special Instructions	475.11	First Exam of Contract 475 of Scurry and Owens. (ins 7/24/97, rep 11/15/97)	1897
Barber, Amherst Willoughby	Special Instructions	475.13	T30,21N R44E (rep 9/29/03) (Third Exam of Scurry & Owens, John Wetzel Compassman, ok)	1903
Shelton, Lewis David Wilson	476	476	T31N R42E (Exam by Waller Staples)	1895
Shelton, Lewis David Wilson		476	T35N R38E	
Shelton, Lewis David Wilson		476	Wash DC Notes -- Two Supplemental Special Instructions issued; numerous letters	
Staples, Waller Redd, Jr.	Special Instructions	476.11	Exam of Contract 476 of Lewis D. W. Shelton. (ins 8/10/96, rep 11/23/96)	1896
Nästen, Christopher	Contract 477 (with Martinus Stixrud)	477	T38,39,40N R25E (contract examined by A. W. Morris, and he found corrections necessary, exam again by M. P. McCoy, accepted 1900) (surveyed by Nasten)	1895

Surveyor	Contract	Sort	Location	Year
Nästen, Christopher		477	T40N R25E 2 Indian Allotments (surveyed by Nästen)	
Nästen, Christopher		477	Wash DC Notes -- Four Supplemental Special instructions issued, unable to read notations; numerous letters	
Stixrud, Martinus	Contract 477 (with Christopher Nästen)	477	T38,39,40N R25E (Contract examined by A. W. Morris, and he found corrections necessary, exam again by M. P. McCoy, accepted 1900) (surveyed by Nästen, but both signed final oaths)	1895
Stixrud, Martinus		477	T40N R25E 2 Indian Allotments (surveyed by Nästen)	
Stixrud, Martinus		477	Wash DC Notes -- Four Supplemental Special instructions issued, unable to read notations; numerous letters	
Morris, Aaron Ward "Ward"	Special Instructions	477.11	First Exam of Contract 477 of Stixrud and Nästen. (ins 7/24/97, rep 11/1/97)	1897
McCoy, Marion P.	Special Instructions	477.12	Second Exam of Contract 477 of Scurry & Owens, his exam ok. (ins 4/27/99, rep 8/8/99)	1899
Andersen, Christian	478 (11/9/1895)	478	T38N R26E (Exam by Waller Staples, ok)	1895
Andersen, Christian		478	Wash DC Notes -- Attorney involved, numerous letters	
Staples, Waller Redd, Jr.	Special Instructions	478.11	Exam of Contract 473 of Christian Anderson. (ins 5/22/96, rep 7/1/96)	1896
Emerson, Moses M. "Mose"	479	479	T30N R23E (Exam by A. W. Morris)	1895
Emerson, Moses M. "Mose"		479	Wash DC Notes -- Attorney involved, Supplemental Specials, corrections; numerous letters	
Morris, Aaron Ward "Ward"	Special Instructions	479.11	T30N R23E (Exam of Contract 479 of Moses Emmerson, ok. (ins 7/24/97, rep 8/8/97)	1897
Richardson, Jacob "Jake"	480	480	T4N R11E (exam by Charles Sheldon)	1895
Richardson, Jacob "Jake"		480	Wash DC Notes -- Supplemental Specials	
Sheldon, Charles V.	Special Instructions	480.11	Exam of Contract 480 of Jacob Richardson. (ins 11/3/96, rep 1/20/97)	1896

Surveyor	Contract	Sort	Location	Year
Hammond, Albert Ernest	Contract 481	481	T4N R7-1/2E (Exam by T. R. Hinsdale) (Notes filed in 1897, exam showed corrections needed, in 1900 Hammond refused to correct the survey, and the contract was rejected and awarded to Alonzo and Frank Gesner.) (There are original rejected plats and field notes of this survey in the National Archives)	1896
Hammond, Albert Ernest		481	Wash DC Notes -- Field corrections, survey rejected; numerous letters	
Hinsdale, Theodore Rockwell	Special Instructions	481.11	Exam of Contract 481 of Albert Hammond. (ins 7/2/97, rep 1/25/98)	1897
Henry, Dudley Storey Bradstreet "Dud"	482 (with John Henry) (11/9/95)	482	T12N R8E (Exams by T. R. Hinsdale in 1897 and D. W. Kinnaird in 1899) (Exam showed careless work, notes returned, survey corrected significantly in field in 1898, exam by D. W. Kinnaird ok, accepted 1899)	1895
Henry, Dudley Storey Bradstreet "Dud"		482	T13N R5E	
Henry, Dudley Storey Bradstreet "Dud"		482	Wash DC Notes -- numerous letters	
Henry, John Dudley	Contract 482 (with Dudley Henry)	482	T12N R8E (Exams by T. R. Hinsdale in 1897 and D. W. Kinnaird in 1899) (Exam showed careless work, notes returned, survey corrected significantly in field in 1898, exam by D. W. Kinnaird ok, accepted 1899)	1895
Henry, John Dudley		482	T13N R5E	
Henry, John Dudley		482	Wash DC Notes -- numerous letters	
Hinsdale, Theodore Rockwell	Special Instructions	482.11	First Exam of Contract 482 of Dudley and John Henry. (ins 7/2/97, rep 1/17/98)	1897
Kinnaird, David W.	Special Instructions	482.12	T12N R8E, Second Exam of Contract 482 of Dudley S. B. Henry and John Dudley Henry, corrections ok. (ins 6/30/99, rep 3/14/00)	1899

Surveyor	Contract	Sort	Location	Year
Galbraith, Isaac McFarland, "Mac"	483 (with Ralph H. Ober)	483	T19N R9E (Exam by T. R. Hinsdale) (surv by Ober)	1895
Galbraith, Isaac McFarland, "Mac"		483	Wash DC Notes -- Supplemental Specials	
Ober, Ralph Hadlock	483 (with Isaac M. Galbraith)	483	T19N R9E (Exam by T. R. Hinsdale) (surv by Ober)	1895
Ober, Ralph Hadlock		483	Wash DC Notes -- Supplemental Specials	
Hinsdale, Theodore Rockwell	Special Instructions	483.11	Exam of Contract 483 of Isaac Galbraith and Ralph Ober. (ins 7/2/97, rep 1/27/98)	1897
McPherson, James Lennox	484	484	T25N R9E (exam by Charles Sheldon)	1895
McPherson, James Lennox		484	Wash DC Notes -- Supplemental Specials	
Sheldon, Charles V.	Special Instructions	484.11	Exam of T25N R9E, Contract 484 of James McPherson, ok. (ins 8/18/96, rep 1/1/97)	1896
Thian, Prosper Eugene	485 (with William Bennison)	485	T28N R9E (Exam by Charles Sheldon) (surveyed by Prosper Thian)	1895
Bennison, William	Contract 485 (with Prosper Thian)	485	T28N R9E (Exam by Charles Sheldon) (surveyed by Prosper Thian without William Bennison)	1895
Thian, Prosper Eugene	485 (with William Bennison)	485	T28N R9E (Exam by Charles Sheldon) (surveyed by Prosper Thian)	1895
Sheldon, Charles V.	Special Instructions	485.11	Exam of Contract 485 of John Parsons. (ins 8/2/97, rep 12/6/97)	1897
Parsons, George William ("Will")	Contract 486 (with John Parsons)	486	T34N R9E (Exam by Francis Brigham noted field note corrections needed, accepted after multiple corrections)	1895
Parsons, George William ("Will")		486	T35N R8E	
Parsons, John Clement ("Clem")	Contract 486 (with George Parsons)	486	T34N R9E (Exam by Francis Brigham noted field note corrections needed, accepted after multiple corrections)	1895
Parsons, John Clement ("Clem")		486	T35N R8E	
Brigham, Frank Hawley	Special Instructions	486.11	Exam of Contract 486 of T34,35N R8,9E of John and George Parsons showed needed corrections. (ins 8/2/97, rep 12/6/97)	1897
Brigham, Frank Hawley	Special Instructions	486.11	Exam of Contract 486 of T34,35N R8,9E of John and George Parsons showed needed corrections. (ins 8/2/97, rep 12/6/97)	1897
Robe, Lucien Stevens	Contract 487	487	T35N R12E (In 1897 sureties ask that James Jeffrey be appointed compassman, he was, but never surveyed the contract, contract cancelled)	1895

Surveyor	Contract	Sort	Location	Year
Jeffrey, James Cliff	487 (as compassman for Lucien Robe)	487.1	T35N R12E (contract issued to Lucian Robe, in 1897 asked Jeffrey to be appointed compassman, he was appointed, but by 1900 never did survey, said could not afford to until Contract 488 resolved, Contract rejected)	1895
Jeffrey, James Cliff	Contract 488	488	T14N R5W (Exam by N. B. Sweitzer found unacceptable discrepancies, Jeffrey wanted help, Surveyor General would not help, ultimately rejected contract in 1900 after no corrections by Jeffrey, reissued to George Stocking in 1901)	1895
Sweitzer, Nelson Bowman, Jr.	Special Instructions	488.11	Exam of Contract 488 of James Jeffrey, survey rejected. (ins 4/27/98, rep 2/28/99)	1898
Jeffrey, James Cliff		489	Wash DC Notes -- Survey suspended (rejected?), attorney involved, unable to read notations, Supplemental Specials; numerous letters	
Fortman, Nicholas J. H.	Contract 489 (with Thomas Hammond)	489	T26N R13,14W (Exam by N. B. Sweitzer showed deficiencies, after new field work, second exam by Francis Brigham ok) (surv by Hammond & Fortman)	1895
Fortman, Nicholas J. H.		489	T30N R16E (surv by Fortman)	1895
Fortman, Nicholas J. H.		489	Wash DC Notes -- Survey suspended, later accepted; unable to read notations; numerous letters	
Hammond, Thomas Murry Jr.	489 (with Nicholas Fortman)	489	T26N R13,14W (Exam by N. B. Sweitzer showed deficiencies, after new field work, second exam by Francis Brigham ok) (surv by Hammond)	1895
Hammond, Thomas Murry Jr.		489	Wash DC Notes -- Survey suspended, later accepted; unable to read notations; numerous letters	
Sweitzer, Nelson Bowman, Jr.	Special Instructions	489.11	First Exam of Contract 489 of Thomas Hammond and Nicholas Fortman showed deficiencies. (ins 4/27/98, rep 2/15/99)	1898
Brigham, Frank Hawley	Special Instructions	489.12	Second Exam of cont 489 of Hammond and Fortman, ok. (ins 6/13/99, rep 1/2/00)	1899
Ruth, Alfred Smith	490	490	T11N R7W (Exam by N. P. Sweitzer showed discrepancies about "orienting corners", Ruth's reply worked, survey accepted)	1895
Ruth, Alfred Smith		490	Wash DC Notes -- Survey suspended; numerous letters	

Surveyor	Contract	Sort	Location	Year
Sweitzer, Nelson Bowman, Jr.	Special Instructions	490.11	T11N R7W (Exam of Contract 490 of Alfred Ruth showed discrepancies about "orienting corners", Ruth's reply worked, survey accepted) (ins 4/27/98, rep 1/30/99)	1898
Lisher, Manford Greely	Special Instructions	490.2	T30,31N R11E Meanders of the Sauk River	1896
Nästen, Christopher	Special Instructions (with Martinus Stixrud)	490.3	Ruby Guide Meridian, thru T39N (surveyed by Nasten)	1896
Stixrud, Martinus	Special Instructions (with Christopher Nasten)	490.3	Ruby Guide Meridian, thru T39N (surveyed by Nasten, but both signed the oats)	1896
Bennison, William	Special Instructions (with Prosper Thian)	490.4	T28N R8E, Sec. 1 & 12	1896
Thian, Prosper Eugene	Special Instructions (with William Bennison)	490.4	T28N R8E, Sec. 1 & 12 (declined Special Instructions)	1896
Shelton, Lewis David Wilson	491	491	T35N R38E (Exam by Waller Staples)	1895
Staples, Waller Redd, Jr.	Special Instructions	491.11	Exam of Contract 491 of Lewis D. W. Shelton. (ins 8/10/96, rep 11/23/96)	1896
Brown, Webster E.	Special Instructions (with Isaac Galbraith)	491.2	T15N R6W South Bndy (cancelled because Deputy Jeffrey had already surveyed)	1895
Holley, Henry Whitcomb, Jr. "Harry"	Special Instructions (10/10/1895)	491.2	T29N R5E surv Island in Sec 16	1895
Kingston, William Paul	Special Instructions	491.2	T27N R4E, Sec. 32, surv island in Lake McAleer (now Lake Ballinger) (filed field notes without oaths in 1896, never corrected or furnished oaths) (Contract cancelled in 1897) (surveyed by Byron Majors in 1900)	1895
Schwartz, George A.	Special Instructions (9/9/1895)	491.2	T21N R10W (taken away from Charles Pulsifer for not correcting and awarded to Schwartz)	1895
Whitton, William R.	Special Instructions	491.3	T22N R10E (\$18)	1895
Whitton, William R.	Special Instructions	491.3	T30N R7E (\$18)	1895
Fortman, Nicholas J. H.	Special Instructions (with Thomas Hammond)	491.4	T31N R16W Ozette Indian Reservation	1895
Hammond, Thomas Murry Jr.	Special Instructions (with Nicholas Fortman)	491.4	T31N R16W Ozette Indian Reservation	1895

Surveyor	Contract	Sort	Location	Year
Robe, Lucien Stevens	Contract 492	492	T12N R7E (Exam by T. R. Hinsdale required corrections in field, survey suspended, new Exam and survey by D. W. Kinnaird in 1899 ok, survey accepted)	1896
Robe, Lucien Stevens		492	Wash DC Notes -- Survey suspended, field corrections; numerous letters	
Hinsdale, Theodore Rockwell	Special Instructions	492.11	First Exam of Contract 492 of Lucien Robe. (ins 7/2/97, rep 11/27/98)	1898
Kinnaird, David W.	Special Instructions	492.12	T12N R7E, Second Exam of cont 492 of Lucian Robe, ok. (ins 6/2/99, rep 4/5/00)	1900
McPherson, James Lennox	493 (with Thomas Wyche)	493	T6N R16,17,18,19,20E (Exam by A. W. Morris, ok) (surv by both)	1896
McPherson, James Lennox	493 (with Thomas Wyche)	493	T7N R21E	
McPherson, James Lennox		493	Wash DC Notes -- numerous letters	
Wyche, Thomas John	Contract 493 (with James McPherson)	493	T6N R16,17,18,19,20E (Exam by A. W. Morris, ok) (surv by both)	1896
Wyche, Thomas John		493	T7N R21E (surv by both)	
Wyche, Thomas John		493	Wash DC Notes -- numerous letters	
Morris, Aaron Ward "Ward"	Special Instructions	493.11	Exam of Contract 493 of James McPherson and Thomas Wyche. (ins 10/8/97, rep 2/7/98)	1897
Nästen, Christopher	Special Instructions (with Martinus Stixrud)	493.2	Survey of International Boundary from Ruby Guide Meridian to line between 24 and 25E (surveyed by Nasten)	1896
Stixrud, Martinus	Special Instructions (with Christopher Nasten)	493.2	Survey of International Boundary from Ruby Guide Meridian to line between R24 and 25E (surveyed by Nasten, but both signed the oaths)	1896
Scurry, John George N.	Contract 494	494	9th Std Prll N of the Willamette Base, through Ranges 39 & 40E of the Willamette Meridian (Exam by A. W. Morris)	1896
Morris, Aaron Ward "Ward"	Special Instructions	494.11	Exam of John Scurry of Contract 494. (ins 7/24/97)	1897
Ward, Charles Clarence "Clarence"	Contract 495 (5/9/1896)	495	T8N R22E (Exam by A. Ward Morris)	1896
Ward, Charles Clarence "Clarence"		495	Wash DC Notes -- Survey suspended, additional Specials, corrections; numerous letters	
Morris, Aaron Ward "Ward"	Special Instructions	495.11	T8N R22E (First Exam of Contract 495 of C. C. Ward, (ins 10/8/97)	1897
McPherson, James Lennox	Contract 496 (5/9/1896)	496	T26N R9E (Exam by Charles V. Shelton)	1896

Surveyor	Contract	Sort	Location	Year
McPherson, James Lennox		496	Wash DC Notes -- Supplemental Specials	
Sheldon, Charles V.	Special Instructions	496.11	Exam of Contract 496 of Clarence Ward. (ins 10/5/96, rep 1/15/97)	1896
O'Neel, Albert C.	Contract 497	497	T11N R3E (Exams by T. R. Hinsdale in 1897 and F. H. Brigham in 1898)	1896
O'Neel, Albert C.		497	Wash DC Notes -- Supplemental Specials	
Hinsdale, Theodore Rockwell	Special Instructions	497.11	First Exam of Contract 497 of Albert O'Neel. (ins 7/2/97)	1897
Brigham, Frank Hawley	Special Instructions	497.12	Second Exam of Contract 497 of Albert On eel. (ins 6/25/98, rep 12/21/98)	1898
Gradon, Herman David	Idaho Contract 173 (5/25/1896)	497.2	T57N R6W, Boise Meridian, retrace State boundary	1896
Bystrom, Andrew Alvin "Alvin"	498 (with Fred Lane as compassman to finish work not done by Bystrom)	498	T8N R3E (Exams by D. W. Kinnaird in 1899 and M. P. McCoy in 1905)	1896
Lane, Fred Milton	498 (Fred Lane was appointed compassman to finish the work not done by Alvin Bystrom)	498	T8N R3E (Fred Lane was appointed compassman in 1903 to finish the work not done by Alvin Bystrom) (finally approved and paid in September 1905)	1896
Kinnaird, David W.	Special Instructions	498.11	First Exam of Contract 498 of Alvin Bystrom. (ins 6/30/99)	1899
McCoy, Marion P.	Special Instructions	498.12	Second Exam of Alvin Bystrom of Contract 498. (rep 2/13/05)	1905
Ort, Oliver Oscar	499	499	T14N R2E	1896
Hinsdale, Theodore Rockwell	Special Instructions	499.11	Exam of Contract 499 of Oliver Ort. (ins 7/2/97, rep 1/10/98)	1897
Gilham, Frank Fletcher	Contract 500 (with Augustus Haskell)	500	T22,23N R6,7W (Survey was from an appropriation of surveys for lands within RR land grants, but the townships were put in the Olympic Forest Reserve , and the Contract was cancelled.)	1896
Haskell, Augustus Story	Contract 500 (with Frank Gilham)	500	T22,23N R6, 7W (Survey was from an appropriation of surveys for lands within RR land grants, but the townships were put in the Olympic Forest Reserve, and the Contract was cancelled.)	1896
Ruth, Alfred Smith	501	501	T12N R8W (Exams by N. B. Sweitzer and F. H. Brigham)	1896
Ruth, Alfred Smith		501	Wash DC Notes -- Survey Suspended, corrections made, later accepted; numerous letters	

Surveyor	Contract	Sort	Location	Year
Sweitzer, Nelson Bowman, Jr.	Special Instructions	501.11	T12N R8W (First Exam of Contract 501 of Alfred Ruth) (ins 4/27/98, rep 3/13/99)	1899
Hunt, Elwood Grimshaw	502	502	T21N R8W (Exam by N. B. Sweitzer)	1896
Hunt, Elwood Grimshaw		502	Wash DC Notes -- Plat corrections; numerous letters	
Sweitzer, Nelson Bowman, Jr.	Special Instructions	502.11	Exam of Contract 502 of Elwood Hunt. (ins 4/27/98, rep 3/27/99)	1899
Andersen, Christian	503 (5/18/1896)	503	T4N R5E (Exam by D. W. Kinnaird)	1896
Kinnaird, David W.	Special Instructions	503.11	Exam of Contract 503 of Christian Anderson. (ins 6/30/99, rep 2/24/00)	1900
Dobbs, Edward B.	Contract 504	504	T9N R41E (Exam by A. Ward Morris showed corrections needed, Dobbs was in the Military in Manila, L. A Wilson appointed compassman, never performed, contract rejected) (Lew A. Wilson surveyed it under Contract 580 in 1901) (There are original rejected plats and field notes of this survey in the National Archives)	1896
Dobbs, Edward B.		504	T7N R44E	
Dobbs, Edward B.		504	Wash DC Notes -- Two Supplemental Special Instructions issued, attorney involved, corrections made, Rejected survey; numerous letters	
Morris, Aaron Ward "Ward"	Special Instructions	504.11	T9N R41E (First Exam of Contract 504 of Edward Dobbs, needed corrections. (ins 10/8/97, rep 3/20/99)	1897
Morris, Aaron Ward "Ward"	Special Instructions	504.12	Second Exam of Contract 504 of Edward Dobbs. (ins 4/8/98)	1898
Wilson, Llewellyn Almond "Lew"	504 (as compassman for Edward Dobbs)	504.2	T9N R41E (Exam by A. W. Morris showed corrections needed of Dobbs Survey, Dobbs in Manila, Wilson appointed Compassman, never performed.)	1898
Galbraith, Isaac McFarland, "Mac"	505 (with Ralph H. Ober)	505	T24N R8E (surv by Ober) (Exams by A. B. Little and M. P. McCoy)	1896
Galbraith, Isaac McFarland, "Mac"		505	Wash DC Notes -- Supplemental Specials, resurvey involved	
Ober, Ralph Hadlock	505 (with Isaac M. Galbraith)	505	T24N R8E (surv by Ober) (Exams by A. B. Little and M. P. McCoy)	1896
Ober, Ralph Hadlock		505	Wash DC Notes -- Supplemental Specials, resurvey involved	
Little, Almer Bowen	Special Instructions	505.11	First Exam of Contract 505 of Isaac Galbraith and Ralph Ober. (ins 8/8/98)	1898

Surveyor	Contract	Sort	Location	Year
McCoy, Marion P.	Special Instructions	505.12	Second Exam of Contract 505 of Isaac Galbraith and Ralph Ober. (ins 6/23/99, rep 11/14/99)	1899
Shelton, Lewis David Wilson	506	506	T31N R14,15W (Exam by N. B. Sweitzer)	1896
Sweitzer, Nelson Bowman, Jr.	Special Instructions	506.11	Exam of Contract 506 of Lewis D. W. Shelton. (ins 4/27/98, rep 10/22/98)	1898
Fitzhenry, Edward Allen	507	507	T29N R5W (Exam by N. B. Sweitzer)	1896
Fitzhenry, Edward Allen		507	Wash DC Notes -- Plat corrections; numerous letters	
Sweitzer, Nelson Bowman, Jr.	Special Instructions	507.11	Exam of Contract 507 of Edward Fitzhenry. (ins 4/27/98, rep 7/6/98)	1898
Worthington, Irving Worthington, Irving	508	508	T29N R23E (Exams by A. W. Morris and D. W. Kinnaird)	1896
Worthington, Irving		508	Wash DC Notes -- Attorney involved; numerous letters	
Morris, Aaron Ward "Ward"	Special Instructions	508.11	First Exam of Contract 508 of Irving Worthington. (ins 4/21/98)	1898
Kinnaird, David W.	Special Instructions	508.12	Second Exam of Contract 508 of Irving Worthington. (ins 10/8/98, rep 3/10/99)	1899
Hooker, Edward Denison	Special Instructions	508.2	T36N R24E	1896
Galbraith, Isaac McFarland, "Mac"	509 With Ralph H. Ober)	509	T38N R6E (There are original rejected plats and field notes of this survey in the National Archives in Washington D. C.) (Ober finally made corrections after his typhoid and broken leg, and Galbraith's death in 1903, and it was approved in 1906.) (Exams by M. P. McCoy)	1897
Galbraith, Isaac McFarland, "Mac"		509	T39N R5,6E (Ober finally made corrections after his typhoid and broken leg, and Galbraith's death in 1903, and it was approved in 1906.)	
Galbraith, Isaac McFarland, "Mac"		509	Wash DC Notes -- Rejected survey, survey suspended, two Supplemental Instructions issued, corrections made, unable to read notations, Congressman involved, attorney involved, portion later accepted; numerous letters	
Ober, Ralph Hadlock	509 (with Isaac M. Galbraith)	509	T38N R6E (There are original rejected plats and field notes of this survey in the National Archives in Washington D. C.) (Ober finally made corrections after his typhoid and broken leg, and Galbraith's death in 1903, and it was approved in 1906.)	1897

Surveyor	Contract	Sort	Location	Year
Ober, Ralph Hadlock		509	T39N R5,6E (Ober finally made corrections after his typhoid and broken leg, and Galbraith's death in 1903, and it was approved in 1906.)	
Ober, Ralph Hadlock		509	Wash DC Notes -- Rejected survey, survey suspended, two Supplemental Instructions issued, corrections made, unable to read notations, Congressman involved, attorney involved, portion later accepted; numerous letters	
McCoy, Marion P.	Special Instructions	509.11	First Exam of Contract 509 of Isaac Galbraith and Ralph Ober. (ins 6/23/99, rep 11/14/99)	1899
McCoy, Marion P.	Special Instructions	509.12	Second Exam of Isaac Galbraith and Ralph Ober. (rep 7/17/06)	1906
Emerson, Moses M. "Mose"	510	510	T31,32N R22E (Exams by A. W. Morris and D. W. Kinnaird)	1897
Emerson, Moses M. "Mose"		510	Wash DC Notes -- Supplemental Specials	
Morris, Aaron Ward "Ward"	Special Instructions	510.11	First Exam of Contract 510 of Moses Emerson. (ins 4/21/98)	1898
Kinnaird, David W.	Special Instructions	510.12	Second Exam of Contract 510 of Moses Emerson. (ins 10/8/98, rep 3/14/99)	1899
Bennison, William	Contract 512 (with Prosper Thian)	512	T24N R9E (surveyed by Prosper Thian without William Bennison) (Exams by A. B. Little and M. P. McCoy)	1897
Bennison, William		512	T24,30N R10E (surveyed by Prosper Thian without William Bennison)	
Bennison, William		512	Wash DC Notes -- Numerous letters	
Thian, Prosper Eugene	512 (with William Bennison)	512	T24N R9E (surveyed by Prosper Thian) (Exams by A. B. Little and M. P. McCoy)	1897
Thian, Prosper Eugene		512	T24,30N R10E (surveyed by Prosper Thian)	
Thian, Prosper Eugene		512	Wash DC Notes -- Numerous letters	
Little, Almer Bowen	Special Instructions	512.11	First Exam of Contract 512 of Prosper Thian and William Bennison. (ins 7/26/98, rep 11/23/98)	1898
McCoy, Marion P.	Special Instructions	512.12	Second Exam of Contract 512 of Prosper Thian and William Bennison. (ins 6/23/99, rep 11/14/99)	1899
Henry, Dudley Storey Bradstreet "Dud"	513 (with John Henry)	513	T15N R3E (Exam by T. R. Hinsdale)	1897
Henry, Dudley Storey Bradstreet "Dud"		513	T16N R5E	

Surveyor	Contract	Sort	Location	Year
Henry, John Dudley	513 (with Dudley Henry)	513	T15N R3E (Exam by T. R. Hinsdale)	1897
Henry, John Dudley		513	T16N R5E	
Hinsdale, Theodore Rockwell	Special Instructions	513.11	Exam of Contract 513 of Dudley and John Henry. (ins 9/4/97, rep 1/31/98)	1897
Ruth, Alfred Smith	514	514	T15N R15,16E (Exam by F. H. Brigham)	1897
Brigham, Frank Hawley	Special Instructions	514.11	First Exam of contract 514 of Alfred Ruth. (ins 6/25/98, rep 1/15/99)	1898
Ort, Oliver Oscar	Contract 515	515	T12N R6,7E (Exams by D. W. Kinnaird, M. P. McCoy and T. M Hurlburt, T12N R7E rejected in 1903, rest accepted and paid eventually)	1897
Ort, Oliver Oscar		515	T23N R10,10-1/2,11W	
Ort, Oliver Oscar		515	T23N R7-1/2W (Exams by F. H. Brigham, D. W. Kinnaird, M. P. McCoy, and T. M. Hurlburt)	
Ort, Oliver Oscar		515	Wash DC Notes -- Survey Suspended, corrections made, portion rejected; numerous letters	
McCoy, Marion P.	Special Instructions	515.1	Exam of Contract 515 of Oliver Ort T12N R7W, T23N R10,10 1/2W, ok except T12N R7W suspended and rejected.	1901
Brigham, Frank Hawley	Special Instructions	515.11	First Exam of Contract 515 of Oliver Ort. (ins 6/13/99, rep 1/2/00)	1899
Kinnaird, David W.	Special Instructions	515.12	T12N R6W, Second Exam of Contract 515 of Oliver Ort. (ins 6/30/99, rep 3/12/00)	1900
McCoy, Marion P.	Special Instructions	515.13	Third Exam of Contract 515 of Oliver Ort. (rep 10/31/01)	1901
Hurlburt, Thomas M.	Special Instructions	515.14	T12N R7E Fourth Exam of Cont 515 of Oliver Ort, suspended and rejected) (rep 2/1/02)	1901
McCoy, Marion P.	Special Instructions	515.15	Fifth Exam of Contract 515 of Oliver Ort. (rep 3/11/02)	1902
Shelton, Lewis David Wilson	517	517	T30N R13W (Exam by N. B. Sweitzer)	1897
Sweitzer, Nelson Bowman, Jr.	Special Instructions	517.11	Exam of Contract 517 of Lewis D. W. Shelton. (ins 4/27/98, rep 3/27/99)	1899
Shelton, Lewis David Wilson	Special Instructions (6/5/97)	517.2	T25,26N R46E (Exam by A. W. Morris)	1897
Lang, William Alexander "Alex"	Clerk	517.3	Messenger in the Surveyor General's Office of William P. Watson in 1897, continuing into the Offices of William McMicken and Edward Kingsbury until at least 1907	1897

Surveyor	Contract	Sort	Location	Year
Allen, Bryan Hunt "Bun"	Clerk	517.3	Clerk and Draftsman in the Surveyor General's Offices of William P. Watson, William McMicken and Edward Kingsbury, 1897-1907	1897
Hoke, Michael "Mike"	Clerk	517.3	Clerk in the Surveyor General's Offices of William P. Watson, William McMicken, and Edward Kingsbury from at least 1897-1912.	1897
Graves, Edward Bertram	Clerk	517.3	Clerk and Draftsman in the Surveyor General's Office of William P. Watson, William McMicken and Edward Kingsburg from at least 1897-1907	1897
Galbraith, Isaac McFarland, "Mac"	518	518	T37,38N R40E (originally awarded to Stixrud and Nästen, they declined, Galbraith had to wait for others to have problems corrected, eventually failed to perform, contract cancelled)	1897
McPherson, James Lennox	519 (with Thomas Wyche)	519	T38N R39E) (surv by both) (Exam by A. W. Morris and M. P. McCoy	1897
McPherson, James Lennox		519	T39N R41E (surv by both)	
McPherson, James Lennox		519	Wash DC Notes -- Two Supplemental Special Instructions issued, numerous letters	
Wyche, Thomas John	519 (with James McPherson)	519	T38N R39E (Exams by A. W. Morris and M. P. McCoy) (surv by both)	1897
Wyche, Thomas John		519	T39N R41E	
Wyche, Thomas John		519	Wash DC Notes -- Two Supplemental Special Instructions issued, numerous letters	
Morris, Aaron Ward "Ward"	Special Instructions	519.11	First Exam of Contract 519 of James McPherson and Thomas Wyche. (ins 10/8/97, rep 7/22/98)	1898
Morris, Aaron Ward "Ward"	Special Instructions	519.12	Second Exam of Contract 519 of Edward Dobbs. (ins 4/8/98)	1898
McCoy, Marion P.	Special Instructions	519.13	Third Exam of T39N R41E of Contract 519 of McPherson and Wyche, ok. (ins 4/27/99, rep 6/25/99)	1899
McCoy, Marion P.	Special Instructions	519.14	Fourth Exam of McPherson and Wyche of Contract 519. (rep 8/7/99)	1899
Richardson, Jacob "Jake"	520	520	T34N R41E (Exam by A. W. Morris)	1897
Richardson, Jacob "Jake"		520	T21N R14E	
Richardson, Jacob "Jake"		520	Wash DC Notes -- Survey Suspended, later accepted; numerous letters	
Morris, Aaron Ward "Ward"	Special Instructions	520.11	First Exam of Contract 520 of Jacob Richardson. (ins 10/8/97, rep 2/25/98)	1898
Morris, Aaron Ward "Ward"	Special Instructions	520.12	Second Exam of Contract 520 of Jacob Richardson. (rep 3/20/99)	1899

Surveyor	Contract	Sort	Location	Year
Dobbs, Edward B.	521	521	T7N R44E (Exam by A. W. Morris)	1897
Dobbs, Edward B.		521	Wash DC Notes -- Attorney involved	
Morris, Aaron Ward "Ward"	Special Instructions	521.11	Exam of Contract 521 of Edward Dobbs. (ins 4/21/98, rep 3/20/98)	1898
Dobbs, Edward B.	Contract 522	522	T6,7N R44E (Exam by A. Ward Morris ok) (Dobbs in Military at end of contract)	1897
Dobbs, Edward B.		522	Wash DC Notes -- Attorney involved, two supplemental Special Instructions issued	
Morris, Aaron Ward "Ward"	Special Instructions	522.11	T6,7N R44E (Exam of Contract 522 of Edward Dobbs ok) (ins 4/21/98, rep 3/20/99)	1898
Hardenbrook, Ralph Wilson "Rafe"	Contract 523 (with John McQuinn)	523	T7N R45E (Ralph Hardenbrook was listed as chainman for all townships) (Exam by A. Ward Morris showed corrections needed, McQuinn and Hardenbrook both in Alaska, corrections assisted by David P. Thompson)	1897
Hardenbrook, Ralph Wilson "Rafe"		523	T6N R46E	
Hardenbrook, Ralph Wilson "Rafe"		523	T7N R46E	
Hardenbrook, Ralph Wilson "Rafe"		523	T6N R47E	
Hardenbrook, Ralph Wilson "Rafe"		523	T7N R47E	
Hardenbrook, Ralph Wilson "Rafe"		523	Wash DC Notes -- Supplemental specials	
McQuinn, John Anderson	Contract 523 (with Ralph Hardenbrook)	523	T7N T45E (Exam by A. Ward Morris showed corrections needed, McQuinn and Hardenbrook were both in Alaska, corrections assisted by David P. Thompson)	1897
McQuinn, John Anderson		523	T6N R46E	
McQuinn, John Anderson		523	T7N R46E	
McQuinn, John Anderson		523	T6N R47E	
McQuinn, John Anderson		523	T7N R47E	
McQuinn, John Anderson		523	Wash DC Notes -- Supplemental Specials	

Surveyor	Contract	Sort	Location	Year
Morris, Aaron Ward "Ward"	Special Instructions	523.11	T7N R45,46E, T6N R46.47E, Contract 523 of McQuinn and Hardenbrook, needed corrections. (ins 4/8/98)	1898
Morris, Aaron Ward "Ward"	Special Instructions	523.12	Second Exam of Contract 523 of McQuinn and Hardenbrook. (ins 4/8/98)	1898
Bystrom, Andrew Alvin "Alvin"	524	524	T9N R4E (Exams by F. H. Brigham in 1899 and D. W. Kinnaird in 1900)	1897
Bystrom, Andrew Alvin "Alvin"		524	T10N R4E	
Bystrom, Andrew Alvin "Alvin"		524	Wash DC Notes -- Supplemental Specials	
Brigham, Frank Hawley	Special Instructions	524.11	First Exam of Contract 524 of Alvin Bystrom. (ins 6/28/98, rep 1/12/99)	
Kinnaird, David W.	Special Instructions	524.12	Second Exam of Contract 524 of Alvin Bystrom. (ins 6/30/99, rep 3/7/00)	1900
Wilson, Llewellyn Almond "Lew"	525	525	T14N R6E (requested an extension because Lew Wilson broke his leg) (Exam by D. W. Kinnaird, ok)	1897
Kinnaird, David W.	Special Instructions	525.11	Exam of Contract 525 of Lew A. Wilson. (ins 6/30/99, rep 3/15/00)	1900
Whitham, Robert Farwell	526	526	T26N R12E (Exams by T. R. Hinsdale and A. B. Little)	1897
Hinsdale, Theodore Rockwell	Special Instructions	526.11	First Exam of Contract 526 of Robert Whitham. (ins 9/16/97)	1897
Little, Almer Bowen	Special Instructions	526.12	Second Exam of Robert Whitham of Contract 526. (ins 7/26/98, rep 11/23/98)	1898
Galbraith, Isaac McFarland, "Mac"	Contract 527 (with Ralph H. Ober)	527	T39N R7E (1901 still not surveyed by Galbraith, 1903 Galbraith died, 1904 rejected, 1905 time ext., 1905 Ober broke arm in B. C., 1906 Ober surveyed as new survey, M. P. McCoy exam, 1907 accepted)	1897
Galbraith, Isaac McFarland, "Mac"		527	Wash DC Notes -- Survey rejected, later accepted; numerous letters	
Ober, Ralph Hadlock	527 (with Isaac M. Galbraith)	527	T39N R7E (1901 still not surveyed by Galbraith, 1903 Galbraith died, 1904 rejected, 1905 time ext., 1905 Ober broke arm in B. C., 1906 Ober surveyed as new survey, M. P. McCoy exam, 1907 accepted)	1897
Ober, Ralph Hadlock		527	Wash DC Notes -- Survey rejected, later accepted; numerous letters	
McCoy, Marion P.	Special Instructions	527.11	T39N R7E First Exam of Contract 527 of Isaac Galbraith and Ralph Ober. (ins 6/25/99)	1899
Fenner, Charles Henry	528	528	T27N R17E (Exam by F. H. Brigham)	1897

Surveyor	Contract	Sort	Location	Year
Fenner, Charles Henry		528	Wash DC Notes -- Two Supplemental Special Instructions issued	
Brigham, Frank Hawley	Special Instructions	528.11	Exam of Contract 528 of Charles Fenner. (ins 6/25/98, rep 12/23/98)	
Whitham, Robert Farwell	529	529	T20N R8E (Exam by T. R. Hinsdale in 1897 and F. H. Brigham in 1898)	1897
Hinsdale, Theodore Rockwell	Special Instructions	529.11	First Exam of Contract 529 of Robert Whitham. (ins 9/11/97, rep 1/8/99)	1898
Brigham, Frank Hawley	Special Instructions	529.12	Second Exam of contract 529 of Robert Whitham. (ins 6/25/98, rep 1/8/99)	
Bystrom, Andrew Alvin "Alvin" #REF!	Contract 530 (with Fred Lane)	530	T13N R7E (not approved)	1897
	Contract 530 (with Alvin Bystrom)	530	T13N R7E (not approved)	1897
Henry, Dudley Storey Bradstreet "Dud"	531 (with John Henry)	531	T12N R6W (Exam by F. H. Brigham)	1897
Henry, John Dudley	531 (with Dudley Henry)	531	T12N R6W (Exam by F. H. Brigham)	1897
Brigham, Frank Hawley	Special Instructions	531.11	Exam of Contract 531 of Dudley and John Henry. (ins 6/13/99, rep 2/2/00)	
Shelton, Lewis David Wilson	532	532	Makah I.R. Boundaries (Exam by F. H. Brigham)	1897
Shelton, Lewis David Wilson		532	Wash DC Notes -- Plat corrections, numerous letters	
Brigham, Frank Hawley	Special Instructions	532.11	Exam of Contract 535 of Lewis D. W. Shelton. (ins 6/13/99, rep 1/2/00)	
McPherson, James Lennox	533 (with Thomas Wyche)	533	T39N R39E (surv by both) (Exam by A. Ward Morris)	1897
McPherson, James Lennox		533	Wash DC Notes -- Supplemental Specials	
Wyche, Thomas John	Contract 533 (with James McPherson)	533	(surv by both)	1897
Wyche, Thomas John		533	Wash DC Notes -- Supplemental Specials	
Morris, Aaron Ward "Ward"	Special Instructions	533.11	T39N R39E, Exam of Contract 533 of McPherson and Wyche, ok. (ins 4/8/98, rep 7/16/98)	1898
Nästen, Christopher	534 (with Martinius Stixrud)	534	T27N R21E (Exam by M. P. McCoy, minor corrections) (surveyed by Christopher Nasten)	1897
Stixrud, Martinius	534 (with Christopher Nasten)	534	T27N R21E (Exam by M. P. McCoy, minor corrections)	1897
McCoy, Marion P.	Special Instructions	534.11	T27N R21E, (Exam of Contract 534 of Stixrud and Nasten) (ins 4/27/99, rep 5/21/99)	1899
Andersen, Christian	Contract 535 (12/24/1897)	535	T34N R26E (Exam by Francis Brigham showed minor corrections)	1897
Andersen, Christian		535	T36N R26E	

Surveyor	Contract	Sort	Location	Year
Andersen, Christian		535	Wash DC Notes -- Supplemental Specials	
Brigham, Frank Hawley	Special Instructions	535.11	T34,36N R26E, Exam of cont 535 of Christian Anderson, minor corrections.	
Shelton, Lewis David Wilson	536	536	T33N R41E	1897
Shelton, Lewis David Wilson		536	T40N R42E	
McCoy, Marion P.	Special Instructions	536.11	Exam of Contract 536 of Lewis D. W. Shelton. (ins 4/27/99, rep 8/7/99)	1899
Hanson, John Rudolph	Contract 537	537	T36N R25E (Had to wait to begin for approval of Christian Anderson survey.) (Exam by M. P. McCoy showed corrections needed in field, all accepted June, 1902.)	1898
Hanson, John Rudolph		537	Wash DC Notes -- Field corrections made, two Supplemental Special Instructions issued, numerous letters	
McCoy, Marion P.	Special Instructions	537.11	T36N R25E, Exam of Contract 537 of John Hanson, corrections needed. (ins 4/27/99, rep 8/7/99)	1901
Humphrey, Harry	Special Instructions	537.2	Indian Allotting Agent, Colville Reservation, 1898-1900	1898
Nästen, Christopher	Contract 538 (with Martinius Stixrud)	538	T31N R24E (surveyed by Nasten) (Exam by McCoy showed corrections to notes only)	1898
Nästen, Christopher		538	T37N R26E (surveyed by Nasten)	
Nästen, Christopher		538	T39N R26E (surveyed by Nasten)	
Nästen, Christopher		538	Wash DC Notes -- Two additional Special Instructions issued	
Stixrud, Martinius	538 (with Christopher Nasten)	538	T31N R24E (surveyed by Nasten) (Exam by McCoy showed corrections to notes only)	1898
Stixrud, Martinius		538	T37N R26E (surveyed by Nasten)	
Stixrud, Martinius		538	T39N R26E (surveyed by Nasten)	
Stixrud, Martinius		538	Wash DC Notes -- Two additional Special Instructions issued	
McCoy, Marion P.	Special Instructions	538.11	Exam of Contract 538 of Martinius Stixrud and Christopher Nasten. (ins 4/27/99, rep 11/20/99)	1899
Henry, Dudley Storey Bradstreet "Dud"	539 (with John Henry)	539	2nd Std Prll N R43E (Exam by M. P. McCoy in 1901, T. M. Hurlburt in 1902, and M. P. McCoy in 1903, corrections needed)	1898

Surveyor	Contract	Sort	Location	Year
Henry, Dudley Storey Bradstreet "Dud"		539	T9N R43E	
Henry, John Dudley	539 (with Dudley Henry)	539	2nd Stnd Prll N R43E (Exam by M. P. McCoy)	1899
Henry, John Dudley		539	T9N R43E	
McCoy, Marion P.	Special Instructions	539.11	Exam of Contract 539 of Dudley and John Henry. (ins 4/27/99, rep 11/18/99)	1899
Hermans, Emery J.	540	540	T28N R23E (Exam by M. P. McCoy ok)	1898
McCoy, Marion P.	Special Instructions	540.11	Exam of Contract 540 of Emery Hermans. (ins 4/27/99, rep 6/14/99)	1899
Gardiner, George J.	542 (with Martinius Stixrud)	542	T32N R24E (Exam by McCoy showed minor corrections)	1898
Gardiner, George J.		542	T35N R24E	
Stixrud, Martinius	542 (with George J. Gardiner)	542	T32,35N R24E (Exam by McCoy showed minor corrections)	1898
McCoy, Marion P.	Special Instructions	542.11	Exam of T32,35N R24E of Stixrud and Gardiner Contract 542, minor corrections. (ins 8/31/99, rep 11/18/99)	1899
Casson, William Eddy "Will"	Special Instructions	542.2	Allotting agent on the Yakima Indian Reservation, 1898-1907	1898
Whitham, Robert Farwell	543	543	T26N R17E (Exams by Francis Brigham in 1898 and M. P. McCoy in 1899, 1900 showed corrections needed)	1898
Whitham, Robert Farwell		543	T31N R38E	
Whitham, Robert Farwell		543	Wash DC Notes -- Portion suspended, three Supplemental Special Instructions issued, corrections made; numerous letters	
Brigham, Frank Hawley	Special Instructions	543.11	T26N R17E Exam of cont 543 of Robert Whitham. (ins 10/10/98, rep 1/14/99)	
McCoy, Marion P.	Special Instructions	543.12	Second Exam of T31N R38E Contract 543 of Robert Whitham ok. (ins 4/27/99, rep 8/7/99)	1899
Fenner, Charles Henry	544	544	Spokane I.R. adjacent to T28N R37E (Exam by M. P. McCoy noted minor corrections)	1898
McCoy, Marion P.	Special Instructions	544.11	Exam of T28N R37W Contract 544 of Charles Fenner, minor corrections. (rep 8/7/99)	1899
McCoy, Marion P.	Special Instructions	544.12	Second Exam of Contract 544 of Charles Fenner. (rep 1/14/01)	1900

Surveyor	Contract	Sort	Location	Year
Fenner, Charles Henry	Contract 545 (with Elwood G. Hunt)	545	T38N R42E (Fenner and Hunt asked that Robert Whitham be named compassman, which was denied, and the contract was cancelled and reissued to others)	1898
Fenner, Charles Henry		545	T38N R43E	
Hunt, Elwood Grimshaw	Contract 545 (with Charles H. Fenner)	545	T38N R42,43E (Fenner and Hunt asked that Robert Whitham be named compassman, denied and contract cancelled, reissued to others)	1898
Hunt, Elwood Grimshaw		545	T38N R43E	
Brigham, Frank Hawley	Special Instructions	545.2	T15N R4E	
McMicken, William C.	Washington Surveyor General	545.2	Appointed February 12, 1898, died September 9, 1899	1898
Frater, Archibald Wanless	Contract 546 (with Hutson Niles and William Trumbull)	546	9th Std Prll R41-43E (Exam by M. P. McCoy ok) (surv by Niles and Frater)	1899
Frater, Archibald Wanless		546	T37N R42E (exteriors by Frater)	
Frater, Archibald Wanless		546	T38N R42E (subdv surv by Frater)	
Frater, Archibald Wanless		546	T38N R42E (W Bndy surv by Trumbull)	
Frater, Archibald Wanless		546	T39N R42E (A request was made to eliminate this township for mountainous reasons, granted.)	
Frater, Archibald Wanless		546	T37N R43E (surv by Niles)	
Frater, Archibald Wanless		546	Wash DC Notes -- Supplemental Specials	
Niles, Hutson Perry "Perry"	Contract 546 (with Archibald Frater and William Trumbull) (3/25/1899)	546	9th Std Prll R41-43E (Exam by M. P. McCoy ok) (surv by Niles and Frater)	1899
Niles, Hutson Perry "Perry"		546	T37N R42E (exteriors by Frater)	
Niles, Hutson Perry "Perry"		546	T38N R42E (subdv surv by Frater)	
Niles, Hutson Perry "Perry"		546	T38N R42E (W Bndy surv by Trumbull)	
Niles, Hutson Perry "Perry"		546	T39N R42E (A request was made to eliminate this township for mountainous reasons, granted.)	
Niles, Hutson Perry "Perry"		546	T37N R43E (surv by Niles)	
Niles, Hutson Perry "Perry"		546	Wash DC Notes -- Supplemental Specials	

Surveyor	Contract	Sort	Location	Year
Trumbull, William C.	Contract 546 (with Hutson Niles & Archibald Frater)	546	9th Std Prll R41-43E (Exam by M. P. McCoy ok) (surv by Niles and Frater)	1899
Trumbull, William C.		546	T37N R42E (exteriors by Frater)	
Trumbull, William C.		546	T38N R42E (subdv surv by Frater)	
Trumbull, William C.		546	T38N R42E (W Bndy surv by Trumbull)	
Trumbull, William C.		546	T39N R42E (A request was made to eliminate this township for mountainous reasons, granted.)	
Trumbull, William C.		546	T37N R43E (surv by Niles)	
Trumbull, William C.		546	Wash DC Notes -- Supplemental Specials	
McCoy, Marion P.	Special Instructions	546.11	T37N R42,43E, T38N R42E Exam of Contract 546 of Niles, Hutson and Frater ok. (ins 2/21/01, rep 2/5/02)	1901
Richardson, Jacob "Jake"	547	547	T23N R18E (Exam by M. P. McCoy)	1899
McCoy, Marion P.	Special Instructions	547.11	Exam of Contract 547 of Jacob Richardson. (ins 6/1/00, rep 1/16/01)	1900
Wetzel, John	548	548	T35N R44E (Exam by M. P. McCoy)	1899
McCoy, Marion P.	Special Instructions	548.11	Exam of Contract 548 of John Wetzel. (ins 6/1/00, rep 1/16/01)	1900
Clark, Edwin Stanton	Contract 549 (3/29/1899)	549	2nd Std Prll N R42E (4 Exams by M. P. McCoy from 1901-04 showed corrections needed)	1899
Clark, Edwin Stanton		549	T9N R42E	
Clark, Edwin Stanton		549	T6N R43E	
Clark, Edwin Stanton		549	T7N R43E	
Clark, Edwin Stanton		549	T9N R44E	
Clark, Edwin Stanton		549	Wash DC Notes -- unable to read notations, Supplemental Specials)	
McCoy, Marion P.	Special Instructions	549.11	First Exam of Contract 549 of Edwin Clark, showed corrections needed in field. (ins 6/1/00, rep 1/16/01)	1900
Casson, William Eddy "Will"	Special Instructions	549.2	Allotting Agent on the Colville Reservation 1899	1899
Baldwin, Layton Samuel	550 (4/3/1899)	550	Indian Allotment No. 37 (allotment 37 canceled)	1899
Baldwin, Layton Samuel		550	T32N R25E (Exam by M. P. McCoy)	
Baldwin, Layton Samuel		550	T35N R26E	
Baldwin, Layton Samuel		550	T38N R26E	

Surveyor	Contract	Sort	Location	Year
Baldwin, Layton Samuel		550	Wash DC Notes -- Supplemental Specials	
McCoy, Marion P.	Special Instructions	550.11	Exam of Contract 550 of Layton Baldwin. (ins 5/13/01, rep 1/22/02)	1901
Ashley, William Henry Jr.	Special Instructions from the Idaho Surveyor General (4/28/1899)	550.2	T51N R6W, B. M., Idaho. Retrace the Washington/Idaho Boundary between Milepost 93-94	1899
Henry, Dudley Storey Bradstreet "Dud"	551 (with John Henry) (6/6/99)	551	T6N R4E (Exam by M. P. McCoy showed corrections needed in field in 1902)	1899
Henry, Dudley Storey Bradstreet "Dud"		551	T11N R4E	
Henry, Dudley Storey Bradstreet "Dud"		551	T13N R6E	
Henry, Dudley Storey Bradstreet "Dud"		551	Wash DC Notes -- Survey Suspended, corrections made; numerous letters	
Henry, John Dudley	551 (with Dudley Henry)	551	T6N R4E (Exam by M. P. McCoy in 1901, T. M. Hurlburt in 1902, and M. P. McCoy in 1903, corrections needed)	1898
Henry, John Dudley		551	T11N R4E	
Henry, John Dudley		551	T13N R6E	
Henry, John Dudley		551	Wash DC Notes -- Survey Suspended, corrections made; numerous letters	
McCoy, Marion P.	Special Instructions	551.11	First Exam of Contract 551 of Dudley and John Henry, corrections needed in field. ((ins 6/1/00, rep 1/16/01	1901
Hurlburt, Thomas M.	Special Instructions	551.12	Second Exam of cont 551 of John and Dudley Henry, corrections needed in field) (ins 7/18/01, rep 2/1/02)	1901
Shelton, Lewis David Wilson	552	552	T7N R5,6E (Exam by M. P. McCoy says work very well done)	1899
Hurlburt, Thomas M.	Special Instructions	552.11	First Exam of Contract 552 of Lewis D. W. Shelton. (ins 7/28/01, rep 2/1/02)	1901
McCoy, Marion P.	Special Instructions	552.12	Second Exam of T7N R5,6E Contract 552 of Lewis Shelton, very good. (rep 2/11/02)	1902
Frater, Archibald Wanless	Contract 553 (with William Trumbull and Hutson Niles)	553	T38N R42,43E (Exam by M. P. McCoy)	1899

Surveyor	Contract	Sort	Location	Year
Niles, Hutson Perry "Perry"	Contract 553 (with William Trumbull and Archibald Frater)	553	T38N R42,43E (Exam by M. P. McCoy)	1899
Trumbull, William C.	Contract 553 (with Hutson Niles and Archibald Frater)	553	T38N R42,43E (Exam by M. P. McCoy)	1899
McCoy, Marion P.	Special Instructions	553.11	Exam of Contract 553 of William Trumbull and Hutson Niles. (ins 5/13/01, rep 1/29/02)	1901
Hunt, Clair A.	Indian Allotments	553.2	T39,40N R38-40E 56 Indian Allotments (as Special Allotting Agent)	1899
Kingsbury, Edward Phipps	Washington Surveyor General	553.2	Appointed October 19, 1899, resigned March 1, 1913	1899
Homan, Charles A. "Charlie"	Contract 554	554	T14N R7,8E (did not survey because of bad experience with GLO on previous Contract)	1900
Homan, Charles A. "Charlie"		554	T15N R7E	
Richardson, Jacob "Jake"	555	555	T12N R9E (notes filed by George Schwartz, 2 exams by M P McCoy, 12N 9E rejected, Richardson refuses to correct but recants under threat of cancellation, all approved in 1902)	1900
Richardson, Jacob "Jake"		555	T3N R17E	
Richardson, Jacob "Jake"		555	T38N R41E	
McCoy, Marion P.	Special Instructions	555.11	First Exam of Contract 555 of Jacob Richardson, survey rejected but finally approved. (ins 5/13/01, rep 1/17/02)	1901
Hurlburt, Thomas M.	Special Instructions	555.12	Second Exam of Contract 555 of Jacob Richardson. (ins 7/18/01)	1901
McCoy, Marion P.	Special Instructions	555.13	Third Exam of cont. 555 of Jacob Richardson. (ins 8/28/01, rep 3/22/02)	1901
Wilson, Llewellyn Almond "Lew"	556	556	T19N R14E (Exam by M. P. McCoy)	1900
McCoy, Marion P.	Special Instructions	556.11	Exam of Contract 556 of Lew Wilson. (rep 1/14/01)	1900
Ruth, Alfred Smith	557	557	T21N R15,16E (Exam by M. P. McCoy)	1900
McCoy, Marion P.	Special Instructions	557.11	Exam of Contract 557 of Alfred Ruth. (ins 8/22/00, rep 1/14/01)	1900
Hermans, Emery J.	558	558	T30N R22E (Exam by M. P. McCoy ok)	1900
McCoy, Marion P.	Special Instructions	558.11	Exam of Contract 558 of Emery Hermans ok. (ins 5/1/02, rep 1/23/03)	1902
Lenfest, Elmer E.	559	559	T35N R27E (Exams by M. P. McCoy and A. W. Barber, minor corrections)	1900

Surveyor	Contract	Sort	Location	Year
Barber, Amherst Willoughby	Special Instructions	559.11	T35N R27E, (ins 8/28/03) (exam of cont 559 of Elmer Lenfest, assisted M. P. McCoy)	1903
McCoy, Marion P.	Special Instructions	559.12	Second Exam of Contract 559 of Elmer Lenfest, minor corrections. (rep 2/5/04	1903
Byars, John Rex "Rex"	Contract 560 (as compassman for William H. Byars)	560		1900
Byars, John Rex, "Rex"		560	T18N R7E	
Byars, John Rex, "Rex"		560	T15N R8E	
Byars, John Rex, "Rex"		560	T21N R8E	
Byars, John Rex, "Rex"		560	T13N R9E	
Byars, William Fleming "Will"	Contract 560 (with William H. Byars)	560	T11N R6E (Exams by M. P. McCoy and Thomas Hurlburt showed many corrections, corrected multiple times, ultimately accepted 1905)	1900
Byars, William Fleming "Will"		560	T18N R7E	
Byars, William Fleming "Will"		560	T15N R8E	
Byars, William Fleming "Will"		560	T21N R8E	
Byars, William Fleming "Will"		560	T13N R9E	
Byars, William Fleming "Will"		560	Wash DC Notes -- Supplemental Specials; numerous letters	
Byars, William Henry "Henry" "Billy"		560	T18N R7E	
Byars, William Henry "Henry" "Billy"		560	T15N R8E	
Byars, William Henry "Henry" "Billy"		560	T21N R8E	
Byars, William Henry "Henry" "Billy"	Contract 560 (with William F. Byars)	560	T11N R6E (Exams by M. P. McCoy and Thomas Hurlburt showed many corrections, corrected multiple times, ultimately accepted 1905)	1900
Byars, William Henry "Henry" "Billy"		560	T13N R9E	
Byars, William Henry "Henry" "Billy"		560	Wash DC Notes -- Supplemental Specials; numerous letters	

Surveyor	Contract	Sort	Location	Year
Hurlburt, Thomas M.	Special Instructions	560.11	First Exam of Cont 560 of Byars and Byars, multiple corrections. (ins 7/18/01, rep 3/8/02)	1901
McCoy, Marion P.	Special Instructions	560.12	Second Exam of Contract 560 of Byars and Byars. (ins 9/29/01, rep 2/9/05)	1904
Schwartz, George A.	561 (5/7/1900)	561	T35N R20E (Exam by M. P. McCoy ok)	1900
Schwartz, George A.		561	T34N R22E (Exam by M. P. McCoy)	
McCoy, Marion P.	Special Instructions	561.11	Exam of T35N R21E and T34N R22E of George Schwartz ok. (ins 9/27/00, rep 1/16/01)	1900
Schwartz, George A.	Special Instructions (8/27/1900)	561.2	T37,38N R25E 5 Indian Allotments (Exam by M. P. McCoy)	1900
Schwartz, George A.	Special Instructions (8/31/1900)	561.3	T35N R22E Subdivisions	1900
Gay, Henry M.		562	T36N R7E (Exam by T. M. Hurlburt, ok)	
Gay, Henry M.	Contract 562	562	T34N R6E (Exam by Thomas Hurlburt ok)	1900
Hurlburt, Thomas M.	Special Instructions	562.11	Exam of T34N R6E and T36N R7E of cont 562 of Henry Gay ok) (ins 7/12/01, rep 3/8/02)	1901
Brown, Frederick Julius	Contract 563	563	T12,13N R14E (Exam by M. P McCoy ok)	1900
Brown, Frederick Julius		563	Wash DC Notes -- Plat corrections; numerous letters	
McCoy, Marion P.	Special Instructions	563.11	Exam of T12,13N R14E Contract 563 Fred Brown, ok. (ins 6/21/01, rep 1/25/02)	1901
Henry, Dudley Storey Bradstreet "Dud"	564 (with John Henry)	564	T22,23,24N R9,10E (Exam by M. P. McCoy) (corrections needed in field in 1903)	1900
Henry, Dudley Storey Bradstreet "Dud"		564	T25N R10E (not surveyed by Henrys)	
Henry, Dudley Storey Bradstreet "Dud"		564	Wash DC Notes -- Plat corrections	
Henry, John Dudley	564 (with Dudley Henry)	564	T22,23,24N R9,10E (Exam by M. P. McCoy.) (corrections needed in field in 1903)	1900
Henry, John Dudley		564	T25N R10E (not surveyed by Henrys)	
Henry, John Dudley		564	Wash DC Notes -- Plat corrections	
McCoy, Marion P.	Special Instructions	564.11	First Exam of Contract 564 of Dudley and John Henry. (ins 7/22/02, rep 1/26/03)	1902
Brown, Frederick Julius	565	565	T12,13N R14E (Exam by M. P. McCoy)	1900
Brown, Frederick Julius		565	Wash DC Notes -- Corrections made; numerous letters	

Surveyor	Contract	Sort	Location	Year
McCoy, Marion P.	Special Instructions	565.11	Exam of Contract 565 of Fred J. Brown. (ins 6/21/01, rep 1/25/02)	1901
Henry, Dudley Storey Bradstreet "Dud"	566 (with John Henry)	566	T22,23N R9,10E (Exam by M. P. McCoy ok)	1900
Henry, Dudley Storey Bradstreet "Dud"		566	T22N R10E	
Henry, John Dudley	566 (with Dudley Henry)	566	T22,23N R9,10E (Exam by M. P. McCoy ok)	1900
Henry, John Dudley		566	T22N R10E	
McCoy, Marion P.	Special Instructions	566.11	Exam of Contract 566 of Dudley Henry. (ins 7/22/02, rep 2/3/03)	1902
Ruth, Alfred Smith	567	567	T8N R4E (Exam by C. W. Pidgeon)	1900
Pidgeon, Charles Marshall	Special Instructions	567.11	Exam of Contract 567 of Alfred Ruth. (rep 7/2/08)	1908
Porter, Nathan Smith	Clerk	567.2	Clerk in the Surveyor General' Offices of Edward Kingsbury from 1900-1903	1900
Richardson, Jacob "Jake"	568	568	T15N R6W (Exam by Thomas Hurlburt showed corrections needed, second exam by M. P. McCoy was ok)	1900
Richardson, Jacob "Jake"		568	Wash DC Notes -- Survey suspended, later accepted; numerous letters	
Hurlburt, Thomas M.	Special Instructions	568.11	First Exam of T15N R6W contract 568 of Jacob Richardson showed corrections needed, second exam by M. P. McCoy was ok) (rep 3/8/02)	1901
McCoy, Marion P.	Special Instructions	568.12	Second Exam of T15N R6W of Jacob Richardson of Cont. 568, Exam by Thomas Hurlburt showed corrections needed, but McCoy said it was ok. (ins 9/4/02 and 9/23/02, rep 1/21/03)	1902
McCoy, Marion P.	Special Instructions	568.21	First Exam of Special Instructions of 8/27/00 of George Schwartz. (ins 5/13/01, rep 2/18/03)	1902
McCoy, Marion P.	Special Instructions	568.22	Second Exam of Special Instructions of 8/27/00 of George Schwartz. (ins 4/10/03, rep 12/12/03)	1903

Surveyor	Contract	Sort	Location	Year
Campbell, George Curtis	Contract 569	569	T37,38N R32E (by bid) (Exams by M. P. McCoy and A. W. Barber showed corrections needed, corrections examined by A. W. Barber showed corrections needed again, exam by M. P. McCoy in 1906 showed corrections still needed, ok in 1906)	1901
Campbell, George Curtis		569	Wash DC Notes -- Congressman involved, unable to read notations; numerous letters	
McCoy, Marion P.	Special Instructions	569.11	T37,38N R32E, First exam of Contract 569 of George C. Campbell, showed corrections needed, exam again in 1906 ok. (ins 12/10/01, rep 5/14/02)	1901
McCoy, Marion P.	Special Instructions	569.12	Second Exam of Contract 569 of George C. Campbell. (ins 9/20/02, rep 5/25/02)	1902
McCoy, Marion P.	Special Instructions	569.13	Third Exam of Contract 569 of George C. Campbell. (rep 3/10/03)	1903
Barber, Amherst Willoughby	Special Instructions	569.14	T37,38N R32E, (ins 8/4/03, rep 10/4/03) (Fourth exam of Contract 569 of George C. Campbell of corrections showed more corrections needed)	1903
Barber, Amherst Willoughby	Special Instructions	569.15	Fifth Exam of Contract 569 of George C. Campbell. (rep 10/28/03)	1903
McCoy, Marion P.	Special Instructions	569.16	Sixth Exam of Contract 569 of George C. Campbell. (rep 12/19/05)	1905
McCoy, Marion P.	Special Instructions	569.17	Seventh Exam of Contract 569 of George C. Campbell. (rep 3/5/06)	1906
Gay, Henry M.	Contract 570	570	T34N R5E (Exam by T. M. Hurlburt showed corrections needed)	1901
Gay, Henry M.		570	T38N R9E	
Gay, Henry M.		570	Wash DC Notes -- Corrections; numerous letters	
Hurlburt, Thomas M.	Special Instructions	570.11	T34N R5E Exam of Cont. 570 of Henry Gay showed corrections needed. (rep 3/8/02)	1901
Williams, Dayton Albert "Date"	Clerk	570.2	Draftsman in the Surveyor General's Office of Edward Kingsbury from at least 1901-1902	1901
Gesner, Alonzo "Lon"	Contract 571 (with Frank Gesner) (4/2/1901)	571	T2,3,4N R7E (Exam by M. P. McCoy showed corrections needed)	1901
Gesner, Alonzo "Lon"		571	T3N R7 1/2E	
Gesner, Alonzo "Lon"		571	T4N R7 1/2E	
Gesner, Alonzo "Lon"		571	T3N R9E	
Gesner, Alonzo "Lon"		571	Wash DC Notes -- Senator involved, attorney involved; numerous letters	

Surveyor	Contract	Sort	Location	Year
Gesner, Frank Xavier	Contract 571 (with Alonzo Gesner) (4/2/1901)	571	T2,3,4N R7E (Exam by M. P. McCoy showed corrections needed)	1901
Gesner, Frank Xavier		571	T3N R7 1/2E	
Gesner, Frank Xavier		571	T4N R7 1/2E	
Gesner, Frank Xavier		571	T3N R9E	
Gesner, Frank Xavier		571	Wash DC Notes -- Senator involved, attorney involved; numerous letters	
McCoy, Marion P.	Special Instructions	571.11	Exam of Contract 571 of Frank and Alonzo Gesner showed corrections needed. (ins 4/19/02, rep 2/16/03)	1902
Gesner, Alonzo "Lon"	Special Instructions (4/2/1901)	571.2	T2N R7E 3 DLC Surveys	1901
Hermans, Emery J.	Contract 572	572	T33N R21E (Exam by M. P. McCoy)	1901
McCoy, Marion P.	Special Instructions	572.11	Exam of Contract 572 of Emery Hermans. (ins 5/1/02, rep 1/28/03)	1902
Hunt, Clair A.	573	573	T40N R30E, est. and subdv., 4 Indian Allotments, 1 Mineral Survey (Exam by A. W. Barber ok)	1901
McCoy, Marion P.	Special Instructions	573.11	First Exam of Contract 573 of Clair Hunt. (ins 5/22/03)	1903
Barber, Amherst Willoughby	Special Instructions	573.12	T40N R29,30E, (ins 8/28/03) (Second Exam of cont 573 of Clair Hunt ok)	1903
Ruth, Alfred Smith	574	574	T20N R11E (Exam by M. P. McCoy ok)	1901
Ruth, Alfred Smith		574	T36N R37E (Exam by M. P. McCoy)	
Ruth, Alfred Smith		574	Wash DC Notes -- Numerous letters	
McCoy, Marion P.	Special Instructions	574.11	First Exam of Contract 574 of Alfred Ruth. (ins 8/6/01, rep 2/7/02)	1901
McCoy, Marion P.	Special Instructions	574.12	Second Exam of Contract 574 of Alfred Ruth. (ins 8/31/01, rep 2/27/02)	1901
Shelton, Lewis David Wilson	575	575	T35,36N R32E (Exam by M. P. McCoy ok)	1901
Shelton, Lewis David Wilson		575	T36N R33E	
McCoy, Marion P.	Special Instructions	575.11	Exam of Contract 575 of Lewis D. W. Shelton, ok. (ins 12/11/01, rep 2/7/03)	1901
Stocking, George Carter	Contract 576	576	T14N R5W (Exam by M. P. McCoy)	1901
Stocking, George Carter		576	Wash DC Notes -- Congressman involved, unable to read notations	
McCoy, Marion P.	Special Instructions	576.11	Exam of Contract 576 of George Stocking. (ins 10/13/01, rep 2/26/02)	1902
Keepers, George Andrew	Special Instructions	576.2	Allotments of non-reservation Indians in Klickitat County and Walla Walla County, out of The Dalles	1901

Surveyor	Contract	Sort	Location	Year
Whitham, Robert Farwell	577	577	T39N R38,39E Resurvey International Boundary (Exam by M. P. McCoy ok)	1901
Whitham, Robert Farwell		577	T40N R39,40E	
McCoy, Marion P.	Special Instructions	577.11	First Exam of Contract 577 of Robert Whitham, ok. (rep 3/22/02)	1902
McCoy, Marion P.	Special Instructions	577.12	Second Exam of Contract 577 of Robert Whitham. (rep 2/12/03)	1903
Van Winkle, Franklin Jason	Contract 578	578	T12N R6W (under Special Deposits from NPRR) (Exam by M. P. McCoy showed correction of notes needed)	1901
McCoy, Marion P.	Special Instructions	578.11	Exam of Contract 578 of Frank VanWinkle. (ins 9/4/03, rep 2/3/04)	1903
Van Winkle, Franklin Jason		579	T11,15N R7W	
McCoy, Marion P.	Special Instructions	579.11	Exam of Contracts 578 and 579 of Frank Van Winkle showed corrections needed. (ins 9/4/03, rep 2/3/04)	1903
Baldwin, Layton Samuel	Special Instructions	579.2	T40N R25E segregation in Sec. 22 & 23 (Baldwin did not make corrections because settler did not pay)	1901
Wilson, Llewellyn Almond "Lew"	580	580	T9N R41E (Exam by M. P. McCoy showed 1/4 cors marked wrong, remarked)	1901
Wilson, Llewellyn Almond "Lew"	580	580	Wash DC Notes -- Corrections made, Supplemental Specials, formerly rejected Contract 504 of Edward Dobbs; numerous letters	
McCoy, Marion P.	Special Instructions	580.11	Exam of T9N R41E Contract 580 of Lew Wilson showed 1/4 cors marked wrong, remarked. (ins 6/26/02, rep 8/17/02)	1902
McCoy, Marion P.	Special Instructions	580.12	Second Exam of Contract 580 of Lew Wilson. (rep 9/20/02)	1902
McCoy, Marion P.	Special Instructions	580.13	Third Exam of Contract 580 of Lew Wilson. (rep3/5/03)	1903
McCoy, Marion P.	Special Instructions	580.14	Fourth Exam of Contract 580 of Lew Wilson. (rep 1/26/04)	1903
Lemon, Millard Fillmore	Special Instructions	580.2	T21N R4W, Sec. 4 & 5 (possible examination)	1901
Campbell, George Raymond	Contract 581	581	T23N R9W (by bid) (all in Quinault Indian Reservation, Exam by M. P. McCoy, many corrections of notes, appr. 1904)	1901
Campbell, George Raymond		581	T21,22,23N R10W	
Campbell, George Raymond		581	T20,21,22,23N R11W	
Campbell, George Raymond		581	T20,21,22,23,24,N R12W	

Surveyor	Contract	Sort	Location	Year
Campbell, George Raymond		581	T21,22,23,24N R13W	
Campbell, George Raymond		581	Wash DC Notes -- Secretary of the Interior, Commerce and Labor involved, plat corrections, unable to read notations; numerous letters	
McCoy, Marion P.	Special Instructions	581.11	First Exam of Contract 581 of Alfred Ruth, Fred J. Brown, and Allan Muirhead, many corrections of notes. (ins 5/24/03, rep 10/14/03)	1903
McCoy, Marion P.	Special Instructions	581.12	Second Exam of Contract 581 of Alfred Ruth, Fred J. Brown, and Allan Muirhead. (rep 2/14/03)	1903
McCoy, Marion P.	Special Instructions	581.13	Third Exam of Contract 581 of Alfred Ruth, Fred J. Brown, and Allan Muirhead. (rep 2/29/04)	1904
Lemon, Millard F.	Special Instructions	581.2	T21N R4W, Sec. 15	1902
Mayer, William	Special Instructions	581.2	South Bndy T7N R3E (Mayer directed to survey bndy after Manford Lisher never could get it correct. Mayer never did either, surv by others)	1901
Stocking, George Carter	Special Instructions (12/17/1901)	581.3	T6N R1W Amended DLC Survey	1901
Rands, Harold Alva	Contract 230, Idaho (12/26/1901)	581.4	T44N R6W, Boise Meridian retrace Idaho/WA state line	1901
Brown, Frederick Julius	582	582	T18,19N R16E (Exam by M. P. McCoy)	1902
Brown, Frederick Julius		582	T15N R19E	
McCoy, Marion P.	Special Instructions	582.11	First Exam of Contract 582 of Fred J. Brown. (ins 8/5/02, rep 2/28/03)	1902
McCoy, Marion P.	Special Instructions	582.12	Second Exam of Contract 582 of Fred J. Brown. (ins 9/2/02)	1902
Campbell, George Curtis	Contract 583	583	T40N R32E (by bid) (Exam by M. P. McCoy in 1903, A. W. Barber in 1903, and M. P. McCoy again in 1906 3 times, corrected notes going back and forth many times, approved 1907)	1902
Campbell, George Curtis		583	T39, 40N R33,34E	
Campbell, George Curtis		583	Wash DC Notes -- Congressman involved, plat corrections, numerous letters	
McCoy, Marion P.	Special Instructions	583.11	First Exam of George C. Campbell had many corrections. (ins 1/6/03, rep 12/123/03)	1903
McCoy, Marion P.	Special Instructions	583.12	Second Exam of Contract 583 of George C. Campbell. (rep 9/28/04)	1904

Surveyor	Contract	Sort	Location	Year
McCoy, Marion P.	Special Instructions	583.13	Third Exam of Contract 583 of George C. Campbell. (rep 12/1/04)	1904
McCoy, Marion P.	Special Instructions	583.14	Fourth Exam of Contract 583 of George C. Campbell. (rep 1/28/05)	1905
Barber, Amherst Willoughby	Special Instructions	583.15	Fifth Exam of cont 583 of George C. Campbell (ins 8/18/03, rep 10/28/03) (had many corrections back and forth)	1903
McCoy, Marion P.	Special Instructions	583.16	Sixth Exam of Contract 583 of George C. Campbell. (ins 7/28/06, rep 1/20/06)	1906
McCoy, Marion P.	Special Instructions	583.17	Seventh Exam of Contract 583 of George C. Campbell. (rep 3/2/06)	1906
McCoy, Marion P.	Special Instructions	583.18	Eighth Exam of Contract 583 of George C. Campbell. (rep 12/8/06)	1906
Fitzhenry, Edward Allen	584	584	T25N R2,3W (by bid) (Exam by M. P. McCoy ok)	1902
Fitzhenry, Edward Allen		584	T12N R5W	
Fitzhenry, Edward Allen		584	T22N R7, 8W	
Fitzhenry, Edward Allen		584	T32N R15W	
Fitzhenry, Edward Allen		584	Wash DC Notes -- Numerous letters	
McCoy, Marion P.	Special Instructions	584.11	First Exam of Contract 584 of Edward Fitzhenry. (ins 9/4/03, rep 1/30/04)	1903
McCoy, Marion P.	Special Instructions	584.12	Second Exam of Contract 584 of Edward Fitzhenry. (ins 9/4/03, rep 1/30/04)	1903
Lenfest, Elmer E.	585	585	T32N R21E (by bid) (Exams by M. P. McCoy and A. W. Barber noted some corrections)	1902
Lenfest, Elmer E.		585	T31N R23E	
Lenfest, Elmer E.		585	Wash DC Notes -- Plat corrections; numerous letters	
McCoy, Marion P.	Special Instructions	585.11	First Exam of Contract 585 of Elmer Lenfest. (ins 5/12/03, rep 2/6/04)	1903
Barber, Amherst Willoughby	Special Instructions	585.12	Second Exam of cont 585 of Elmer Lenfest, T32N 31E and T31N R23E (ins 8/28/03) (minor corrections)	1903
Muirhead, Allan	Contract 586	586	T6N R13E (by bid) (Exams by M. P. McCoy and A. W. Barber, minor corrections) (notes filed and corrected for T6N R13E by Alfred Ruth)	1902
Muirhead, Allan		586	T26N R16E	
Muirhead, Allan		586	Wash DC Notes -- Corrections made; numerous letters	
McCoy, Marion P.	Special Instructions	586.11	First Exam of Contract 586 of Allan Muirhead. (rep 3/11/03)	1903
McCoy, Marion P.	Special Instructions	586.12	Second Exam of Contract 586 of Allan Muirhead. (rep 2/2/05)	1905

Surveyor	Contract	Sort	Location	Year
Barber, Amherst Willoughby	Special Instructions	586.13	Third Exam of T6N R13E and T26N R16E of Allan Muirhead, (ins 10/2/02) (minor corrections)	1903
Ruth, Alfred Smith	587	587	T34,35N R7E (by bid) (Exam by M. P. McCoy showed corrections needed, Ruth argued but lost) (some notes filed by Fred Brown)	1902
Ruth, Alfred Smith		587	T21N R12E	
Ruth, Alfred Smith		587	Wash DC Notes -- Attorney involved, errors; numerous letters	
McCoy, Marion P.	Special Instructions	587.11	Exam of Alfred Ruth Contract 587 showed corrections needed. (ins 9/5/03)	1903
McCoy, Marion P.	Special Instructions	587.12	Second Exam of Contract 587 of Alfred Ruth. (rep 8/16/05)	1905
McCoy, Marion P.	Special Instructions	587.13	Third Exam of Contract 587 of Alfred Ruth. (rep 3/3/06)	1906
Sharp, Edward Franklin	Contract 588	588	T34N R38E (by bid) (Exams by A. W. Barber and M. P. McCoy noted corrections)	1902
Sharp, Edward Franklin		588	T37,38N R40E	
Sharp, Edward Franklin		588	Wash DC Notes -- Corrections; numerous letters	
Barber, Amherst Willoughby	Special Instructions	588.11	First Exam of Edwin Sharp cont 588 (ins 9/2/03) (noted corrections needed)	1903
McCoy, Marion P.	Special Instructions	588.12	Second Exam of Edward Sharp of Contract 588. (ins 9/2/03)	1902
McCoy, Marion P.	Special Instructions	588.13	Third Exam of Edward Sharp of Contract 588. (rep 2/9/04)	1904
McCoy, Marion P.	Special Instructions	588.14	Fourth Exam of Edward Sharp of Contract 588. (rep 12/16/05)	1905
McCoy, Marion P.	Special Instructions	588.15	Fifth Exam of Edward Sharp of Contract 588. (rep 2/27/06)	1906
Shelton, Lewis David Wilson	589	589	T6N R3E (by bid) (Exam by M. P. McCoy showed some corrections needed)	1902
Shelton, Lewis David Wilson		589	T12,16N R4E	
Shelton, Lewis David Wilson		589	T12N R5E	
Shelton, Lewis David Wilson		589	Wash DC Notes -- Plat corrections, attorney involved; numerous letters	
McCoy, Marion P.	Special Instructions	589.11	First Exam of Contract 589 of Lewis D. W. Shelton showed some corrections needed. (ins 10/27/02, rep 2/20/03)	1903
McCoy, Marion P.	Special Instructions	589.12	Second Exam of Contract 589 of Lewis D. W. Shelton. (rep 2/8/05)	1905
Worthington, Irving	590	590	T29N R23E (by bid) (Exam by M. P. McCoy ok) (this township not surveyed by Worthington)	1902

Surveyor	Contract	Sort	Location	Year
Worthington, Irving		590	T32,33E R18E	
Worthington, Irving		590	Wash DC Notes -- Plat corrections, supplemental Specials; numerous letters	
McCoy, Marion P.	Special Instructions	590.11	Exam of Contract 590 of Irving Worthington ok. (ins 10/3/02, rep 3/3/03)	
Ruth, Alfred Smith	591	591	T33N R8E (Request by Gov. of Wash) (Exam by M. P. McCoy showed some corrections needed) (Instructions also sent to Fred Brown)	1902
McCoy, Marion P.	Special Instructions	591.11	T33N R8E, exam of Contract 591 of Alfred Ruth, some corrections needed. (ins 9/4/03, rep 8/16/05)	1905
McCoy, Marion P.	Special Instructions	591.12	Second Exam of Contract 591 of Alfred Ruth. (rep 3/3/06)	1906
Lenfest, Elmer E.	Special Instructions (10/20/1902)	591.2	T28N R5E, Sec. 4, Two islands in the Snohomish River	1902
Lenfest, Elmer E.	Special Instructions (10/24/1902)	591.3	T28N R5E, Sec. 1 & 12	1902
Gardner, Albro Burr Sr.	Special Instructions	591.4	T33N R6E, Sec. 27 & 34	1902
Gardner, Albro Burr Sr.	Special Instructions	591.4	T40N R5E, Sec 29	1902
McPherson, James Lennox	Special Instructions	591.4	T28N R2W (Sec 4 & 5)	1902
Shelton, Lewis David Wilson	592	592	T29,30N R3,4,5E (Exam by M. P. McCoy)	1902
Shelton, Lewis David Wilson		592	Wash DC Notes -- Unable to read notations; numerous letters	
McCoy, Marion P.	Special Instructions	592.11	Exam of Contract 592 of Lewis D. W. Shelton. (ins 6/24/03, rep 2/10/04)	1903
Omeg, Robert Fred	Contract 593 (with Edward Sharp)	593	T14N R7,8E (by bid) (Exam by M. P. McCoy ok)	1903
Omeg, Robert Fred		593	T15N R7E	
Sharp, Edward Franklin	593 (with Robert Omeg)	593	T14N R7, 8E (Exam by M. P. McCoy ok)	1903
Sharp, Edward Franklin		593	T15N R7E	
McCoy, Marion P.	Special Instructions	593.11	Exam of Contract 593 of Edward Sharp. (rep 7/28/05)	1905
Campbell, Charles Lois	Contract 594 (2/20/1903)	594	T38N R30,31E (a bid) (Exam by M. P. McCoy showed some field note corrections needed)	1903
Campbell, Charles Lois		594	T40N R37,38E, including the International Boundary	
Campbell, Charles Lois		594	T6N R42E, resurvey State Line	
Campbell, Charles Lois		594	Wash DC Notes -- Supplemental Specials, unable to read notations	

Surveyor	Contract	Sort	Location	Year
McCoy, Marion P.	Special Instructions	594.11	First Exam of Contract 594 of Charles Campbell showed some corrections needed. (ins 3/25/04, rep 2/22/05)	1904
McCoy, Marion P.	Special Instructions	594.12	Second Exam of Contract 594 of Charles L. Campbell. (ins 7/13/04)	1904
Hadsall, Joseph Canby	Clerk	594.2	Draftsman in the Surveyor General's Office of Edward Kingsbury in 1903-05. Transferred to S. G. Office in Wyoming, September 1, 1905.	1903
Ouellette, Louis Jean Pierre "Pete"	Clerk	594.2	Draftsman in the Surveyor General's Office of Edward Kingsbury in 1903	1903
Naden, George Frederick Smith	Clerk	594.2	Draftsman in the Surveyor General's Office of Edward Kingsbury in 1903-09+	1903
Iverson, Oliver Borsheim	Clerk	594.2	Draftsman in the Surveyor General's Office of Edward Kingsbury in 1903	1903
Hammond, Thomas Murry Jr.	595	595	T22,24,24.5,25N R10W (Exam by M. P. McCoy ok)	1903
Hammond, Thomas Murry Jr.		595	T25N R12,13W	
Hammond, Thomas Murry Jr.		595	Wash DC Notes -- Congressman involved; numerous letters	
McCoy, Marion P.	Special Instructions	595.11	First Exam of Contract 595 of Thomas Hammond. (ins 4/7/04, rep 2/10/05)	1904
McCoy, Marion P.	Special Instructions	595.12	Second Exam of Contract 595 of Thomas Hammond. (ins 9/28/04, rep 8/1/06)	1906
Hauschild, Otho Orlando	Contract 596	596	T20N R24E (by bid) (Exam by M. P. McCoy resulted in suspended survey, sureties notified (his father), Dudley Henry appointed compassman to redo survey at expense of sureties, approved 1906)	1903
Hauschild, Otho Orlando		596	Wash DC Notes -- Gross errors, corrections, Supplemental Specials, individuals involved; numerous letters	
Henry, Dudley Storey Bradstreet "Dud"	596 (as Compassman to replace Otho Hauschild)	596	T20N R24E (as Compassman to replace Otho Hauschild)	1904
McCoy, Marion P.	Special Instructions	596.11	First Exam of T20N R24E of Otho Hauschild resulted in suspended survey. (ins 4/7/04, rep 5/21/04)	1904
McCoy, Marion P.	Special Instructions	596.12	Second Exam of Contract 596 of Otho Hauschild. (ins 6/8/05, rep 2/1/05)	1905
McCoy, Marion P.	Special Instructions	596.13	Third Exam of Contract 596 of Otho Hauschild. (rep 7/16/05)	1905
Lenfest, Elmer E.	597	597	T26N R2W (by bid) (Exam by M. P. McCoy)	1903

Surveyor	Contract	Sort	Location	Year
Lenfest, Elmer E.		597	Wash DC Notes -- Unable to read notations, attorney involved; numerous letters	
McCoy, Marion P.	Special Instructions	597.11	Exam of Contract 597 of Elmer Lenfest. (ins 9/8/03, rep 2/6/05)	1904
Schwartz, George A.	598	598	T34,36N R27E (Exam by M. P. McCoy)	1903
Schwartz, George A.		598	T35N R28,29E	
McCoy, Marion P.	Special Instructions	598.11	Exam of Contract 598 of George Schwartz. (ins 2/18/04, rep 1/31/05)	1904
Wetzel, John	Contract 599 (with Irving Worthington as compassman)	599	T40N R26,28E (by bid) (Exam by A. W. Barber noted some corrections needed by Worthington)	1903
Wetzel, John		599	Wash DC Notes -- Errors reported, Supplemental Special Instructions; numerous letters	
Worthington, Irving	Contract 599 (as compassman for John Wetzel)	599	T40N R26,28E (by bid) (Exam by A. W. Barber noted some corrections needed by Worthington)	1903
Barber, Amherst Willoughby	Special Instructions	599.11	T40N R26,28E, First exam of cont 599 of John Wetzel and Irving Worthington (ins 9/25/03) (showed corrections needed)	1903
McCoy, Marion P.	Special Instructions	599.12	Second Exam of Contract 599 of John Wetzel. (rep 6/1/04)	1904
McCoy, Marion P.	Special Instructions	599.13	Third Exam of Contract 599 of John Wetzel. (rep 1/17/05)	1905
Smith, Albert Lee	Clerk	599.2	Draftsman in the Surveyor General's Office of Edward Kingsbury in 1903, temporarily replacing Peter Stixrud.	1903
Whitham, Robert Farwell	600	600	T3,9,10,11N R6E (by bid) (3 Exams by M. P. McCoy showed corrections needed) (However McCoy said: "When the mountainous and densely wooded conditions are taken into consideration this survey is first class in every particular. It should be accepted.")	1903
Whitham, Robert Farwell		600	T3N R7E	
McCoy, Marion P.	Special Instructions	600.11	First Exam of Contract 600 of Robert Whitham showed corrections needed. (ins 9/4/03, rep 2/27/05)	1904
McCoy, Marion P.	Special Instructions	600.12	Second Exam of Contract 600 of Robert Whitham. (rep 10/8/03)	1903
McCoy, Marion P.	Special Instructions	600.13	Third Exam of Contract 600 of Robert Whitham. (ins 10/30/03)	1903
Lenfest, Elmer E.	Special Instructions (3/10/1903)	600.2	T27N R9E, Sec. 2 & 11 (no exam)	1903

Surveyor	Contract	Sort	Location	Year
Richardson, Arthur Leland	Contract 601 (with Jacob Richardson)	601	T39N R32E (surv by Jacob) (Exam by M. P. McCoy)	1903
Richardson, Jacob "Jake"	601 (with Arthur Richardson)	601	T7N R15E (surv by Jacob)) (Exam by M. P. McCoy)	1903
Barber, Amherst Willoughby	Special Instructions	601.11	T7N R15E, Exam of Contract 601 of Arthur and Jacob Richardson. (ins 9/4/03)	1903
McCoy, Marion P.	Special Instructions	601.12	Second Exam of Arthur and Jacob Richardson of Contract 601. (rep 2/4/05)	1905
Brown, Frederick Julius	602	602	T37,38N R44E (on second bid) (Alfred Ruth was Contract surveyor with Surv Gen, Exam by M. P. McCoy showed corrections needed)	1903
Brown, Frederick Julius		602	Wash DC Notes -- Numerous letters	
McCoy, Marion P.	Special Instructions	602.11	Exam of Contract 602 of Fred Brown showed corrections needed. (ins 7/28/04)	1904
McCoy, Marion P.	Special Instructions	602.12	Second Exam of Contract 602 of Fred J. Brown. (rep 10/31/05)	1905
McCoy, Marion P.	Special Instructions	602.13	Third Exam of Contract 602 of Fred J. Brown. (rep 3/6/06)	1906
Emerson, Moses M. "Mose"	Special Instructions	602.2	T20N R15E (Survey coal lands under special deposits) (Exam by M. P. McCoy noted some corrections)	1903
McCoy, Marion P.	Special Instructions	602.21	Exam of Special Instructions 3/13/03 to Moses Emerson. (ins 1/22/04, rep 2/3/05)	1904
Shelton, Lewis David Wilson	603	603	T8,9N R5E (by bid) (Exam by M. P. McCoy showed corrections needed, some corrections turned in by Alfred Ruth)	1903
Shelton, Lewis David Wilson		603	T8N R6E	
Shelton, Lewis David Wilson		603	Wash DC Notes -- Corrections; numerous letters	
McCoy, Marion P.	Special Instructions	603.11	Exam of Contract 603 by Lewis Shelton showed corrections needed. (ins 2/5/06, rep 1/31/07)	1906
Marble, Hiram Franklin (Frank)	Contract 604	604	Yakima I.R. (per diem contract) (Exam by M. P. McCoy showed corrections needed)	1903
Marble, Hiram Franklin (Frank)		604	T9N R17E	
Marble, Hiram Franklin (Frank)		604	T8N R20E	
Marble, Hiram Franklin (Frank)		604	Wash DC Notes -- Survey suspended, corrections; numerous letters	
McCoy, Marion P.	Special Instructions	604.11	First Exam of Contract 604 of Hiram Marble, corrections needed. (ins 1/22/04, rep 10/8/05)	1905
McCoy, Marion P.	Special Instructions	604.12	Second Exam of Contract 604 of Hiram Marble. (ins 3/3/05, rep 3/8/06)	1906

Surveyor	Contract	Sort	Location	Year
Van Winkle, Franklin Jason	Special Instructions	604.2	T12N R7W, Sec. 33 & 34 (Exam by M. P. McCoy)	1903
Van Winkle, Franklin Jason		604.2	Wash DC Notes -- plat corrections	
McCoy, Marion P.	Special Instructions	604.21	Exam of Special Instructions 5/16/03 to Frank Van Winkle. (rep 2/3/04	1903
Fitzhenry, Edward Allen	Special Instructions	604.4	T33N R14W, west range of sections	1903
Marble, Hiram Franklin (Frank)	605	605	T16N R15E (Many delays by Marble, Exams by M. P. McCoy in 1908, C. W. Pidgeon in 1908, and F. W. Rase in 1911 showed corrections needed in field)	1903
Marble, Hiram Franklin (Frank)		605	T27N R16E	
Marble, Hiram Franklin (Frank)		605	Wash DC Notes -- Supplemental Specials, portion suspended, corrections, individual involved, unable to read notations; numerous letters	
McCoy, Marion P.	Special Instructions	605.11	First Exam of Contract 605 of Hiram Marble. (rep 1/30/08)	1908
Pidgeon, Charles Marshall	Special Instructions	605.12	T16N R15E (Second Exam of Contract 605 of Hiram Marble) (corrections in field needed) (rep 2/12/08)	1907
Rase, Frederick William	Special Instructions	605.13	Third Exam of Contract 605 of Hiram Marble. (rep 5/19/11)	1911
Hungate, Stephen A. Douglas	Contract 606 (as Compassman for Hezekiah H. Johnson)	606	T29N R35-40E North Bndy Spokane Indian Reservation	1905
Johnson, Hezekiah Harris "Ki"	Contract 606	606	Spokane I.R. (by bid) (Surv Gen preferred Ruth and Lenfest but Johnson was low) (Exam by M. P. McCoy noted corrections)	1903
Johnson, Hezekiah Harris "Ki"		606	T28,29N R35,36E	
Johnson, Hezekiah Harris "Ki"		606	T27,28,29N R37,38,39E (the North boundary of the Spokane Indian Reservation was retraced by Stephen Hungate as compassman)	
Johnson, Hezekiah Harris "Ki"		606	T28,29N R40E (the North boundary of the Spokane Indian Reservation was retraced by Stephen Hungate as compassman)	
Johnson, Hezekiah Harris "Ki"		606	Wash DC Notes -- Corrections, Supplemental Specials, portion suspended, unable to read notations; numerous letters	

Surveyor	Contract	Sort	Location	Year
Hungate, Stephen A. Douglas	Contract 606 (as Compassman for Hezekiah H. Johnson)	606	T29N R35-40E North Bndy Spokane Indian Reservation	1905
McCoy, Marion P.	Special Instructions	606.11	First Exam of Contract 606 of Hezekiah Johnson showed corrections needed. (ins 3/3/05, rep 7/13/05)	1905
McCoy, Marion P.	Special Instructions	606.12	Second Exam of Contract 606 of Hezekiah Johnson. (ins 4/28/05, rep 7/13/05)	1905
McCoy, Marion P.	Special Instructions	606.13	Third Exam of Contract 606 of Hezekiah Johnson. (rep 7/28/05)	1905
Blout, Sidney Edwin	Special Instructions (4/17/1903)	606.2	T18N R12E Mt Rainier Park Boundary	1903
Blout, Sidney Edwin		606.2	T19N R13E, as a U. S. Surveyor	
Blout, Sidney Edwin		606.2	T17N R14E East Bndy, as a U. S. Surveyor	
Blout, Sidney Edwin		606.2	Seventh Standard Parallel North R9-13E, South Boundary of the Washington Forest Reserve, as a U. S. Surveyor	
Gardiner, George J.	Special Instructions	606.2	T40N R25E J. M. Hagerty Homestead Entry, Bullion No. 1 & 2, Six Eagles Claim, Rocky Ford and Puritan Placers	1903
Angell, Homer Daniel	Contract 607 (3/22/1904)	607	Yakima I.R. Boundary (by bid) (Clyde W. Riddell and Robert Omeg chainmen) (Exam by M. P. McCoy ok)	1904
Angell, Homer Daniel	607	607	T9N R13E (Robert Omeg and Clyde Riddell chainmen)	1904
McCoy, Marion P.	Special Instructions	607.11	Exam of Homer Angell Contract 607, ok. (ins 9/24/04, rep 3/9/06)	1905
Angell, Homer Daniel	608 (with Clyde Riddell) (4/15/1904)	608	T20N R18E (Exam by M. P. McCoy) (Robert Omeg chainman) (survey by Homer Angell)	1904
Angell, Homer Daniel		608	Wash DC Notes -- Plat corrections	
Riddell, Clyde Wellington	Contract 608 (with Homer Angell) (4/15/1904)	608	T20N R18E (Exam by M. P. McCoy) (survey by Homer Angell)	1904
Riddell, Clyde Wellington		608	Wash DC Notes -- Plat Corrections	
McCoy, Marion P.	Special Instructions	608.11	First Exam of Contract 608 of Homer Angell and Clyde Riddell. (ins 10/14/04, rep 10/8/05)	1905
McCoy, Marion P.	Special Instructions	608.12	Second Exam of Homer Angell and Clyde Riddell. (rep 3/9/06)	1906

Surveyor	Contract	Sort	Location	Year
Byars, William Fleming "Will"	609 (by William H. Byars and Ray L. Stout as compassmen)	609	9th Std Prll N through R45,46E (W. F. Byars wanted out of Contract, S. G. said no, William H. Byars and Ray L. Stout were appointed compassmen, Exams by M. P. McCoy in 1905 and W. M. Chubb in 1910 resulted in multiple corrections)	1904
Byars, William Fleming "Will"		609	T33-36N R45,46E	1904
Byars, William Fleming "Will"		609	Wash DC Notes -- Plat corrections, Congressman involved, survey suspended, field corrections, Supplemental Specials; numerous letters	
Byars, William Henry "Henry" "Billy"	Contract 609 (as compassman for William F. Byars)	609	9th Std Prll N through R45,46E (W. F. Byars wanted out of contract, S. G. said no, William H. Byars and Ray L. Stout were appointed compassmen, Exam resulted in multiple corrections)	1904
Byars, William Henry "Henry" "Billy"		609	T33-36N R45,46E	1904
Stout, Ray Lewis	Contract 609 (as Compassman for William F. Byars)	609	9th Std Prll N through R45,46E (W. F. Byars wanted out of the Contract, S. G. said no, William H. Byars and Ray L. Stout were appointed compassmen, Exam resulted in multiple corrections)	1904
McCoy, Marion P.	Special Instructions	609.11	First Exam of Contract 609 of William F. Byars. (rep 11/21/05)	1905
McCoy, Marion P.	Special Instructions	609.12	Second Exam of Contract 609 of William F. Byars. (rep 3/11/06)	1906
Chubb, Wistar Morris	Special Instructions	609.13	Third Exam of William F. Byars of Contract 609. (ins 4/20/10, rep 12/1/10)	1910
Campbell, George Raymond	610 (with Milton Germond)	610	7th Std Prll N R45E (Exam by M. P. McCoy)	1904
Campbell, George Raymond		610	T28N R39E	
Campbell, George Raymond		610	T34N R44E	
Campbell, George Raymond		610	T29,28N R45,46E	
Campbell, George Raymond		610	Wash DC Notes -- Survey Suspended for corrections, later accepted; numerous letters	
Germond, Milton Bernel	610 (with George R. Campbell) (4/15/1904)	610	7th Std Prll N R45E (Exam by M. P. McCoy) (surv by George Campbell)	1904
Germond, Milton Bernel		610	T28N R39E (surv by George Campbell)	

Surveyor	Contract	Sort	Location	Year
Germond, Milton Bernel		610	T34N R44E (surv by George Campbell)	
Germond, Milton Bernel		610	T27,28N R45,46E (surv by Milton Germond)	
Germond, Milton Bernel		610	Wash DC Notes -- Survey Suspended for corrections, later accepted; numerous letters	
McCoy, Marion P.	Special Instructions	610.11	First Exam of Contract 610 of George R. Campbell and Milton Germond. (ins 10/20/04, rep 11/11/05)	1905
McCoy, Marion P.	Special Instructions	610.12	Second Exam of Contract 610 of George R. Campbell and Milton Germond. (rep 3/1/06)	1906
Campbell, George Raymond	611 (with Milton Germond)	611	T29N R45,46E (Exam by M. P. McCoy) (surveyed by Milton Germond)	1904
Campbell, George Raymond		611	Wash DC Notes -- Plat corrections; numerous letters	
Germond, Milton Bernel	611 (with George R. Campbell)	611	T29N R45,46E (Exam by M. P. McCoy) (surv by Milton Germond)	1904
Germond, Milton Bernel		611	Wash DC Notes -- Plat corrections; numerous letters	
McCoy, Marion P.	Special Instructions	611.11	First Exam of Contract 611 of George R. Campbell and Milton Germond. (ins 10/20/04, rep 11/11/05)	1905
McCoy, Marion P.	Special Instructions	611.12	Second Exam of Contract 611 of George R. Campbell and Milton Germond. (rep 3/1/06)	1906
Angell, Homer Daniel	612 (with Clyde Riddell)	612	T20N R18E (Robert Omeg chainman) (survey by Homer Angell) (Exam by M. P. McCoy)	1904
Angell, Homer Daniel		612	Wash DC Notes -- plat Corrections	
Riddell, Clyde Wellington	612 (with Homer Angell)	612	T20N R18E (survey by Homer Angell) (Exam by M. P. McCoy)	1904
Riddell, Clyde Wellington		612	Wash DC Notes -- plat Corrections	
McCoy, Marion P.	Special Instructions	612.11	First Exam of Contract 612 of Homer Angell and Clyde Riddell. (ins 10/11/04, rep 10/8/05)	1905
McCoy, Marion P.	Special Instructions	612.12	Second Exam of Contract 612 of Homer Angell and Clyde Riddell. (rep 3/9/06)	1906
Byars, William Fleming "Will"	Contract 613 (by William H. Byars and Ray L. Stout as compassmen)	613	T33-36N R45,46E (Exams by M. P. McCoy in 1905-06, J. Scott Harrison in 1908, and W. M. Chubb in 1910)	1904
Byars, William Fleming "Will"		613	Wash DC Notes -- Congressman involved, portion suspended, errors reported, field corrections, Supplemental Specials, unable to read notations; numerous letters	

Surveyor	Contract	Sort	Location	Year
Byars, William Henry "Henry" "Billy"	Contract 613 (as compassman for William F. Byars)	613	T33-36N R45,46E	1904
Stout, Ray Lewis	Contract 613 (as Compassman for William F. Byars)	613	T33-36N R45,46E	1904
McCoy, Marion P.	Special Instructions	613.11	First Exam of Contract 613 of William F. Byars. (rep 11/21/05)	1905
McCoy, Marion P.	Special Instructions	613.12	Second Exam of Contract 613 of William F. Byars. (ins 3/21/07, rep 3/11/06)	1906
Harrison, John Scott "Scott"	Special Instructions	613.13	Third Exam of Contract 613 of William F. Byars. (ins 8/10/08, rep 12/31/08)	1908
Chubb, Wistar Morris	Special Instructions	613.14	Fourth Exam of Contract 613 of William F. Byars (ins 4/20/10, rep 12/1/10)	1910
Campbell, George Raymond	614 (with Milton Germond)	614	T28N R39E (Exam by M. P. McCoy)	1904
Campbell, George Raymond		614	T34,36N R44E	
Campbell, George Raymond		614	T27,28N R45,46E	
Campbell, George Raymond		614	Wash DC Notes -- Portion suspended for errors; numerous letters	
Germond, Milton Bernel	614 (with George R. Campbell)	614	T28N R39E (surv by George Campbell) (Exam by M. P. McCoy)	1904
Germond, Milton Bernel		614	T34-36N R44E	
Germond, Milton Bernel		614	T27,28N R45,46E (surv by Milton Germond)	
Germond, Milton Bernel		614	Wash DC Notes -- Portion suspended for errors; numerous letters	
McCoy, Marion P.	Special Instructions	614.11	First Exam of Contract 614 of George R. Campbell and Milton Germond. (ins 10/20/04, rep 11/11/05)	1905
McCoy, Marion P.	Special Instructions	614.12	Second Exam of Contract 614 of George R. Campbell and Milton Germond. (rep 3/1/06)	1906
Angell, Homer Daniel	615 (with Clyde Riddell) (4/29/1904)	615	4th Std Prll N R7E (surveyed by Homer Angell) (Exam by M. P. McCoy)	1904
Angell, Homer Daniel		615	T17N R7E (Robert Omeg chainman) (surveyed by Homer Angell)	
Angell, Homer Daniel		615	T20N R16E (Robert Omeg chainman) (surveyed by Homer Angell)	
Angell, Homer Daniel		615	Wash DC Notes -- Plat corrections; numerous letters	
Riddell, Clyde Wellington	615 (with Homer Angell) (4/29/1904)	615	4th Stud Pall N R 7E (surveyed by Homer Angell) (Exam by M. P. McCoy)	1904
Riddell, Clyde Wellington		615	T17N R7E (surveyed by Homer Angell)	
Riddell, Clyde Wellington		615	T20N R16E (surveyed by Homer Angell)	
Riddell, Clyde Wellington		615	Wash DC Notes -- Plat corrections; numerous letters	

Surveyor	Contract	Sort	Location	Year
McCoy, Marion P.	Special Instructions	615.11	First Exam of Contract 615 of Homer Angell and Clyde Riddell. (ins 1/27/05, rep 10/8/05)	1905
McCoy, Marion P.	Special Instructions	615.12	Second Exam of Contract 615 of Homer Angell and Clyde Riddell. (rep 3/3/06)	1906
McCoy, Marion P.	Special Instructions	615.13	Third Exam of Contract 615 of Homer Angell and Clyde Riddell. (rep 4/23/06)	1906
Henry, Dudley Storey Bradstreet "Dud"	616	616	T19N R24E (Exam by M. P. McCoy ok)	1904
Henry, Dudley Storey Bradstreet "Dud"		616	T33N R23E	
Henry, Dudley Storey Bradstreet "Dud"		616	Wash DC Notes -- Supplemental Specials	
McCoy, Marion P.	Special Instructions	616.11	First Exam of Contract 616 of Dudley Henry. (ins 6/8/05, rep 3/11/06)	1906
McCoy, Marion P.	Special Instructions	616.12	Second Exam of Contract 616 of Dudley Henry. (rep 5/8/06)	1906
Ruth, Alfred Smith	617	617	T39,40N R36E (Exam by M. P. McCoy showed minor corrections needed)	1904
Ruth, Alfred Smith		617	Wash DC Notes -- Plat Corrections	
McCoy, Marion P.	Special Instructions	617.11	T39,40N R36E, Exam of Contract 617 of Alfred Ruth, minor corrections needed. (6/21/05, rep 6/4/06)	1906
Shelton, Lewis David Wilson	Contract 618	618	T29N R4,6W (Exam by M. P. McCoy) (There are original rejected plats and field notes of this survey in the National Archives in Washington D. C.)	1904
Shelton, Lewis David Wilson		618	T29,30N R7W (There are original rejected plats and field notes of this survey in the National Archives in Washington D. C.)	
Shelton, Lewis David Wilson		618	Wash DC Notes -- Corrections; numerous letters	
McCoy, Marion P.	Special Instructions	618.11	Exam of Contract 618 of Lewis D. W. Shelton. (ins 2/6/06, rep 1/31/07)	1906
Fitzhenry, Edward Allen	619	619	T25N R17E (Exam by M. P. McCoy)	1904
Fitzhenry, Edward Allen		619	T30N R28E	
McCoy, Marion P.	Special Instructions	619.11	Exam of Contract 619 of Edward Fitzhenry. (ins 2/5/06, rep 1/31/07)	1906
Hunt, Clair A.	620	620	T40N R29E (Exam by M. P. McCoy)	1904
Hunt, Clair A.		620	Wash DC Notes -- Plat corrections; numerous letters	

Surveyor	Contract	Sort	Location	Year
McCoy, Marion P.	Special Instructions	620.11	Exam of Contract 619 of Edward Fitzhenry. (ins 4/2/07, rep 8/20/07)	1907
Richardson, Arthur Leland	621 (with Jacob Richardson)	621	T39N R32E (surv by Jacob) (Exams by M. P. McCoy in 1906 and J. S. Harrison in 1908)	1904
Richardson, Arthur Leland		621	T37N R36E (surv by Jacob)	
Richardson, Arthur Leland		621	T36N R42E (surv by Jacob)	
Richardson, Arthur Leland		621	Wash DC Notes -- Plat corrections, errors reported; numerous letters	
Richardson, Jacob "Jake"	621 (with Arthur Richardson)	621	T39N R32E (surv by Jacob) (Exams by M. P. McCoy in 1906 and J. S. Harrison in 1908)	1904
Richardson, Jacob "Jake"		621	T37N R36E (surv by Jacob)	
Richardson, Jacob "Jake"		621	T36N R42E	
Richardson, Jacob "Jake"		621	Wash DC Notes -- Plat corrections, errors reported; numerous letters	
McCoy, Marion P.	Special Instructions	621.11	First Exam of Contract 621 of Arthur and Jacob Richardson. (rep 6/4/06)	1906
McCoy, Marion P.	Special Instructions	621.12	Second Exam of Contract 621 of Arthur and Jacob Richardson. (ins 10/6/06, rep 6/2/07)	1907
McCoy, Marion P.	Special Instructions	621.13	Third Exam of Contract 621 of Arthur and Jacob Richardson. (rep 1/27/08)	1908
Harrison, John Scott "Scott"	Special Instructions	621.14	Fourth Exam of Contract 621 of Arthur and Jacob Richardson. (ins 8/10/08, rep 12/16/08)	1908
McCoy, Marion P.	Special Instructions	621.21	Exam of Special Instructions 7/31/06 to Joseph Snow. (rep 1/30/08)	1907
Snow, Joseph Marshal	622	622	T35N R26E (by bid) (Exam by M. P. McCoy)	1904
Snow, Joseph Marshal		622	T35,37N R27E	
Snow, Joseph Marshal		622	Wash DC Notes -- Supplemental Specials and additional Specials issued; numerous letters	
McCoy, Marion P.	Special Instructions	622.11	Exam of Contract 622 of Joseph M. Snow, ok. (ins 11/10/06, rep 1/30/06)	1906
McCoy, Marion P.	Special Instructions (10/29/1904)	622.2	T40N R30E, survey of Lot 8	1904
Whitham, Robert Farwell	623	623	T11N R7E (Exam by M. P. McCoy)	1904
Whitham, Robert Farwell		623	T15N R4E	
Whitham, Robert Farwell		623	T21N R11E	
Whitham, Robert Farwell		623	T35N R12E	

Surveyor	Contract	Sort	Location	Year
Whitham, Robert Farwell	Mineral Surveys	623	T40N R38E Northport Mining District, 2 Mining Claims	1905
McCoy, Marion P.	Special Instructions	623.11	First Exam of Contract 623 of Robert Whitham. (rep 11/29/06)	1906
McCoy, Marion P.	Special Instructions	623.12	Second Exam of Contract 623 of Robert Whitham. (rep 12/8/06)	1906
Beach, Wesley	Special Instructions (1/19/1904)	623.2	T12N R9E, Sec. 5 & 6 (no exam)	1904
Ruth, Alfred Smith	Special Instructions	623.2	T9N R1W, Island in Sec. 3	1904
Sawyer, George R.	Special Instructions	623.25	T28N R35E (Exam by M. P. McCoy showed corrections needed)	1904
Sawyer, George R.		623.25	Wash DC Notes -- Survey suspended, corrections made; numerous letters	
McCoy, Marion P.	Special Instructions	623.26	Exam of Spec. Instr. Survey of George R. Sawyer in T28N R35E, corrections needed.	1905
Dunnington, Abner Fay	Special Orders from U. S. Geological Survey to survey boundary of the Forest Reserve	623.3	T35-40N R22E, East boundary, surveyed under the direction of the head of the Geological Survey, a U. S. Surveyor, not a Deputy Surveyor	1904
Dunnington, Abner Fay	Special Orders from U. S. Geological Survey to survey boundary of the Forest Reserve	623.3	T29N R9-19E, South boundary, surveyed under the direction of the head of the Geological Survey, a U. S. Surveyor, not a Deputy Surveyor	1904
Farmer, Robert Andrew	Special Orders from U. S. Geological Survey to survey boundaries of the Forest Reserve	623.3	T35-40N R22E, East Boundary of the Forest Reserve, surveyed under the direction of the head of the Geological Survey, a U. S. Surveyor, not a Deputy Surveyor	1904
Farmer, Robert Andrew	Special Orders from U. S. Geological Survey to survey boundaries of the Forest Reserve	623.3	T29N R9-19E, South boundary of the Forest Reserve, surveyed under the direction of the head of the Geological Survey, Farmer was a U. S. Surveyor, not a Deputy Surveyor	1904
Farmer, Robert Andrew	Special Orders from U. S. Geological Survey to survey boundaries of the Forest Reserve	623.3	T35-40N R22E, East Boundary of the Forest Reserve, surveyed under the direction of the head of the Geological Survey, a U. S. Surveyor, not a Deputy Surveyor	1904
Farmer, Robert Andrew	Special Orders from U. S. Geological Survey to survey boundaries of the Forest Reserve	623.3	T29N R9-19E, South boundary of the Forest Reserve, surveyed under the direction of the head of the Geological Survey, Farmer was a U. S. Surveyor, not a Deputy Surveyor	1904

Surveyor	Contract	Sort	Location	Year
Ruth, Alfred Smith	624	624	T14,15N R10E (lowest bidder) (under survey of coal lands) (Exam by M. P. McCoy noted Ruth did not show coal lands correctly)	1905
Ruth, Alfred Smith		624	T15N R11E	
Ruth, Alfred Smith		624	Wash DC Notes -- Survey suspended, corrections made; numerous letters	
McCoy, Marion P.	Special Instructions	624.11	Exam of Contract 624 of Alfred Ruth showed coal lands were not noted correctly. (rep 10/15/05)	1905
McCoy, Marion P.	Special Instructions	624.12	Second Exam of Contract 624 of Alfred Ruth. (rep 6/30/06)	1906
Gradon, Herman David	Idaho Contract 260 (with Harold A. Rands) (1/21/1905)	624.2	Contract 260 ID, T46N R6W M. M., Retrace State Boundary	1905
Rands, Harold Alva	Contract 260 Idaho (1/21/1905) (with Herman D. Gradon)	624.3	Retrace State Boundary, T46N R6W, B. M.	1905
Angell, Homer Daniel	Contract 625 (3/7/1905)	625	T28N R17E (Exam by M. P. McCoy)	1905
Angell, Homer Daniel		625	Wash DC Notes -- Plat corrections; numerous letters	
McCoy, Marion P.	Special Instructions	625.11	First Exam of Contract 625 of Homer Angell. (ins 10/4/05, rep 10/15/05))	1905
McCoy, Marion P.	Special Instructions	625.12	Second Exam of Contract 625 of Homer Angell. (rep 3/11/06)	1906
Matson, Oliver Sr.	Clerk	625.2	Messenger in the Surveyor General's Office of William Kingsbury in 1905.	1905
Germond, Milton Bernel	Contract 626	626	T26,27N R15E (Exam by M. P. McCoy)	1905
		626	T23,24N R17E	
		626	T24N R18E	
McCoy, Marion P.	Special Instructions	626.11	Exam of Contract 626 of Milton Germond. (ins 7/7/06, rep 2/27/07)	1906
Oakes, Ivan Edward	Contract 627 (3/7/1905)	627	T19N R10E (Exam by M. P. McCoy)	1905
Oakes, Ivan Edward		627	T21N R14E	
Oakes, Ivan Edward		627	T18N R15E	
Oakes, Ivan Edward		627	Wash DC Notes -- Individual complained; numerous letters	
McCoy, Marion P.	Special Instructions	627.11	Exam of Contract 627 of Ivan Oakes. (ins 2/5/06, rep 2/27/07)	1906
Muldrow, William Canon	Special Instructions (4/10/1905)	627.2	Received instructions for a \$100 survey, but it was later cancelled, after the Surveyor General reworked another plat.)	1905
Riddell, Clyde Wellington	628	628	T14N R4E	1905

Surveyor	Contract	Sort	Location	Year
Riddell, Clyde Wellington		628	T10,11N R5E (Exams by M. P. McCoy in 1907, F. J. Van Winkle in 1907 and M. P. McCoy in 1908)	
Riddell, Clyde Wellington		628	Wash DC Notes -- Attorney involved, survey suspended; numerous letters	
McCoy, Marion P.	Special Instructions	628.11	First Exam of Contract 628 of Clyde Riddell.	1907 (ins 3/5/07)
Van Winkle, Franklin Jason	Special Instructions	628.12	Second Exam of Contract 628 of Clyde Riddell. (ins 3/13/07, rep 5/14/06)	1907
McCoy, Marion P.	Special Instructions	628.13	Third Exam of Contract 628 of Clyde Riddell.	1907 (ins 6/28/07, rep 9/13/07)
McCoy, Marion P.	Special Instructions	628.14	Fourth Exam of Contract 628 of Clyde Riddell.	1908 (rep 1/27/08)
Townsend, Edward Candee	Clerk	628.2	Clerk in the Surveyor General's Office of Edward P. Kingsbury in 1905	1905
Henry, John Dudley		629	T18N R22E (Exam by M. P. McCoy)	1905
Henry, John Dudley		629	T17,18N R24,25E	
Henry, John Dudley		629	T16N R26E	
Henry, John Dudley		629	Wash DC Notes -- Plat corrections; numerous letters	
McCoy, Marion P.	Special Instructions	629.11	First Exam of Contract 629 of John Henry. (ins 6/12/05, rep 3/11/06)	1906
McCoy, Marion P.	Special Instructions	629.12	Second Exam of Contract 629 of John Henry. (ins 2/14/06, rep 2/27/07)	1906
McCoy, Marion P.	Special Instructions	629.13	Third Exam of Contract 629 of John Henry. (ins 4/20/06)	1906
McCoy, Marion P.	Special Instructions	629.14	Fourth Exam of Contract 629 of John Henry. (ins 6/15/06)	1906
Campbell, Alexander Russell	Contract 630 (4/13/1905)	630	T38N R2E (per diem contract) (in Lummi Ind. Res.) (Exam in office showed corrections needed)	1905
Schwartz, George A.	631	631	T36,40N R27E (Exam by M. P. McCoy in 1907 and J. S. Harrison in 1908)	1905
Schwartz, George A.		631	T36N R28E	
Schwartz, George A.		631	T35N R41E	
Schwartz, George A.		631	Wash DC Notes -- Corrections; numerous letters	
McCoy, Marion P.	Special Instructions	631.11	First Exam of Contract 631 if George Schultz. (ins 10/16/06, rep 2/27/07)	1907
Harrison, John Scott "Scott"	Special Instructions	631.12	Second Exam of Contract 631 of George Schwartz. (ins 8/10/08, rep 12/31/08)	1908
McCoy, Marion P.	Special Instructions	631.2	T21,22N R2E Surv. abandoned Gig Harbor Military Resv., Pierce Co.	1906
McCoy, Marion P.	Special Instructions (8/4/1906)	631.2	T2N R7E Surv Isaac H. Bush DLC.	1906

Surveyor	Contract	Sort	Location	Year
Campbell, George Raymond	632 (with Walter Long and Milton Germond) (11/10/1905)	632	T8,9N R11E (surv by George Campbell)	1905
Campbell, George Raymond		632	T8,9,10,11N R12,13E (T10,11N R12E, T11N R13E surv by Long) (T8N R11E, T8,9N R12,13E, T11N R13E surv by George Campbell) (T10N R13E by Germond) (Exams by Frank Van Winkle in 1970, C. W. Pidgeon in 1908, L.L. Dent in 1909, and F. W. Rase in 1911) (Exam of T9N R16E by Dent in 1909 determined that the resurveys were not done and recommended that the Deputies return to field.) (resurv 3 miles of line in 1908 by Campbell) (resurvey 16 miles of line in 1908 in T8N R12E by Campbell)	
Campbell, George Raymond		632	T6,8,9,10,11N R14E (T6, 10,11N R14E surv by George Campbell) (T8,9N R14E by Germond)	
Campbell, George Raymond		632	T8N R15E (surv by Germond) (exam by Van Winkle in 1907) (resurveyed 3 miles of line in 1908 by Campbell)	
Campbell, George Raymond		632	T6N R16,17E (16E by Campbell, 17E by Long)	
Campbell, George Raymond		632	T8,9,11N R17,18E (surv by Long) (examined by Louis Dent) (resurvey 1 mile in 1907 by Campbell) (resurv 5 miles of line in 1910 by Campbell)	
Campbell, George Raymond		632	T6N R20E (surv by Long)	
Campbell, George Raymond		632	T7,8,9N R19,20E (surv by Long)	
Campbell, George Raymond		632	T6N R20E (surv by Walter Long)	
Campbell, George Raymond		632	T7,8N R21,22E	
Campbell, George Raymond		632	por of Bndy Yakima I. R. (Campbell) (that portion abutting above surveys, surv by Long)	
Campbell, George Raymond		632	Wash DC Notes -- Corrections made, two Supplemental Special Instructions issued, por suspended; numerous letters	
Germond, Milton Bernel	632 (with George R. Campbell and Walter Long) (11/10/1905)	632	T8,9N R11E (surv by George Campbell)	1905

Surveyor	Contract	Sort	Location	Year
Germond, Milton Bernel		632	T8,9,10,11N R12,13E (T10,11N R12E, T11N R13E surv by Long) (T8N R11E, T8,9N R12,13E, T11N R13E surv by George Campbell) (T10N R13E by Germond) (Exams by Frank VanWinkle in 1970, C. W. Pidgeon in 1908, L.L. Dent in 1909, and F. W. Rase in 1911) (Exam of T9N R16E by Dent determined that the resurveys were not done and recommended that the Deputies return to field.) (resurv 3 miles of line in 1908 by Campbell) (resurvey 16 miles of line in 1908 in T8N R12E by Campbell)	
Germond, Milton Bernel		632	T6,8,9,10,11N R14E (T6, 10,11N R14E surv by George Campbell) (T8,9N R14E by Germond)	
Germond, Milton Bernel		632	T8N R15E (surv by Germond) (exam by Van Winkle in 1907) (resurveyed 3 miles of line in 1908 by Campbell)	
Germond, Milton Bernel		632	T6N R16,17E (16E by Campbell, 17E by Long)	
Germond, Milton Bernel		632	T8,9,11N R17,18E (surv by Long) (examined by Louis Dent) (resurvey 1 mile in 1907 by Campbell) (resurv 5 miles of line in 1910 by Campbell)	
Germond, Milton Bernel		632	T6N R20E (surv by Long)	
Germond, Milton Bernel		632	T7,8,9N R19,20E (surv by Long)	
Germond, Milton Bernel		632	T6N R20E (surv by Walter Long)	
Germond, Milton Bernel		632	T7,8N R21,22E (surv by Long)	
Germond, Milton Bernel		632	por Bndy of Yakima Ind. Res. (that portion abutting above surveys, surv by Long)	
Germond, Milton Bernel		632	Wash DC Notes -- Corrections made, two Supplemental Special Instructions issued, por suspended; numerous letters	
Long, Walter DeVillo	Contract 632 (with George R. Campbell and Milton Germond) (11/10/1905)	632	T8,9N R11E (surv by George Campbell)	1905

Surveyor	Contract	Sort	Location	Year
Long, Walter DeVillo		632	T8,9,10,11N R12,13E (T10,11N R12E, T11N R13E surv by Long) (T8N R11E, T8,9N R12,13E, T11N R13E surv by George Campbell) (T10N R13E by Germond)) (Exams by Frank VanWinkle in 1970, C. W. Pidgeon in 1908, L.L. Dent in 1909, and F. W. Rase in 1911) (Exam of T9N R16E by Dent determined that the resurveys were not done and recommended that the Deputies return to field.) (resurv 3 miles of line in 1908 by Campbell) (resurvey 16 miles of line in 1908 in T8N R12E by Campbell)	
Long, Walter DeVillo		632	T6,8,9,10,11N R14E (T6, 10,11N R14E surv by George Campbell) (T8,9N R14E by Germond)	
Long, Walter DeVillo		632	T8N R15E (surv by Germond) (exam by Van Winkle in 1907) (resurveyed 3 miles of line in 1908 by Campbell)	
Long, Walter DeVillo		632	T6N R16,17E (16E by Campbell, 17E by Long)	
Long, Walter DeVillo		632	T8,9,11N R17,18E (surv by Long) (examined by Louis Dent) (resurvey 1 mile in 1907 by Campbell) (resurv 5 miles of line in 1910 by Campbell)	
Long, Walter DeVillo		632	T6N R20E (surv by Long)	
Long, Walter DeVillo		632	T7,8,9N R19,20E (surv by Long)	
Long, Walter DeVillo		632	T6N R20E (surv by Walter Long)	
Long, Walter DeVillo		632	T7,8N R21,22E (surv by Long)	
Long, Walter DeVillo		632	portion Bndy Yakima Ind. Res. (that portion abutting above surveys, surv by Long)	
Long, Walter DeVillo		632	Wash DC Notes -- Corrections made, two Supplemental Special Instructions issued, portion suspended; numerous letters	
Van Winkle, Franklin Jason	Special Instructions	632.11	T8N R15E (exam of Milton Germond in 1907 noted errors in field, one was Van Winkle's error) (ins 5/4/07, rep 12/5,10/07)	1907
Pidgeon, Charles Marshall	Special Instructions	632.12	Second Exam of Contract 632 of George R. Campbell, Walter Long and Milton Germond. (rep 2/13/08)	1908

Surveyor	Contract	Sort	Location	Year
Dent, Louis Lee	Special Instructions	632.13	T9N R16E (Third Exam of Germond, Campbell, and Long, Contract 632) (determined that the resurveys were not done and recommended that the Deputies return to field.) (ins 9/17/09, rep 12/10/09)	1909
Rase, Frederick William	Special Instructions	632.14	Fourth Exam of Contract 632 of George Campbell, Walter Long, and Milton Germond. (rep 2/20/11)	1911
Archer, Finch Robert	Special Instructions from Office of Indian Affairs	632.2	Special Allotting Agent at Quinault from 1905-13	1905
Kimbrell, John Wilson	Special Instructions WA (12/16/1905)	632.5	T5N R29E, island in Sec. 10	1905
Campbell, Charles Lois	633 (with John Penland) (2/27/1906)	633	T32N R7E (surveyed by Charles L. Campbell) (Exam by M. P. McCoy)	1906
Campbell, Charles Lois		633	T27 R9E (surveyed by Charles L. Campbell)	
Campbell, Charles Lois		633	T22N R11E (surveyed by Charles L. Campbell)	
Campbell, Charles Lois		633	T37N R11,12E (surveyed by John R. Penland)	
Campbell, Charles Lois		633	T29N R35E (surveyed by Charles L. Campbell)	
Campbell, Charles Lois		633	T24N R8,9W (surveyed by John R. Penland)	
Campbell, Charles Lois		633	Wash D C Notes -- corrections; numerous letters	
Penland, John Robert	Contract 633 (with Charles Campbell)	633	T32N R7E (surveyed by Charles L. Campbell)	1906
Penland, John Robert		633	T27 R9E (surveyed by Charles L. Campbell)	
Penland, John Robert		633	T22N R11E (surveyed by Charles L. Campbell)	
Penland, John Robert		633	T37N R11,12E (surveyed by John R. Penland)	
Penland, John Robert		633	T29N R35E (surveyed by Charles L. Campbell)	
Penland, John Robert		633	6th Stnd Pll N, R8,9W (surveyed by Charles L. Campbell)	
Penland, John Robert		633	T24N R8,9W (surveyed by John R. Penland)) (Exam by M. P. McCoy)	
Penland, John Robert		633	Wash D C Notes -- corrections; numerous letters	
McCoy, Marion P.	Special Instructions	633.11	First Exam of Contract 633 of Charles L. Campbell and John Penland. (ins 3/28/07, rep 9/13/07)	1907
McCoy, Marion P.	Special Instructions	633.12	Second Exam of Contract 633 of Charles L. Campbell and John Penland. (rep 1/33/08)	1908

Surveyor	Contract	Sort	Location	Year
Pidgeon, Charles Marshall	Special Instructions	633.13	Third Exam of Contract 633 of Charles Campbell and John Penland. (rep 2/7/08)	1908
Dezendorf, James Nelson Croft	Clerk	633.2	Chief Draftsman from 2/20/1906 for one year, temporarily replacing Ira C. Otis.	1906
Campbell, Charles Lois	Contract 634 (with John Penland) (2/27/1006)	634	T32N R7E (surveyed by Charles L. Campbell) (Exam by M. P. McCoy)	1906
Campbell, Charles Lois		634	Wash D C Notes -- Plat corrections; numerous letters	
Penland, John Robert	Contract 634 (with Charles Campbell)	634	T32N R7E (surveyed by Charles L. Campbell) (Exam by M. P. McCoy)	1906
Penland, John Robert		634	Wash D C Notes -- Plat corrections; numerous letters	
McCoy, Marion P.	Special Instructions	634.11	First Exam of Contract 634 of Charles L. Campbell and John Penland. (ins 8/17/06, rep 9/13/07)	1907
McCoy, Marion P.	Special Instructions	634.12	Second Exam of Contract 634 of Charles L. Campbell and John Penland. (rep 1/23/08)	1907
Whitham, Paul Page	Contract 635 (with Robert F. Whitham)	635	Columbia Guide Meridian, T28-34N (Exam by F. W. Rase)	1906
Whitham, Paul Page		635	8th Standard Parallel, R26-37E	
Whitham, Paul Page		635	Joseph Guide Meridian, T28-34N	
Whitham, Paul Page		635	7th Standard Parallel, R30-35E	
Whitham, Paul Page		635	Moses Guide Meridian, T30-34N	
Whitham, Paul Page		635	T30N R27,28E (T30N R27E not surv this Contract)	
Whitham, Paul Page		635	T28 R30,31,33,34E (not surv this Contract)	
Whitham, Paul Page		635	T33N R25,37E (not surv this Contract)	
Whitham, Paul Page		635	T29N R30,35E (T29N R35E not surv this Contract)	
Whitham, Paul Page		635	Wash DC Notes -- Errors reported, unable to read notations, corrections; numerous letters	
Whitham, Robert Farwell	635 (with Paul Whitham)	635	Columbia Guide Meridian, T28-34N (Exam by F. W. Rase)	1906
Whitham, Robert Farwell		635	8th Standard Parallel, R26-37E	
Whitham, Robert Farwell		635	Joseph Guide Meridian, T28-34N	
Whitham, Robert Farwell		635	7th Standard Parallel, R30-35E	
Whitham, Robert Farwell		635	Moses Guide Meridian, T30-34N	
Whitham, Robert Farwell		635	T30N R27,28E (T30N R27E not surv this Contract)	

Surveyor	Contract	Sort	Location	Year
Whitham, Robert Farwell		635	T28 R30,31,33,34E (not surv this Contract)	
Whitham, Robert Farwell		635	T33N R25,37E (not surv this Contract)	
Whitham, Robert Farwell		635	T29N R30,35E (T29N R35E not surv this Contract)	1906
Whitham, Robert Farwell		635	Wash DC Notes -- Errors reported, unable to read notations, corrections; numerous letters	
McCoy, Marion P.	Special Instructions	635.11	First Exam of Contract 635 of Robert and Paul Whitham. (ins 8/17/06, rep 5/11/07)	1907
McCoy, Marion P.	Special Instructions	635.12	Second Exam of Contract 635 of Robert and Paul Whitham. (rep 1/8/08)	1907
Gardner, Albro Burr Sr.	Special Instructions (4/20/1907)	635.2	T22N R9E	1907
Whitham, Paul Page	Contract 636 (with Robert Whitham)	636	T30-32N R30-34E (T30,31,32N R31-34E not surv this Contract) (Exam by F. W. Rase)	1906
Whitham, Paul Page		636	T29,30,31,32N R30E	
Whitham, Paul Page		636	T30-32N R28,29E	
Whitham, Paul Page		636	Wash DC Notes -- Plat corrections, portion suspended, field corrections, unable to read notations; numerous letters	
Whitham, Robert Farwell	636 (with Paul Whitham)	636	T30-32N R30-34E (T30,31,32N R31-34E not surv this Contract) (Exam by F. W. Rase)	
Whitham, Robert Farwell		636	T29-32N R30E	1908
Whitham, Robert Farwell		636	T30-32N R28,29E	
Whitham, Robert Farwell		636	Wash DC Notes -- Plat corrections, portion suspended, field corrections, unable to read notations; numerous letters	
Rase, Frederick William	Special Instructions	636.11	Exam of Contract 636 of Robert and Paul Whitham. (ins 6/23/08, rep 12/2/08)	1908
Porak, Henry George	Contract 637 (with Edward Sharp)	637	T29,30,31,32N R25,26E (surveyed by Porak and Sharp together) (Exam by F. W. Rase)	1906
Porak, Henry George		637	T30,31,32N R27E (surveyed by Porak and Sharp together)	
Porak, Henry George		637	Wash DC Notes -- Plat corrections, portion suspended, field corrections, unable to read notations; numerous letters	
Sharp, Edward Franklin	Contract 637 (with Henry Porak)	637	T29,30,31,32N R25,26E (Exam by F. W. Rase)	1906
Sharp, Edward Franklin		637	T30,31,32N R27E	

Surveyor	Contract	Sort	Location	Year
Sharp, Edward Franklin		637	Wash DC Notes -- Plat corrections, portion suspended, field corrections, unable to read notations; numerous letters	
Rase, Frederick William	Special Instructions	637.11	Exam of Contract 637 of Porack and Edward Sharp. (6/23/08, rep 7/16/08)	1908
Campbell, William A. Burt "Burt"	Contract 638 (with Alfred Geddes and Nathan Hubbs) (11/12/1906)	638	T33N R25E (Exam by F. W. Rase)	1906
Campbell, William A. Burt "Bert"		638	T33,34N R26,27,28,29,30E	
Campbell, William A. Burt "Bert"		638	Wash DC Notes -- numerous letters	
Geddes, Alfred Lathrope	Contract 638 (with W. A. B. Campbell and Nathan Hubbs)	638	T33N R25,28N (Exam by F. W. Rase)	1906
Geddes, Alfred Lathrope		638	T33,34N R26,27,28,29E (Floyd Betts was a chainman.)	
Geddes, Alfred Lathrope		638	Wash DC Notes -- numerous letters	
Geddes, Alfred Lathrope		638	T33,34N R26,27,28,29E (Floyd Betts was a chainman.)	
Geddes, Alfred Lathrope		638	T33,34N R26,27,28,29E (Floyd Betts was a chainman.)	
Hubbs, Nathan Carter	Contract 638 (with Alfred Geddes and W. A. B. Campbell)	638	T33N R25N (Exam by F. W. Rase)	1906
Hubbs, Nathan Carter		638	T33,34N, R26,27,28,29E (T33N R29E surv by Campbell) (T34N R30E surv by Hubbs)	
Hubbs, Nathan Carter		638	Wash DC Notes -- numerous letters	
Rase, Frederick William	Special Instructions	638.11	First Exam of Contract 638 of William A. B. Campbell, Alfred Geddes, and Nathan Hubbs. (ins 7/25/08, rep 12/15/08)	1908
Rands, Ernest Paul	Contract 639 (with Harold A. Rands)	639	T33,34N R31-37E (Exams by F. W. Rase in 1908, 1910, and 1911)	1906
Rands, Ernest Paul		639	Wash DC Notes -- Corrections; numerous letters	
Rands, Harold Alva	Contract 639 (with Ernest P. Rands)	639	T33,34N R31-37E (Exams by F. W. Rase in 1908, 1910, and 1911)	1906
Rands, Harold Alva		639	Wash DC Notes -- Corrections; numerous letters	
Rase, Frederick William	Special Instructions	639.11	First Exam of Contract 639 of Ernest Rands and Harold Rands. (ins 7/25/08, rep 2/9/09)	1908

Surveyor	Contract	Sort	Location	Year
McCoy, Marion P.	Special Instructions	639.12	Second Exam of Contract 639 of Ernest and Harold Rands. (ins 3/27/09, indicted before report)	1909
Rase, Frederick William	Special Instructions	639.13	Third Exam of Contract 639 of Ernest and Harold Rands. (ins 3/24/10, rep 8/21/10)	1910
Rase, Frederick William	Special Instructions	639.14	Fourth Exam of Contract 639 of Ernest and Harold Rands. (rep 1/30/11)	1911
Henry, Dudley Storey Bradstreet "Dud"	Special Instructions from the Office of Indian Affairs	639.2	Allotments at Quinault Indian Reservation	1906
Henry, Dudley Storey Bradstreet "Dud"	640 (with John Henry and Herbert Raymond)	640	T28N R30,31,33E (Exam by F. W. Rase) (surveyed by Herbert Raymond) (ext. by John D. Henry) T29N R30,31E (surv by Herbert Raymond) (ext by John D. Henry) T29N R33E (ext by John D. Henry) T30N R30E (not in this Contract) T31N R32E (surv by Herbert Raymond) T32N R33E (surv by John D. Henry)	1906
Henry, Dudley Storey Bradstreet "Dud"		640	T28-31N R32E (T28,30N R32E surveyed by Dudley S. B. Henry)	
Henry, Dudley Storey Bradstreet "Dud"		640	Wash DC Notes -- Plat corrections; numerous letters	
Henry, John Dudley	Contract 640 (with Herbert Raymond and Dudley Henry)	640	T28N R30,31,33E (Exam by F. W. Rase) (surveyed by Herbert Raymond) (ext. by John D. Henry) T29N R30,31E (surv by Herbert Raymond) (ext by John D. Henry) T29N R33E (ext by John D. Henry) T30N R30E (not in this contract) T31N R32E (surv by Herbert Raymond) T32N R33E (surv by John D. Henry)	1906
Henry, John Dudley		640	T30,31N R33E (surveyed by John D. Henry) T32N R31,32N (surv by John D. Henry)	
Henry, John Dudley		640	T28-31N R32E (T28,30N R32E surveyed by Dudley S. B. Henry)	
Henry, John Dudley		640	Wash DC Notes -- Plat corrections; numerous letters	
Raymond, Herbert Newton		640	T28-31N R32E (T28,30N R32E surveyed by Dudley S. B. Henry)	

Surveyor	Contract	Sort	Location	Year
Raymond, Herbert Newton	Contract 640 (with Dudley Henry & John D. Henry)	640	T28N R30,31,33E (Exam by F. W. Rase) (surveyed by Herbert Raymond) (ext. by John D. Henry) T29N R30,31E (surv by Herbert Raymond) (ext by John D. Henry) T29N R33E (ext by John D. Henry) T30N R30E (not in this Contract) T31N R32E (surv by Herbert Raymond) T32N R33E (surv by John D. Henry)	1906
Raymond, Herbert Newton	Contract 640 (with Dudley Henry & John D. Henry)	640	T28N R30,31,33E (Exam by F. W. Rase) (surveyed by Herbert Raymond) (ext. by John D. Henry) T29N R30,31E (surv by Herbert Raymond) (ext by John D. Henry) T29N R33E (ext by John D. Henry) T30N R30E (not in this Contract) T31N R32E (surv by Herbert Raymond) T32N R33E (surv by John D. Henry)	1906
Raymond, Herbert Newton		640	T30,31N R33E (surveyed by John D. Henry) T32N R31,32N (surv by John D. Henry)	
Raymond, Herbert Newton		640	T28-31N R32E (T28,30N R32E surveyed by Dudley S. B. Henry)	
Rase, Frederick William	Special Instructions	640.11	Exam of Contract 640 of Dudley and John Henry and Herbert Raymond. (ins 7/25/08. rep 1/14/08)	1908
Muirhead, Allan	641 (with Alfred S. Ruth & Fred J. Brown)	641	T28N R34E (Exams by M. P. McCoy in 1909 and F. W. Rase in 1911 and 1912) (surveyed by Allan Muirhead)	1906
Muirhead, Allan		641	T27,28N R35E (surveyed by Allan Muirhead)	
Muirhead, Allan		641	T29,30,31,32N R34-36E (T28,29N R35E and T29N R34E surveyed by Allan Muirhead) (the rest were surveyed by Fred Brown)	
Muirhead, Allan		641	T31,32N R37E (surveyed by Fred Brown)	
Muirhead, Allan		641	Wash DC Notes -- Portion suspended, field corrections, Senator involved; numerous letters	
Brown, Frederick Julius	641 (with Alfred S. Ruth & Allan Muirhead)	641	T28N R34E (all by low bid) (Exams by M. P. McCoy in 1909 and F. W. Rase in 1911 and 1912) (surveyed by Allan Muirhead)	1906
Brown, Frederick Julius		641	T27,28N R35E (surveyed by Allan Muirhead)	

Surveyor	Contract	Sort	Location	Year
Brown, Frederick Julius		641	T29,30,31,32N R34-36E (T28,29N R35E and T29N R34E surveyed by Allan Muirhead) (the rest were surveyed by Fred Brown)	
Brown, Frederick Julius		641	T31,32N R37E (surveyed by Fred Brown)	
Brown, Frederick Julius		641	Wash DC Notes -- Portion suspended, field corrections, Senator involved; numerous letters	
Muirhead, Allan		641	T28N R34E (Exams by M. P. McCoy in 1909 and F. W. Rase in 1911 and 1912) (surveyed by Allan Muirhead)	1906
Muirhead, Allan		641	T27,28N R35E (surveyed by Allan Muirhead)	
Muirhead, Allan		641	Wash DC Notes -- Portion suspended, field corrections, Senator involved; numerous letters	
Ruth, Alfred Smith	641 (with Allan Muirhead & Fred J. Brown)	641	T28N R34E (Exams by M. P. McCoy in 1909 and F. W. Rase in 1911 and 1912) (surveyed by Allan Muirhead)	1906
Ruth, Alfred Smith		641	T27,28N R35E (surveyed by Allan Muirhead)	
Ruth, Alfred Smith		641	T29,30,31,32N R34-36E (T28,29N R35E and T29N R34E surveyed by Allan Muirhead) (the rest were surveyed by Fred Brown)	
Ruth, Alfred Smith		641	T31,32N R37E (surveyed by Fred Brown)	
Ruth, Alfred Smith		641	Wash DC Notes -- Portion suspended, field corrections, Senator involved; numerous letters	
McCoy, Marion P.	Special Instructions	641.11	First Exam of Contract 641 of Fred J. Brown, Allan Muirhead and Alfred Ruth. (ins 3/27/09, indicted before report)	1909
Rase, Frederick William	Special Instructions	641.12	Exam of Contract 641 of Fred J. Brown, Allan Muirhead, and Alfred Ruth. (ins 3/24/10, rep 1/5/11)	1910
Rase, Frederick William	Special Instructions	641.13	Third Exam of Contract 641 of Fred J. Brown, Allan Muirhead, and Alfred Ruth. rep 2/9/12)	1912
Snow, Joseph Marshal	Special Instructions (7/31/1906)	641.2	T37N R26,27E, 1 Indian Allotment (Exam by M. P. McCoy)	1906
Thorn, William Henry "Bill"	Special Instructions (7/10/1906)	641.3	T15-19N R6,7,9E Mt. Rainier National Park Boundary (as United States "Surveyor" with the U. S. Geological Survey)	1906

Surveyor	Contract	Sort	Location	Year
Wilson, Llewellyn Almond "Lew"	642	642	T36N R27E (Exams by J. S. Harrison in 1908, M. P. McCoy in 1909 and William Lightfoot in 1909)	1907
Wilson, Llewellyn Almond "Lew"		642	T35,36N R26,27E 2 Indian Allotments	1907
Wilson, Llewellyn Almond "Lew"		642	Wash DC Notes -- Errors reported, field corrections made; numerous letters	
Harrison, John Scott "Scott"	Special Instructions	642.11	T36,37N R27E (First Exam of Contract 642 of Lew Wilson, made corrections instead of deputy.) (ins 9/28/08)	1908
McCoy, Marion P.	Special Instructions	642.12	Second Exam of Contract 642 of Lew A. Wilson. (ins 6/24/09, indicted before report)	1909
Lightfoot, William Joseph	Special Instructions	642.13	Third Exam of Lew Wilson of Contract 642. (ins 9/17/09)	1909
Rhodes, Clayborne Frank "Frank"	Contract 643 (3/5/1907)	643	T40N R5E (Exams by M. P. McCoy in 1909, William Lightfoot in 1909, W. H. Thorn in 1909 and F. W. Rase in 1912)	1907
Rhodes, Clayborne Frank "Frank"		643	T23N R9E	
Rhodes, Clayborne Frank "Frank"		643	T28N R16E	
Rhodes, Clayborne Frank "Frank"		643	T36N R20E	
Rhodes, Clayborne Frank "Frank"		643	Wash DC Notes -- Individual involved, plat corrections; numerous letters	
McCoy, Marion P.	Special Instructions	643.11	First Exam of Contract 643 of C. Frank Rhodes. (ins 4/3/09, indicted before report)	1909
Lightfoot, William Joseph	Special Instructions	643.12	Second Exam of Contract 643 of Frank Rhodes. (ins 9/17/09, rep 10/20/09)	1909
Thorn, William Henry "Bill"	Special Instructions	643.13	Third Exam of Contract 643 of C. Frank Rhodes. (ins 9/17/09, rep 12/13/09)	1909
Rase, Frederick William	Special Instructions	643.14	Fourth Exam of Contract 643 of C. Frank Rhodes. (ins 3/20/11, rep 1/30/12)	1911
Wilson, Llewellyn Almond "Lew"	644	644	T40N R28E (Exam by M. P. McCoy)	1907
Wilson, Llewellyn Almond "Lew"		644	Wash DC Notes -- Plat corrections; numerous letters	
McCoy, Marion P.	Special Instructions	644.11	Exam of Contract 644 of Lew A. Wilson. (rep 3/10/08)	1908
Wilson, Llewellyn Almond "Lew"	645 (3/5/1907)	645	T22,23N R14E (Exam by J. S. Harrison)	1907

Surveyor	Contract	Sort	Location	Year
Harrison, John Scott "Scott"	Special Instructions	645.11	Exam of Contract 645 or Lew Wilson. (rep 12/31/08)	1908
Omeg, Robert Fred	Contract 646	646	T38N R34E (Exam by J. S. Harrison)	1907
Omeg, Robert Fred		646	T36N R40E	
Omeg, Robert Fred		646	T40N R41E	
Omeg, Robert Fred		646	Wash DC Notes -- Numerous letters	
Harrison, John Scott "Scott"	Special Instructions	646.11	Exam of Contract 646 of Robert Omeg. (ins 8/22/08, rep 12/31/08)	1908
Campbell, George Raymond	Contract 647 (with Milton Germond and Walter Long)	647	Yakima I.R. (Exam by M. P. McCoy in 1909 and F. W. Rase in 1911)	1907
Germond, Milton Bernel	Contract 647 (with George Campbell and Walter Long)	647	Yakima Indian Reservation (Exam by M. P. McCoy in 1909 and F. W. Rase in 1911)	1907
Long, Walter DeVillo	Contract 647 (with George Campbell & Milton B. Germond)	647	Yakima I.R. (Exam by M. P. McCoy in 1909 and F. W. Rase in 1911)	1907
Richardson, Arthur Leland	648 (with Jacob Richardson)	648	T20N R12,14E (Exams by M. P McCoy in 1909 and F. W. Rase in 1911) (not surv by Richardsons)	1907
Richardson, Arthur Leland		648	(Jacob died during this Contract in May, 1908) (Jacob died during this Contract in May, 1908)	
Richardson, Arthur Leland		648	T32N R23E (surv by Arthur)	
Richardson, Arthur Leland		648	Wash DC Notes -- Plat corrections; numerous letters	
Richardson, Jacob "Jake"	648 (with Arthur Richardson) (Jacob died during this Contract in May, 1908)	648	T20N R12,14E (Exams by M. P McCoy in 1909 and F. W. Rase in 1911) (not surv by Richardsons)	1907
Richardson, Jacob "Jake"		648	T22N R15E (not surv by Richardsons)	
Richardson, Jacob "Jake"		648	T32N R23E (surv by Arthur)	
Richardson, Jacob "Jake"		648	Wash DC Notes -- Plat corrections; numerous letters	
McCoy, Marion P.	Special Instructions	648.11	First Exam of Contract 648 of Arthur and Jacob (ins 4/3/09)Richardson.	1909
Rase, Frederick William	Special Instructions	648.12	Second Exam of Contract 648 of Arthur Richardson and Jacob Richardson. (ins 3/20/11, rep 1/23/12)	

Surveyor	Contract	Sort	Location	Year
Richardson, Arthur Leland	Contract 649 (with Jacob Richardson)	649	T20N R12,14E (Exams by M. P McCoy in 1909 and F. W. Rase in 1911) (not surv by Richardsons) (Jacob died during this Contract in May, 1908)	1907
Richardson, Arthur Leland		649	T22N R15E (not surv by Richardsons)	
Richardson, Arthur Leland		649	Wash DC Notes -- Plat corrections; numerous letters	
Richardson, Jacob "Jake"	Contract 649 (with Arthur Richardson) (Jacob died during this Contract in May, 1908)	649	T20N R12,14E (Exams by M. P McCoy in 1909 and F. W. Rase in 1911) (not surv by Richardsons)	1907
Richardson, Jacob "Jake"		649	T22N R15E (not surv by Richardsons)	
Richardson, Jacob "Jake"		649	Wash DC Notes -- Plat corrections; numerous letters	
McCoy, Marion P.	Special Instructions	649.11	First Exam of Contract 649 of Arthur and Jacob (ins 4/3/09)Richardson.	1909
Rase, Frederick William	Special Instructions	649.12	Second Exam of Contract 649 of Arthur Richardson and Jacob Richardson. (ins 3/20/11, rep 1/23/12)	
Johnson, Hezekiah Harris "Ki"	650	650	T22N R11,12E (Exam by F. W. Rase)	1907
Johnson, Hezekiah Harris "Ki"		650	T21N R13E	
Johnson, Hezekiah Harris "Ki"		650	Wash DC Notes -- Attorney involved; numerous notes	
Rase, Frederick William	Special Instructions	650.11	Exam of Contract 650 of Hezekiah Johnson. (ins 3/20/11, rep 3/31/12)	1911
Johnson, Hezekiah Harris "Ki"	Contract 651	651	T22N R11,12,13E (Exam by F. W. Rase)	1907
Johnson, Hezekiah Harris "Ki"		651	T21N R13E	
Johnson, Hezekiah Harris "Ki"		651	Wash DC Notes -- Attorney involved; numerous notes	
Rase, Frederick William	Special Instructions	651.11	Exam of Contract 651 of Hezekiah Johnson. (ins 3/20/11, rep 3/31/12)	1911
	Clerk	651.2	Chief Draftsman in the surveyor General's Office of Edward Kingsbury, 1899-1903	1899
Otis, Ira Clinton	Clerk	651.2	Chief Draftsman in the surveyor General's Office of Edward Kingsbury, 1899-1903	1899
Schwartz, George A.	652	652	T20N R10E (Exam by W. H. Thorn)	1907

Surveyor	Contract	Sort	Location	Year
Schwartz, George A.		652	Wash DC Notes -- Supplemental Specials; numerous letters	
Thorn, William Henry "Bill"	Special Instructions	652.11	Exam of Contract 652 of George Schultz. (ins 10/12/08, rep 1/8/09)	1908
Sheffield, Ebenezer D. "Ebby"	Special Instructions (7/31/07)	652.2	T12N R27E (Exam by J. Scott Harrison)	1907
Sheffield, Ebenezer D. "Ebby"	Special Instructions (7/31/07)	652.2	T12N R27E (Exam by J. Scott Harrison)	1907
Sheffield, Ebenezer D. "Ebby"		652.2	3rd Stnd Par R27E	
Sheffield, Ebenezer D. "Ebby"		652.2	Wash DC Notes -- corrections; numerous letters	
Harrison, John Scott "Scott"	Special Instructions	652.21	T12N R27E, Exam of Special Instructions of Ebb Sheffield. (ins 9/11/08, rep 11/2/08)	1908
Schwartz, George A.	653	653	T20N R10E (Exam by W. H. Thorn)	1907
Schwartz, George A.		653	Wash DC Notes -- Supplemental Specials; numerous letters	
Thorn, William Henry "Bill"	Special Instructions	653.11	Exam of Contract 653 of George Schultz. (ins 10/12/08, rep 1/8/09)	1909
Peterson, William Maurice	Special Instructions	653.2	Special Indian Allotting Agent on the Makah Indian Reservation	1907
Cupples, Horace Greeley	Special Instructions (8/1/1907)	653.3	T40N R8E, Homestead Claim of John Broyles	1907
Cupples, Horace Greeley	Special Instructions (8/1/1907)	653.3	T40N R8E, Homestead Claim of John Broyles	1907
Sawyer, George R.	Special Instructions	653.4	T9N R30,31E Islands in the Snake River	1907
Richardson, Samuel H. Jr. "Sam"	654	654	T35N R36E (Exam by W. M. Chubb in 1910)	1908
Richardson, Samuel H. Jr. "Sam"		654	T36N R36E	
Richardson, Samuel H. Jr. "Sam"		654	T35N R37E	
Richardson, Samuel H. Jr. "Sam"		654	T37N R37E	
Richardson, Samuel H. Jr. "Sam"		654	Wash DC Notes -- Field corrections; numerous letters	
McCoy, Marion P.	Special Instructions	654.11	First Exam of Contract 654 of Samuel Richardson. (ins 3/20/09, indicted before report)	1909
Lightfoot, William Joseph	Special Instructions	654.12	Second Exam of Contract 654 of Samuel Richardson. (ins 11/2/09)	1909

Surveyor	Contract	Sort	Location	Year
Chubb, Wistar Morris	Special Instructions	654.13	Third Exam of Contract 654 of Samuel Richardson. (ins 4/20/10, rep 11/29/10)	1910
Wilson, John Becket	Contract 655	655	T37N R41E Exams by M. P. McCoy in 1909, William Lightfoot in 1909, W. M. Chubb in 1910 and F. W. Rase in 1911)	1908
Wilson, John Becket		655	T37N R43E	
Wilson, John Becket		655	T38N R43E	
Wilson, John Becket		655	T35N R42E	
Wilson, John Becket		655	Wash DC Notes -- Corrections made, Senator involved, survey suspended; numerous letters	
McCoy, Marion P.	Special Instructions	655.11	First Exam of Contract 655 of John B. Wilson. (ins 3/27/09, indicted before report)	1909
McCoy, Marion P.	Special Instructions	655.12	Second Exam of Contract 655 of John B. Wilson. (ins 8/26/09, indicted before report)	1909
Lightfoot, William Joseph	Special Instructions	655.13	Third Exam of Contract 655 of John B. Wilson. (ins 9/17/09)	1909
Chubb, Wistar Morris	Special Instructions	655.14	Fourth Exam of Contract 655 of John B. Wilson. (ins 4/20/10, rep 11/25/10)	1910
Rase, Frederick William	Special Instructions	655.15	Fifth Exam of Contract 655 of John B. Wilson. (ins 7/17/11, rep 5/--/12)	1912
Godfrey, Albert Nelson	Contract 656	656	T22N R9E (Exams by Lincoln Wilkes in 1911 and W. M. Chubb in 1911) (not surveyed by Godfrey) (some townships eliminated)	1908
Godfrey, Albert Nelson		656	T24N R9E (not surveyed by Godfrey)	
Godfrey, Albert Nelson		656	T23,24N R9E (not surveyed by Godfrey)	
Godfrey, Albert Nelson		656	Wash DC Notes -- Numerous letters	
Chubb, Wistar Morris	Special Instructions	656.12	Second Exam of Contract 656 of Albert Godfrey. (ins 3/20/11, rep 11/28/11)	1911
Beane, Henry Jones	Special Instructions (3/4/1908)	656.2	T20N R1E, an island in Sec. 10	1908
Godfrey, Albert Nelson	Contract 657 (5/12/1908)	657	T22N R9E (not surveyed by Godfrey) (some townships eliminated)	
Godfrey, Albert Nelson		657	T23N R9E (not surveyed by Godfrey)	
Godfrey, Albert Nelson		657	T24N R9E (not surveyed by Godfrey)	
Godfrey, Albert Nelson		657	R27N R9E (Exam by W. M. Chubb)	
Godfrey, Albert Nelson		657	Wash DC Notes -- Numerous letters	
Chubb, Wistar Morris	Special Instructions	657.12	Second Exam of Contract 656 of Albert Godfrey. (ins 3/20/11, rep 11/28/11)	1911

Surveyor	Contract	Sort	Location	Year
Schwartz, George A.	661	661	T36N R25E (Exams by William Lightfoot in 1909, W. M. Chubb in 1910, and F W. Rase in 1911)	1908
Schwartz, George A.		661	T33N R24E	
Schwartz, George A.		661	T32N R42E	
Schwartz, George A.		661	Wash DC Notes -- Numerous letters	
Lightfoot, William Joseph	Special Instructions	661.11	First Exam of Contract 661 of George Schwartz. (ins 10/14/09)	1909
Chubb, Wistar Morris	Special Instructions	661.12	Second Exam of Contract 661 of George Schwartz. (ins 4/20/10, rep 12/1/10)	1910
Rase, Frederick William	Special Instructions	661.13	Third Exam of Contract 661 of George Schwartz. (ins 3/20/11, rep 10/19/11)	1911
Whitham, Robert Farwell	662	662	T30N R27E (Exam by J. S. Harrison)	1908
Whitham, Robert Farwell		662	T30N R29E	
Whitham, Robert Farwell		662	T31N R29E	
Whitham, Robert Farwell		662	Wash DC Notes -- Corrections; numerous notes	
Harrison, John Scott "Scott"	Special Instructions	662.11	Exam of Contract 662 of Robert Whitham. (ins 9/17/08, rep 12/31/08)	1908
Riddell, Clyde Wellington	Contract 663 (with George X. Riddell)	663	T4N R10E (Exams by M. P. McCoy in 1909, W. H. Thorn in 1909, W. M. Chubb in 1910, W. H. Thorn in 1910, and Lincoln Wilkes in 1911)	1908
Riddell, Clyde Wellington		663	T36N R30E	
Riddell, Clyde Wellington		663	T39N R31E	
Riddell, Clyde Wellington		663	T37N R40E	
Riddell, Clyde Wellington		663	T39N R43E	
Riddell, Clyde Wellington		663	T40N R43E	
Riddell, Clyde Wellington		663	Wash DC Notes -- Field corrections made, Senator involved, unable to read notations; numerous letters	
Riddell, George Xenophon ("Xeno")	Contract 663 (with Clyde Riddell)	663	T4N R10E (Exams by M. P. McCoy in 1909, W. H. Thorn in 1909, W. M. Chubb in 1910, W. H. Thorn in 1910, and Lincoln Wilkes in 1911)	1908
Riddell, George Xenophon ("Xeno")		663	T36N R30E	
Riddell, George Xenophon ("Xeno")		663	T39N R31E	

Surveyor	Contract	Sort	Location	Year
Riddell, George Xenophon ("Xenon")		663	T37N R40E	
Riddell, George Xenophon ("Xenon")		663	T39N R43E	
Riddell, George Xenophon ("Xenon")		663	T40N R43E	
Riddell, George Xenophon ("Xenon")		663	Wash DC Notes -- Field corrections made, Senator involved, unable to read notations; numerous letters	
McCoy, Marion P.	Special Instructions	663.11	First Exam of Contract 663 of Clyde and George Riddell. (ins 9/9/09, indicted before report)	
Thorn, William Henry "Bill"	Special Instructions	663.12	Second Exam of Contract 663 of Clyde and George Riddell. (ins 9/17/09)	1909
Chubb, Wistar Morris	Special Instructions	663.13	Third Exam of Contract 663 of George and Clyde Riddell. (ins 4/20/10, rep 11/16/10)	1910
Thorn, William Henry "Bill"	Special Instructions	663.14	Fourth Exam of Clyde and George Riddell. (ins 5/18/10)	1910
Wilkes, Lincoln Ellsworth "Lyn"	Special Instructions	663.15	Fifth Exam of Clyde Riddell and George Riddell, Contract 663 in 1911. (ins 3/20/11, rep ??)	1911
Wilkes, Lincoln Ellsworth "Lyn"	Special Instructions	663.16	Sixth Exam of Contract 663 of Clyde and George Riddell. (rep 12/6/11)	1911
Rase, Frederick William	Special Instructions	663.17	Seventh Exam of Contract 663 of Clyde and George Riddell. (ins 4/22/13, rep 2/5/13)	1913
Rase, Frederick William	Special Instructions	663.18	Eighth Exam of Contract 663 of Clyde and George Riddell. (rep 5/16/13)	1913
Rogers, Jesse Jordan	Contract 664 (5/27/1908)	664	T38N R6E (Exams by W. H. Thorn in 1909 and W. M. Chubb in 1911)	1908
Rogers, Jesse Jordan		664	Wash DC Notes -- Attorney involved, corrections; numerous letters	
Rogers, Jesse Jordan		664	Wash DC Notes -- Attorney involved, corrections; numerous letters	
McCoy, Marion P.	Special Instructions	664.11	First Exam of Contract 664 of Jesse Rogers. (ins 9/9/09, indicted before report)	1909
Thorn, William Henry "Bill"	Special Instructions	664.12	Second Exam of Contract 664 of Jesse Rogers. (ins 9/17/09, rep 12/13/09)	1909
Thorn, William Henry "Bill"	Special Instructions	664.13	Third Exam of Contract 664 of Jesse Rogers. (rep 6/15/11)	1911
Chubb, Wistar Morris	Special Instructions	664.14	Fourth Exam of Contract 664 of Jesse Rogers. (ins 11/20/11, rep 3/24/11)	1911
Rogers, Jesse Jordan	Contract 665	665	T38N R6E	1908
McCoy, Marion P.	Special Instructions	665.11	First Exam of Contract 665 of Jesse Rogers. (ins 9/9/09, indicted before report)	1909
Thorn, William Henry "Bill"	Special Instructions	665.12	Second Exam of Contract 665 of Jesse Rogers. (ins 9/17/09, rep 12/13/09)	1909

Surveyor	Contract	Sort	Location	Year
Thorn, William Henry "Bill"	Special Instructions	665.13	Third Exam of Contract 664 of Jesse Rogers (rep 6/15/11)	1909
Chubb, Wistar Morris	Special Instructions	665.14	Fourth Exam of Contract 665 of Jesse Rogers. (ins 11/20/11, rep 3/24/11)	1911
Whitham, Robert Farwell	666 (6/15/1908) (suspended)	666	(Exams by W. H. Thorn in 1910 and F. W. Rase in 1912)	1908
Whitham, Robert Farwell		666	T20N R9E	
Whitham, Robert Farwell		666	T21N R9E	
Whitham, Robert Farwell		666	T21N R10E	
Whitham, Robert Farwell		666	Wash DC Notes -- Survey suspended, corrections made; numerous letters	
Thorn, William Henry "Bill"	Special Instructions	666.11	First Exam of Contract 666 of Robert Whitham (ins 5/18/10, rep 11/10/10)	1910
Thorn, William Henry "Bill"	Special Instructions	666.12	Second Exam of Contract 666 of Robert Whitham (rep 12/15/10)	1910
Chubb, Wistar Morris	Special Instructions	666.13	Third Exam of Contract 666 of Robert Whitham. (rep 8/26/11)	1911
Rase, Frederick William	Special Instructions	666.14	Fourth Exam of Contract 666 of Robert Whitham. (ins 4/25/12, rep 2/5/13)	1912
Whitham, Robert Farwell	667 (suspended)	667	T20N R9E (Exams by W. H. Thorn in 1910 and F. W. Rase in 1912)	1908
Whitham, Robert Farwell		667	T21N R9E	
Whitham, Robert Farwell		667	T21N R10E (corrected N line Sec 7, and returned SP to original alignment)	
Whitham, Robert Farwell		667	Wash DC Notes -- Survey suspended, corrections made; numerous letters	
Thorn, William Henry "Bill"	Special Instructions	667.11	First Exam of Contract 667 of Robert Whitham (ins 5/18/10, rep 11/10/10)	1910
Thorn, William Henry "Bill"	Special Instructions	667.12	Second Exam of Contract 667 of Robert Whitham (rep 12/15/10)	1910
Chubb, Wistar Morris	Special Instructions	667.13	Third Exam of Contract 667 of Robert Whitham. (rep 8/26/11)	1911
Rase, Frederick William	Special Instructions	667.14	Fourth Exam of Contract 667 of Robert Whitham. (ins 4/25/12, rep 7/10/12)	1912
Crumly, Harvey Derbyshire	Contract 668	668	T26N R11E (Exam by W. H. Thorn)	1908
Crumly, Harvey Derbyshire		668	T26N R12E	
Crumly, Harvey Derbyshire		668	T26N R13E	
Crumly, Harvey Derbyshire		668	Wash DC Notes -- Plat corrections -- numerous letters	
Thorn, William Henry "Bill"	Special Instructions	668.11	Exam of Contract 668 of Harvey Crumley. (rep 11/10/10)	1910

Surveyor	Contract	Sort	Location	Year
Lunde, Sigurd Gulbrandsson	Special Instructions	668.2	Topographer that retraced portions of the Washington/Idaho Boundary, under instructions from the U. S. Geological Survey, under supervision of S. S. Gannett, Geographer, and Chief Geographer R. B. Marshal. (miles 129-144)	1909
Nelson, Clarence Lotario	Special Instructions	668.2	Topographer that retraced portions of the Washington/Idaho Boundary, under instructions from the U. S. Geological Survey, under supervision of S. S. Gannett, Geographer, and Chief Geographer Robert B. Marshal. (miles 3-16, 50-80, 117-128, 143-177.6)	1908
Richardson, Samuel H. Jr. "Sam"	Special Instructions	668.2	Okanogan Co 42 HE survs	1909
Richardson, Samuel H. Jr. "Sam"		668.2	Ferry Co 1 HE surv	
Crumly, Harvey Derbyshire	Contract 669	669	T26N R11E (Exam by W. H. Thorn)	1908
Crumly, Harvey Derbyshire		669	T26N R12E	
Crumly, Harvey Derbyshire		669	T26N R13E	
Crumly, Harvey Derbyshire		669	Wash DC Notes -- Plat corrections -- numerous letters	
Thorn, William Henry "Bill"	Special Instructions	669.11	Exam of Contract 669 of Harvey Crumley. (rep 11/10/10)	1910
Hoke, Michael "Mike"	Chief Clerk	669.2	Chief Clerk in the Surveyor General's Office of Edward Kingsbury from 1908-1912	1908
Schuele, Louis Frederick "Fred"	Special Instructions	669.2	Retrace W.M. T2N, Meanders Columbia River	1908
Gordon, Scott Elliott	Contract 670	670	T9N R4E (Exams by M. P. McCoy in 1909, W. H. Thorn in 1910, Lincoln Wilkes in 1911, and F. W. Rase in 1912)	1909
Gordon, Scott Elliott		670	Wash DC Notes -- Corrections, numerous letters	
McCoy, Marion P.	Special Instructions	670.11	First Exam of Contract 670 of Scott Gordon. (ins 9/9/09, indicted before report)	1909
Thorn, William Henry "Bill"	Special Instructions	670.12	Second Exam of Contract 670 of Scott Gordon. (ins 9/17/09)	1909
Thorn, William Henry "Bill"	Special Instructions	670.13	Third Exam of Scott Gordon of Contract 670. (ins 5/18/10)	1910
Wilkes, Lincoln Ellsworth "Lyn"	Special Instructions	670.14	Fourth Exam of Contract 670 of Scott Gordon. (ins 3/20/11, rep 12/6/11)	1911

Surveyor	Contract	Sort	Location	Year
Rase, Frederick William	Special Instructions	670.15	Fifth Exam of Contract 670 of Scott Gordon. (rep 2/7/12)	1912
Gordon, Scott Elliott	Contract 671	671	T9N R4E (Exams by M. P. McCoy in 1909, W. H. Thorn in 1910, Lincoln Wilkes in 1911, and F. W. Rase in 1912)	1909
Gordon, Scott Elliott		671	Wash DC Notes -- Corrections, numerous letters	
McCoy, Marion P.	Special Instructions	671.11	First Exam of Contract 671 of Scott Gordon. (ins 9/9/09, indicted before report)	1909
Thorn, William Henry "Bill"	Special Instructions	671.12	Second Exam of Contract 671 of Scott Gordon. (ins 9/17/09)	1909
Thorn, William Henry "Bill"	Special Instructions	671.13	Third Exam of Scott Gordon of Contract 671. (ins 5/18/10)	1910
Wilkes, Lincoln Ellsworth "Lyn"	Special Instructions	671.14	Fourth Exam of Contract 671 of Scott Gordon. (ins 3/20/11, rep 12/6/11)	1911
Rase, Frederick William	Special Instructions	671.15	Fifth Exam of Contract 670 of Scott Gordon. (rep 2/7/12)	1912
Henry, Charles Storey Bradstreet "Charley"	Contract 672 (with Dudley Henry and Herbert Raymond)	672	T13N R3,4E (Exams by J. C. Thoma and Lincoln Wilkes)	1909
Henry, Charles Storey Bradstreet "Charley"		672	T14N R3E	
Henry, Charles Storey Bradstreet "Charley"		672	Wash DC Notes -- Plat corrections; numerous letters	
Henry, Dudley Storey Bradstreet "Dud"	672 (with Herbert Raymond and Charles Henry)	672	T13N R3,4E (Exams by J. C. Thoma and Lincoln Wilkes)	1909
Henry, Dudley Storey Bradstreet "Dud"		672	T14N R3E	
Henry, Dudley Storey Bradstreet "Dud"		672	Wash DC Notes -- Plat corrections; numerous letters	
Raymond, Herbert Newton	672 (with Charles S. B. Henry & Dudley S. B. Henry)	672	T13N R3,4E (Exams by J. C. Thoma and Lincoln Wilkes)	1909
Raymond, Herbert Newton		672	T14N R3E	
Raymond, Herbert Newton		672	Wash DC Notes -- Plat corrections; numerous letters	

Surveyor	Contract	Sort	Location	Year
Thoma, Joseph C.	Special Instructions (2/25/1911)	672.11	First Exam of Contracts 672 of Charles Henry, Dudley Henry, and Herbert Raymond. Plat corrections and numerous letters) (rep 2/15/11)	1911
Wilkes, Lincoln Ellsworth "Lyn"	Special Instructions	672.12	Second Exam of Contract 672 of Charles Henry, Dudley Henry, and Herbert Raymond. (ins 3/20/11)	1911
Henry, Charles Storey Bradstreet "Charley"	Contract 673 (with Dudley Henry and Herbert Raymond)	673	T13N R3,4E (Exams by J. C. Thoma and Lincoln Wilkes)	1909
Henry, Charles Storey Bradstreet "Charley"		673	T14N R3E	
Henry, Charles Storey Bradstreet "Charley"		673	Wash DC Notes -- Plat corrections; numerous letters	
Henry, Dudley Storey Bradstreet "Dud"	Contract 673 (with Herbert Raymond and Charles Henry)	673	T13N R3,4E (Exams by J. C. Thoma and Lincoln Wilkes)	1909
Henry, Dudley Storey Bradstreet "Dud"		673	T14N R3E	
Henry, Dudley Storey Bradstreet "Dud"		673	Wash DC Notes -- Plat corrections; numerous letters	
Raymond, Herbert Newton	Contract 673 (with Charles S. B. Henry & Dudley S. B. Henry)	673	T13N R3,4E (Exams by J. C. Thoma and Lincoln Wilkes)	1909
Raymond, Herbert Newton		673	T14N R3E	
Raymond, Herbert Newton		673	Wash DC Notes -- Plat corrections; numerous letters	
Thoma, Joseph C.	Special Instructions	673.11	First Exam of Contract 673 of Charles Henry, Dudley Henry, and Herbert Raymond. Plat corrections and numerous letters) (rep 2/15/11)	1911
Wilkes, Lincoln Ellsworth "Lyn"	Special Instructions	673.12	Second Exam of Contract 673 of Charles Henry, Dudley Henry, and Herbert Raymond. (ins 3/20/11)	1911
Rhodes, Clayborne Frank "Frank"	674	674	T6N R5E (Exam by Lincoln Wilkes)	1909

Surveyor	Contract	Sort	Location	Year
Rhodes, Clayborne Frank "Frank"		674	Wash DC Notes -- Congressman involved, corrections; numerous notes	
Wilkes, Lincoln Ellsworth "Lyn"	Special Instructions	674.11	First Exam of Contract 674 of C. Frank Rhodes. (ins 3/20/11, rep 8/11/11)	1911
Wilkes, Lincoln Ellsworth "Lyn"	Special Instructions	674.12	Second Exam of Contract 674 of C. Frank Rhodes. (rep 12/6/11)	1911
Rhodes, Clayborne Frank "Frank"	675	675	T6N R5E (Exam by Lincoln Wilkes)	1909
Rhodes, Clayborne Frank "Frank"		675	Wash DC Notes -- Congressman involved, corrections; numerous notes	
Wilkes, Lincoln Ellsworth "Lyn"	Special Instructions	675.11	First Exam of Contract 675 of C. Frank Rhodes. (ins 3/20/11, rep 8/11/11)	1911
Wilkes, Lincoln Ellsworth "Lyn"	Special Instructions	675.12	Second Exam of Contract 675 of C. Frank Rhodes. (rep 12/6/11)	1911
Muirhead, Allan	Contract 676 (with Alfred Ruth)	676	T35N R9E (by bid) (surveyed by Allan Muirhead) (Exam by W. H. Thorn showed minor corrections needed)	
Ruth, Alfred Smith	676 (with Allan Muirhead)	676	T35N R9E (by bid) (Exam by W. H. Thorn showed minor corrections needed)	1909
Ruth, Alfred Smith		676	Wash DC Notes -- Corrections; numerous letters	
Muirhead, Allan	Contract 676 (with Alfred Ruth)	676	T35N R9E (by bid) (surveyed by Allan Muirhead) (Exam by W. H. Thorn showed minor corrections needed)	1909
Muirhead, Allan		676	Wash DC Notes -- Corrections; numerous letters	
Thorn, William Henry "Bill"	Special Instructions	676.11	Exam of Contract 676 of Albert Ruth and Allan Muirhead showed minor corrections) (ins 5/18/10, rep 12/13/09)	1910
Thorn, William Henry "Bill"	Special Instructions	676.12	Second Exam of Contract 676 of Albert Ruth and Allan Muirhead showed minor corrections) (rep 11/10/10)	1910
Muirhead, Allan	Contract 677 (with Alfred Ruth)	677	T35N R9E (Exam by W. H. Thorn showed minor corrections needed) (surveyed by Allan Muirhead)	
Ruth, Alfred Smith	Contract 677 (with Allan Muirhead)	677	T35N R9E (Exam by W.; H. Thorn)	1909
Ruth, Alfred Smith		677	Wash DC Notes -- Corrections; numerous letters	
Muirhead, Allan	Contract 677 (with Alfred Ruth)	677	T35N R9E (Exam by W. H. Thorn showed minor corrections needed) (surveyed by Allan Muirhead)	1909
Muirhead, Allan		677	Wash DC Notes -- Corrections; numerous letters	
Thorn, William Henry "Bill"	Special Instructions	677.11	Exam of Contract 677 of Albert Ruth and Allan Muirhead showed minor corrections) (ins 5/18/10, rep 12/13/09)	1910

Surveyor	Contract	Sort	Location	Year
Thorn, William Henry "Bill"	Special Instructions	677.12	Exam of Contract 677 of Albert Ruth and Allan Muirhead showed minor corrections) (rep 11/10/10)	1910
Björkstam, Adolph Ludvig	Contract 678 (3/15/1909)	678	T24N R8E (Exams by W. H. Thorn in 1910 and F. W. Rase in 1911)	1909
Björkstam, Adolph Ludvig		678	T27N R10E	
Björkstam, Adolph Ludvig		678	T25N R17E	
Björkstam, Adolph Ludvig		678	Wash DC Notes -- Corrections made; numerous letters	
Thorn, William Henry "Bill"	Special Instructions	678.11	First Exam of Contract 678 of Adolph Bjorkstam. (ins 5/18/10, rep 11/10/10)	1910
Björkstam, Adolph Ludvig	Contract 679	679	T24N R8E (Exams by W. H. Thorn in 1910 and F. W. Rase in 1911)	1909
Björkstam, Adolph Ludvig		679	T27N R10E	
Björkstam, Adolph Ludvig		679	T25N R17E	
Björkstam, Adolph Ludvig		679	Wash DC Notes -- Corrections made; numerous letters	
Thorn, William Henry "Bill"	Special Instructions	679.11	First Exam of Contract 679 of Adolph Bjorkstam. (ins 5/18/10, rep 11/10/10)	1910
Swain, Joseph Dustin "J"	Special Instructions	679.2	T8N R43E	1909
Wilson, Llewellyn Almond "Lew"	680	680	T8N R3E (Exams by Fred Rase in 1911 and Lincoln Wilkes in 1911)	1909
Wilson, Llewellyn Almond "Lew"		680	T14N R22E	
Wilson, Llewellyn Almond "Lew"		680	Wash DC Notes -- Numerous letters	
Rase, Frederick William	Special Instructions	680.11	First Exam of Contract 680 of Lew Wilson. (ins 3/20/11, rep 7/26/11)	1911
Wilkes, Lincoln Ellsworth "Lyn"	Special Instructions	680.12	Second Exam of contract 680 of Lew Wilson. (ins 3/20/11, rep 8/11/11)	1911
Wilkes, Lincoln Ellsworth "Lyn"	Special Instructions	680.13	Third Exam of C. Frank Rhodes of Contract 680. (rep 12/6/11)	1911
Chubb, Wistar Morris	Special Instructions	680.14	Fourth Exam of Contract 680 of Lew A. Wilson. (rep 1911)	1911
Wilson, Llewellyn Almond "Lew"	Contract 681	681	T36N R11E (Exams by Fred Rase in 1911 and Lincoln Wilkes in 1911)	1909
Wilson, Llewellyn Almond "Lew"		681	T8N R3E	
Wilson, Llewellyn Almond "Lew"		681	T14N R22E	

Surveyor	Contract	Sort	Location	Year
Wilson, Llewellyn Almond "Lew"		681	T36N R11E	
Wilson, Llewellyn Almond "Lew"		681	Wash DC Notes -- Numerous letters	
Rase, Frederick William	Special Instructions	681.11	First Exam of Contract 681 of Lew Wilson. (ins 3/20/11, rep 7/26/11)	1911
Wilkes, Lincoln Ellsworth "Lyn"	Special Instructions	681.12	Second Exam of Contract 681 of Lew Wilson. (ins 3/20/11, rep 8/11/11)	1911
Wilkes, Lincoln Ellsworth "Lyn"	Special Instructions	681.13	Third Exam of C. Frank Rhodes of Contract 681. (rep 12/6/11)	1911
Chubb, Wistar Morris	Special Instructions	681.14	Fourth Exam of Contract 681 of Lew A. Wilson. (rep 1911)	1911
Betts, Floyd Gleason	Contract 682	682	T12N R5W (Exams by W. H. Thorn in 1910, Lincoln Wilkes in 1911, and J. C. Thoma in 1912)	1909
Betts, Floyd Gleason		682	T7N R4E	
Betts, Floyd Gleason		682	T10,11,12N R6E	
Betts, Floyd Gleason		682	T25,26N R9E (not surveyed by Betts in 1909)	
Betts, Floyd Gleason		682	Wash DC Notes -- Plat corrections; numerous letters	
Thorn, William Henry "Bill"	Special Instructions	682.11	First Exam of Contract 682 of Floyd Betts. (ins 5/18/10)	1910
Wilkes, Lincoln Ellsworth "Lyn"	Special Instructions	682.12	Second Exam of Contract 682 of Floyd Betts. (ins 3/20/11, rep 8/11/11)	1911
Wilkes, Lincoln Ellsworth "Lyn"	Special Instructions	682.13	Third Exam of Contract 682 of Floyd Betts. (rep 9/15/11)	1911
Thoma, Joseph C.	Special Instructions	682.14	Fourth Exam of Contract 682 of Floyd Betts. (rep 9/15/11)	1911
Thoma, Joseph C.	Special Instructions	682.15	Fifth Exam of Contract 682 of Floyd Betts. (rep 2/21/12)	1912
Betts, Floyd Gleason	683	683	T12N R5W (Exams by W. H. Thorn in 1910, Lincoln Wilkes in 1911, and J. C. Thoma in 1912)	1909
Betts, Floyd Gleason		683	T7N R4E	
Betts, Floyd Gleason		683	T10,11,12N R6E	
Betts, Floyd Gleason		683	T25,26N R9E	
Betts, Floyd Gleason		683	Wash DC Notes -- Plat corrections; numerous letters	
Thorn, William Henry "Bill"	Special Instructions	683.11	First Exam of Contract 683 of Floyd Betts. (ins 5/18/10)	1910
Wilkes, Lincoln Ellsworth "Lyn"	Special Instructions	683.12	Second Exam of Contract 683 of Floyd Betts. (ins 3/20/11, rep 8/11/11)	1911
Wilkes, Lincoln Ellsworth "Lyn"	Special Instructions	683.13	Third Exam of Contract 683 of Floyd Betts. (rep 9/15/11)	1911

Surveyor	Contract	Sort	Location	Year
Thoma, Joseph C.	Special Instructions	683.14	Fourth Exam of Contract 683 of Floyd Betts (rep 9/15/11)	1911
Thoma, Joseph C.	Special Instructions	683.15	Fifth Exam of Contract 683 of Floyd Betts. (rep 2/21/12)	1912
Schwartz, George A.	Contract 684	684	T37N R34E (Exams by William Lightfoot in 1909 and W. M. Chubb in 1910)	1909
Schwartz, George A.		684	T38N R42E	
Lightfoot, William Joseph	Special Instructions	684.11	First Exam of Contract 684 of George Schwartz. (ins 10/14/09)	1909
Chubb, Wistar Morris	Special Instructions	684.12	Second Exam of Contract 684 of George Schwartz. (ins 4/20/10, rep 12/1/10)	1910
Lenfest, Elmer E.	685	685	T26N R10E (Exam by W. H. Thorn)	1909
Lenfest, Elmer E.		685	Wash DC Notes -- Corrections; numerous letters	
Thorn, William Henry "Bill"	Special Instructions	685.11	Exam of Contract 685 of Elmer Lenfest. (ins 5/18/10, rep 11/10/10)	1910
Richardson, Samuel H. Jr. "Sam"	686	686	T35N R30E (Exam by Fred Rase)	1909
Richardson, Samuel H. Jr. "Sam"		686	T40N R31E	
Richardson, Samuel H. Jr. "Sam"		686	T36N R34E	
Rase, Frederick William	Special Instructions	686.11	Exam of Contract 686 of Samuel Richardson. (ins 3/20/11, rep 10/7/11)	1911
Rhodes, Clayborne Frank "Frank"	687	687	T33N R8,9E (by per diem) (deposits by NPRR Co.) (Exam by Fred Rase)	1909
Rhodes, Clayborne Frank "Frank"		687	Wash DC Notes -- Corrections; numerous letters	
Rase, Frederick William	Special Instructions	687.11	Exam of Contract 687 of C. Frank Rhodes. (ins 4/25/12, rep 6/11/12)	1912
Rhodes, Clayborne Frank "Frank"	Contract 688	688	T33N R8,9E (Exam by Fred Rase)	1909
Rhodes, Clayborne Frank "Frank"		688	Wash DC Notes -- Corrections; numerous letters	
Rase, Frederick William	Special Instructions	688.11	Exam of Contract 688 of C. Frank Rhodes. (ins 4/25/12, rep 6/11/12)	1912
Berry, Frederick Martin	Special Instructions (4/30/1909)	688.2	T27N R16E, Chelan Co. 3 HE survs (HES # 58 approved by Surv. Gen, but suspended by Commissioner)	1909
Gardner, Albro Burr Sr.	Special Instructions	688.2	T27N R15W	1909
Marble, Hiram Franklin (Frank)	Special Instructions	688.2	Kittitas Co 1 HE surv	1909

Surveyor	Contract	Sort	Location	Year
Nicholson, Lawson Ambrose	Special Instructions (9/7/1909)	688.3	T19N R2E Two Islands in Section 20	1909
Brown, Frederick Julius	689	689	T16N R19E (low bid) (Exam by Fred Rase)	1910
Rase, Frederick William	Special Instructions	689.11	Exam of Contract 689 of Fred J. Brown. (ins 3/20/11, rep 4/24/11)	1911
Brown, Frederick Julius	Contract 690 (4/4/1890)	690	T16N R19E (low bid) (Exam by Fred Rase)	1910
Rase, Frederick William	Special Instructions	690.11	Exam of Contract 690 of Fred J. Brown. (ins 3/20/11, rep 4/24/11)	1911
Richardson, Samuel H. Jr. "Sam"	691	691	T37N R30E (Exam by Fred Rase)	1910
Rase, Frederick William	Special Instructions	691.11	Exam of Contract 691 of Samuel Richardson. (ins 3/20/11, rep 10/7/11)	1911
Betts, Floyd Gleason	692	692	T34 R8E (4/4/1910) (Exams by Lincoln Wilkes in 1911, W. M. Chubb in 1911 and 1912, and Fred Rase in 1912)	1910
Betts, Floyd Gleason		692	Wash DC Notes -- Portion suspended, corrections; numerous letters	
Wilkes, Lincoln Ellsworth "Lyn"	Special Instructions	692.11	First Exam of Contract 692 of Floyd Betts. (ins 3/20/11)	1911
Chubb, Wistar Morris	Special Instructions	692.12	Second Exam of Contract 692 of Floyd Betts. (ins 8/15/11 and 4/17/12, rep 11/28/11)	1911
Rase, Frederick William	Special Instructions	692.13	Third Exam of Contract 692 of Floyd Betts. (ins 4/25/12, rep 2/17/13)	1912
Betts, Floyd Gleason	693	693	T23,24N R10E (Exams by Lincoln Wilkes in 1911, W. M. Chubb in 1911 and 1912, and Fred Rase in 1912)	1910
Betts, Floyd Gleason		693	Wash DC Notes -- Portion suspended, corrections; numerous letters	
Wilkes, Lincoln Ellsworth "Lyn"	Special Instructions	693.11	First Exam of Contract 693 of Floyd Betts. (ins 3/20/11)	1911
Chubb, Wistar Morris	Special Instructions	693.12	Second Exam of Contract 693 of Floyd Betts. (ins 8/15/11 and 4/17/12, rep 11/28/11)	1911
Rase, Frederick William	Special Instructions	693.13	Third Exam of Contract 693 of Floyd Betts. (ins 4/25/12, rep 2/17/13)	1912
Betts, Floyd Gleason	694	694	T19N R10E (Exams by Lincoln Wilkes in 1911, W. M. Chubb in 1911 and 1912, and Fred Rase in 1912)	1910
Betts, Floyd Gleason		694	Wash DC Notes -- Portion suspended, corrections; numerous letters	
Wilkes, Lincoln Ellsworth "Lyn"	Special Instructions	694.11	First Exam of Contract 694 of Floyd Betts. (ins 3/20/11)	1911
Chubb, Wistar Morris	Special Instructions	694.12	Second Exam of Contract 694 of Floyd Betts. (ins 8/15/11 and 4/17/12, rep 11/28/11)	1911
Rase, Frederick William	Special Instructions	694.13	Third Exam of Contract 694 of Floyd Betts. (ins 4/25/12, rep 2/17/13)	1912

Surveyor	Contract	Sort	Location	Year
Betts, Floyd Gleason	Contract 695	695	T39N R6E (Exam by W. Morris Chubb ok) (Exams by Lincoln Wilkes in 1911, W. M. Chubb in 1911 and 1912, and Fred Rase in 1912)	1910
Betts, Floyd Gleason		695	T23,24N R10E	
Betts, Floyd Gleason		695	T19N R10E	
Betts, Floyd Gleason		695	T39N R6E	
		695	Wash DC Notes -- Portion suspended, corrections; numerous letters	
Wilkes, Lincoln Ellsworth "Lyn"	Special Instructions	695.11	First Exam of Contract 695 of Floyd Betts. (ins 3/20/11)	1911
Chubb, Wistar Morris	Special Instructions	695.12	Second Exam of Contract 695 of Floyd Betts. (ins 8/15/11 and 4/17/12, rep 11/28/11)	1911
Rase, Frederick William	Special Instructions	695.13	Third Exam of Contract 695 of Floyd Betts. (ins 4/25/12, rep 2/17/13)	1912
Payne, Clarence Hayes	Contract 696 (with C. A. Slang) (5/2/1910)	696	T31,33,34N R42E (T33N 42E surv by Slang, T31,34N R42E surv by Payne) (Exam by Fred Rase)	1910
Payne, Clarence Hayes		696	Wash DC Notes -- Senator involved, portion suspended, unable to read notations; numerous letters	
Slang, Charles Albert "Charley"	Contract 696 (with Clarence Payne)	696	T31,33,34N R42E (T33N 42E surv by Slang, T31,34N R42E surv by Payne) (Exam by Fred Rase)	1910
Slang, Charles A. "Charley"		696	Wash DC Notes -- Senator involved, portion suspended, unable to read notations; numerous letters	
Rase, Frederick William	Special Instructions	696.11	First Exam of Contract 696 of Clarence Payne and Charles Slang. (ins 3/20/11, rep 3/6/12)	1912
Rase, Frederick William	Special Instructions	696.12	Second Exam of Contract 696 of Clarence Payne and Charles Slang. (ins 11/9/12)	1912
Rase, Frederick William	Special Instructions	696.13	Third Exam of Contract 696 of Clarence Payne and Charles Slang. (rep 3/18/13)	1913
Payne, Clarence Hayes	Contract 697 (with C. A. Slang) (5/2/1910)	697	T31,33,34N R42E (T33N 42E surv by Slang, T31, 34N R42E surv by Payne) (Exam by Fred Rase)	1910
Payne, Clarence Hayes		697	T36,38,39N R41E (surv by Slang)	
Payne, Clarence Hayes		697	T34N R43E (surv by Slang) (corrections by Payne)	
Payne, Clarence Hayes		697	Wash DC Notes -- Senator involved, portion suspended, unable to read notations; numerous letters	
Slang, Charles A. "Charley"	Contract 697 (with Clarence Payne)	697	T31,33,34N R42E (T33N 42E surv by Slang, T31, 34N R42E surv by Payne) (Exam by Fred Rase)	1910

Surveyor	Contract	Sort	Location	Year
Slang, Charles A. "Charley"		697	T36,38,39N R41E (surv by Slang)	
Slang, Charles A. "Charley"		697	T34N R43E (surv by Slang) (corrections by Payne)	
Slang, Charles A. "Charley"		697	Wash DC Notes -- Senator involved, portion suspended, unable to read notations; numerous letters	
Rase, Frederick William	Special Instructions	697.11	First Exam of Contract 697 of Clarence Payne and Charles Slang. (ins 3/20/11, rep 3/6/12)	1912
Rase, Frederick William	Special Instructions	697.12	Second Exam of Contract 697 of Clarence Payne and Charles Slang. (ins 11/9/12)	1912
Rase, Frederick William	Special Instructions	697.13	Third Exam of Contract 697 of Clarence Payne and Charles Slang. (rep 3/18/13)	1913
Berry, Frederick Martin	Special Instructions (5/4/1910)	697.2	T27N R16E, Chelan Co. (1 HE surv and a few miles of section line)	1910
Cupples, Horace Greeley	Contract 698 (Last Contract under Contract System) (5/31/1910)	698	T40N R8E, only around claim of John Broyles (Exam by Fred Rase)	1910
Cupples, Horace Greeley	Contract 698 (Last Contract under Contract System) (5/31/1910)	698	T40N R8E, only around claim of John Broyles (Exam by Fred Rase)	1910
Cupples, Horace Greeley		698	Wash DC Notes -- Attorney involved, corrections; numerous letters	
Rase, Frederick William	Special Instructions	698.11	Exam of Contract 698 of Horace Cupples. (rep 12/12/12)	1912
Bechly, Ernst Carl	Special Instructions	698.2	T11N R8E, Homestead Entry Survey # 50 & 51, no exam	1910
Chubb, Wistar Morris	Special Instructions for Indian Allotment as U. S. Surveyor	698.2	T40N R33,34E Alick Louie Allotment No. 136.	1910
Warren, Frederick Argo	Special Instructions (4/27/1910)	698.3	T28N R19E Homestead Entry Survey No. 47	1910
Chubb, Wistar Morris	Special Instructions	698.4	T36N R28E Subdivide Sec 20 and 17 into lots	1910
Nourse, Mathew Ferdinand	Special Instructions	698.5	Special Indian Allotting Agent on the Yakima Indian Reservation	1910
Aall, Nicolai Benjamin	Special Instructions (2/27/1913)	708	T35N R27E, two HES surveys in Sec. 29 and 33	1913
Fitzhenry, Edward Allen	Washington Surveyor General	709	Appointed June 6, 1913, replaced by Clair Hunt July 27, 1921	1913
Naden, George Frederick Smith	Chief Clerk	709.2	Chief Clerk in the Surveyor General's Office of Edward Fitzhenry from at least 1916-21	1916
Porter, Nathan Smith	Clerk	709.2	Clerk in the Surveyor General' Offices of Edward Fitzhenry in 1915	1915
Hunt, Clair A.	Last Washington Surveyor General	710	Appointed July 27, 1921, office abolished July 1, 1925	1921