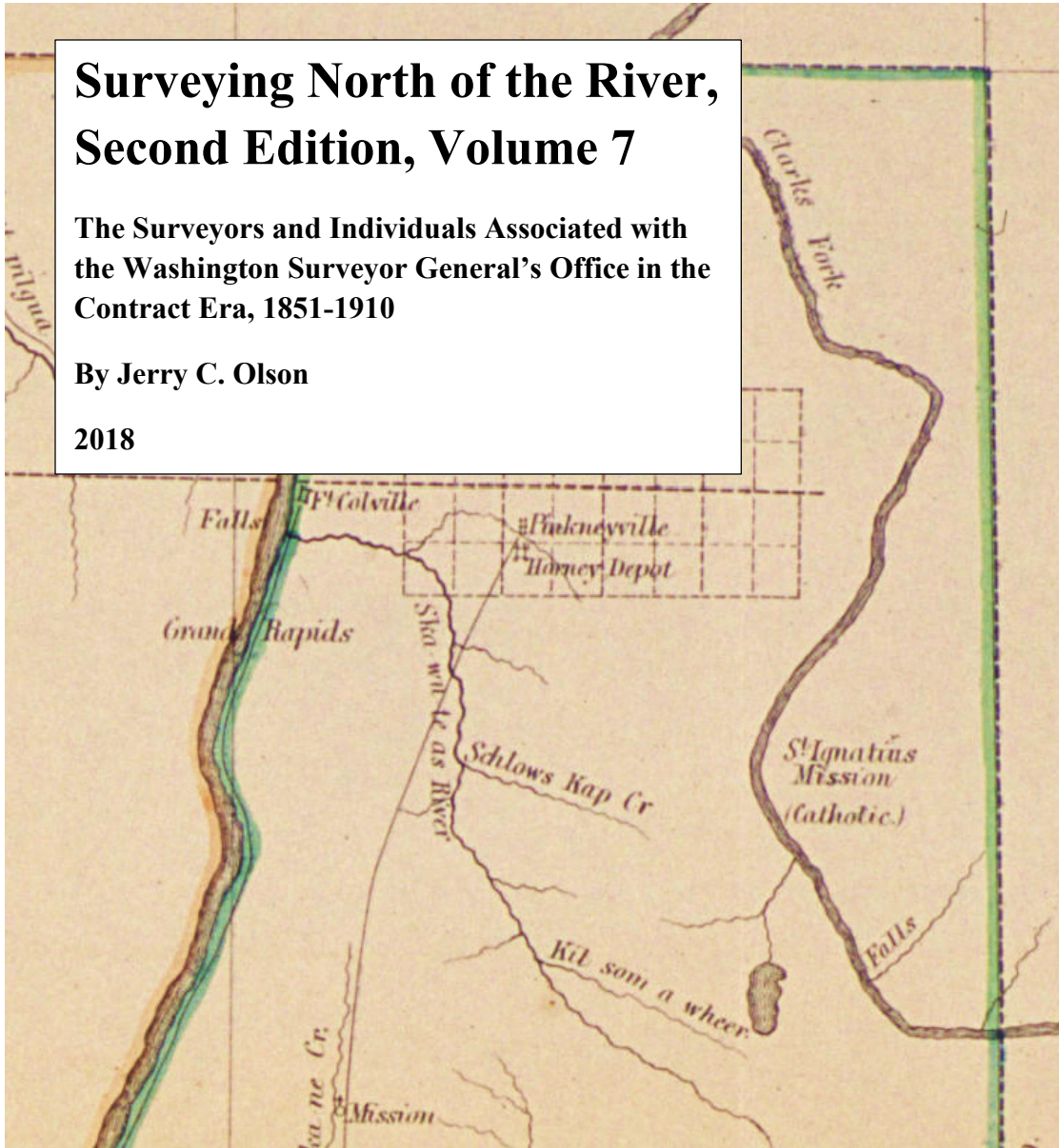


Surveying North of the River, Second Edition, Volume 7

The Surveyors and Individuals Associated with
the Washington Surveyor General's Office in the
Contract Era, 1851-1910

By Jerry C. Olson

2018





This book is dedicated to the 50th Anniversary of Olson Engineering in 2018, and to all the present and past employees that made it the great company it is.

(Cover) A Portion of the 1865 GLO Map of the Progress of the Surveys, included in the Report to the Surveyor General in Washington, D. C. (WSU Libraries Digital Collections, id 511)

Surveying North of the River

Second Edition

**The Surveyors and Individuals Associated with the
Washington Surveyor General's Office**

in the Contract Era

1851-1910

Second Edition

Volume 7

By

Jerry C. Olson

2018

Copyright 2018 by Jerry C. Olson

All rights reserved. No part of this work may be transmitted in any form or by any means, electronic or mechanical, including photocopying and recording, or by any information storage or retrieval system, except as may be expressly permitted by the 1976 Copyright Act or in writing from the publisher. Requests for permission should be addressed in writing to Jerry C. Olson, 250 Williams Rd., Ariel, WA, 98603

Library of Congress Cataloging in Publication Data

Olson, Jerry C.

Surveying North of the River, Second Edition, Volume 7. The Surveyors and Individuals Associated with the Washington Survey General's Office in the Contract Era, 1851-1910.

1. Surveying
2. General Land Office
3. Deputy Surveyor
4. Mineral Surveyor

ISBN 978-0-9831787-1-2

Library of Congress Control Number: Pending

Published by Winter Creek Ranch, Ariel Washington, 20170.

250 Williams Rd., Ariel, WA 98603

Table of Contents

Surveying North of the River, Second Edition

Volume 1

Preface	1
Brief History of the General Land Office in Washington	7
Staff of the Surveyor General's Office of Oregon and Washington	29
Biographies of the Surveyors A-L	45

Volume 2

Biographies of the Surveyors M_Z	287
About the Author	573

Volume 3

Photos of Surveyors A-L	575
-------------------------	-----

Volume 4

Photos of Surveyors M-Z	867
End	1178

Volume 5 Appendix

Detailed Work History of the Surveyors Alphabetically	A 1
Detailed Work History of the Surveyors in Order by Contract Number	A 155

Volume 6 Appendix

Crewmen by Deputy	A 345
Crewmen Alphabetically	A 497
Signatures of the Surveyors	A 651
Demographics and Statistics	A 707

Volume 7 Appendix

Interment Data for the Surveyors	A 711
Interment Data Geographically for the Surveyors	A 809
Mineral Surveyors Alphabetically	A 907
Mineral Surveyors by Survey Number	A 943
Donation Land Claim Surveyors	A 979
Donation Land Claim Surveyors by Bk-Page	A 1021
End	A 1060

Interment Data

Alphabetically



**Alexander L. Coffee and
Lewis Van Vleet, Fern
Prairie, WA**



**Francis Henry, Tumwater,
WA**




**John Scott Harrison,
Helena, Montana
1889-92**



**Levi Farnsworth, Jonesboro,
Maine**



Wencel Plachy, Seattle, WA



**Unmarked gravesites of
Martinus and Peter
Stixrud, Seattle, WA**



**Alfred L. Geddes, Gates,
OR**

GLO Surveyors Interment Data

Arranged Alphabetically

7/15/2018

Surveyor	Age	Burial	Tombstone	St.	City	Cemetery
Aall, Nicolai Benjamin	1875-1958	Died in Seattle, cremated		WA	Seattle	
Abbott, Lewis Gallatin	1829-1902	Died in Olympia, WA. His second wife, Helen is buried in Masonic Cemetery, Tumwater. His obituary lists his burial place as Masonic Cemetery. There is a Lewis B. Abbott with an 1855 death date buried just North of Helen Abbott at Masonic Cemetery, without a marker.	No Marker for him present at either of his wife's graves. Gps of likely gravesite beside his wife at Masonic Cemetery by Jerry Olson: 47°00'51.1" 122°53'47.8" ± 10 ft.	WA	Tumwater	Masonic Cemetery
Abbott, Richard Aroy	1834-1894	Died in Waukegan, Illinois, buried in Oakwood Cemetery, Waukegan Illinois	See Jerry Olson	IL	Waukegan	Oakwood Cemetery
Adams, Alexander Marshall	1847-1894	Committed suicide with a gunshot to the head in Tacoma, buried in Tacoma Cemetery, Tacoma, Washington, Lot 8, Block B, Section 1, space 1	See Jerry Olson Gps of tombstone by Jerry Olson: 47°12'45.8" 122°28'54.7" ± 11 ft.	WA	Tacoma	Tacoma Cemetery
Allen, Bryan Hunt "Bun"	1877-1952	Died in Olympia, buried in Masonic Cemetery, Tumwater, Washington, Row 6, Lot 2, Block 129	See Jerry Olson Gps of grave marker by Jerry Olson: 47°00'55.3" 122°53'53.5" ± 6 ft.	WA	Tumwater	Masonic Cemetery

Surveyor	Age	Burial	Tombstone	St.	City	Cemetery
Allen, Thomas Newton	1839-1910	Died in Olympia, Washington, buried in Masonic Cemetery, Tumwater, Washington. Row 6	see Jerry Olson	WA	Olympia	
Anderson, Charles McKay	1858-1953	Died in Seattle, buried at Acacia Memorial Park and Funeral Home, Lake Forest Park, Washington, Section G9, Lot 4, Grave A-4	See Jerry Olson Gps of gravestone by Jerry Olson: 47°44'19.5" 122°17'43.1" ± 9 ft.	WA	Lake Forest Park	Acacia Memorial Park and Funeral Home
Andersen, Christian	1860-1932	Buried in Lone Fir Cemetery, Portland, OR. Section 12, Lot 21. His wife Gertrude died in Los Angeles in 1951.	See Jerry Olson Gps of gravestone by Jerry Olson: 45°31'03.6" 122°38'34.6" ± 34 ft.	OR	Portland	Lone Fir Cemetery
Anderson, Ernest Ivan	1866-1931	Died in Harbor Heights, King County, WA.		WA	Harbor Heights	
Andrews, Lyman T. Beach	1829-1913	Lake View Cemetery, Seattle, WA., Section 177.	See Jerry Olson Gps of Tombstone by Jerry Olson: 47°37'59.7" 122°18'58.3" ± 7'	WA	Seattle	Lake View Cemetery
Angell, Homer Daniel	1875-1968	Portland Memorial Funeral Home and Mausoleum	See Jerry Olson Gps of approximate position of niche in Mausoleum by Jerry Olson from Google Earth: 45°28'29.6" 122°39'08.8"	OR	Portland	Portland Memorial Funeral Home and Mausoleum

Surveyor	Age	Burial	Tombstone	St.	City	Cemetery
Archer, Stevenson	1818-1901	Last in Perryville, Maryland, buried in Churchville Presbyterian Church Cemetery, Churchville, Maryland	See Jerry Olson	MD	Churchville	Churchville Presbyterian Church Cemetery
Archer, Finch Robert	1860-1938	Died in Seattle, buried in Hillcrest Burial Park, Kent, WA, in Masonic Home Section	See Jerry Olson Gps of gravestone by Jerry Olson 47°22'13.9" 122°12'57.3" ± 7 ft.	WA	Kent	Hillcrest Burial Park
Arntzen, Johann Bernhard	1838-1895	Buried in Woodland Cemetery, Quincy, Illinois	see Jerry Oson	IL	Quincy	Woodland Cemetery
Ashley, Dekalb K.	1859-1929	Buried in Riverside Cemetery, Denver, Colorado, with his wife and wife's family.	See Jerry Olson	CO	Denver	Riverside Cemetery
Ashley, John Kossuth	1853-1926	He is buried with his second wife in the family plot number 8 in Lakeview Cemetery in Sandpoint, Idaho.	See Larry Glahe, PLS, Sandpoint, ID.	ID	Sandpoint	Lakeview Cemetery
Ashley, William Henry Jr.	1867-1951	Died in Coeur D'Alene, Idaho, buried in Forest Cemetery, Coeur d'Alene, Idaho	See Jerry Olson	ID	Coeur d'Alene	Forest Cemetery
Bagley, Clarence Booth	1843-1932	buried in Mt. Pleasant Cemetery, Seattle, WA	See Jerry Olson Gps of gravestone by Jerry Olson: 47°38'36.80" 122°22'01.0" ± 8 ft.	WA	Seattle	Mt. Pleasant Cemetery

Surveyor	Age	Burial	Tombstone	St.	City	Cemetery
Baldwin, Layton Samuel	1837-1906	Died in Boise, Idaho, buried in Morris Hill Cemetery, Boise, Idaho. Plot: Block C, Lot 83, Space 1.	See Jerry Olson Gps of Gravestone from Google Earth by Jerry Olson: 43°56'36.0" 116°13'54.7" ± 20 ft.	ID	Boise	Morris Hill Cemetery
Baldy, Milton Lightner	1866-1916	Hollywood Forever Cemetery, Hollywood, CA, Section 10	See Jerry Olson	CA	Hollywood	Hollywood Forever Cemetery
Ballard, Charles Henry "Charlie"	1857-1934	Died in Wenatchee, WA,, buried in Evergreen Washelli Memorial Park in Seattle with his wife Anna. Section OL2, Lot 203E	See Jerry Olson Gps of tombstone by Jerry Olson: 47°42'38.35" 122°20'23.82" ± 11 ft.	WA	Seattle	Evergreen Washelli Memorial Park
Ballard, William Rankin	1844-1929	Acacia Memorial Park and Funeral Home, Seattle, Faith Columbarium off the Lilly Corridor, N-114-A-37	See Jerry Olson Gps of approximate location of niche from Google Earth by Jerry Olson: 47°44'22.2" 122°17'33.5"	WA	Lake Forest Park	Acacia Memorial Park and Mausoleum
Ballou, William T. "Billy"	1830-1878	Died in Seattle, buried in Lake View Cemetery, Seattle, WA., Section 268, #2. There is no marker, and the grave is north of, and adjacent to the tombstone of Reynolds.	See Jerry Olson No marker Gps of gravesite by Jerry Olson: 47°38'01.3" 122°18'56.7" ± 8'	WA	Seattle	Lake View Cemetery
Barber, Amherst Willoughby	1841-1920	Arlington National Cemetery, Washington D. C., Section 13, Site 5484-6.	See Jerry Olson	VA	Arlington	Arlington National Cemetery
Barnes, E. S.						

Surveyor	Age	Burial	Tombstone	St.	City	Cemetery
Beach, Lewis Philo	1831-1873	Died in Olympia of pneumonia upon returning from a visit to Washington, D. C., buried in Masonic Cemetery, Tumwater, Washington		WA	Olympia	Masonic Cemetery
Beach, Wesley	1844-1918	Buried in Oak Hill Cemetery in Excelsior, Minnesota	See Jerry Olson	MN	Excelsior	Oak Hill Cemetery
Beane, Henry Jones	1884-1974	Died in Tacoma, Washington, buried in Mountain View Memorial Park, Lakewood, Washington, Evergreen Gardens	see Jerry Olson	WA	Lakewood	Mountain View Memorial Park
Beatty, James Leslie "Leslie"	1848-1894	Drowned in the Skykomish River in Washington on June 19, 1894 while under Contract 412, buried in Mount Pleasant Cemetery, Seattle, Washington	See Jerry Olson Gps of gravestone by Jerry Olson: 47°38'42.7" 122°21'56.9" ± 10 ft.	WA	Seattle	Mt Pleasant Cemetery
Bechly, Ernst Carl	1872-1954	Died in Chehalis and buried in Claquato Sunset Memorial Cemetery, Lewis County, section "Memories", and his grave is separated by two graves from his wife.	Position of gravestone of Ernest Bechly by Jerry Olson: 46°38'48.5" 123°01'29.2" ±8 ft.	WA	Chehalis	Claquato Sunset Memorial Cemetery
Belden, George Hubertus	1819-1894	Died in Brooklyn, New York City, buried in Greenwood Cemetery, Brooklyn, New York, Section 145, Lot 23284		NY	Brooklyn	Greenwood Cemetery

Surveyor	Age	Burial	Tombstone	St.	City	Cemetery
Bennison, William	1837-1913	Died in Everett, WA and buried in Evergreen Cemetery, Everett, WA.. Block 23	See Jerry Olson	WA	Everett	Evergreen Cemetery
Benson, John Adelbert	1846-1910	Died near Oakland, CA, buried in Saint Marys Cemetery, Oakland, California. Section I, Row 1, Plot 2, Grave 4.	See Jerry Olson Gps of tombstone by Jerry Olson from Google Earth: 37°50'02.2" 122°14'42.2" ± 50 ft.	CA	Oakland	Saint Marys Cemetery
Berry, Frederick Martin	1882-1968	Buried in Wenatchee City Cemetery, Wenatchee, WA.	See Jerry Olson	WA	Wenatchee	Wenatchee City Cemetery
Berry, James Tate	1833-1891	Died in Portland and buried in Fernhill Cemetery, Chehalis, WA	See Jerry Olson Gps of tombstone by Jerry Olson from Google Earth: 46°38'09.2" 122°56'29.9"	WA	Chehalis	Fernhill Cemetery
Berry, John Caleb "Caleb"	1860-1917	Buried in Pioneer Cemetery, Centralia, WA, Section 12, Plot 17.	See Jerry Olson	WA	Centralia	Pioneer
Berry, Samuel H. B.	1849-1916	Died in Bremerton, WA, buried in Ivy Green Cemetery, Bremerton, WA, Sec. RI, blk 99, Lot 16, n1/2.	See Jerry Olson	WA	Bremerton	Ivy Green Cemetery
Berry, Thomas Frank	1819-1866	Milton Freewater Cemetery, Milton Freewater, OR	See Jerry Olson Gps of tombstone by Jerry Olson: 45°55'58" 118°22'20.6" ± 6 ft.	OR	Milton Freewater	Milton Freewater Cemetery

Surveyor	Age	Burial	Tombstone	St.	City	Cemetery
Berry, Timothy Roderick		Last in Portland, OR in 1930, and died there in 1952. Cremated at Lincoln Memorial Park Cemetery, ashes returned to family 10/30/1952.		OR	Portland	
Betts, Floyd Gleason	1888-1940	Buried in Evergreen Cemetery in Juneau, Alaska. Elks 14-H-19.	See Jerry Olson	AK	Juneau	Evergreen Cemetery
Björkstam, Adolph Ludvig	1859-1939	Died in Seattle. Buried in Crown Hill Cemetery, Seattle, WA. He shares a gravestone with both of his wives.	See Jerry Olson: Gps of gravestone by Jerry Olson: 47°41'34.3" 122°22'08.9" ± 10 ft.	WA	Seattle	Crown Hill Cemetery
Blackwood, Albert Johnston	1862-1929	Died in Butte County, CA buried in Old Oroville Cemetery, Oroville, California, Section H, 3rd row, grave 31		CA	Oroville	Old Oroville Cemetery
Bleakley, John Franklin "Frank"	1864-1943	Died in Yakima, buried in Port Blakely Cemetery, Kitsap County, WA.	See Jerry Olson Gps of gravestone by Jerry Olson from Billion Graves and Google Earth: 47°36'03.9" 122°31'10.8" ± 10 ft.	WA	Port Blakely	Port Blakely Cemetery

Surveyor	Age	Burial	Tombstone	St.	City	Cemetery
Blout, Sidney Edwin	1872-1929	Died in White River, Arizona of heart disease, was cremated, and is buried in Greenwood Memory Lawn Mortuary and Cemetery, Encanto Mausoleum, Encanto Room, 5-E-3 niche, Phoenix, AZ	See Joe Wilson Gps of Mausoleum by Jerry Olson from Google Earth: 33°27'06.4"N 112°06'36.6"W	AZ	Phoenix	Greenwood Memory Lawn Mortuary and Cemetery
Bonneville, Benjamin Louis Eulalie	1796-1878	Buried in Bellefontaine Cemetery, Saint Louis, Missouri, Block 85,, grave 1111.	See Jerry Olson gps of tombstone from Find a Grave: 38°41'36.7" 90°13'04.6"	MO	Saint Louis	Bellefontaine Cemetery
Booth, Arthur Allen	1858-1951	Died in Long Beach, CA, buried in Forest Lawn Memorial Park, Glendale, California. Plot: Tranquility, Map G01, Lot 1272, space 7, Daisy is buried in Clinton, Iowa	See Jerry Olson	CA	Glendale	Forest Lawn Memorial Park
Bosworth, Walter Marsh	1861-1946	Died in Tacoma, buried in Mountain view Cemetery, Lakewood, WA, Lot 1, Block 15, Cedar Section	See Jerry Olson Gps of grave marker by Jerry Olson: 47°10'39.6" 122°29'24.9" ±16 ft.	WA	Lakewood	Mountain View Memorial Park

Surveyor	Age	Burial	Tombstone	St.	City	Cemetery
Bowen, Oscar Sydney "Sidney"	1867-1950	Died in Wenatchee, buried in Greenwood Memorial Terrace, Spokane beside a young son. Lawn 10, Sec 59 NWQ, Sp N4. or Cashmere Cemetery, Cashmere, WA.	Gps of gravesite by Jerry Olson from Google Earth: 47°39'41.9" 117°28'08.5" ± 20 ft.	WA	Spokane	Greenwood Memorial Terrace
Bowen, Walter Lloyd	1872-1942	Died in Wenatchee, buried in Tacoma Cemetery, Tacoma, Washington, the burial place of the Cavanaugh's	See Jerry Olson	WA	Tacoma	Tacoma Cemetery
Bowman, Amos Clemens	1838-1894	Died in Anacortes, WA of kidney failure, buried in Grandview Cemetery, Anacortes, WA.	See Jerry Olson	WA	Anacortes	Grandview Cemetery
Brackins, Samuel Elbert	1844-1929	Died in Redding, CA, buried in Redding Memorial	see Jerry Olson	CA	Redding	Redding Me
Breckinridge, Joseph Cabell	1845-1906	Last in Yonkers, New York		NY	Yonkers	
Breckinridge, Sallie Frances	1849-1922	Last in Yonkers, New York		NY	Yonkers	
Briggs, Edson D.	1850-1915	Died in Lewiston, ID of diabetes. Buried with his wife in Normal Hill Cemetery, Lewiston, Idaho	See Jerry Olson Gps of gravestone by Jerry Olson: 46°24'24.2" 117°01'27.2" ± 10 ft.	ID	Lewiston	Normal Hill Cemetery

Surveyor	Age	Burial	Tombstone	St.	City	Cemetery
Brigham, Frank Hawley	1850-1936	Died in North Bend, OR, cremated at Portland Funeral Home and Mausoleum in Portland, Oregon. His first wife is buried in Ingleside Cemetery, Adams County, Nebraska. He is buried with his second wife at Sunset Memorial Park, Coos Bay, Oregon	see Jerry Olson	OR	Coos Bay	Sunset Memorial Park
Bright, George Robert	1838-1870	Died in Indiana, buried in Fairmount Cemetery, Madison, Indiana, with his wife Telitha.		IN	Madison	Fairmount Cemetery
Brock, Columbus Marion	1870-1934	Died in Wasco, Sherman Co. OR. Buried in the Sunrise Cemetery, Wasco, Oregon with his parents, the same tombstone.	See Jerry Olson Gps of tombstone by Jerry Olson 45°36'22.4' 120°43'46.7" ± 7 ft.	OR	Wasco	Sunrise Cemetery
Brophy, John C.	1835-1899	Buried in Mount Hope Cemetery, Logansport, Indiana	See Jerry Olson	IN	Logansport	Mount Hope Cemetery
Broughton, Robert H.	1830-1859	Died in Boston, MA, buried in Waterside Cemetery, Marblehead, Massachusetts	See Jerry Olson	MA	Marblehead	Waterside Cemetery
Brown, Edward Marshall	1870-1900	Died of tropical dysentery. Buried in Oakwood Cemetery in Tacoma.	See Jerry Olson Gps of gravestone by Jerry Olson: 47°12'33.5" 122°28'45.0"	WA	Tacoma	Oakwood Cemetery

Surveyor	Age	Burial	Tombstone	St.	City	Cemetery
Brown, Frederick Julius	1869-1946	Masonic Cemetery, Tumwater, WA, Block 152, Row 44, Lot 2, Grave 1S.	See Jerry Olson Gps of gravestone by Jerry Olson: 47°00'56.8" 122°53'47.7" ± 12 ft.	WA	Tumwater	Masonic Cemetery
Brown, Freeman Whitcomb	1832-1917	Oakwood Cemetery, Tacoma, WA	See Jerry Olson "Corpl. Co. O 1st Oregon Infantry" Gps position of tombstone by Jerry Olson: 47°12'33.5" 122°28'45.0"	WA	Tacoma	Oakwood Cemetery
Brown, Robert E. Lee "Barbarian"	1865-1902	Died of T. B. in Phoenix, AZ and buried in Rosedale Cemetery, Pioneer and Military Memorial Park in downtown Phoenix, AZ.	See Joe Wilson Gps of tombstone by Joe Wilson: 33°26'48.5"N 112°05'27.2"W	AZ	Phoenix	Pioneer and Military Memorial Park
Brown, Samuel H.						
Brown, Webster E.	1863-1911	Drowned in Taku River in Alaska on an engineering expedition, body not recovered	Lost under a glacier. No Marker	AK	Taku River	
Byars, John Rex "Rex"	1877-1902	Died of T B at Salem, OR, Buried in City View Cemetery, Salem, OR, memorialized on the same tall monument as his father and mother.	See Jerry Olson Gps position by Jerry Olson: 44°55'10.8" 123°03'07.5"	OR	Salem	City View Cemetery
Byars, William Fleming "Will"	1871-1949	IIOF Mountain View Cemetery, Goldendale, WA	See Jerry Olson	WA	Goldendale	IIOF Mountain View Cemetery

Surveyor	Age	Burial	Tombstone	St.	City	Cemetery
Byars, William Henry "Henry" "Billy"	1839-1922	Died in Salem, OR, buried in City View Cemetery, Salem, OR	See Jerry Olson Gps position by Jerry Olson: 44°55'10.8" 123°03'07.5"	OR	Salem	City View Cemetery
Byers, William Newton	1831-1903	Buried in Fairmont Cemetery, Denver, CO	See Jerry Olson Gps of gravestone by Jerry Olson from Billion Graves: 39°42'26.7" 104°53'59.2" ± 20 ft.	CO	Denver	Fairmont Cemetery
Byles, Charles Newton "Charlie"	1844-1897	Died in Montesano, WA of liver cancer. Buried with his wife Eliza in Wynooche Cemetery, Montesano, WA., Lot 1, Original Addition, Folio 1, Grave 2	See Jerry Olson Gps of tombstone by Jerry Olson: 46°58'41.5" 123°37'22.7" ±21 ft.	WA	Montesano	Wynoochee Cemetery
Byles, David F.	1833-1897	Died of an injury due to a fall, buried in Grand Mound Cemetery in Rochester, WA	See Jerry Olson Gps position of tombstone by Jerry Olson: 46°49'14.6" 123°01'17.1" ± 9 ft.	WA	Rochester	Grand Mound Cemetery
Bystrom, Andrew Alvin "Alvin"	1860-1946	Died while he lived in Bellfountain, Benton County, Oregon, buried in River View Cemetery, Portland, Oregon	See Jerry Olson	OR	Portland	River View Cemetery

Surveyor	Age	Burial	Tombstone	St.	City	Cemetery
Campbell, Alexander Russell	1853-1937	Died in Bellingham in 1937, buried in Bayview Cemetery, Bellingham, WA., Section B, Lot 95, Grave 9. gps of gravesite by Jerry Olson from Google Earth: 48°44'53.6" 122°26'37.3" ± 20 ft.	See Jerry Olson	WA	Bellingham	Bayview Cemetery
Campbell, Charles Lois	1878-1917	Buried in Greenwood Memorial Terrace, Spokane, WA., with his wife, Elsie. Site Lawn 21.	see Jerry Olson Gps of gravestone by Jerry Olson from Find a Grave website: 45°39'35.0" 117°28'01.2" ± 30 ft	WA	Spokane	Greenwood Memorial Terrace
Campbell, Frank Wilbur	1855-1889	Drowned at Oregon City loading electric poles on the Willamette River in January. Buried at Mountain View Cemetery, Oregon City, OR. IOOF Section, Block 63.	See Jerry Olson Gps of gravestone by Jerry Olson: 45°20'35.65" 122°35'13.5" ± 10'	OR	Oregon City	Mountain View Cemetery
Campbell, George Curtis	1872-1947	Died of cancer in Sunnyside, Kansas, buried in Sunnyside Cemetery, Caney, Kansas, Plot N	See Jerry Olson	KS	Caney	Sunnyside Cemetery
Campbell, George Raymond	1874-1932	Died in Yakima, WA., buried in Tahoma Cemetery, Yakima, WA. Sec. A, 124, NW, 4.	See Jerry Olson Gps of tombstone by Jerry Olson from Google Earth 46°34'36.8" 120°32'14.1" ± 30 ft.	WA	Yakima	Tahoma Cemetery

Surveyor	Age	Burial	Tombstone	St.	City	Cemetery
Campbell, William A. Burt "Burt"	1872-1930	Died in Wasco County, OR, buried in IOOF Cemetery, The Dalles, Oregon, L 23	See Jerry Olson Gps of tombstone by Jerry Olson: 45°35'49.8" 121°12'19.1"	OR	The Dalles	IOOF Cemetery
Campbell, William Brackett	1815-1879	Buried in Lone Fir Cemetery, Portland, Oregon, Section 11, Lot 48, Grave 1N, next to his wife and daughter Ella.	See Jerry Olson Gps Position of tombstone by Jerry Olson: 45°31'03.4" 122°38'39.7" ± 11'	OR	Portland	Lone Fir Cemetery
Carlton, William Henry	1824-1895	Died in San Francisco, CA. His wife was buried in Laurel Hill Cemetery, which has been since destroyed. Most of the bodies were moved to Cypress Lawn Cemetery, Colma, California, and buried in a mass grave. Notes show that he and Annie are buried in the Laurel Garden section, which is the mass grave.		CA	San Francisco	Laurel Hill Cemetery
Carr, Henry Ahab	1856-1932	He died of a heart attack picking hops in Eola, OR. Buried in Rickreall, OR in Burch Pioneer Cemetery	See Jerry Olson No marker per obituary and cemetery records. Gps of center of small cemetery: 44°55'21" 122°12'35" ± 100 ft.	OR	Rickreall	Burch Family Pioneer Cemetery

Surveyor	Age	Burial	Tombstone	St.	City	Cemetery
Carson, Edward Lees	1848-1905	Died in Texas of TB, buried in Old Gray Cemetery, Knoxville, Tennessee	See Jerry Olson	TN	Knoxville	Old Gray Cemetery
Carson, James M.	1846-1905	Buried in Orting Cemetery, Orting, Washington and Lakeview Cemetery, Seattle, Washington. It is unknown which is correct.	See Jerry Olson	WA	Seattle	Lake View Cemetery
Cartee, La Fayette	1823-1891	Buried in Pioneer Cemetery, Boise, ID., Section 1, Block 25, grave 7, with wife Mary	See Jerry Olson Gps of tombstone from Google Earth by Jerry Olson: 43°36'40.5" 116°11'20.2" ± 7 ft.	ID	Boise	Pioneer Cemetery
Caruthers, William Stoddert	1863-1935	Last in Berkeley, California		CA	Berkeley	
Casson, William Eddy "Will"	1866-1943	Buried in Viroqua, Wisconsin with his wife. His parents and siblings are buried in Viroqua Cemetery there.		WI	Viroqua	
Cavanaugh, Hannah Irena "Rena", Miss	1871-1948	Died in San Diego, CA, buried in West Point Post Cemetery, New York, Section VII, site 248	see Jerry Olson, via Shamrocks Gps of tombstone by Jerry Olson via Shamrocks:	NY	West Point	West Point Post Cemetery

Surveyor	Age	Burial	Tombstone	St.	City	Cemetery
Cavanaugh, Thomas Horne Jr.	1843-1909	Buried in Tacoma Cemetery, Tacoma, Washington, Section 3, Block D, Lot 38	See Jerry Olson "Lieut., Adjt 6th Ill. Cav." His wife is noted as being buried alongside, but has no marker. Gps position by Jerry Olson: 47°12'41.5" 122°28'42.5"	WA	Tacoma	Tacoma Cemetery
Cavanaugh, William T.	1850-1924	Died in Olympia, buried in Tacoma Cemetery, Tacoma, Washington	see Jerry Olson	WA	Tacoma	Tacoma Cemetery
Chapman, Arthur Inghram "Ad"	1838-1905	died in Salem Oregon, buried in Lee Mission Cemetery in Salem, Oregon, D-27-02-07	See Jerry Olson No marker	OR	Salem	Lee Mission
Chapman, Henry Lenson	1831-1902	Died in Oakland, CA. originally buried at Chapel of Memories, Oakland, ashes later moved to El Camelo Cemetery, Pacific Grove, CA.		CA	Pacific Grove	El Camelo Cemetery
Chapman, Huston Inghram	1847-1879	Lincoln, New Mexico, behind the old Tunstall/McSween Store	See Jerry Olson No marker	NM	Lincoln	
Chapman, Thomas "Tom"	1836-1904	Buried in Lone Fir Cemetery, Portland, OR, Sec 7M, Lot 7, Grave 1N, next to his mother and father, per cemetery records, but his tombstone is somewhere else in the cemetery.	See Jerry Olson Gps of official gravesite by Jerry Olson: 45°31'08.7" 122°38'33.3" ± 31 ft.	OR	Portland	Lone Fir Cemetery

Surveyor	Age	Burial	Tombstone	St.	City	Cemetery
Chapman, William Williams (Col.)	1808-1892	Lone Fir Cemetery, Portland, OR., Grave 1S, Lot 7, Section 7M	See Jerry Olson Gps of gravestone by Jerry Olson: 45°31'08.6"N 122°38'33.3"W ± 31 ft.	OR	Portland	Lone Fir Cemetery
Chapman, Winfield Scott "Win"	1850-1928	Portland Memorial Funeral Home and Mausoleum, Portland, OR, Lily Room, Wall B, T-5, V-7.	See Jerry Olson, have not found niche yet. Gps of approximate location of niche in Mausoleum by Jerry Olson: 45°28'27.4" 122°39'07.3"	OR	Portland	Portland Memorial Funeral Home and Mausoleum
Chenoweth, Justin	1825-1898	Pleasant View Cemetery, Sherwood, OR	See Jerry Olson, no marker for either Justin or his wife, per cemetery inventory. There is a tombstone for Mary Vickers, his wife's mother. Gps of gravesite by Jerry Olson: 45°19'02.6" 122°49'25.06" ± 7 ft	OR	Sherwood	Pleasant View Cemetery
Chubb, Wistar Morris	1886-1959	Golden Gate National Cemetery, San Bruno, CA, Section S, Site 1465.	See Jerry Olson	CA	San Bruno	Golden Gate National Cemetery

Surveyor	Age	Burial	Tombstone	St.	City	Cemetery
Clark, Arthur Brown	1869-1955	Died in Soap Lake, buried in Fairmount Memorial Park, Spokane, WA, Lawn 5, Sec H2, Sp 4a	See Jerry Olson The gravestone could not be seen in the snow on 3/4/11, although it was there. The tombstone of his father David C. Clark was photographed. Gps of gravesite by Jerry Olson: 47°42'08.8" 117°29'19.3" ± 14 ft	WA	Spokane	Fairmount Memorial Park
Clark, Edwin Stanton	1865-1928	Died in Colville, buried in Mountain View Cemetery in the Loehr family plot, Walla Walla, Washington	See Jerry Olson Gps of tombstone by Jerry Olson: 46°02'39.8" 118°19'39.2" ±16 ft.	WA	Walla Walla	Mountain View Cemetery
Clark, Newton	1838-1918	Idlewild Cemetery in Hood River, OR., Block 35, Lot 10, grave 2.	See Jerry Olson Gps of gravestone by Jerry Olson: 45°41'32.3" 121°31'29.6" ±7 ft.	OR	Hood River	Idlewilde Cemetery
Clarke, David Dexter	1844-1923	Died in Portland, buried in Tacoma Cemetery, Tacoma, Washington, with his wife and many of his children.	See Jerry Olson Gps of family Monument by Jerry Olson: 47°12'41.8" 122°28'50.2" ± 6 ft.	WA	Tacoma	Tacoma Cemetery

Surveyor	Age	Burial	Tombstone	St.	City	Cemetery
Clarke, Harry Alden	1855-1932	Died in Farrow, Nevada	See Jerry Olson	NV	Fallow	
Clarke, Roy Hughes	1869-1943	Died in Kellogg, Idaho as the result of a fall while inspecting a mine. Buried in Fairmount Memorial Park, Spokane, WA, Lawn 5, Sec 25E, Sp 5a.	See Jerry Olson Gps of tombstone by Jerry Olson: 47°42'07.8" 117°29'20.4" ± 28 ft	WA	Spokane	Fairmount Memorial Park
Clements, Ruben E.	1812-1868	Last in San Antonio, Texas, buried in Alamo Masonic Cemetery, San Antonio, TX	See Jerry Olson Gps of tombstone by Jerry Olson from Billion Graves: 29°25'14.9" 98°28'08.3" ± 20 ft.	TX	San Antonio	Alamo Masonic Cemetery
Cline, George Thomas	1859-1944	Died in Modoc County, Calif.		CA	Modoc	
Cock, Henry de Lorme	1832-1895	Died in Yakima, buried in Tahoma Cemetery in Yakima, WA. City, Frac. 8, SW, 3. His wife is buried in Mountain View Cemetery, Walla Walla, WA.	See Jerry Olson Gps of tombstone by Jerry Olson from Google Earth: 46°34'24.4" 120°32'15.7" ± 30 ft.	WA	Yakima	Tahoma Cemetery
Coe, Alfred Byron "Byron"	1859-1925	Died in Portage, King County, Wash., buried in Evergreen Washelli Memorial Park, Seattle, WA., Section I, Lot 250	See Jerry Olson Gps of gravestone by Jerry Olson: 47°42'41.0" 122°20'46.8" ± 17 ft.	WA	Seattle	Evergreen Washelli Memorial Park

Surveyor	Age	Burial	Tombstone	St.	City	Cemetery
Coffey, Alexander Lewis "Alex"	1831-1913	Fern Prairie Cemetery, Camas, WA. Buried in the Coffey/Van Vleet section. Tallest tombstone in the cemetery.	See Jerry Olson for photo. Gps position of tombstone: 45°37'25.8" 122°23'52.5" ± 6 ft.	WA	Camas	Fern Prairie Cemetery
Coffey, Terrel Mackey "Mac"	1833-1918	Died in Colorado, and obituary noted he was to be interred at Crown Hill Cemetery, Wheat Ridge, Colorado		CO	Wheat Ridge	Crown Hill Cemetery
Conn, Frank Winslow	1860-1914	He died in Los Angeles, CA of accute TB, buried in Blossom Hill Cemetery, Concord, New Hampshire with his wife Minnie		NH	Concord	Blossom Hill Cemetery
Corlett, Bertram Edwin	1879-1944	Died in Seattle, funeral in Arthur A. Wright & Son Funeral Home, buried at Acacia Memorial Park and Mausoleum, Lake Forest Park, Washington. Buried Section G5, Lot 251, Grave D-1.	See Jerry Olson Gps of gravestone by Jerry Olson: 47°44'14.0" 122°17'37.5" ± 20 ft.	WA	Lake Forest Park	Acacia Memorial Park and Mausoleum

Surveyor	Age	Burial	Tombstone	St.	City	Cemetery
Cornelius, John Absalom	1839-1880	Buried in family cemetery at Pleasant Ridge in Skagit County near LaConner, off Valentine Rd. (Per Denny DeMeyer)	See Denny DeMeyer Gps position of gravesite by Denny DeMeyer from Terra Server: 48°23'31.5" 122°26'50.0"	WA	LaConner	Pleasant Ridge Cemetery
Cowles, Augustus Bradley	1842-1908	Died in Olympia of cancer of the throat. He is buried with his wife and three children in the Masonic Cemetery, Tumwater, WA, Block 121, Row 35, Grave 6, W 1/2 1.	See Jerry Olson Gps of gravestone by Jerry Olson: 47°00'55.0" 122°53'49.0" ± 10 ft.	WA	Tumwater	Masonic Cemetery
Cowles, Helen Avis	1872-1962	Masonic Cemetery, Tumwater, WA in the Cowles family area.	See Jerry Olson Gps of gravestone by Jerry Olson: 47°00'54.9" 122°53'49.0" ± 10 ft.	WA	Tumwater	Masonic Cemetery
Crawford, Nelle Moore	1873-1968	Died in Seattle, buried in Calvary Cemetery, Seattle, Washington as Nelle Booth	See Jerry Olson	WA	Seattle	Calvary Cemetery

Surveyor	Age	Burial	Tombstone	St.	City	Cemetery
Crawford, Peter W.	1822-1889	Died of stomach cancer, buried in Old City Cemetery in Vancouver, area 192, SW Section, just SW of the old building in the middle of the cemetery	See Jerry Olson for photo. Damaged by vandals. Gps of gravestone by Jerry Olson: 45°37'44.7" 122°38'33.1" (in trees, ±24 ft) from Gps and Google Earth	WA	Vancouver	Old City Cemetery
Crockett, Benjamin "Ben"	1869-1915	Died in San Diego, cremated at Greenwood Cemetery, San Diego, California.		CA	San Diego	
Crumly, Harvey Derbyshire	1868-1960	Died in Los Angeles, buried in Rose Hills Memorial Park, Whittier, California, Sunny Slope Lawn Burial Section 1, Burial Lot 816, Grave/Niche 1 Entrance Gate		CA	Whittier	Rose Hills Memorial Park
Cryderman, John Jerome	1860-1953	Died in Seattle, cremated, and his remains are in the "Community Niche" at Acacia Memorial Park and Mausoleum, Seattle Washington. His cremains were not claimed, and are in the basement of the Mausoleum. The staff said it was not possible to recover his cremains.	No marker in the "Community Niche" Gps of entrance to the Mausoleum: 47°44'22.6" 122°17'31.7"	WA	Lake Forest Park	Acacia Memorial Park and Mausoleum
Cupples, Horace Greeley	1868-1943	Died in St. Louis, MO of degenerative heart disease, and was cremated in the Missouri Crematory		MO	St Louis	Missouri Crematory

Surveyor	Age	Burial	Tombstone	St.	City	Cemetery
Curley, James Michael	1828-1870	Died of acute alcoholism in Salem, OR. Buried in Pioneer Memorial Cemetery, Salem, OR. Plot 198	See Jerry Olson There is no marker.	OR	Salem	Pioneer Cemetery
Davenport, Timothy Woodbridge, "T. W."	1826-1911	Died in Pasadena, CA, buried in Silverton Cemetery, Silverton, Oregon. Florinda Davenport was buried on the family farm, and subsequent owners removed her stone and that of her children.	See Jerry Olson	OR	Silverton	Silverton Cemetery
Deetz, Benjamin A.	1849-1896	Killed in a dynamite explosion at the slate mine owned by his father in Cloquet, MN, where he was manager, buried in ...	See Jerry Olson	WI	Gilmanton	Gilmanton C
DeHuff, Arthur Isadore	1881-1962	Greenwood Memorial Terrace, Spokane County, WA, Lawn 14, Sec 33SEQ Sp W3	Gps of gravesite from Google Earth: 47°39'40.4" 117°28'10.3" ± 100 ft.	WA	Spokane	Greenwood Memorial Terrace
de Lacy, Walter Washington	1819-1892	Died in Helena, Montana, Buried in Forestvale Cemetery, Helena, MT, Lakeview Section, Lot 232. Buried with his daughter, Fannie de Lacy, son William de Lacy, and William's wife Kate de Lacy.	See Jerry Olson	MT	Helena	Forestvale Cemetery
Denison, Charles Simeon	1849-1913	Died at Ann Arbor, Michigan, buried with his wife, parents and sister, Alice, at Keokuk, Iowa in Oakland Cemetery, Block 24.	See Jerry Olson	IA	Keokuk	Oakland Cemetery

Surveyor	Age	Burial	Tombstone	St.	City	Cemetery
Dent, Louis Lee	1871-1950	Buried in Bronswood Cemetery, Oak Brook, Illinois, D62	See Jerry Olson	IL	Oak Brook	Bronswood Cemetery
Dewitt, James Robinson, Jr.	1862-1918	Died in Philadelphia, Pennsylvania, buried in Chelton Hills Cemetery,		PA	Philadelphia	Chelton Hills Cemetery
Dezendorf, James Nelson Croft	1872-1940	Died in Portland, Buried at Riverview Cemetery, Portland, Oregon, Sec 109, Lot 128, Grave 5	see Jerry Olson	OR	Portland	Riverview Cemetery
Dimock, Arthur Herbert	1866-1929	Died in Mt. Vernon, WA., buried in Evergreen Washelli Memorial Park, Seattle, WA., Section MHS, Lot 63	See Jerry Olson Gps of gravestone by Jerry Olson: 47°42'47.46" 122°20'44.31" ± 7 ft.	WA	Seattle	Evergreen Washelli Memorial Park
Dobbs, Edward B.	1866-1923	Died of chronic heart disease in a Veterans Hospital in Los Angeles, buried in the Los Angeles National Cemetery, Los Angeles, CA, Plot 44, 19/RC.	see Jerry Olson	CA	Los Angeles	Los Angeles National Cemetery
Dubois, Nathaniel S.	1826-1910	Buried in the Masonic Cemetery, Albany, OR.	See Jerry Olson Gps of Tombstone from Billion Graves: 44°37'50" 123°07'20.2" ±30 ft.	OR	Albany	Masonic Cemetery
Dunn, Harvey	1864-1940	Buried at Zillah City Cemetery, Zillah, WA	See Jerry Olson Gps of tombstone by Jerry Olson from Billion Graves: 46°24'18.4" 120°16'23.8" ± 20 ft.	WA	Zillah	Zillah City Cemetery
Dunnington, Abner Fay	1862-1938	Buried in Rock Creek Cemetery, Washington, D. C.		DC	Washington	Rock Creek Cemetery

Surveyor	Age	Burial	Tombstone	St.	City	Cemetery
Eastwick, Philip Garrett	1838-1905	Died in Ancon, Panama of Yellow Fever while visiting his son, who was agent for the International Banking Co. His wife requested that his remains come back to Portland. There is a memorial tombstone in Woodlands Cemetery, Philadelphia, Pennsylvania	See Jerry Olson	PA	Philadelphia	Woodlands Cemetery
Elder, Robert	1813-1872	Died in Cascade Township, Olmsted County, MN., Buried in Oakwood Cemetery, Rochester, Minnesota	see Jerry Olson	MN	Rochester	Oakwood Cemetery
Elwell, William Elijah	1866-1962+	Buried in Forest Lawn Cemetery, Bremerton, Washington, Hope Section	See Jerry Olson	WA	Bremerton	Forest Lawn
Emerson, Moses M. "Mose"	1857-1938	Buried in the IOOF Cemetery, Ellensburg, WA. He shares a gravestone with his mother,	See Jerry Olson	WA	Ellensburg	IOOF Cemetery
Espy, Thomas Emmett, "Emmett"	1846-1906	Buried in Forest Home Cemetery, Mt. Pleasant, Iowa, no marker, Block 18, Lot 60	No marker	IA	Mt. Pleasant	Forest Home Cemetery
Evans, Elwood	1828-1898	Died in Tacoma, Buried in Tacoma Cemetery, Section 4, Block C, Lot 1.	See Jerry Olson Gps of tombstone by Jerry Olson: 47°12'44.9" 122°28'52.1" ± 9 ft.	WA	Tacoma	Tacoma Cemetery

Surveyor	Age	Burial	Tombstone	St.	City	Cemetery
Farmer, Robert Andrew	1862-1934	Last in Denver, buried in Fairmount Cemetery, Denver, Colorado		CO	Denver	Fairmount Cemetery
Farnsworth, Levi	1804-1884	Died in Jonesboro, Maine in 1884. Buried in Rose Hill Cemetery, Jonesboro, Maine.	See Jerry Olson	ME	Jonesboro	Rose Hill Cemetery
Fenner, Charles Henry	1858-1938	Died in Los Angeles, California		CA	Los Angeles	
Ferry, Elisha Frontis Pierre	1825-1895	Lake View Cemetery, Seattle. Section Circle EE.	See Jerry Olson Gps of tombstone by Jerry Olson: 47°38'01.0" 122°18'58.6"	WA	Seattle	Lake View Cemetery
Fisher, Ezra Timothy Taft	1835-1899	Died of erysipelas, a streptococcus infection, after an illness of only three days. Buried in Riverside Cemetery, Albany, OR. Row 8s	See Jerry Olson	OR	Albany	Riverside Cemetery
Fitch, Henry Lawrence	1851-1929	Died in Rochester, New York in 1930 of a cerebral hemorrhage. He was cremated and buried in Section O, west of half of lot 405, in Mt. Hope Cemetery, Rochester, N. Y.		NY	Rochester	Mt. Hope Cemetery

Surveyor	Age	Burial	Tombstone	St.	City	Cemetery
Fitzhenry, Edward Allen	1866-1937	He died in Tacoma in 1937 and is buried in Mountain View Cemetery in Tacoma, WA, Lot 20, Block CC, Evergreen Section His second wife, Jesse, died in Port Angeles in 1958, was cremated, and is buried beside Edward.	See Jerry Olson Gps of grave marker by Jerry Olson: 47°10'44.2" 122°29'26.5" ±10	WA	Lakewood	Mountain View Memorial Park
Flood, Francis Blaine	1866-1904	Buried in Mountain View Cemetery, Oakland, California	See Jerry Olson Gps of tombstone by Jerry Olson from Billion Graves: 37°49'55.8" 122°14'25.9" ± 20 ft.	CA	Oakland	Mountain View Cemetery
Follman, Frank			Benson Surveyor, fictitious surveyor.			Fictitious surveyor, there is no cemetery.
Folstad, John J.	1857-1925	Died in Kodiak, Alaska.		AK	Kodiak	
Fort, Edwin James	1868-1937	Died in Melrose, Massachusetts, cremated and buried in Albany Rural Cemetery, Menands, New York, Lot 93, Sec. 102	Gps of gravesite by Jerry Olson from Google Earth: 42°04'225.6" 73°44'02.5" ± 100 ft. center of Section 102	NY	Menands	Albany Rural Cemetery

Surveyor	Age	Burial	Tombstone	St.	City	Cemetery
Fortman, Nicholas Jan Herman	1841-1910+	Last in Republic, Washington		WA	Republic	
Frater, Archibald Wanless	1856-1925	Buried at Washelli Memorial Park, Seattle, WA., Section C, Lot 0020	See Jerry Olson Gps of tombstone by Jerry Olson: 47°42'42.1" 122°20'38.9" ± 19 ft.	WA	Seattle	Evergreen Washelli Memorial Park
Frazier, William James	1856-1941	Died in Port Townsend, WA., buried with his wife, Thirza, in Laurel Grove Cemetery, Port Townsend, WA, Block 301, Lot 2. Gravestone is overgrown by a large bush at the perimeter of the cemetery.	See Jerry Olson Gps of gravestone by Jerry Olson: 48°06'58.8" 122°47'13.4" ± 6 ft.	WA	Port Townsend	Laurel Grove Cemetery
Freeman, James Eldridge	1816-1895	Originally buried in Laurel Hill Cemetery in San Francisco, which was closed. All interments were moved to Cypress Lawn Cemetery, Colma, CA, and most were interred in a mass grave mound, unless they had family to do otherwise.	See Jerry Olson for photo of common monument. Gps of common monument by Jerry Olson from Google Earth: 37°40'19.1"N 122°27'26.9"W	CA	Colma	Cypress Lawn Cemetery
Frost, Thomas A.	1828-1855	per Pat Beehler, Union Cemetery in Olympia	See Denny Demeyer and Pat Beehler Gps of tombstone by Pat Beehler: 46°59'42.1" 122°55'21.2"	WA	Tumwater	Union Cemetery

Surveyor	Age	Burial	Tombstone	St.	City	Cemetery
Gaertner, Erich Guido	1853-	Last in San Francisco in 1889, or Sacramento in 1893		CA		
Galbraith, Isaac McFarland, "Mac"	1857-1903	Buried in Mount Pleasant Cemetery in Seattle, WA., NW 1/4 Lot 104, Sec IOOF. No marker. A small blob of concrete contains no inscription.	See Tom Silliman No Marker except for plain chunk of concrete Gps of gravesite by Tom Silliman: 47°38'43.7" 122°21'56.6" by Jerry Olson from Google Earth: 47°38'42.7" 122°21'56.9" ± 10 ft.	WA	Seattle	Mt Pleasant Cemetery
Gannett, Samuel Stinson	1861-1939	Died in Sibley Hospital, in Washington, D. C., buried in Rock Creek Cemetery, Washington, D. C.		DC	Washington	Rock Creek Cemetery
Gardiner, George W.	1819-1899	George W. Gardiner, the father is buried in Tahoma Cemetery, Yakima, Washington. Section CITY, Blk FRAC 9, sw 1/4, Lot 1		WA	Yakima	Tahoma Cemetery
Gardiner, George J.	1859-1915	Riverview Cemetery, Oroville, WA., L 246-6 (actually in Row M in Western part of cemetery) (grave is 20' south and 20' east of kiosk)	See Jerry Olson Gps Position of gravestone by Jerry Olson: 48°55'06.9" 119°26'50.5"	WA	Oroville	Riverview Cemetery

Surveyor	Age	Burial	Tombstone	St.	City	Cemetery
Gardner, Albro Burr Sr.	1847-1928	Died in Seattle, buried in Evergreen Washelli Memorial Park, Seattle,. WA.. Plot: Section 2.	See Jerry Olson Gps of gravestone by Jerry Olson: 47°42'44.2" 122°20'46.6" ± 14 ft.	WA	Seattle	Evergreen Washelli Memorial Park
Gardner, Charles Kitchel (Col.)	1787-1869	Congressional Cemetery, Washington D. C. Range 55, Site 190	See Jerry Olson Gps of tombstone by Jerry Olson from Google Earth: 38°52'51.6" 76°58'43.4" ± 20 ft.	DC	Washington	Congressional Cemetery
Gardner, Charles Thomas "Charlie"	1830-1895	Last in Washington, D. C., buried in Arlington National Cemetery, Arlington, VA. 9S 1. 628.	See Jerry Olson	VA	Arlington	Arlington National Cemetery
Gardner, George Clinton "Clint"	1831-1904	Died in Richmond Hill, N. Y., buried in Congressional Cemetery, Washington, D. C. Range 63, Site 276	See Jerry Olson Gps of tombstone by Jerry Olson from Google Earth: 38°52'48.3" 76°58'47.7" ± 20 ft.	DC	Washington	Congressional Cemetery
Garfield, Selucius "Lucius"	1822-1883	Died in Washington D. C. Internment at Glenwood Cemetery in Washington, D. C..	See Jerry Olson	DC	Washington	Glenwood Cemetery

Surveyor	Age	Burial	Tombstone	St.	City	Cemetery
Garfield, William Chase	1854-1894	Died of heart disease and is buried in Dungeness Cemetery, Sequim, WA. near his wife and son	See Jerry Olson Gps of gravestone by Jerry Olson: 48°00'08.9" 123°09'23.0" ± 7 ft.	WA	Sequim	Dungeness Cemetery
Gaston, Wilson Lippincott	1831-1908	Greenwood Hills Cemetery, Portland, OR.	See Jerry Olson Gps position by Jerry Olson: 45°27'33.7" 122°40'50.4" ± 9 ft.	OR	Portland	Greenwood Hills Cemetery
Gay, Henry M.	1862-1934	Died at Rockport, buried at Union Cemetery at Sedro-Wooley, WA.	See Jerry Olson	WA	Sedro Wooley	Union Cemetery
Geddes, Alfred Lathrope	1878-1953	Fairview Cemetery, Gates, Oregon, Southeast of Mill City.	See Chuck Whitten Gps position of gravestone by Chuck Whitten: 44°44'42.9" 122°25'44.2"	OR	Gates	Fairview Cemetery
Germond, Milton Bernel	1881-1920	Died in Douglas County OR. Buried in Old Masonic	See Jerry Olson	OR	Roseburg	Roseburg Memorial Gardens
Gesner, Alonzo "Lon"	1842-1912	Salem Pioneer Cemetery, Salem OR, Lot 549, space 2 NW.	See Jerry Olson Gps position by Jerry Olson 44°55'12.2" 123°02'52.6"	OR	Salem	Salem Pioneer Cemetery
Gesner, Frank Xavier	1876-1948	Died in Lincoln County, OR. Buried in Belcrest Memorial Park, Salem, OR., Block 8	See Jerry Olson	OR	Salem	Belcrest Memorial Park

Surveyor	Age	Burial	Tombstone	St.	City	Cemetery
Gibbs, George IV	1815-1873	Died in New Haven, Connecticut, buried in Saint Marys Episcopal Churchyard, Portsmouth, Rhode Island	see Jerry Olson	RI	Portsmouth	Saint Marys
Gibson, Edward	1834-1904	Buried in Boulder Cemetery, Boulder, Montana	See Jerry Olson Gps of tombstone by Jerry Olson from Billion Graves: 46°14'19.0" 112°06'28.1" ± 20 ft.	MT	Boulder	Boulder Cemetery
Giddings, Edward Jr.	1822-1876	In Olympia when he died. He had been ill for several months. His wife Amelia died in San Francisco in 1881 and was buried in Laurel Hill Cemetery there, and later moved to Cypress Lawn Cemetery in Colma, CA. Edward is buried in the Masonic Cemetery in Tumwater, WA in an unmarked grave. Block 21, Row 20, Lot 8, North of and adjacent to the large monument of Floyd Dickenson.	See Jerry Olson There is no marker. Gps of gravesite of Edward Giddings by Jerry Olson: 47°00'53.1" 122°53'51.1" ± 9 ft.	WA	Tumwater	Masonic Cemetery
Giddings, Raymond S.	1868-1919	Died in Seattle		WA	Seattle	
Gilbert, John Jacob	1845-1929	Died in Washington, D. C., and is buried beside his wife and infant daughter in Masonic Cemetery, Tumwater, WA.	See Jerry Olson Gps of tombstone by Jerry Olson: 47°00'52.0" 122°53'52.3" ± 10 ft.	WA	Tumwater	Masonic Cemetery

Surveyor	Age	Burial	Tombstone	St.	City	Cemetery
Gile, Henry Smith	1827-1918	Died in Portland. Buried in Riverview Cemetery, Section 7, Gile Plot.	See Jerry Olson Gps position by Jerry Olson: 45°27'49.1" (to 50.2") 122°40'21.7" (to 22.4") ±27 ft.	OR	Portland	Riverview Cemetery
Gilham, Frank Fletcher	1860-1907	Died in Portland of Bright's disease, buried in Riverview Cemetery, Portland, Oregon, Gilham plot in Section 16.	See Jerry Olson Gps position by Jerry Olson: 45°27'44.1" 122°40'24.3" ±21 ft.	OR	Portland	Riverview Cemetery
Gillette, Edward C.	1826-1902	Last in Washington on Orcas Island in 1887, died at Myrtle, Idaho, Buried in Gifford Cemetery, Gifford, Idaho. A thorough canvas of the small cemetery in 2017 by Jerry Olson failed to find a marker for Edward Gillette.	No marker	ID	Gifford	Gifford Cemetery
Godfrey, Albert Nelson	1854-1920	Died in Cashmere, WA., buried in Cashmere Cemetery, Cashmere, WA.	See Jerry Olson	WA	Cashmere	Cashmere Cemetery
Goehring, Charles H.	1837-1909	Died in Olympia, buried in the Masonic Cemetery, Tumwater, WA., Block 117, Row 57, Grave 1	See Jerry Olson Gps position of tombstone by Jerry Olson: 47°00'54.9" 122°53'45.6"	WA	Tumwater	Masonic Cemetery
Goodell, Nathan Edwards "Edward"	1839-1886	Died in Forest Grove, OR. His wife and daughter are buried in Ocean View Cemetery, Warrenton, OR, but his burial location is unknown.		OR	Forest Grove	

Surveyor	Age	Burial	Tombstone	St.	City	Cemetery
Goodsell, Charles Henry	1877-1940	Died in Spokane, WA.		WA	Spokane	
Gordon, Scott Elliott	1888-1968	Died in Alameda, CA.		CA	Alameda	
Gosslin, William George	1862-1925	Died in Portland, OR., Interred in Carnation Room Portland Memorial Funeral Home and Mausoleum, with his wife Marthena, Wall C, T-6, V-2.	See Jerry Olson Gps of approximate position of niche in Mausoleum by Jerry Olson from Google Earth: 45°28'26.0" 122°39'08.1"	OR	Portland	Portland Memorial Funeral Home and Mausoleum
Gradon, Herman David	1855-1928	Died in Marin County, Calif. His wife died in San Francisco in 1947, and her remains were shipped to Portland. Buried in Riverview Cemetery, Portland, Oregon, Section 15, Lot 75, Grave 3., beside Herman.	See Jerry Olson	OR	Portland	Riverview Cemetery
Graham, Stephen Albert	1849-1926	Died in Seattle. Buried in Mt. Pleasant Cemetery, King County, WA.		WA	Seattle	Mt. Pleasant Cemetery
Graves, Edward Bertram	1872-1945	Buried in Cedar Grove Cemetery, Patchogue, New York with his wife Pauline	See Jerry Olson	NY	Patchogue	Cedar Grove Cemetery
Gray, Albert Howard	1861-1939	Died in a rest home at 1703 California Ave. in Seattle WA on September 25, 1939. Buried in Acacia Memorial Park and Funeral Home, Lake Forest Park, WA, Section G5, Lot 37, Grave D-1	See Jerry Olson Gps of gravestone by Jerry Olson: 47°44'15.0" 122°17'34.1" ± 15 ft.	WA	Lake Forest Park	Acacia Memorial Park and Mausoleum

Surveyor	Age	Burial	Tombstone	St.	City	Cemetery
Greenwalt, David Benton	1860-1915	Died near Yakima, Washington, buried in Tahoma Cemetery, Yakima, Washington, City Section, block 48, SE, Lot 1	Gps of gravesite by Jerry Olson from Google Earth: 46°34'24.8" 120°32'15.9" ± 30 ft.	WA	Yakima	Tahoma Cemetery
Grimm, Samuel Edwin	1859-1942	buried in Mountain View Cemetery, Centralia, Washington	See Jerry Olson Gps of tombstone by Jerry Olson: 46°44'34.61" 122°59'04.67" ± 7 ft.	WA	Centralia	Mountain View Cemetery
Guernsey, Frank Ward	1850-1924	Died in Portland, Oregon in 1924		OR	Portland	
Haas, Nathan	1874-1911	Died in Canada in Porcupine Lake, Ontario while trying to escape a forest fire. Buried in the Haas family area of Mayfield Cemetery in Cleveland, Ohio. 6,93,2H	See Jerry Olson	OH	Cleveland	Mayfield Cemetery
Hadsall, Joseph Canby	1873-1911	Buried in Wheatland Cemetery, Wheatland Wyoming. Row 10, Block 2, Lot 25		WY	Wheatland	Wheatland Cemetery
Hall, John K.	1828-1861	Died on Vancouver Island, after a "long and distressing" illness, two weeks after his wife died in Victoria, leaving an orphaned two year old daughter. His probate was in Olympia the same year. Buried in the Old Burying Ground at Pioneer Square in Victoria.	Gps of gravesite by Jerry Olson from Google Earth: 48°25'22.8" 123°21'33.5" ± 100 ft. Marker unknown. Center of small cemetery.	BC	Victoria	Old Burying Ground at Pioneer Square

Surveyor	Age	Burial	Tombstone	St.	City	Cemetery
Hall, Walter Buell	1832-1919	Buried in Lake View Cemetery, Seattle, WA., Section 237.	See Jerry Olson Gps of tombstone by Jerry Olson: 47°38'00.7" 122°18'57.5" ± 14'	WA	Seattle	Lake View Cemetery
Hammond, Albert Ernest	1855-1925	Died in San Francisco, cremated in San Francisco, his wife was interred at Portland Mausoleum and Funeral Home, Portland, Oregon in 1935.		CA	San Francisco	
Hammond, Thomas Murry Jr.	1859-1914	Died in Port Townsend, WA., buried in Laurel Grove Cemetery, Port Townsend, WA, Block 66, Lot 2.	See Jerry Olson. There is no marker for Thomas Hammond, Jr., but there is a large stone for his father in the same Block. Gps of father's tombstone by Jerry Olson: 48°07'00.9" 122°47'13.0"	WA	Port Townsend	Laurel Grove
Hanson, John Rudolph	1853-1923	Died in Chicago February 23, 1923, and buried in Portland, OR. Interred in Portland Funeral Home and Mausoleum, Lilac Chamber, Section D, Tier 5, Niche 2	See Jerry Olson Gps of approximate position of niche in Mausoleum from Google Earth by Jerry Olson: 45°28'27.0" 122°39'07.6"	OR	Portland	Portland Memorial Funeral Home and Mausoleum

Surveyor	Age	Burial	Tombstone	St.	City	Cemetery
Hardenbrook, Ralph Wilson "Rafe"	1865-1917	Greenwood Hills Cemetery, Portland, OR. Section 2, Lot 35, Grave 16	See Jerry Olson Gps of tombstone by Jerry Olson: 45°27'33.0" 122°40'52.8" ±8 ft.	OR	Portland	Greenwood Hills Cemetery
Harrison, Edward P.	1858-1909	Died in Spokane, buried in Greenwood Memorial Terrace, Lawn 26, Lot 15, Sp 33a.		WA	Spokane	Greenwood Memorial Terrace
Harrison, John Scott "Scott"	1867-1951	Last in Helena, Montana. Buried with his wife and family in Forestvale Cemetery, Helena, MT, Glenwood Section, Lot 22.	See Jerry Olson	MT	Helena	Forestvale Cemetery
Haskell, Augustus Story	1866-1949	Forest Lawn Memorial Park, Glendale, Los Angeles, Ca. Resthaven Section	See Jerry Olson	CA	Glendale	Forest Lawn Memorial Park
Haskell, Leonidas K. Jr. "Leon"	1862-1942	Died in Tacoma, Buried in Block 103 of Oakwood Cemetery, Tacoma, Washington. A search 3/5/10 and 6/25/2012 found no marker with that name.	See Jerry Olson No marker, the entire 6 graves of the Haskell family at Oakwood have no markers.	WA	Tacoma	Oakwood Cemetery
Hauschild, Otho Orlando	1879-1942	Hillcrest Burial Park, Kent, WA, , Masonic Home Section	See Jerry Olson Gps of gravestone by Jerry Olson: 47°22'15.4" 122°12'58.2" ± 19 ft.	WA	Kent	Hillcrest Burial Park

Surveyor	Age	Burial	Tombstone	St.	City	Cemetery
Henderson, John Leland	1853-1927	Buried in Masonic Cemetery, Tumwater, Washington, Row 54, Grave 1, Lot 5 Block 150	See Jerry Olson Gps of tombstone by Jerry Olson: 47°00'56.6" 122°53'46.3" ± 10 ft.	WA	Tumwater	Masonic Cemetery
Henry, Anson Gordon	1804-1865	Lost at sea with the wreck of the Brother Jonathan off Crescent City, CA. There was no body found, but there is a brass marker next to his wife's grave at Odd Fellows Cemetery, Tumwater, WA., Blk 39, lot 35	See Jerry Olson Gps position of grave marker by Jerry Olson: 47°00'48.8" 122°53'50.6"	WA	Tumwater	IOOF Cemetery
Henry, Charles Storey Bradstreet "Charley"	1885-1943	Died in Seattle on Nov. 25, 1943, Buried in Odd Fellows Cemetery, Tumwater, WA., Block 39, lot 26.	See Jerry Olson Gps position of tombstone by Jerry Olson: 47°00'48.8" 122°53'50.7"	WA	Tumwater	IOOF Cemetery
Henry, Dudley Storey Bradstreet "Dud"	1842-1915	Odd Fellows Cemetery, Tumwater, WA., Block 39, lot 36	See Jerry Olson Gps position of tombstone by Jerry Olson: 47°00'48.78" 122°53'50.6"	WA	Tumwater	IOOF Cemetery

Surveyor	Age	Burial	Tombstone	St.	City	Cemetery
Henry, Francis Dudley "Frank"	1864-1953	Died in Seattle. Buried in Odd Fellows Cemetery, Tumwater, WA., Blk 38, lot 37	See Jerry Olson, No Marker Gps of gravesite by Jerry Olson: 47°00'48.7" 122°53'51.5"	WA	Tumwater	IOOF Cemetery
Henry, Francis G.	1827-1893	Died of Brights disease in Olympia. Buried in Odd Fellows Cemetery, Tumwater, WA., Blk 38, lot 26	See Jerry Olson Gps Position of tombstone by Jerry Olson: 47°00'48.7" 122°53'51.6"	WA	Tumwater	IOOF Cemetery
Henry, Gordon Anson	1837-1897	Died in Steilacoom, buried in Odd Fellows Cemetery, Tumwater, WA, next to his remarried wife, Sallie S. Holcomb Henry Cole.	See Jerry Olson Gps Position of tombstone by Jerry Olson: 47°00'48.6" 122°53'51.5"	WA	Tumwater	IOOF Cemetery
Henry, John Dudley	1877-1953	Died in Raymond, WA. Buried in the Odd Fellows Cemetery, Tumwater, WA, Block 39, lot 29	See Jerry Olson Gps position of tombstone by Jerry Olson: 47°00'48.7" 122°53'50.7"	WA	Tumwater	IOOF Cemetery
Hermans, Emery J.	1859-1926	Died in Puyallup. Buried in Tacoma Cemetery, Tacoma, Washington, Section 6.	See Jerry Olson	WA	Tacoma	Tacoma Cemetery
Hesse, Frederick Godfried "Fred"	1825-1911	died in Alameda, California		CA	Alameda	

Surveyor	Age	Burial	Tombstone	St.	City	Cemetery
Hesse, Rudolph "Udo"	1872-1935	Died in Granite Falls, WA., funeral at Purdy Mortuary, Everett, cremated at Evergreen Washelli Memorial Park, Seattle, Washington		WA	Seattle	Evergreen Washelli Memorial Park
Hill, Charles F.	1865-1943	Died in San Francisco, California, buried in Cypress Lawn Cemetery, Colma, California, West Side, Mausoleum, Section B, Row 3, Grave 102, but his wife is buried in Fern Hill Cemetery, Aberdeen, Washington		CA	Colma	Cypress Lawn Cemetery
Hinsdale, Theodore Rockwell	1865-1941	Died in Seattle. Cremated		WA	Seattle	
Hoke, Michael "Mike"	1853-1912	Died in Olympia, Buried in Masonic Cemetery, Tumwater, Washington, Block 129, Lot 13, Grave 8, Row 11. His unmarked gravesite is the one North of Hollis Hoke.	See Jerry Olson for photo of gravesite No Marker Gps of gravesite by Jerry Olson: 47°00'55.6" 122°53'52.2" ± 10 ft.	WA	Tumwater	Masonic Cemetery
Holcomb, Charles Henry	1857-1923	Died in San Francisco on Jan. 25, 1923, buried at Cypress Lawn Cemetery, Colma, California.	See Jerry Olson	CA	Colma	Cypress Lawn Cemetery

Surveyor	Age	Burial	Tombstone	St.	City	Cemetery
Holley, Henry Whitcomb, Jr. "Harry"	1863-1925	Died in Okanogan County, WA, but he is buried in Evergreen Cemetery, Everett, Washington with his parents		WA	Everett	Evergreen Cemetery
Homan, Charles Augustus "Charlie"	1847-1918	Vancouver Barracks Post Cemetery	See Jerry Olson for photo. Gps of tombstone by Jerry Olson: 45°38'25.5" 122°39'35.7" ± 16 ft.	WA	Vancouver	Vancouver Barracks Post Cemetery
Hooker, Edward Denison	1873-1947	Died in New York City.		NY	New York	
Hough, Ulysses Bezaleel	1863-1947			WA	Spokane	
House, George Jr.	1837-1905+	Last in Gallipolis, Ohio.		OH	Gallipolis	
Howe, Henry Sherman	1833-1916	Died in Boise, ID, buried Morris Hill Cemetery, Boise, Idaho, MHILL_SC_23_7, (Sunset Section)	See Jerry Olson Gps of tombstone by Jerry Olson from Google Earth: 43°36'32.8" 116°13'59.6" ± 50 ft.	ID	Boise	Morris Hill Cemetery
Hubbs, Nathan Carter	1877-1972	Died in Costa Mesa, Orange County, CA.		CA	Costa Mesa	
Huelat, Jabez H.	1827-1897	Died in San Francisco, CA.		CA	San Francisco	
Hull, James K.			Benson Syndicate fictitious surveyor.			Fictitious Surveyor, there is no cemetery

Surveyor	Age	Burial	Tombstone	St.	City	Cemetery
Humphrey, Harry	1854-1902	Buried in Fairmount Memorial Park, Spokane, Washington		WA	Spokane	Fairmount Memorial Park
Hungate, Stephen A. Douglas	1866-1943	Died in Molalla, Clackamas, Oregon, buried in Adams Cemetery, Molalla, Oregon. Space North of Beatty and South of Ratty, West of Surie.	See Jerry Olson No Marker, Gps of gravesite by Jerry Olson: 45°07'26.7" 122°32'41.8" ± 7 ft.	OR	Clackamas	Adams Cemetery
Hunt, Clair A.	1865-1937	Masonic Cemetery, Tumwater, Blk 79, Row 2, Lot 15, Grave 3n	See Jerry Olson Gps of Gravestone by Jerry Olson: 47°00'53.2" 122°53'45.2"	WA	Tumwater	Masonic Cemetery
Hunt, Dominick	1822-1858	Murdered on Puget Sound by Indians, body recovered and buried by the Whatcom County Sheriff in unknown location.		WA	Whatcom County	
Hunt, Elwood Grimshaw	1868-1940	Died in Chehalis, buried in Fern Hill Cemetery, Aberdeen, WA, A2, 6th Urn Garden		WA	Aberdeen	Fern Hill Cemetery
Hunt, Joseph	1825-1854	Butler Ives arranged for his burial, probably near Oregon City in 1854. Plaque commemorating the steamer Gazelle explosion tragedy is located at:	See Jerry Olson for photo of plaque.	OR		

Surveyor	Age	Burial	Tombstone	St.	City	Cemetery
Hurd, Jared Sparks	1824-1873	Died of a continuing illness in California, probably TB., buried in Royalton Cemetery, Royalton, N. Y., with his parents and sister	See Jerry Olson	NY	Royalton	Royalton Cemetery
Hurlburt, Thomas M.	1860-1931	Died of a severe cold in Portland. Buried in Riverside Cemetery, Portland. Section 13, Lot 54, sp.3	See Jerry Olson Gps location of gravestone by Jerry Olson: 45°27'50.5" 122°40'19.8" ± 9 ft.	OR	Portland	Riverview Cemetery
Hyde, George Warren	1823-1891	Oakwood Cemetery in Joliet, Illinois	See Jerry Olson	IL	Joliet	Oakwood Cemetery
Ide, Clarence William	1861-1917	Buried in Washelli Memorial Park, Seattle, WA., Section I, Lot 0023	See Jerry Olson Gps of gravestone by Jerry Olson: 47°42'44.0" 122°20'31.2" ± 13 ft.	WA	Seattle	Evergreen Washelli Memorial Park
Imlach, William Dundas	1844-1887	Buried in Oakwood Cemetery, Tacoma, WA	See Jerry Olson	WA	Tacoma	Oakwood
Iverson, Ferdinand Abraham, "Frank"	1871-1945	In the Iverson Section of Our Saviours Lutheran Church Cemetery, Stanwood, WA.	See Jerry Olson Gps of tombstone by Jerry Olson: 48°14'04.1" 122°20'27.4" ± 13 ft.	WA	Stanwood	Our Saviours Lutheran Church Cemetery
Iverson, Oliver Borsheim	1844-1940	In the Iverson Section of Our Saviours Lutheran Church Cemetery, Stanwood, WA, beside his wife.	See Jerry Olson Gps position of tombstone by Jerry Olson: 48°14'04.1" 122°20'25.4" ± 13 ft.	WA	Stanwood	Our Saviours Lutheran Church Cemetery

Surveyor	Age	Burial	Tombstone	St.	City	Cemetery
Ives, Butler	1830-1871	Elmwood Cemetery, Detroit, MI	See Jerry Olson	MI	Detroit	Elmwood Cemetery
Ives, William	1817-1874	Died in Gross Isle, Detroit, MI. Buried in Woodmere Cemetery, Detroit, Michigan, with both of his wives. Section G, Lot 279.	See Jerry Olson	MI	Detroit	Woodmere Cemetery
Ivie, Benjamin Franklin	1849-1891	Died on a train travelling North near Ashland, Oregon, buried in Fern Hill Cemetery, Chehalis, Lewis County, WA.	See Jerry Olson Gps of tombstone from Google Earth by Jerry Olson: 46°38'08.2" 122°56'30.8"	WA	Chehalis	Fern Hill Cemetery
Jackson, Robert S.	1839-1916	Buried in Alaska Cemetery, Alaska, Michigan	See Jerry Olson	MI	Alaska	Alaska Cemetery
James, George	1859-1925	Died in Seattle and is buried in Woodlawn Cemetery, just west of Snohomish, WA His brother Harvey and his wife are there but not Lillian. His is the only monument.	See Jerry Olson Gps of tombstone by Jerry Olson: 47°55'23.0" 122°07'44.5" ± 7 ft.	WA	Snohomish	Woodlawn Cemetery

Surveyor	Age	Burial	Tombstone	St.	City	Cemetery
Jameson, William "Billy"	1841-1902	Died in Bellingham. His wife, Harriet, is buried at the Washington Veterans Home Cemetery, Retsil, Kitsap County, WA. His daughter, son and first wife are buried in the Masonic Cemetery, Tumwater, WA. William is buried in Bayview Cemetery, Bellingham, WA.	No marker. See B. J. Williams for gravesite photo. Gps of first wife gravestone by Jerry Olson: 47°00'51.6" 122°55'50.4" ± 16 ft. Gps of William's gravesite by B. J. Williams: 48°44'58.87" 122°26'39.7" 16± ft.	WA	Bellingham	Bayview Cemetery
Jeffery, James Cliff	1865-1934	Died in Los Angeles in 1934, buried in Washelli Memorial Park, Seattle, WA, Section 5, Lot 0287	See Jerry Olson Gps of gravestone by Jerry Olson: 47°42'49.6" 122°20'49.0" ± 7 ft.	WA	Seattle	Evergreen Washelli Memorial Park
Johnson, Hezekiah Harris "Ki"	1849-1923	Buried in Clackamas Cemetery, Clackamas County, OR	See Jerry Olson Gps of gravestone by Jerry Olson: 45°25'24.5" 122°34'33.2" ± 7'	OR	Clackamas County	Clackamas Cemetery
Johnson, Jasper William	1837-1918	Died and buried in Pueblo, Colorado, Pioneer Cemetery, plot Northside, there are photos of nearly all markers, but Jasper's is blank.	No marker	CO	Pueblo	Pioneer Cemetery

Surveyor	Age	Burial	Tombstone	St.	City	Cemetery
Johnson, Louis J.	1838-1904+	Buried in Bay City IOOF Cemetery, Tillamook County, Oregon, beside his son Malphus, Lot 54, grave 4. Gravestone just says "Father Johnson"		OR	Bay City	Bay City IOOF Cemetery
Joslyn, Howard R.	1869-1920	Interred in Wright Crematory and Columbarium, Seattle, Washington		WA	Seattle	Wright Crematory and Columbarium
Keepers, George Andrew	1853-1915	Buried in Green Lawn Cemetery, Columbus, Ohio	see Jerry Olson	OH	Columbus	Green Lawn Cemetery
Kiehl, Chesterfield Hammond "Chester"	1862-1938	Died in Los Angeles in 1938, buried in Forest Lawn Cemetery, Glendale, California, Sunrise Slope, Map 1, Lot 6011, space 3		CA	Glendale	Forest Lawn Cemetery
Kimbrell, John Wilson	1843-1929	Olney Cemetery, Pendleton, Oregon, Block 3, Lot 42, grave 10	see Jerry Olson Gps of gravestone by Jerry Olson from Google Earth: 45°39'30.4" 118°48'10.2" ± 20 ft.	OR	Pendleton	Olney Cemetery
Kingsbury, Edward Phipps	1855-1925	Died in Holliston, Massachusetts. His parents, grand parents, 3 sisters, and several aunts and uncles are buried in Lake Grove Cemetery, Holliston, Massachusetts.	see Jerry Olson	MA	Holliston	Lake Grove Cemetery

Surveyor	Age	Burial	Tombstone	St.	City	Cemetery
Kingston, William Paul	1857-1917	Died in Seattle, buried in Evergreen Washelli Memorial Park, Section 5, Lot 0097	See Jerry Olson: Gps of gravestone by Jerry Olson: 47°42'46.5" 122°20'49.6"	WA	Seattle	Evergreen Washelli Memorial Park
Kinnaird, David W.	1852-1916	Died in Port Angeles, WA, his remains were shipped to Oregon City, OR to be buried in the family plot. There are no markers in the family plot at Mountain View Cemetery, Oregon City, Oregon. Masonic, Lot 49, grave 3	No Marker	OR	Oregon City	Mountain View Cemetery
Kline, George A.	1851-1902	Last in Tacoma, and his wife is buried in Tacoma Cemetery. George is buried in Vaughn Bay Cemetery, Vaughn, Washington	See Jerry Olson	WA	Vaughn	Vaughn Bay Cemetery
Knowlton, Abner Lucius	1832-1899	Buried in Miami City Cemetery, Miami, FL.	See Jerry Olson Gps of tombstone by Jerry Olson from Billion Graves: 25°47'35.4" 80°11'27.6" ± 20 ft.	FL	Miami	Miami City Cemetery
Laberee, Allison E.	1859-1936	Buried in Masonic Cemetery, Tumwater, WA, Block 46, Lot 3, Grave 1n, Row 12	See Jerry Olson Gps of gravestone by Jerry Olson: 47°00'51.4" 122°53'52.4" ± 8 ft.	WA	Tumwater	Masonic Cemetery

Surveyor	Age	Burial	Tombstone	St.	City	Cemetery
Lackland, Samuel Watkins "Sam"	1857-1928	Died in Portland, buried in the Zion Episcopal Churchyard in Charles Town, West Virginia.	See Jerry Olson	WV	Charles Town	Zion Episcopal Churchyard
Lafitte, John J.	1826-	Died at Stockton State Hospital, Stockton, California, and is buried there in the Hospital Cemetery, Grave No. 38. This cemetery was redeveloped in 1875, and only 1/3 of the burials were moved. The next site was also redeveloped.	No Marker	CA	Stockton	Stockton State Hospital Cemetery
Lake, Wells	1816-1884	Died in Evanston, Illinois		IL	Evanston	
Lane, Fred Milton	1865-1955	Martin's Bluff Cemetery, Woodland, WA	See Jerry Olson for photo. Gps per Jerry Olson for gravestone: 45°57'39.7" 122°48'12.9" ± 8 ft.	WA	Woodland	Martins Bluff Cemetery
Lang, William Alexander "Alex"	1858-1913	Buried in Masonic Cemetery, Tumwater, Washington, Row 33, Grave 1, Lot 3, Block 42	See Jerry Olson Gps of gravestone by Jerry Olson from Google Earth: 47°00'51.4" 122°53'49.2" ± 20 ft.	WA	Tumwater	Masonic Cemetery
Latshaw, Joseph C.	1823-1860	Died in Eugene, Oregon, probably buried in Masonic Cemetery		OR	Eugene	

Surveyor	Age	Burial	Tombstone	St.	City	Cemetery
Lee, Bessie Frances	1868-1959	Died in Seattle as Bessie Lee Fleming. Buried in Acacia Memorial Park and Mausoleum, Section G5, Lot 212, Grave D-4	See Jerry Olson Gps of gravestone by Jerry Olson: 47°44'13.4" 122°17'37.0" ± 22 ft.	WA	Lake Forest Park	Acacia Memorial Park and Mausoleum
Lemon, Millard Fillmore	1852-1943	Died in Olympia and buried in the Masonic Cemetery in Tumwater. Block 88, Row 55, Lot W1/2	See Jerry Olson Gps position of tombstone by Jerry Olson: 47°00'52.1" 122°53'45.6"	WA	Tumwater	Masonic Cemetery
Lenfest, Elmer E.	1864-1938	Snohomish GAR Cemetery, Addition #5	See Jerry Olson Gps of tombstone by Jerry Olson: 47°55'14.4" 122°06'57.2"	WA	Snohomish	Snohomish GAR Cemetery
Leque, Peter Anderson	1864-1905	Drowned leaving his boat at Stanwood at night, buried at Our Saviours Lutheran Church Cemetery, Stanwood, WA	See Jerry Olson Gps of tombstone by Jerry Olson: 481°40'4.2" 122°20'27.7" ± 10 ft.	WA	Stanwood	Our Saviours Lutheran Church Cemetery
Lightfoot, William Joseph	1857-1932	Died in Washington, D. C.		D C	Washington	
Lindsley, Addison Alexander	1848-1923	Died in Portland. Buried in Section 3, Lindsley Section, Riverview Cemetery, Portland OR.	See Jerry Olson Gps position by Jerry Olson: 45°27'52.5" 122°40'22.3" ±13 ft.	OR	Portland	Riverview Cemetery

Surveyor	Age	Burial	Tombstone	St.	City	Cemetery
Linton, George Henry Pancake	1851-1932	Died in Chapman, Columbia Co., Oregon. Burial Portland Memorial Funeral Home and Mausoleum, Gardenia West Room, Wall A, T-1, V-2.	See Jerry Olson, niche not found yet. Gps of approximate location of Niche in Mausoleum from Google Earth by Jerry Olson: 45°38'29.2" 122°39'08.5"	OR	Portland	Portland Memorial Funeral Home and Mausoleum
Lisher, Manford Greely	1851-1914	Old Vancouver City Cemetery on Mill Plain, Grave 3 in Plot 211, very NE part of Cemetery. Died of nephritis.	See Jerry Olson No Marker. Gps of grave location by Jerry Olson: 45°37'48.0" 122°38'28.2" Third grave north of John Schopp.	WA	Vancouver	Old City Cemetery
Little, Almer Bowen	1852-1902	Was a resident of St. Helens, OR, but died in Phoenix, AZ. Body brought back to Oregon and buried in Bayview Cemetery at St. Helens, OR, plot 213.	See Jerry Olson	OR	St. Helens	Bayview Cemetery
Lodge, James Irwin	1835-1905	Buried in Crown Hill Cemetery, Indianapolis, Indiana, Plot: Sec 38, Lot 239, beside his wife Harriett	See Jerry Olson	IN	Indianapolis	Crown Hill Cemetery

Surveyor	Age	Burial	Tombstone	St.	City	Cemetery
Loehr, Francis F. "Frank"	1823-1895	Died in Walla Walla of enteritis, buried in Mountain View Cemetery, Walla Walla, WA. Plot P-21-13.	See Jerry Olson Gps of gravestone by Jerry Olson: 46°02'39.9" 118°19'39.6" ±16	WA	Walla Walla	Mountain View Cemetery
Long, Walter DeVillo	1883-1956	Buried in the I.O.O.F. Cemetery in Tumwater, WA, Section 202, lot 7	See Jerry Olson Gps position of gravestone by Jerry Olson: 47°00'47.2" 122°53'35.9"	WA	Tumwater	IIOF Cemetery
Look, Thomas Henry	1858-1935	buried in Bay View Cemetery, Mount Vernon, Washington	See Jerry Olson	WA	Mount Vernon	Bay View Cemetery
Loring, Frank Curtis	1859-1936	Last in Toronto.		ON	Toronto	
Lounsberry, Clement Augustus	1843-1926	Buried in Arlington National Cemetery, Arlington, Virginia, Section 2, site 1133	see Jerry Olson	VA	Arlington	Arlington National Cemetery
Lowell, John J.	1832-1856	Died crossing White River, buried in Olympia.		WA	Olympia	
Luckett, Adam Steele	1826-1886	Died in Kentucky, buried in Buchanan Burying Ground, Trimble County Kentucky, a small unmaintained cemetery, with his wife, Nannie.	See Jerry Olson Gps from Google Earth of center of very small cemetery where the downed tombstone of Adam Steele Luckett is located: 38°40'37.4" 85°25'50.4"	KY	Trimble County	Buchanan Burying Ground

Surveyor	Age	Burial	Tombstone	St.	City	Cemetery
Lunde, Sigurd Gulbrandsson	1882-1951	Buried at Saint Olafs Cemetery, Aderley, Wisconsin, Plot 078.	See Jerry Olson	WI	Aderley	Saint Olafs Cemetery
MacKay, A. E.						
Major, Daniel George	1832-1889	Died in New York in 1889. He is buried in Holy Rood Cemetery, Washington, D. C., Section 12	No Marker	DC	Washington	Holy Rood Cemetery
Major, John J.	1842-1889	Died in New York, Buried in Holy Rood Cemetery, Washington, D. C.,	No Marker	DC	Washington	Holy Rood Cemetery
Majors, Byron Courtney	1850-1920	Westwood "Sunset" Cemetery, Westwood, Los Angeles, California	See Jerry Olson	CA	Los Angeles	Westwood Sunset Cemetery
Mann, James L.			Benson Syndicate fictitious surveyor			Fictitious Surveyor, there is no cemetery.
Manning, William Morley "Bill"	1877-1945	Buried in the Forestvale Cemetery, Helena, MT, Glenwood 14.	See Jerry Olson	MT	Helena	Forestvale Cemetery
Marble, Hiram Franklin (Frank)	1864-1934	Died in Yakima., buried in Tahoma Cemetery, Yakima, WA. Sec. F, Blk 6, NE, 1.	See Jerry Olson Gps of tombstone by Jerry Olson from Google Earth: 46°34'31.2" 120°32'18.7" ± 30 ft.	WA	Yakima	Tahoma Cemetery

Surveyor	Age	Burial	Tombstone	St.	City	Cemetery
Martin, Henry Bascom	1833-1913	Cloverdale Cemetery, Cloverdale, Indiana.	See Jerry Olson	IN	Cloverdale	Cloverdale Cemetery
Martin, Holton	1856-1937	Buried in Masonic Cemetery, Tumwater with his two young wives and his son. Block 92, Row 50, Grave 3N, Lot W1/2 1	See Jerry Olson Gps position of tombstone by Jerry Olson: 47°00'51.6" 122°53'46.7" ± 9 ft.	WA	Tumwater	Masonic Cemetery
Marye, William Bolivar	1857-1907	He died in Los Angeles, and both of his daughters were buried in Sierra Madre Pioneer Cemetery, Sierra Madre, CA His wife is buried in Lone Fir Cemetery in Portland, OR, with the same tombstone as her parents, Mr. and Mrs. Tillman De Clerk, Grave 3N, Lot 2, Section 21.	See Jerry Olson for photo of wife's and daughters' tombstones. Gps of wife Mary Ella's Tombstone by Jerry Olson: 45°31'05.1" 122°38'31.2" ±31 ft.	CA	Los Angeles	
Matson, Oliver Sr.	1842-1919	Died in Olympia, Buried in IOOF Cemetery, Tumwater, Washington, Block 125, Lot 6		WA	Tumwater	IOOF Cemetery
Maxon, Hamilton Jordan Goss	1813-1884	Dry Creek Cemetery, Eagle, Ada County, ID		ID	Eagle	Dry Creek Cemetery
Maxwell, William Howell	1857-1911	Died at the Oregon State Hospital, Salem, OR, buried in City View Cemetery, Salem, Oregon		OR	Salem	City View Cemetery

Surveyor	Age	Burial	Tombstone	St.	City	Cemetery
Mayer, William	1851-1928	Died in Portland, cremated on 4/28/1928 at Lincoln Memorial Park Cemetery, no record of placement of ashes.		OR	Portland	
McAndrew, Alexander	1832-1903	His wife Amanda and several children are buried in Ridgefield Cemetery, Ridgefield, WA. Another daughter is buried in Old City Cemetery, Vancouver. Andrew was divorced in 1900, and died in St. Joseph Hospital in 1903 in Vancouver, WA.		WA	Vancouver	
McCartney, Henry Maxwell	1848-1915	Died in Berkeley, CA., buried in West Laurel Cemetery, Bala Cynwyd, Montgomery County, Pennsylvania.		PA	Bala Cynwyd	West Laurel Hill Cemetery
McCornack, Eugene Pearson	1850-1916	Died in Salem. Burial in City View Cemetery, Salem, Section C. in the Moody area.	See Jerry Olson Gps position by Jerry Olson 44°55'10.8" 123°03'8.7"	OR	Salem	City View Cemetery
McCoy, John L.	1853-1904	Last on his ranch West of Thermopolis, Hot Springs County, Owl Creek, WY. Buried in Monument Hill Cemetery, Thermopolis, Wyoming, Section 5, Lot 7	See Jerry Olson	WY	Thermopolis	Monument Hill Cemetery

Surveyor	Age	Burial	Tombstone	St.	City	Cemetery
McCoy, Marion P.	1860-1944	Died in Haralson County, Georgia, as did his wife Frances. Buried in Hollywood Cemetery, Tallapoosa, Georgia, with his wife.	See Jerry Olson Gps of gravestone by Andy Benefield: 33°44'47.8" 85°17'44.2"	GA	Tallapoosa	Hollywood Cemetery
McDonald, Adolphus Cranston	1864-1933	Died in Portland, buried in Lone Fir Cemetery, Portland, Oregon, G, 3S, L82, S25	See Jerry Olson No marker Gps of the nearby gravestone of his Mother, Lucy A. McDonald: 45°31'06.9" 122°38'28.8" ± 20 ft.	OR	Portland	Lone Fir Cemetery
McFall, George William	1829-1908	Died at Platteville, Wisconsin and is buried in the Whig Cemetery, Harrison Township, Grant County, Wisconsin.	See Jerry Olson	WI	Grant County	Whig Cemetery
McIntyre, Horace Lacy	1867-1914	Died in Pioche, Nevada, Last in Spokane, WA		WA	Spokane	
McIntyre, John Donnelly	1848-1930	Died in Salem, Oregon in 1930 on a train to San Francisco. Interred in Seattle.		WA	Seattle	
McKenzie, Charles Parker	1864-1892	Buried in GAR Cemetery, Snohomish County, WA.	See Jerry Olson Gps of tombstone by Jerry Olson: 47°55'17.0" 122°06'59.8" ± 7 ft.	WA	Snohomish	Snohomish GAR Cemetery
McLean, George J.	1867-	Last in Kougarok District, Alaska		AK		

Surveyor	Age	Burial	Tombstone	St.	City	Cemetery
McMicken, Herbert H.	1854-1932	Died in Bremerton, WA, Buried in Lake View Cemetery, Seattle, WA. Section 1037, in the McMicken family area beside his wife.	See Jerry Olson Gps of gravestone by Jerry Olson: 47°37'56.5" 122°18'46.7" ± 21'	WA	Seattle	Lake View Cemetery
McMicken, Maurice R.	1860-1940	Died in Seattle, WA, cremated and buried in Lake View Cemetery, Seattle, WA, Section 1037, in the McMicken family area.	See Jerry Olson Gps of gravestone by Jerry Olson: 47°37'56.5" 122°18'46.7" ± 21'	WA	Seattle	Lake View Cemetery
McMicken, William C.	1827-1899	Died of diabetes. Buried in Lake View Cemetery, Seattle, WA., Section 1037 in the McMicken family area.	See Jerry Olson Gps of gravestone by Jerry Olson: 47°37'56.6" 122°18'46.7" ± 21'	WA	Seattle	Lake View Cemetery
McPherson, James Lennox	1873-1931	Died in Seattle, buried in Lake View Cemetery, Seattle, WA. Section 1290, North half of the NE. The only thing written on his tombstone is "McPherson", and there is no surface monument.	See Jerry Olson Gps of tombstone by Jerry Olson: 47°38'05.3" 122°18'49.5" ± 7'	WA	Seattle	Lake View Cemetery
McQuinn, John Anderson	1855-1928	Died in Portland, OR, buried in Riverview Cemetery, Portland, OR.	See Jerry Olson Gps of Gravestone by Jerry Olson: 45°27'53.4" 122°10'19.6" ±15 ft.	OR	Portland	Riverview Cemetery

Surveyor	Age	Burial	Tombstone	St.	City	Cemetery
McReynolds, James Ewing "Ewing"	1842-1918	Buried in Forest Hill Cemetery, Kansas City, Missouri. His wife and son are in the Masonic Cemetery in Tumwater, Washington She is in Block 133, row 37, N 1/2 lot 8. GPS of gravestone of wife, Addie, by Jerry Olson: 47°00'55.6" 122°53'48.7"	see Jerry Olson	MO	Kansas City	Forest Hill Cemetery
Meeker, Ezra Manning	1830-1928	Woodbine Cemetery, Puyallup, WA.	See Jerry Olson Gps of tombstone by Jerry Olson: 47°10'14.6" 122°18'7.3" Gps of Ezra Meeker Mansion from Google Earth: 45°11'27.4" 122°17'26.0" Gps of Ezra Meeker Statue by Jerry Olson: 47°11'22.6" 122°17'38.1"	WA	Puyallup	Woodbine Cemetery
Meeker, John Valentine	1824-1910	Died in Walla Walla in the GAR home per the Meeker Museum. Buried in Woodbine Cemetery, Puyallup, WA, next to his wife and near his brother, Ezra. Section B, Block 37, No. 4.	See Jerry Olson Gps of gravestone by Jerry Olson: 47°10'14.4" 122°18'07.5" ± 6 ft.	WA	Puyallup	Woodbine Cemetery

Surveyor	Age	Burial	Tombstone	St.	City	Cemetery
Meloy, Francis E.	1854-1904	Buried in Zillah City Cemetery, Zillah, WA, with his wife and children.	see Jerry Olson	WA	Zillah	Zillah City Cemetery
Merriam, Charles Frederick Otis (Fred)	1875-1946	Died in Wallace, Idaho		ID	Silverton	
Mesick, Frederick Peter	1859-1941	Died in Los Angeles, buried in Park Lawn Cemetery, Los Angeles, CA, Charity Land, lot 46, grave 8	No Marker	CA	Los Angeles	Park Lawn Cemetery
Millar, Allan P.	1824-1904	Died in Las Vegas, New Mexico on a vacation, but lived in Chicago, and is buried in Buffalo, New York in Forest Lawn Cemetery.	see Jerry Olson	NY	Buffalo	Forest Lawn Cemetery
Miller, W. Clayton	1859-1938	Last in Spokane, WA, interred in Fairmount Memorial Park, Spokane, WA, Peace Abbey Mausoleum, Sec F, Crypt 7A, with his wife Margaret.	See Jerry Olson Gps position of front of Mausoleum by Jerry Olson: 47°42'03.9" 117°29'15.0" ± 24 ft.	WA	Spokane	Fairmount Memorial Park
Mills, George C.						
Mitchell, Joseph Teter "Joe"	1851-1923	Buried in Tacoma Cemetery, Tacoma, Washington, Section 4, Block W, Lot 119, beside his first wife Susan Elizabeth Smith. No Marker for either. The only marker in the family plot is for Daniel Patrick Mitchell, the father of Joseph.	See Jerry Olson, no marker. Gps position of gravesite by Jerry Olson: 47°12'45.3" 122°28'43.2"	WA	Tacoma	Tacoma Cemetery

Surveyor	Age	Burial	Tombstone	St.	City	Cemetery
Moody, Zenas Ferry	1832-1917	Buried in City View Cemetery, Salem, OR, Plot: Block 19, lot 2, space 1.	See Jerry Olson Gps position by Jerry Olson: 44°55'10.7" 123°03'8.7"	OR	Salem	City View Cemetery
Moore, Fred Cushing "Cushing"	1875-1937	Died in Spokane, WA		WA	Spokane	
Morgan, Edgar Marple	1836-1880	Died in San Francisco, originally buried in IOOF Cemetery, San Francisco, moved to Greenlawn Memorial Park, Colma, California		CA	Colma	Greenlawn M
Morris, Aaron Ward "Ward"	1854-1929	Died in Roanoke, Virginia, buried in the Morris family vault in Mourain Avenue Cemetery, Cold Springs, New York.	See Jerry Olson Gps of vault location from Jerry Olson from Google Earth: 41°25'26" 73°57'12"	NY	Cold Springs	Mountain Avenue Cemetery
Morton, Marmaduke Beckwith, "Bud"	1859-1943	Maple Grove Cemetery, Russellville, Kentucky.		KY	Russellville	Maple Grove Cemetery

Surveyor	Age	Burial	Tombstone	St.	City	Cemetery
Mosier, Albert Graham	1866-1955	Interred at Tacoma Mausoleum, Tacoma, WA., with his wife Bessie and daughter in Section 1 or Greenacres Memorial Park, Ferndale, WA. (posted on Find A Grave, but probably in error.)	See Jerry Olson	WA	Tacoma	Tacoma Mausoleum
Muirhead, Allan	1863-1938	Buried in Mountain Shadow Cemetery, Sonora, Tuolumne County, California. Old Section 1, Block 13, Plot 4S	See Jerry Olson	CA	Sonora	Mountain Shadow Cemetery
Muldrow, William Canon	1882-1947	died in Texas visiting his brother-in-law, following his wife's death a year earlier in Portland		OR	Portland	
Mumm, Hans, Jr.	1878-1951	Died in Everett, Washington, buried in Evergreen Memorial Cemetery, Everett, Washington	See Jerry Olson Gps of tombstone of by Jerry Olson: 47°57'37.8" 122°12'12.9" ± 7 ft.	WA	Everett	Everett Memorial Cemetery
Murphy, Daniel Raphael "Daniel H."	1833-1913	Died in Portland		OR	Portland	
Murphy, John Miller	1839-1916	Buried in IOOF Cemetery, Tumwater, WA, Block 31, Lot 30	See Jerry Olson Gps position of tombstone by Jerry Olson: 44°700'49.1" 122°53'47.7" ±14 ft.	WA	Tumwater	IOOF Cemetery

Surveyor	Age	Burial	Tombstone	St.	City	Cemetery
Murphy, Matthew O'Connell	1830-1906	Died in Portland while living on Macadam Ave., buried in St. Paul Catholic Cemetery, St. Paul, OR., Block 8, Lot 6, Plot 8.	See Jerry Olson Gps position of gravestone by Jerry Olson: 45°12'37.3" 122°58'18.0"	OR	St. Paul	St. Paul Catholic Cemetery
Murray, Charles H.	1856-1917	Died in Spokane, buried in Greenwood Memorial Terrace, Spokane, WA, Lawn 10, Sec-43, Sp-2a.	see Jerry Olson Gps of gravesite from Google Earth: 47°39'42.4" 117°28'08.1" ± 30 ft.	WA	Spokane	Greenwood Memorial Terrace
Murray, Thomas Alexander	1862-1949	His wife is buried in Spokane Washington, and Thomas died in Everett, but lived in White Salmon, Washington.		WA	White Salmon	
Naden, George Frederick Smith	1863-1951	Died in Olympia, Washington, Buried in Masonic Cemetery, Tumwater, Washington, beside his second wife, Ada, Row 55, Lot 8, Block 160.	See Jerry Olson Gps of gravestone by Jerry Olson: 47°00'57.7" 122°53'46.2" ± 6 ft.	WA	Tumwater	Masonic Cemetery
Nailor, John	1838-	Last in Sultan, WA		WA	Sultan	
Nästen, Christopher	1858-1923+	Last in Norway		Norway		
Navarre, Ignatius Aloysius "Nate"	1846-1918	Last in Chelan, WA. Chelan U. S. Genweb states that he is buried in Monroe, Michigan. His obituary said he was cremated in Seattle. His wife was buried in 1926 in Detroit, Michigan in Section 13.		WA	Chelan	

Surveyor	Age	Burial	Tombstone	St.	City	Cemetery
Nelson, Clarence Lotario	1877-1940	Buried in Arlington National Cemetery, Arlington, Virginia. Sec. 9, Site 5892	See Jerry Olson Gps of tombstone by Ann Cady: 38°52'43.6" 77°04'17.2"	VA	Arlington	Arlington National Cemetery
Nesselroad, John H.	1862-1887	Buried in Lynden Cemetery, Lynden, WA along with his infant daughter and his mother.	See Jerry Olson	WA	Lynden	Lynden Cemetery
Neville, Herman L.	1848-1923	Died in Portland, OR, Cremated by Portland Funeral Home and Mausoleum. Ashes returned to family.		OR	Portland	Portland Funeral Home and Mausoleum
Newby, Henry Ward	1858-1905	Buried in Winnemucca Cemetery, Winnemucca, Nevada	See Jerry Olson Gps of tombstone by Jerry Olson: 40°57'45.7" 117°44'33.7"	NV	Winnemucca	Winnemucca Cemetery
Newman, William Benjamin D.	1827-1903	Died at Steilacoom, WA., buried in Masonic Cemetery, Elma, WA., blk 102, Lot 3&4 (map at cem. entrance)	See Jerry Olson Gps of gravestone by Jerry Olson: 47°00'07.4" 126°26'11.4" ±6 ft.	WA	Elma	Elma Cemetery
Newsom, John William	1828-1902	Howell Prairie Cemetery, Salem, OR.	See Jerry Olson Gps position of tombstone by Jerry Olson: 44°59'23.1" 122°55'46.3"	OR	Salem	Howell Prairie

Surveyor	Age	Burial	Tombstone	St.	City	Cemetery
Nicholson, Lawson Ambrose	1866-1947	Buried in Mountain View Memorial Park, Lakewood, WA	see Jerry Olson Gps of gravestone by Jerry Olson: 47°10'40.8" 122°29'30.1" ± 7 ft.	WA	Lakewood	Mountain View Memorial Park
Niles, Hutson Perry "Perry"	1865-1922	Died in Everett, WA, buried in GAR Cemetery, Snohomish, WA.	See Jerry Olson Gps of gravestone by Jerry Olson: 47°55'19.4" 122°07'01.0" ± 14 ft.	WA	Snohomish	Snohomish GAR Cemetery
Nitschke, Frederick	1842-1892	Committed Suicide in Sherman Valley, Thurston County, Washington, funeral in Olympia		WA	Thurston County	
Nixon, Thomas Lee "Lee"	1849-1891	Died of anemia and jaundice at Tacoma, WA, buried in Tacoma Cemetery per death record. Not in their records 3/05/10.		WA	Tacoma	Tacoma Cemetery
Noël, Jacob Edmond	1847-1918	Died in Tacoma, WA.		WA	Tacoma	
Nourse, Mathew Ferdinand	1878-1966	Died in Burns Lake, British Columbia, buried in Burns Lake Municipal Cemetery.	See Jerry Olson	BC	Burns Lake	Burns Lake Municipal Cemetery
Noyes, Michael J.	1838-1925	Buried in Oak Grove Cemetery, Chelsea, Michigan		MI	Chelsea	Oak Grove Cemetery

Surveyor	Age	Burial	Tombstone	St.	City	Cemetery
Oakes, Ivan Edward	1880-1961	Pioneer Cemetery, Salem, Oregon, Plot 666	See Jerry Olson Gps position of gravestone by Jerry Olson: 44°55'11.2" 123°02'55.0"	OR	Salem	Pioneer Cemetery
Ober, Ralph Hadlock	1871-1931	Died in Seattle, buried in Lake View Cemetery, Seattle, WA., Section 781, NW.	See Jerry Olson Gps of gravestone by Jerry Olson: 47°39'58.9" 122°18'53.1" ± 13'	WA	Seattle	Lake View Cemetery
Ogden, David Bayard III	1866-1926			DC	Washington	
Omeg, Robert Fred	1879-1973	Died in Camas/Washougal, WA and buried in Skyline Memorial Gardens, Portland, OR	See Jerry Olson Gps of gravestone by Jerry Olson: 45°33'08.6" 122°46'47.6" 9 ft.±	OR	Portland	Skyline Memorial Cemetery
O'Neel, Albert C.	1865-1943	Died in Portland, OR. Buried in Lincoln Memorial Park Cemetery on Mount Scott with his wife Olive, Vista, 123, No. 1	See Jerry Olson Gps of gravestone by Jerry Olson: 45°27'41.6" 122°33'11.1" 21± ft.	OR	Portland	Lincoln Memorial Park Cemetery
Ort, Oliver Oscar	1864-1928	Buried at Mountain View Cemetery, Centralia, WA.	See Jerry Olson: Gps position of tombstone by Jerry Olson: 46°43'44.5" 122°59'01.7" ±9 ft.	WA	Centralia	Mountain View Cemetery

Surveyor	Age	Burial	Tombstone	St.	City	Cemetery
Ostrander, Levi Wells	1841-1921	Died in Seattle, Buried in the Masonic Cemetery in Tumwater, WA., Block 82, Row 50, grave 4S	See Jerry Olson Gps Position of tombstone by Jerry Olson: 47°00'52.1" 122°53'45.6"	WA	Tumwater	Masonic Cemetery
Otis, Ira Clinton	1861-1938	Died in Seattle and cremated.		WA	Seattle	
Ouellette, Louis Jean Pierre "Pete"	1855-1934	Masonic Cemetery, Tumwater, WA. Plot 41, Row 36, Lot 1, Grave 2, in the O. B. McFadden Section of the Cemetery.	See Jerry Olson Gps of Tombstone by Jerry Olson: 47°00'51.6" 122°53'48.8"	WA	Tumwater	Masonic Cemetery
Owens, Henry Kinder	1857-1919	Died in Seattle at Columbia Sanitarium, interred at Acacia Memorial Park and Funeral Home, Lake Forest Park, Washington, with his wife and other family members. MN101 Lily Corridor, Section 5, Niche 79	See Jerry Olson Gps of approximate location of niche from Google Earth: 47°44'22.9" 122°17'32.0"	WA	Lake Forest Park	Acacia Memorial Park and Mausoleum
Park, Charles Manville "Charlie"	1849-1904	Moved to Hot Springs, Colorado by himself in 1894 and died shortly thereafter, according to biography. (probably of TB) The rest of the family is buried in Van Zandt Cemetery, Whatcom County WA. His tombstone in Del Norte Cemetery, Del Norte, Colorado notes his death as 1904. C32, Sp. 4	see Jerry Olson	CO	Del Norte	Del Norte Cemetery

Surveyor	Age	Burial	Tombstone	St.	City	Cemetery
Parsons, George William ("Will")	1869-1960	Died in Yuba City, California, buried in Sierra View Memorial Park, Olivehurst, CA.	See Jerry Olson	CA	Olivehurst	Sierra View Memorial Park
Parsons, John Clement ("Clem")	1864-1951	Buried in Saint Clements Cemetery, Vallejo, California.	See Jerry Olson	CA	Vallejo	Saint Vincents Cemetery
Patterson, Andrew Wilson	1814-1904	Masonic Cemetery, Eugene, OR.	See Jerry Olson Gps of tombstone by Jerry Olson: 44°01'51.7" 123°04'24.9" ± 30 ft.	OR	Eugene	Masonic Cemetery
Payne, Clarence Hayes	1876-1951	Died in Spokane, buried in Greenwood Memorial Terrace, L-17, Sec 12	Gps of gravesite by Jerry Olson from Google Earth: 47°39'35.9" 117°28'05.2" ± 25 ft.	WA	Spokane	Greenwood Memorial Terrace
Pearson, George Little	1851-1879	died in San Francisco, California, buried beside his wife.		CA	San Francisco	
Pengra, Bynon Johns, "BJ"	1823-1903	Laurel Grove Cemetery, Springfield, Oregon. Unmarked grave.	See Jerry Olson, No Marker	OR	Springfield	Laurel Grove Cemetery
Penland, John Robert	1879-1924	Died at Albany of infection from boils and tooth, which led to pneumonia, buried in the Masonic Cemetery in Albany, OR	See Jerry Olson Gps of tombstone from Billion Graves by Jerry Olson: 44°37'47.3" 123°07'20.1" 30± ft	OR	Albany	Masonic Cemetery
Perkins, Fletcher K.	1815-1872	Died in Susanville, California, buried in Susanville Cemetery, Susanville, California	See Jerry Olson	CA	Susanville	Susanville Cemetery
Peterson,						

Surveyor	Age	Burial	Tombstone	St.	City	Cemetery
Peterson, William Maurice	1868-1922	Died in Sterling, Colorado, buried in Fairmont Cemetery, Denver, Colorado		CO	Denver	Fairmont Cemetery
Phillips, David	1802-1872	Buried in Cypress Lawn Memorial Park, Colma, California	See Jerry Olson	CA	Colma	Cypress Lawn Cemetery
Phillips, David Lucas	1834-1883	Died in San Raphael, California, buried in Riverside Cemetery, Denver, Colorado with his wife Sophie.	See Jerry Olson	CO	Denver	Riverside Cemetery
Phoenix, Charles Edward	1871-1945	Bayview Cemetery, Bellingham, WA. Sec 22, Lot 16, Gr. 6.	See B. J. Williams Gps of gravestone by B. J. Williams: 48°44'52.8" 122°26'30.4"	WA	Bellingham	Bayview Cemetery
Pidgeon, Charles Marshall	1862-1954	Buried at Hopewell Friends Burying Ground, Clearbrook, Virginia	See Jerry Olson	VA	Clearbrook	Hopewell Friends Burying Ground
Pike, Harvey L.	1843-1897	Died in Seattle, buried in Lakeview Cemetery		WA	Seattle	Lake View Cemetery
Plachy, Wencel Henry	1856-1939	Both Wencel and his wife Ada are buried at Lake View Cemetery, Seattle, with an elaborate, carved piano monument. Section 210.	See Jerry Olson Gps of tombstone by Jerry Olson: 47°38'02.2" 122°19'00.6" ±7 ft.	WA	Seattle	Lake View Cemetery
Plummer, Frederick Gordon	1864-1913	Died in Washington, D. C., cremated in Washington, D. C. ashes sent to family in Point Loma, CA		CA	Point Loma	
Poe, Alonzo Marion	1826-1866	Died in Napa City, California in 1866 of TB		CA	Napa	

Surveyor	Age	Burial	Tombstone	St.	City	Cemetery
Pomeroy, Halsey Beecher	1864-1897	Died of Typhoid in Seattle. Buried in Lake View Cemetery, Seattle, WA., Block 6, First Ext., #14.	See Jerry Olson Gps of tombstone by Jerry Olson: 47°38'00.9" 122°18'54.7" ± 8'	WA	Seattle	Lake View Cemetery
Pope, Thomas Albert	1857-1905	Died in Victoria, B. C., buried at Ross Bay Cemetery, Victoria B. C. Block B, Plot 88, W 38	Gps of gravesite by Jerry Olson from Google Earth: 48°24'43.7" 123°20'19.5" ± 50 ft.	BC	Victoria	Ross Bay Cemetery
Porak, Henry George	1883-1962	Buried in Calvary Cemetery, Tumwater, WA, Block 38C, Row 18, Lot 13	See Jerry Olson Gps position of gravestone by Jerry Olson: 47°00'45.2" 122°53'36.7" ±13 ft.	WA	Tumwater	Calvary
Porter, Nathan Smith	1834-1920	Died in Olympia, cremated in Tacoma, buried with his first wife at Masonic Cemetery, Tumwater, Washington, Row 27, Grave 2, Lot 3, Block 43	See Jerry Olson Gps of gravestone by Jerry Olson: 47°00'51.3" 122°53'50.2" ± 7 ft.	WA	Tumwater	Masonic Cemetery
Pratt, George Hazen	1858-1941	Died in Kirkland, WA, buried in Kirkland Cemetery. Kirkland, Washington	See Jerry Olson	WA	Kirkland	Kirkland Cemetery
Preston, John Bower	1817-1865	Died in Lockport, Illinois		IL	Lockport	
Preston, Josiah Walker	1832-1886	died in Chicago, Illinois of a stroke		IL	Chicago	

Surveyor	Age	Burial	Tombstone	St.	City	Cemetery
Pulsifer, Clinton Forrest	1863-1934	Died at Prescott, Arizona, Buried in IOOF Cemetery, Prescott, AZ	See Jerry Olson Gps of gravestone by Jerry Olson: 34°31'58.2" 112°27'38.5" ± 10 ft.	AZ	Prescott	IOOF Cemetery
Purington, Charles Irving "Irving"	1884-1919	Died in Jerome, Arizona of influenza/pneumonia, buried in Valley View Cemetery, Yavapai County, Arizona	From Joe Wilson Gps of gravestone by Joe Wilson: 34°45'22.7"N 112°03'39.5"W	AZ	Yavapai	Valley View Cemetery
Ralston, John Chester	1864-1928	Died in Spokane, WA, buried in Cave Hill Cemetery, Louisville, Kentucky near the parents of his wife, Section P, Lot 192	See Jerry Olson Gps of gravestone by Jerry Olson from Google Earth: 38°14'39.1" 85°43'07.5" ± 30 ft.	KY	Louisville	Cave Hill Cemetery
Rands, Ernest Paul	1868-1940	Died in Clackamas County, OR., buried in Mountain View Cemetery, Oregon City, OR. First Addition, Lot 37-3	See Jerry Olson Gps of gravestone by Jerry Olson: 45°20'34.93" 122°35'13.12" ± 7'	OR	Oregon City	Mountain View Cemetery
Rands, Harold Alva	1871-1952	Buried in Mountain View Cemetery, Oregon City, OR. First Addition, Section E, Lot 9, 18, D	See Jerry Olson Gps of tombstone by Jerry Olson: 45°20'31.5" 122°35'24.6" ±12'	OR	Oregon City	Mountain View Cemetery
Rankin, John Knox	1837-1913	Died in Lawrence, Kansas, buried in Oak Hill Cemetery, Lawrence, Kansas with his first wife, Laura Finney Rankin and his second wife, Augusta Fischer Rankin. Section 3.	See Jerry Olson	see Jerry Olson	See Jerry Olson	Died in Lawrence, Kansas, buried in Oak Hill Cemetery, Lawrence, Kansas with his first

Surveyor	Age	Burial	Tombstone	St.	City	Cemetery
Rase, Frederick William	1880-1939	Died of heart disease, buried at Fort Lawton Cemetery, Seattle, Washington	See Jerry Olson Gps of tombstone by Jerry Olson: 47°39'36" 122°24'18.6" ± 10 ft.	WA	Seattle	Fort Lawton Cemetery
Raymond, Herbert Newton	1878-1953	Buried in Masonic Cemetery, Tumwater, WA. Block 184B, Row 4, Lot 82	See Jerry Olson Gps of Gravestone by Jerry Olson: 47°00'51.1" 122°53'39.7"	WA	Tumwater	Masonic Cemetery
Raymond, Nathan David	1850-1913	Died in Astoria, OR		OR	Astoria	
Reed, Thomas Milburne Jr.	1857-1928	Died at Juneau, Alaska, funeral in Olympia, cremated in Tacoma. Both of Thomas' and Ida's parents are buried in the Masonic Cemetery, Tumwater, Washington.		WA		
Reed, Thomas Milburne Sr. "Tom"	1825-1905	Buried at the Masonic Cemetery, Tumwater, WA. Block 28, Row 20, Grave 6.	See Jerry Olson Gps of tombstone by Jerry Olson: 47°00'52" 122°53'51"	WA	Tumwater	Masonic Cemetery
Reeves, Rollin Joseph "Rol"	1846-1918	Died at Normal Heights, near San Diego, CA. Remains cremated		CA	San Diego	Cremated, no tombstone
Reynolds, Alexander Mortimer	1865-1902	Buried at Stockton Rural Cemetery, San Joaquin County, California, Block 29.	See Jerry Olson	CA	Stockton	Stockton Rural Cemetery
Rhodes, Clayborne Frank "Frank"	1877-1948	Pioneer Memorial Cemetery, Eugene, OR.	See Jerry Olson	OR	Eugene	Pioneer Memorial Cemetery

Surveyor	Age	Burial	Tombstone	St.	City	Cemetery
Riblet, Byron Christian "BC"	1865-1952	Died in Spokane, his remains are "on the shelf" at the warehouse at Fairmont Memorial Park, where they are unclaimed, along with the remains of his wife and daughter also.	No marker or tombstone exists.	WA	Spokane	Fairmont Memorial Park
Richardson, Arthur Leland	1878-1943	Died in Yamhill, OR, buried in Evergreen Memorial Cemetery, McMinnville, Oregon		OR	McMinnville	Evergreen Memorial Cemetery
Richardson, Edwin C.	1827-1898+	Died in San Francisco at 135 7th St. An Edwin C. Richardson, died in Oakland in 1910. Buried in Saint Marys Cemetery, Oakland, California		CA	Oakland	Saint Marys Cemetery
Richardson, Frank	1842-	Last in Washington		WA		
Richardson, Jacob "Jake"	1859-1908	Died in Klickitat, WA, Buried in IOOF Mountain View Cemetery, Goldendale, WA., Section 068, Lot 2	See Jerry Olson	WA	Goldendale	IOOF Mountain View Cemetery
Richardson, Jesse H.	1834-1907	IOOF Mountain View Cemetery, Goldendale, WA, buried in Row C.	See Jerry Olson	WA	Goldendale	IOOF Mountain View Cemetery
Richardson, Samuel H. Jr. "Sam"	1880-1962	Died in Seattle, buried at Lakeview Cemetery, Seattle.	See Jerry Olson Gps of gravestone by Jerry Olson: 47°37'59.9" 122°18'53.5" ± 11 ft.	WA	Seattle	Lake View Cemetery

Surveyor	Age	Burial	Tombstone	St.	City	Cemetery
Riddell, Clyde Wellington	1879-1959	Buried at Two Rock Presbyterian Cemetery, Two Rock, Sonoma, CA in the family plot of his daughter. His wife, Jessie, is buried in Parkhill Cemetery, Vancouver, Washington	See Jerry Olson Gps of gravestone by Jerry Olson from Google Earth: 122°46'46.7" 122°46'46.1" ± 15 ft.	CA	Two Rock	Two Rock Presbyterian Cemetery
Riddell, George Xenophon ("Xeno")	1887-1976	Died in Des Moines, WA, interred in Acacia Memorial Park and Funeral Home, Lake Forest Park, Washington. MC112, Vista Alcove E. Wall, Crypt 18.	See Jerry Olson Gps of approximate location of crypt from Google Earth by Jerry Olson: 47°44'21.8" 122°17'34.6"	WA	Lake Forest Park	Acacia Memorial Park and Mausoleum
Robb, Robert	1842-1912	Died in Yountsville, California, buried in Veterans Memorial Grove Cemetery, Napa, California	See Jerry Olson	CA	Napa	Veterans Memorial Grove Cemetery
Robbins, Milton Henry	1835-1864	Killed near Petersburg in the Civil War, buried on the battlefield, but there is a monument at Farmersville Center Cemetery, Farmersville, New York	See Jerry Olson	NY	Farmersville	Farmersville Center Cemetery
Robe, Lucien Stevens	1868-1939	Died in Seattle, buried in City View Cemetery, Salem, OR, Section C	See Jerry Olson	OR	Salem	City View Cemetery
Roberts, James						
Roberts, Joshua Thomas "Thomas"	1843-1927	Died in Spokane, WA, buried with his wife at Riverside Memorial Park in the Fraternal Section, lawn Fra A, Lot 14N, Ran 25W, Sp 7a.		WA	Spokane	Riverside Memorial Park

Surveyor	Age	Burial	Tombstone	St.	City	Cemetery
Roberts, William Jackson	1860-1938	Died in Tacoma. His first wife died in Medford, Oregon and is buried there in IOOF Eastwood Cemetery. Caroline died in Maryland in 1869.		WA	Tacoma	
Rockwell, William L. "Will"	1860-1955	Died in San Antonio, Texas		TX	San Antonio	
Rogers, Jesse Jordan	1881-1920	Died in Seattle, but lived in Bremerton, WA. Cremated at Butterworth Mortuary, Seattle		WA	Seattle	
Ruth, Alfred Smith	1865-1915	Died in San Luis Obispo, California, Buried in Masonic Cemetery, Tumwater, WA, Block 97, Row 52, lot SW1/4-3	See Jerry Olson Gps of tombstone by Jerry Olson: 47°00'50.8" 122°53'46.6"	WA	Tumwater	Masonic Cemetery
Sahm, Siegfried Frederick "Fred"	1842-1918	died in New York City, both of his wives died in Tacoma, Washington. Interred in Fresh Pond Crematory and Columbarium, Middle Village, New York.		NY	Middle village	Fresh Pond Crematory and Columbarium
Sawyer, Charles W.	1859-1938	died in Berkeley, CA		CA	Berkeley	
Sawyer, George R.	1854-1916	Last in Pendleton, OR, but he is buried with his wife, Nellie (Fannie) in Fairmount Memorial Park, Spokane, WA, Lawn 7, Sec 7D NH, Sp 2a.	See Jerry Olson Gps of gravestone by Jerry Olson: 47°42'12.3" 117°29'12.2" ± 24 ft	WA	Spokane	Fairmount Memorial Park
Scheltema, Johann Friederich	1855-1922	Died in England, cremated at the Golder's Green Crematorium, London, England.		England	London	

Surveyor	Age	Burial	Tombstone	St.	City	Cemetery
Scholfield, Socrates	1831-1914	Died in Providence, Rhode Island, buried with his wife, Abbie, in Swan Point Cemetery, Providence, Rhode Island.		RI	Providence	Swan Point Cemetery
Schuele, Louis Frederick "Fred"	1876-1964	Died in Portland, OR. Interred with his wife at Riverview Abbey Mausoleum and Crematorium.	see Jerry Olson	OR	Portland	Riverview Abbey Mausoleum and Crematorium
Schwartz, George A.	1858-1927+	Last in Olympia, WA		WA	Olympia	
Scott, John Sr.	1831-1875	Buried in Masonic Cemetery, Tumwater, WA, Row 20, Block 44, Lot 4, Grave 2	See Jerry Olson Gps of tombstone by Jerry Olson: 47°00'51.3" 122°53'51.0" ± 21 ft.	WA	Tumwater	Masonic Cemetery
Scurry, John George N. "Jack"	1845-1915	Died at Seattle, cremated, and buried in Lake View Cemetery, Seattle, WA., in the vicinity of the Terry family monument. Section 322.	See Jerry Olson Gps position of gravestone by Jerry Olson: 47°38'02.7" 122°19'01.8" ± 5'	WA	Seattle	Lake View Cemetery
Sears, Charles Elmore	1850-1935	Died in Beverly Hills, CA, 1935		CA	Beverly Hills	
Semon, Franklin E.	1867-1950	Died in Eugene, OR		OR	Eugene	
Seymour, Allen M.	1833-1883	Buried in Hillside Cemetery, Cortlandt Manor, New York. Avenue B, , Lot 112, near his parents.		NY	Cortlandt Manor	Hillside Cemetery

Surveyor	Age	Burial	Tombstone	St.	City	Cemetery
Sharp, Edward Franklin	1865-1954	Died at The Dalles, OR, buried at Saint Peters Cemetery, The Dalles, OR.	See Jerry Olson	OR	The Dalles	Saint Peters Cemetery
Sharry, John H.	1864-1935	Mountain View Cemetery, Walla Walla, WA. Section OF 16-4-56	See Jerry Olson Gps of gravestone by Jerry Olson: 46°02'36.1" 118°19'32.1" ±25 ft.	WA	Walla Walla	Mountain View
Shaw, Amos F.	1839-1898	Buried in Old City Cemetery, Vancouver, WA	See Jerry Olson Gps position of tombstone by Jerry Olson: 45°37'43.8" 122°38'35.2"	WA	Vancouver	Old City Cemetery
Sheets, James Tilton "Tilt"	1842-1892	Died of TB in Friday Harbor, San Juan County, WA.		WA	Friday Harbor	
Sheffield, Ebenezer D. "Ebbby"	1869-1939	Died in Pasco, Washington		WA	Pasco	
Sheldon, Charles V.	1867-1957	Buried in Holy Cross Cemetery, Milwaukie,		WI	Milwaukie	Holy Cross C
Shelton, Lewis David Wilson	1841-1919	Died in Baker City, OR, buried with parents in Masonic Cemetery in Tumwater, WA. Blk 18, Row 4, Lot w1/2-4, grave 1	See Jerry Olson Gps of his gravestone by Jerry Olson: 47°00'52.9" 122°53'53.3"	WA	Tumwater	Masonic Cemetery
Shick, Francis M.						
Shocraft, Ross Peleg "Shoe"	1841-1922	Died in Olympia, buried with his third wife in the IOOF Cemetery in Tumwater. Blk 42, lot 1	See Jerry Olson Gps of tombstone by Jerry Olson: 47°00'48.9" 122°53'49.3"	WA	Tumwater	IOOF Cemetery

Surveyor	Age	Burial	Tombstone	St.	City	Cemetery
Simmons, Alfred H.	1832-1881	Died in Umatilla, Oregon, probate 1881		OR	Umatilla	
Simons, Theodore	1856-1936	Died in Butte, Montana, buried with his second wife in Mt. Moriah Cemetery, Silver Bow, Montana. His first wife in buried in Pioneer Cemetery, Boise, Idaho	Gps of second wife's gravestone by Jerry Olson from billion graves: 45°59'14.2" 112°32'27.8" ± 20 ft.	MT	Silver Bow	Mt. Moriah Cemetery
Simpson, Burr Henry	1885-1941	Last in West Virginia, buried in Heavener Cemetery, Buckhannon, West Virginia.		WV	Buckhannon	Heavener Cemetery
Slade, William Columbus	1855-1944	Died in Spokane, WA		WA	Spokane	
Slang, Charles Albert	1888-1987	Buried in Royal Oak Burial Park, Victoria, B. C.		BC	Victoria	Royal Oak Burial Park
Sloan, George Washington	1825-1900	Buried at Bradys Bend Cemetery, Bradys Bend Pennsylvania		PA	Bradys Bend	Bradys Bend Cemetery
Smith, Albert Lee	1878-1960	Died in Vancouver, Washington, buried in Evergreen Memorial Gardens, Garden of Flowers, 3/138	See Jerry Olson Gps of gravestone by Jerry Olson: 45°37'50.7" 122°33'24.6" ± 10 ft.	WA	Vancouver	Evergreen Memorial Gardens

Surveyor	Age	Burial	Tombstone	St.	City	Cemetery
Smith, Alleck C.	1828-1875	Masonic Cemetery in Tumwater, WA, Block 18, Row 4, Lot 1, grave 6s	See Jerry Olson Gps Position of tombstone by Jerry Olson: 47°00'53.1" 122°53'53.3"	WA	Tumwater	Masonic Cemetery
Smith, Ezra Leonard	1837-1921	Died in Portland, cremated, and his ashes spread over the Columbia River. His wife and some family were buried in Frankton Cemetery, Hood River, but were disinterred and cremated at Ezra's request.	No marker per his request. Gps of Frankton Cemetery by Jerry Olson: 45°42'27.5" 121°33'36.0" ±66 ft.	OR	Hood River	none, originally in Frankton Cemetery on the family farm, but the family was disinterred and cremated.
Smith, Isaac Williams	1826-1897	Section 3 of Riverside Cemetery in the Teal family plot in Portland, OR Section 3, Lot 19, sp. 10.	See Jerry Olson for photo. Gps position by Jerry Olson: 45°27'54.0" 122°40'20.1" ± 23 ft.	OR	Portland	Riverview Cemetery
Smith, Norman Rogers	1857-1954	Buried in Greenwood Cemetery, Arcata, California	See Jerry Olson	CA	Arcata	Greenwood Cemetery
Smith, Warriner Ellsworth "Tommy"	1855-1919	Died in Seattle, cremated, location of ashes unknown		WA	Seattle	
Snodgrass, Herbert Eugene	1872-1895	Died of T. B. in Olympia. Buried in Masonic Cemetery, Tumwater, WA, Row 50, Block 87, Lot w1/2 4, Grave 1	See Jerry Olson, No Marker. Gps of gravesite by Jerry Olson: 47°00'52.1" 122°53'46.7" ± 11 ft.	WA	Tumwater	Masonic Cemetery

Surveyor	Age	Burial	Tombstone	St.	City	Cemetery
Snow, Joseph Marshal	1850-1929	Died in Spokane, WA, buried in Greenwood Memorial Terrace, Spokane, WA, Lawn 12, Sec 49SH, Sp 4a	Gps of gravesite from Google Earth: 47°39'44.3" 117°28'13.4" ± 20 ft.	WA	Spokane	Greenwood Memorial Terrace
Sohns, Louis R.	1827-1901	Old City Cemetery, Vancouver, Washington	see Jerry Olson Gps of gravesite by Jerry Olson from Googel Earth: 45°37'45.7"N 122°38'33.6"W ± 30 ft.	WA	Vancouver	Old City Cemetery
Spearin, Wyndham Tobias "Windom"	1865-1895	Died in the sinking of the steamship, Colima, off the coast of Mexico. The bodies that washed ashore were buried in a mass grave at Manzanillo, Mexico, near the shore.	Lost at Sea, no marker	Mexico	No report of body recovered	
Spray, Samuel J.	1843-1913	Died in Salida, Colorado, buried in Fairview Cemetery, Salida, Colorado, Section G, Block 16, with two infant children. His wife Ruth died in 1929 in Detroit, Michigan, and is not buried here.	See Jerry Olson	CO	Salida	Fairview Cemetery
Stanley, Frank Dennis	1854-1925+	Last in Hermiston, Oregon, buried in Oakland Cemetery, Waycross, Georgia	see Jerry Olson	GA	Waycross	Oakland Cemetery

Surveyor	Age	Burial	Tombstone	St.	City	Cemetery
Staples, Waller Redd Jr.	1871-1927	Died in Roanoke, Virginia	See Jerry Olson	VA	Roanoke	Fair View Cemetery
Stearns, Henry Noble	1819-1892	Buried in the Claquato Sunset Memorial Cemetery, Chehalis, WA, in the Memories Section, Block 1, Section 20.	See Jerry Olson Gps of tombstone by Jerry Olson: 46°36'47.0" 123°01'26.9" ±8 ft.	WA	Chehalis	Claquato Sunset Memorial Cemetery
Stevens, H. R. (H. H.?)						
Stevenson, Henry John	1840-1926	Last in Los Angeles, but his wife, Sarah, is buried in Live Oak Memorial Park in Monrovia, California.		CA	Los Angeles	
Steward, George Harrison	1828-1903	Buried with his wife in the Old City Cemetery in Vancouver, WA, SE Section, Lot 33 N 1/2 Line 16 Died of kidney trouble.	See Jerry Olson Gps position of tombstone by Jerry Olson: 45°37'42.9" 122°38'28.7"	WA	Vancouver	Old City Cemetery
Stewart, Heman B.	1843-			WA	Sunnyside	
Stewart, James Porter	1833-1895	Died of a stroke in Puyallup, buried in Woodbine Cemetery, Puyallup, WA.	See Jerry Olson Gps of tombstone by Jerry Olson: 47°10'14.5" 122°18'07.9" ± 7 ft.	WA	Puyallup	Woodbine Cemetery

Surveyor	Age	Burial	Tombstone	St.	City	Cemetery
Stixrud, Martinus	1856-1901	Died of cerebral tumor in Seattle, buried in Lakeview Cemetery, Seattle, beside his brother Peder.	No Marker. Gps of gravesite by Jerry Olson: 47°38'03.62" 122°18'57.53" ± 6 ft.	WA	Seattle	Lake View Cemetery
Stixrud, Peder Gudbrandson "Peter"	1855-1908	Died of acute indigestion in Olympia, buried in Lake View Cemetery, Seattle, WA beside his brother, Martinus	See Jerry Olson No Marker. Gps of gravesite by Jerry Olson: 47°38'03.62" 122°18'57.53" ± 6 ft.	WA	Seattle	Lake View Cemetery
Stocking, George Carter	1866-1927	Died in Seattle, buried in Evergreen Washelli Memorial Park, Seattle, WA, next to his daughter, not in the index.	See Jerry Olson Gps of gravestone by Jerry Olson: 47°42'44.4" 122°20'48.8"	WA	Seattle	Evergreen Washelli Memorial Park
Storrow, Samuel	1865-1938	Last in Los Angeles		CA	Los Angeles	
Stout, Ray Lewis	1885-1984	Died in Portland, OR, buried in Lincoln Memorial Park, Portland, OR, Hilltop, 117, No. 1	See Jerry Olson Gps of gravestone by Jerry Olson: 45°27'29.3" 122°33'05.2" 7± ft.	OR	Portland	Lincoln Memorial Park Cemetery
Strait, Richard	1852-1925	Died in Kelso, WA, at the County Poor Farm, where he had been undergoing treatment for some time, buried in Fern Hill Cemetery, Skamokawa, WA, Row 25, grave 62	See Jerry Olson Gps of tombstone by Jerry Olson: 46°17'20.9" 123°27'22.4"	WA	Skamokawa	Fern Hill Cemetery

Surveyor	Age	Burial	Tombstone	St.	City	Cemetery
Stretch, Richard Harper	1837-1926	Died in Seattle, cremated, and either ashes were scattered on Puget Sound, or per the Find a Grave website, he is buried in Lake View Cemetery, Seattle, Washington.	No Marker	WA	Seattle	Lake View Cemetery
Strickler, William A.	1824-1861	Died in Seattle		WA	Seattle	
Strong, William	1817-1887	Died in Portland. Buried in Riverside Cemetery, Section 3, Strong Section, Portland, Oregon.	See Jerry Olson Gps position by Jerry Olson: 45°17'55.0" 122°40'19.1" ±33 ft., in trees	OR	Portland	Riverview Cemetery
Sutton, William Effingham	1866-1919	Died in Seattle, but his remains were shipped to Brooklyn, New York where he is buried in Green-Wood Cemetery with 172 other Sutton family members, Lot 5714, Section 119.		NY	Brooklyn	Green-Wood Cemetery
Swain, Joseph Dustin "J"	1881-1966	Vineland Cemetery, Clarkston, WA. Plot 23, 96, 15.	See Jerry Olson Gps of Gravestone by Jerry Olson: 46°24'31.5" 117°05'00" ± 6 ft.	WA	Clarkston	Vineland Cemetery
Swan, William Alexander "Will"	1867-1939	Died in Tumwater, Washington, buried in Masonic Cemetery, Tumwater, Washington, near his brother Richard, Row 4, Lot 19, Block 179.	Gps of gravestone by Jerry Olson: 47°00'54.7" 122°53'45.0" ± 11 ft.	WA	Tumwater	Masonic Cemetery

Surveyor	Age	Burial	Tombstone	St.	City	Cemetery
Sweitzer, Nelson Bowman, Jr.	1869-1958	Died in Los Angeles, CA		CA	Los Angeles	
Swift, Levinus Munson	1833-1897	Died in Geneva, New York, of "degeneration of the nerves and wasting of the muscles." Buried in Washington Street Cemetery in Geneva, New York, with his wife Cornelia.	See Jerry Olson	NY	Geneva	Washington Street Cemetery
Symington, Robert Brown	1840-1919	Died in San Francisco, buried with his first wife, Mary, in Cypress Lawn Cemetery, Colma, California	Gps of gravesite from Cemetery Records: 37°40'35.9" 122°27'00.0"	CA	Colma	Cypress Lawn Cemetery
Taylor, Norton Longstreth	1861-1926	Died in Los Angeles, California, Interred at Oakwood Columbarium in Tacoma, WA Section E - 3 - 8.	See Jerry Olson Gps of Oakwood Columbarium: 47°12'35.4" 122°28'39.5"	WA	Tacoma	Oakwood Columb- arium
Temple, Major Samuel "Samuel"	1816-1897	His first wife is buried in Mount Bethel Cemetery, Greeneville, Tennessee. His second wife died in Washington D. C., Major's will was also probated there, but he died in Greeneville, Tennessee.		TN	Greeneville	
Tennant, John Alexander	1830-1893	Buried in the Lynden Cemetery on Front Street.	See Jerry Olson Gps position by Jerry Olson from Google Earth: 48°56'17.6" 122°29'04.0"	WA	Lynden	Lynden Cemetery

Surveyor	Age	Burial	Tombstone	St.	City	Cemetery
Terrill, Robert Nathaniel Green "Nathan"	1830-1864	Died between 1862 and 1864 in Kentucky in the Civil War, serving under General John Morgan for the Confederacy.		KY		
Thayer, David C.			Benson Syndicate fictitious surveyor			Fictitious Surveyor, there is no cemetery.
Thian, Prosper Eugene	1862-1955	died in St. Paul, Minnesota, buried in Sunset Park Memorial Park, Minneapolis, Minnesota	See Jerry Olson	MN	Minneapolis	Sunset Memorial Park Cemetery
Thoma, Joseph C.	1882-1967	Last in Washington, D. C., buried in Cedar Hill Cemetery, Suitland, Maryland		MA	Suitland	Cedar Hill Cemetery
Thomas, Richard Brindley	1865-1941	Died in the Odd Fellows Home, Walla, Walla, Washington, buried in Mountain View Cemetery, Walla Walla, WA, OF 25-11-20	See Jerry Olson Gps of tombstone by Jerry Olson: 46°02'34.6" 118°19'38.3" ±10 ft.	WA	Walla Walla	Mountain View
Thompson, David Preston	1834-1901	Riverview Cemetery, Portland OR, Section 3, Lot 33, sp. 1. There is a fountain and a bronze statue of an elk, known as the "Thompson Elk" at the intersection of Main Street and the Plaza Blocks at SW 4th St. in downtown Portland, OR, dedicated by David.	See Jerry Olson Gps position of tombstone by Jerry Olson: 45°27'53.6" 122°40'20.0" ± 12 ft. Gps position of Thompson Elk by Jerry Olson from Google Earth: 45°30'56.6" 122°40'38.9"	OR	Portland	Riverview Cemetery

Surveyor	Age	Burial	Tombstone	St.	City	Cemetery
		Also, his family paid for another bronze statue, "The Coming of the White Man", in his honor in Washington Park, Portland, OR.	Gps position of Statue in Washington Park by Jerry Olson: 45°31'23.5" 122°42'10.9"			
Thompson, Philip Rootes III	1831-1918	Died in San Francisco in 1918.		CA	San Francisco	
Thompson, William P.	1822-1907	Died in Orange, Virginia, buried in Congressional Cemetery, Washington, D. C., Range 58, Site 210.	See Jerry Olson Gps of gravestone by Jerry Olson from Google Earth: 38°52'51.1" 76°58'43.8" ± 20 ft.	DC	Washington	Congressional Cemetery
Thomson, Reginald Heber	1856-1949	Died in Seattle, buried in Lake View Cemetery, Seattle, WA., Section CC, #3.	See Jerry Olson Gps of tombstone by Jerry Olson 47°38'04.3" 122°18'59.5" ± 6'	WA	Seattle	Lake View Cemetery
Thorn, William Henry "Bill"	1863-1963	Died in San Bernardino County, CA, interred at Hillside Memorial Park Mausoleum, Redlands, California	Photo Gps of Crypt by Jerry Olson from Billion Graves: 34°01'30.9" 117°10'42.5" ± 20 ft.	CA	Redlands	Hillside Memorial Park
Tilton, Hanson "Hans"	1833-1880	Died in Madison, Indiana, buried in DuPont Cemetery,		IN	Dupont	Dupont Cemetery

Surveyor	Age	Burial	Tombstone	St.	City	Cemetery
Tilton, James	1819-1878	Died in Washington, D. C., buried in Oak Hill Cemetery, Washington, D. C., South Border 3, Plot 12, No Marker. No record online at Oak Hill, though. Wife Isabella buried in Ross Bay Cemetery, Victoria, B. C.	No Marker Gps of gravesite by Jerry Olson from Google Earth: 38°54'40.3" 77°03'18.7" ±30 ft. Gps of tombstone of wife, Isabella, by Jerry Olson from Google Earth: 48°24'40.1" 123°20'22.7" ±50ft.	DC	Washington	Oak Hill Cemetery
Tower, Louis Lovell	1871-1916	Died in Northport, WA., a suicide, buried in Colfax, Cemetery, Colfax, Washington, Block 2, Second Addition, Lot 87, grave 7. His name is also on a tombstone in Ionia, Michigan, below that of an infant sister. His death date is blank.	See Jerry Olson	WA	Colfax	Colfax Cemetery
Townsend, Edward Candee	1863-1946	Lived 38 years in Olympia, died in Wenatchee,		WA	Wenatchee	
Treadway, Albert J.	1823-1893	Died of Brights Disease in Olympia. Buried in IOOF Cemetery in Tumwater, Block 40, lot 21	See Jerry Olson Gps of tombstone by Jerry Olson: 47°00'48.9" 122°53'49.9"	WA	Tumwater	IOOF Cemetery
Truax, Sewall	1830-1894	Died of cirrhosis of the liver in Spokane. Buried in Walla Walla in the Masonic section of the Walla Walla City Cemetery. Grave MA 3-5-2.	See Jerry Olson Gps of tombstone by Jerry Olson: 46°02'43.8" 118°19'37.3" ±9 ft.	WA	Walla Walla	Walla Walla City Cemetery, Masonic Section

Surveyor	Age	Burial	Tombstone	St.	City	Cemetery
Truax, Stephen Pomeroy	1848-1924	Died in Franklin, Vermont.		VT	Franklin	
Trumbull, William C.	1860-1923	Died in Oil City, PA, buried in Grove Hill Cemetery, Oil City, Pennsylvania	see Jerry Olson	PA	Oil City	Grove Hill Cemetery
Trutch, John	1828-1907	Died and buried in England. Last at Willett House, near Elworthy, Somerset, England in 1907. Buried at St. Leonard's Churchyard, Clawson, Devon, England with his wife Zoe.		England	Clawton	St. Leonard's Church
Trutch, Joseph William	1826-1904	Buried in England. Last at Willett House, near Elworthy, Somerset, England in 1904. Buried at Lydeard St. Lawrence Churchyard, Somerset, England. He also is on his wife's tombstone at Ross Bay Cemetery, Victoria, B. C.	See Jerry Olson Gps of tombstone at Ross Bay by Jerry Olson from Google Earth: 48°24'40" 123°20'21" ± 50 ft. Gps of gravestone at Lydeard St. Lawrence by Jerry Olson from Google Earth: 51°04'54.3" 03°14'46.0" ± 10 ft.	England	Somerset	Lydeard St. Lawrence Churchyard
Tull, Victor Elisha	1846-1921	Raymond Hill Cemetery, Carmel, New York. Buried in the private mausoleum of the Ludington family.	See Jerry Olson	NY	Carmel	Raymond Hill Cemetery

Surveyor	Age	Burial	Tombstone	St.	City	Cemetery
Turpin, Horatio Harris	1815-1864	Died in Carrollton, Kentucky. There is a small cemetery on the Turpin home place, and his parents and several others are buried there. Since he was a widower when he died, that is his likely burial spot.		KY	Carrollton	
Turpin, Peterfield	1840-1891	Died in Los Angeles and buried in Los Angeles at Evergreen Cemetery.	See Jerry Olson	CA	Los Angeles	Evergreen Cemetery
Tweed, John Patterson	1846-1915	Died in Puyallup, WA, while a resident of the Masonic Home, buried in Woodbine Cemetery, Puyallup, Washington, Section A, Block 49, Lot 6, Grave 2NW	Gps of gravesite by Jerry Olson from Google Earth: 47°10'11.6" 122°18'10.7" ± 50 ft.	WA	Puyallup	Woodbine Cemetery
Valentine, Albert Lorain	1868-1931	Evergreen Washelli Memorial Park Cemetery, Seattle, WA., Sec OL1, Lot 92A	See Jerry Olson Gps of tombstone by Jerry Olson: 47°42'38.4" 122°20'28.5" ± 37 ft.	WA	Seattle	Evergreen Washelli Memorial Park
Van Eaton, Flavel Hunt "Frank"	1834-1901	Died in Olympia, buried in Masonic Cemetery, Tumwater, WA, row 32, block 42, Lot 3, grave 2	See Jerry Olson Gps of gravestone by Jerry Olson: 47°00'51.3" 122°53'49.3" ± 7 ft.	WA	Tumwater	Masonic Cemetery

Surveyor	Age	Burial	Tombstone	St.	City	Cemetery
Van Eaton, Hannah Anna	1835-1912	Died in Olympia, buried in Masonic Cemetery, Tumwater, WA, row 32, block 42, Lot 3, grave 2	See Jerry Olson Gps of gravestone by Jerry Olson: 47°00'51.3" 122°53'49.3" ± 7 ft.	WA	Tumwater	Masonic Cemetery
Van Vleet, Lewis	1826-1910	Fern Prairie Cemetery, Camas, WA. Buried in the Coffey/Van Vleet section of the cemetery.	See Tim Kent, or See Jerry Olson Gps position of tombstone by Jerry Olson: 45°37'25.8" 122°23'52.7" ± 6 ft. Google Earth by Jerry Olson: 45°37'25.63" 122°23'52.62"	WA	Camas	Fern Prairie Cemetery
Van Winkle, Franklin Jason	1868-1936	Buried in Modesto Pioneer Cemetery, Stanislaus County, California, Block 10, Lot 3, Grave 6	See Jerry Olson Gps of gravestone by Jerry Olson from Google Earth:	CA	Modesto	Modesto Pioneer Cemetery
Ventzke, Fred Ferdinand	1870-1950	Sullivan Cemetery, Winthrop, Washington	See Jerry Olson	WA	Winthrop	Sullivan Cemetery
Vickrey, Levi Cassity	1853-1907	Odd Fellows Cemetery, Los Angeles, CA.	See Jerry Olson	CA	Los Angeles	IIOF Cemetery
Von Gohren, Ernest Louis Friedrich	1851-1931	Died in Washington, buried in Mt. Baker Cemetery, Orcas Island, WA.	See Jerry Olson Gps of gravestone by Jerry Olson from Google Earth: 48°42'09.1" 122°54'01.4" ± 20 ft.	WA	Eastsound	Mt. Baker Cemetery

Surveyor	Age	Burial	Tombstone	St.	City	Cemetery
Wade, Elijah Luark "Elizie"	1836-1910	Died and buried in Wynoochee Cemetery, Montesano, WA, Lot 94, Original Addition, Folio 7, Grave 4	See Jerry Olson Gps of tombstone by Jerry Olson: 46°58'42.5" 123°37'22.3" ± 6 ft	WA	Montesano	Wynoochee
Wands, Charles G.	1861-1904	Died in an accident at Milton, WA. Buried in Tahoma Cemetery, Yakima, WA, City Section, NW Quarter, Block 24, Lot 11	Gps of gravesite by Jerry Olson from Google Earth: 46°34'27.6" 120°32'15.4" ± 30 ft.	WA	Yakima	Tahoma Cemetery
Ward, Charles Clarence "Clarence"	1866-1962	Died in Vancouver, WA, buried in Wenatchee City Cemetery, Wenatchee, WA., Plot 11, 03, 6s	See Jerry Olson	WA	Wenatchee	Wenatchee City Cemetery
Ward, Ernest Eugene	1880-1938	Died in Alabama, buried in Bethel Cemetery, Steptoe, WA, West Section	See Jerry Olson Gps of tombstone by Jerry Olson: 47°00'19.1" 117°20'53.8" ± 7 ft.	WA	Steptoe	Bethel Cemetery
Ward, Gilbert Mortier Carrol	1845-1933	Veterans Home Cemetery, Retsil, Kitsap County, WA.	See Jerry Olson Gps of tombstone by Jerry Olson: 47°32'26.1" 122°36'40.1" ± 8 ft.	WA	Retsil	Veterans Home Cemetery
Warner, Edwin Hall	1858-1927	Last in Burlingame, CA		CA	Burlingame	
Warren, Frederick Argo	1881-1965	Buried in Wenatchee City Cemetery, Wenatchee, Washington	See Jerry Olson	WA	Wenatchee	Wenatchee City Cemetery

Surveyor	Age	Burial	Tombstone	St.	City	Cemetery
Watson, Jessie Edna Harlan	1867-1954	Died in Columbia, Tennessee, buried in Mount Olivet Cemetery, Nashville, Tennessee		TN	Nashville	Mount Olivet Cemetery
Watson, William Parsons	1848-1910	Died in Seattle, buried in Nashville, Tennessee at Mount Olivet Cemetery		TN	Nashville	Mount Olivet Cemetery
Webster, Robert Alonzo "Bob"	1868-1941	Died in Vancouver, WA of a stroke, cremated by Portland Crematorium, Portland, OR, Buried in Portland Memorial Funeral Home and Mausoleum, Violet Room, Wall B, Tier 1, Niche 2.	See Jerry Olson Gps of approximate location of niche in Mausoleum from Google Earth by Jerry Olson: " 45°28'26.9" 122°39'07.6"	OR	Portland	Portland Memorial Funeral Home and Mausoleum
Wetzel, John	1860-1911	Fairmount Memorial Park, Spokane, WA, Lawn 6, Sec N 1, Space 1, buried with his wife Nellie, and an infant.	See Jerry Olson Gps of tombstone by Jerry Olson: 47°42'08.7" 117°29'18.6" ± 20 ft	WA	Spokane	Fairmount Memorial Park
Whealdon, Joseph Alfred "Joe"	1847-1917	Peaceful Hill Cemetery, Naselle, Pacific County, WA	See Jerry Olson Gps of gravestone by Jerry Olson: 46°22'04.2" 123°48'05.0" ±16 ft.	WA	Naselle	Peaceful Hill Cemetery
Wheeler, Galen Henry	1861-1922	Died in Santa Clara, California, Buried in Los Gatos Memorial Park, San Jose, California	See Jerry Olson	CA	Santa Rosa	Los Gatos Memorial Park
White, Arthur M.	1858-1919	Fern Hill Cemetery, Anacortes, WA.	See Jerry Olson	WA	Anacortes	Fern Hill Cemetery

Surveyor	Age	Burial	Tombstone	St.	City	Cemetery
White, Charles A.	1830-1898	Died in Seattle, cremated in San Francisco at Odd Fellows Cemetery, under the direction of the Golden Gate Chapter of the Theosophical Society		CA	San Francisco	Odd Fellows Cemetery
White, Clarence Little	1857-1941	Buried in Lake View Cemetery, Seattle, Washington, with his wife, Etta, and sons, Roydon and Harold.	No marker Gps of gravesite by Jerry Olson: 47°38'04.2" 122°18'59.6" ± 7	WA	Seattle	Lake View Cemetery
White, David Henry "Dave"	1862-1959	Died in Tacoma, buried in Mountain View Memorial Park, Lakewood, Washington, Redwood Section	see Jerry Olson Gps of gravestone by Jerry Olson: 47°10'47.3" 122°02'33.4" ± 20 ft.	WA	Lakewood	Mountain View Memorial Park
White, Rush Jacob	1876-1937	Died in Wallace, Idaho, buried in Fairmount Memorial Park, Spokane, WA, Lawn 5, 4E EP, Sp 1a	See Jerry Olson	WA	Spokane	Fairmount Memorial Park
White, William Lewis	1818-1897	Mountain View Cemetery, Oregon City, Oregon, Old Cemetery, Block 200	See Jerry Olson Gps of tombstone by Jerry Olson from Google Earth: 45°20'36.1" 122°35'18.2" ± 30 ft.	OR	Oregon City	Mountain View Cemetery
Whitham, Paul Page	1878-1941	Died in Alameda, CA, buried in Masonic Cemetery, Tumwater, Blk 96, row 48, 2N	See Jerry Olson Gps of gravestone by Jerry Olson: 47°00'51.1" 122°53'47.0"	WA	Tumwater	Masonic Cemetery

Surveyor	Age	Burial	Tombstone	St.	City	Cemetery
Whitham, Robert Farwell	1852-1936	Masonic Cemetery, Tumwater, Blk 96, Row 48, Lot 2, grave 2N	See Jerry Olson Gps of gravestone by Jerry Olson: 47°00'51.04" 122°53'47"	WA	Tumwater	Masonic Cemetery
Whitthorne, Francis Clinton. "Frank"	1876-1936	Buried in Oak Hill East Cemetery, Palatka, Florida		FL	Palatka	Oak Hill East Cemetery
Whitthorne, William Jervis, Jr. "Will"	1874-1904	Buried in Rose Hill Cemetery, Columbia, Tennessee. Block C.	See Jerry Olson	TN	Columbia	Rose Hill Cemetery
Whitton, William R.	1871-1938	Died in Seattle, services at Rafferty Funeral Home, burial at Evergreen Washelli Cemetery, Section 12, Lot 247	See Jerry Olson, No Marker Gps of gravesite by Jerry Olson: 47°42'39.25" 122°20'42.92" ± 9 ft.	WA	Seattle	Evergreen Washelli Memorial Park
Whitworth, Frederick Harrison "Harry"	1846-1933	Died in Seattle, buried in Lake View Cemetery, Seattle, WA., near the monument to his father, George F. Whitworth Section 417.	See Jerry Olson No Marker. Gps of gravesite by Jerry Olson: 47°38'04.3" 122°18'59.8"	WA	Seattle	Lake View Cemetery
Whitworth, George Frederick (Rev.)	1816-1907	Lake View Cemetery, Seattle. Section 417. There are two plaques on his tombstone, both noting it as a National Presbyterian Historical Site.	See Jerry Olson Gps of tombstone by Jerry Olson: 47°38'04.3" 122°18'59.6" ± 7'	WA	Seattle	Lake View Cemetery
Whitworth, James Edwin "Eddie"	1840-1913	Wright Crematorium and Columbarium, Seattle, WA	See Jerry Olson	WA	Seattle	Wright Crematorium and Columbarium

Surveyor	Age	Burial	Tombstone	St.	City	Cemetery
Whitworth, John Matthew	1849-1901	Died of ptomaine poisoning from eating clams in Berkeley, CA		CA	Oakland	
Wilkes, Lincoln Ellsworth "Lyn"	1865-1944	Buried in Hillsboro Pioneer Cemetery, Hillsboro, Oregon	See Jerry Olson Gps of tombstone from Billion Graves: 45°31'15" 123°00'20.5"	OR	Hillsboro	Hillsboro Pioneer Cemetery
Williams, Dayton Albert "Date"	1876-1868	Lived most of his adult life in Tacoma, died at Union, Washington in Mason County, and his funeral was in Seattle.		WA	Union	
Willis, Nathaniel Parker	1857-1911	Died in Olympia of dropsy, or congestive heart failure, and is buried in IOOF Cemetery, Tumwater, WA	See Jerry Olson No marker. Gps of gravesite by Jerry Olson: 47°00'44.97" 122°53'45.62" ± 7 ft.	WA	Tumwater	IOOF Cemetery
Wilson, John Becket	1855-1915	Died in Montour, ID, buried in Mountain View Cemetery, Walla Walla, WA. with his wife Huldah. MV-4-64-1	See Jerry Olson Gps of gravestone by Jerry Olson: 46°02'43.5" 118°19'44.0" ±7 ft.	WA	Walla Walla	Mountain View Cemetery
Wilson, John Moulder "Jack"	1837-1919	Died in Washington, D. C. Buried in the United States Military Academy Post Cemetery, West Point, New York.	See Jerry Olson Gps of tombstone by Jerry Olson from Google Earth: 41°23'58.6" 73°57'59.4" ± 20 ft.	NY	West Point	West Point Post Cemetery

Surveyor	Age	Burial	Tombstone	St.	City	Cemetery
Wilson, Llewellyn Almond "Lew"	1860-1920	Died in Boise, ID, buried in Morris Hill Cemetery, Boise, ID. Section 4, Block 89, Space 10.	See Jerry Olson No marker Gps of gravesite by Jerry Olson from Google Earth: 43°36'40.5" 116°13'51.9" ± 15 ft.	ID	Boise	Morris Hill Cemetery
Wisner, Adrian Winfield	1857-1943	Buried in Hingman Cemetery, Hingman, Wisconsin	See Jerry Olson	WI	Hingman	Hingman Cemetery
Wold, Arnt	1846-1919	Died in Kalama, but was living in Seattle, cremated.		WA	Seattle	
Wood, Alvinus Brier "Brier"	1860-1948	Died in San Diego, CA		CA	San Diego	
Woodman, Lewis Cass "Cass"	1855-1934	Died on Vashon Island, WA.		WA	Vashon Island	
Worthington, Irving	1868-1928	Buried in Fairmount Memorial Park, Spokane, WA, Lawn 6, Sec Q, Sp 36a	See Jerry Olson Gps of Gravestone by Jerry Olson: 47°42'10.3" 117°29'11.2" ± 18 ft	WA	Spokane	Fairmount Memorial Park
Wright, Burzilla David	1833-1916	Last in Orting Old Soldiers Home in Orting, WA. Buried in the Veterans Home Cemetery, Orting, WA. Plot 4-O-50.	See Jerry Olson Gps of tombstone by Jerry Olson from Google Earth: 47°04'52.8" 122°13'32.0" ± 20 ft.	WA	Orting	Veterans Home Cemetery
Wright, William P.	1839-1920+	Last in Elko, NV, where his wife is buried in the Old Masonic Cemetery.		NV	Elko	

Surveyor	Age	Burial	Tombstone	St.	City	Cemetery
Wyche, Thomas John	1862-1923	Died in Denver, Buried in Christ's Church Episcopal Cemetery, Alexandria Virginia, with his wife and her relatives. Lot 27:5a	See Jerry Olson	VA	Alexandria	Christ's Church Episcopal Cemetery
Wylie, Thomas Edward	1858-1932	Buried in Evergreen Washelli Memorial Park, Seattle, Washington	See Jerry Olson Gps of gravestone by Jerry Olson: 47°52'53.5" 122°20'51.7" ± 10 ft.	WA	Seattle	Evergreen Washelli Memorial Park
Yeomans, Francis Carrington "Frank"	1854-1939	Died in Claremont, Los Angeles, CA, or maybe in Walworth, New York		CA	Claremont	
Young, Robert Henry	1867-1951	Died in Lake County, California		CA	Lake County	
Zieber, John S. Jr.	1841-1864	Died in Salem, OR, buried in Pioneer Cemetery, Salem, OR.	See Jerry Olson Gps of tombstone by Jerry Olson: 44°55'11.4" 123°2'47.75"	OR	Salem	Pioneer Cemetery
Zieber, John Shunk Sr.	1803-1878	Pioneer Cemetery, Salem, Oregon, Plot 65.	See Jerry Olson Gps of tombstone by Jerry Olson: 44°55'11.4" 123°2'47.75"	OR	Salem	Pioneer Cemetery

Surveyor	Age	Burial	Tombstone	St.	City	Cemetery
Zimmerman, John	1857-1939	Almira Cemetery, Almira, Washington, New Sec, Block 1, Lot 5.	See Jerry Olson Gps of tombstone by Jerry Olson: 47°42'14.5" 118°57'28.8" ± 10 ft.	WA	Almira	Almira Cemetery

Count not blank	Count n. b.	Count not blank	Count n. b.	Ct. nb.	Count n.b.	Count n. b.
573	560	562	421	563	554	469
573			378			

Interment Data

Geographically



**Robert E. Lee Brown,
Phoenix, AZ**



Elisha P. Ferry, Seattle, WA



**John Newsom, Howell
Prairie, OR**



**Isaac M. Galbraith,
unmarked concrete blob,
Seattle, WA**



**Walter W. de Lacy, Helena,
MT**



**Homer Angell, Portland,
OR**



**David P. Thompson,
Portland, OR**

GLO Surveyors Interment Data

Arranged Geographically

7/4/2018

Surveyor	Age	Burial	Tombstone	St.	City	Cemetery
Barnes, E. S.						
Brown, Samuel H.						
MacKay, A. E.						
Mills, George C.						
Peterson,						
Roberts, James						
Shick, Francis M.						
Stevens, H. R. (H. H.?)						
Hull, James K.			Benson Syndicate fictitious surveyor.			Fictitious Surveyor, there is no cemetery
Follman, Frank			Benson Surveyor, fictitious surveyor.			Fictitious surveyor, there is no cemetery.
Mann, James L.			Benson Syndicate fictitious surveyor			Fictitious Surveyor, there is no cemetery.
Thayer, David C.			Benson Syndicate fictitious surveyor			Fictitious Surveyor, there is no cemetery.
McLean, George J.	1867-	Last in Kougarok District, Alaska		AK		
Betts, Floyd Gleason	1888-1940	Buried in Evergreen Cemetery in Juneau, Alaska. Elks 14-H-19.	See Jerry Olson	AK	Juneau	Evergreen Cemetery
Folstad, John J.	1857-1925	Died in Kodiak, Alaska.		AK	Kodiak	
Brown, Webster E.	1863-1911	Drowned in Taku River in Alaska on an engineering expedition, body not recovered	Lost under a glacier. No Marker	AK	Taku River	

Surveyor	Age	Burial	Tombstone	St.	City	Cemetery
Blout, Sidney Edwin	1872-1929	Died in White River, Arizona of heart disease, was cremated, and is buried in Greenwood Memory Lawn Mortuary and Cemetery, Encanto Mausoleum, Encanto Room, 5-E-3 niche, Phoenix, AZ	See Joe Wilson Gps of Mausoleum by Jerry Olson from Google Earth: 33°27'06.4"N 112°06'36.6"W	AZ	Phoenix	Greenwood Memory Lawn Mortuary and Cemetery
Brown, Robert E. Lee "Barbarian"	1865-1902	Died of T. B. in Phoenix, AZ and buried in Rosedale Cemetery, Pioneer and Military Memorial Park in downtown Phoenix, AZ.	See Joe Wilson Gps of tombstone by Joe Wilson: 33°26'48.5"N 112°05'27.2"W	AZ	Phoenix	Pioneer and Military Memorial Park
Pulsifer, Clinton Forrest	1863-1934	Died at Prescott, Arizona, Buried in IOOF Cemetery, Prescott, AZ	See Jerry Olson Gps of gravestone by Jerry Olson: 34°31'58.2" 112°27'38.5" ± 10 ft.	AZ	Prescott	IOOF Cemetery
Purington, Charles Irving "Irving"	1884-1919	Died in Jerome, Arizona of influenza/pneumonia, buried in Valley View Cemetery, Yavapai County, Arizona	From Joe Wilson Gps of gravestone by Joe Wilson: 34°45'22.7"N 112°03'39.5"W	AZ	Yavapai	Valley View Cemetery
Nourse, Mathew Ferdinand	1878-1966	Died in Burns Lake, British Columbia, buried in Burns Lake Municipal Cemetery.	See Jerry Olson	BC	Burns Lake	Burns Lake Municipal Cemetery

Surveyor	Age	Burial	Tombstone	St.	City	Cemetery
Hall, John K.	1828-1861	Died on Vancouver Island, after a "long and distressing" illness, two weeks after his wife died in Victoria, leaving an orphaned two year old daughter. His probate was in Olympia the same year. Buried in the Old Burying Ground at Pioneer Square in Victoria.	Gps of gravesite by Jerry Olson from Google Earth: 48°25'22.8" 123°21'33.5" ± 100 ft. Marker unknown. Center of small cemetery.	BC	Victoria	Old Burying Ground at Pioneer Square
Pope, Thomas Albert	1857-1905	Died in Victoria, B. C., buried at Ross Bay Cemetery, Victoria B. C. Block B, Plot 88, W 38	Gps of gravesite by Jerry Olson from Google Earth: 48°24'43.7" 123°20'19.5" ± 50 ft.	BC	Victoria	Ross Bay Cemetery
Slang, Charles Albert "Charlev"	1888-1987	Buried in Royal Oak Burial Park, Victoria, B. C.		BC	Victoria	Royal Oak Burial Park
Gaertner, Erich Guido	1853-	Last in San Francisco in 1889, or Sacramento in 1893		CA		
Gordon, Scott Elliott	1888-1968	Died in Alameda, CA.		CA	Alameda	
Hesse, Frederick Godfried "Fred"	1825-1911	died in Alameda, California		CA	Alameda	
Smith, Norman Rogers	1857-1954	Buried in Greenwood Cemetery, Arcata, California	See Jerry Olson	CA	Arcata	Greenwood Cemetery
Caruthers, William Stoddert	1863-1935	Last in Berkeley, California		CA	Berkeley	
Sawyer, Charles W.	1859-1938	died in Berkeley, CA		CA	Berkeley	
Sears, Charles Elmore	1850-1935	Died in Beverly Hills, CA, 1935		CA	Beverly Hills	

Surveyor	Age	Burial	Tombstone	St.	City	Cemetery
Warner, Edwin Hall	1858-1927	Last in Burlingame, CA		CA	Burlingame	
Yeomans, Francis Carrington "Frank"	1854-1939	Died in Claremont, Los Angeles, CA, or maybe in Walworth, New York		CA	Claremont	
Freeman, James Eldridge	1816-1895	Originally buried in Laurel Hill Cemetery in San Francisco, which was closed. All interments were moved to Cypress Lawn Cemetery, Colma, CA, and most were interred in a mass grave mound, unless they had family to do otherwise.	See Jerry Olson for photo of common monument. Gps of common monument by Jerry Olson from Google Earth: 37°40'19.1"N 122°27'26.9"W	CA	Colma	Cypress Lawn Cemetery
Hill, Charles F.	1865-1943	Died in San Francisco, California, buried in Cypress Lawn Cemetery, Colma, California, West Side, Mausoleum, Section B, Row 3, Grave 102, but his wife is buried in Fern Hill Cemetery, Aberdeen, Washington		CA	Colma	Cypress Lawn Cemetery
Holcomb, Charles Henry	1857-1923	Died in San Francisco on Jan. 25, 1923, buried at Cypress Lawn Cemetery, Colma, California.	See Jerry Olson	CA	Colma	Cypress Lawn Cemetery

Surveyor	Age	Burial	Tombstone	St.	City	Cemetery
Phillips, David	1802-1872	Buried in Cypress Lawn Memorial Park, Colma, California	See Jerry Olson	CA	Colma	Cypress Law
Symington, Robert Brown	1840-1919	Died in San Francisco, buried with his first wife, Mary, in Cypress Lawn Cemetery, Colma, California	Gps of gravesite from Cemetery Records: 37°40'35.9" 122°27'00.0"	CA	Colma	Cypress Lawn Cemetery
Morgan, Edgar Marple	1836-1880	Died in San Francisco, originally buried in IOOF Cemetery, San Francisco, moved to Greenlawn Memorial Park, Colma, California		CA	Colma	Greenlawn Memorial Park
Hubbs, Nathan Carter	1877-1972	Died in Costa Mesa, Orange County, CA.		CA	Costa Mesa	
Kiehl, Chesterfield Hammond "Chester"	1862-1938	Died in Los Angeles in 1938, buried in Forest Lawn Cemetery, Glendale, California, Sunrise Slope, Map 1, Lot 6011, space 3		CA	Glendale	Forest Lawn Cemetery
Booth, Arthur Allen	1858-1951	Died in Long Beach, CA, buried in Forest Lawn Memorial Park, Glendale, California. Plot: Tranquility, Map G01, Lot 1272, space 7, Daisy is buried in Clinton, Iowa	See Jerry Olson	CA	Glendale	Forest Lawn Memorial Park
Haskell, Augustus Story	1866-1949	Forest Lawn Memorial Park, Glendale, Los Angeles, Ca. Resthaven Section	See Jerry Olson	CA	Glendale	Forest Lawn Memorial Park
Baldy, Milton Lightner	1866-1916	Hollywood Forever Cemetery, Hollywood, CA, Section 10	See Jerry Olson	CA	Hollywood	Hollywood Forever Cemetery

Surveyor	Age	Burial	Tombstone	St.	City	Cemetery
Young, Robert Henry	1867-1951	Died in Lake County, California		CA	Lake County	
Fenner, Charles Henry	1858-1938	Died in Los Angeles, California		CA	Los Angeles	
Marye, William Bolivar	1857-1907	He died in Los Angeles, and both of his daughters were buried in Sierra Madre Pioneer Cemetery, Sierra Madre, CA His wife is buried in Lone Fir Cemetery in Portland, OR, with the same tombstone as her parents, Mr. and Mrs. Tillman De Clerk, Grave 3N, Lot 2, Section 21.	See Jerry Olson for photo of wife's and daughters' tombstones. Gps of wife Mary Ella's Tombstone by Jerry Olson: 45°31'05.1" 122°38'31.2" ±31 ft.	CA	Los Angeles	
Stevenson, Henry John	1840-1926	Last in Los Angeles, but his wife, Sarah, is buried in Live Oak Memorial Park in Monrovia, California.		CA	Los Angeles	
Storrow, Samuel	1865-1938	Last in Los Angeles		CA	Los Angeles	
Sweitzer, Nelson Bowman, Jr.	1869-1958	Died in Los Angeles, CA		CA	Los Angeles	
Turpin, Peterfield	1840-1891	Died in Los Angeles and buried in Los Angeles at Evergreen Cemetery.	See Jerry Olson	CA	Los Angeles	Evergreen Cemetery
Vickrey, Levi Cassity	1853-1907	Odd Fellows Cemetery, Los Angeles, CA.	See Jerry Olson	CA	Los Angeles	IOOF Cemetery

Surveyor	Age	Burial	Tombstone	St.	City	Cemetery
Dobbs, Edward B.	1866-1923	Died of chronic heart disease in a Veterans Hospital in Los Angeles, buried in the Los Angeles National Cemetery, Los Angeles, CA, Plot 44, 19/RC.	see Jerry Olson	CA	Los Angeles	Los Angeles National Cemetery
Mesick, Frederick Peter	1859-1941	Died in Los Angeles, buried in Park Lawn Cemetery, Los Angeles, CA, Charity Land, lot 46, grave 8	No Marker	CA	Los Angeles	Park Lawn Cemetery
Majors, Byron Courtney	1850-1920	Westwood "Sunset" Cemetery, Westwood, Los Angeles, California	See Jerry Olson	CA	Los Angeles	Westwood Sunset Cemetery
Van Winkle, Franklin Jason	1868-1936	Buried in Modesto Pioneer Cemetery, Stanislaus County, California, Block 10, Lot 3, Grave 6	See Jerry Olson Gps of gravestone by Jerry Olson from Google Earth: 37°38'51.6" 120°58'58.3" ± 20 ft.	CA	Modesto	Modesto Pioneer Cemetery
Cline, George Thomas	1859-1944	Died in Modoc County, Calif.		CA	Modoc	
Poe, Alonzo Marion	1826-1866	Died in Napa City, California in 1866 of TB		CA	Napa	
Robb, Robert	1842-1912	Died in Yountsville, California, buried in Veterans Memorial Grove Cemetery, Napa, California	See Jerry Olson	CA	Napa	Veterans Memorial Grove Cemetery
Whitworth, John Matthew	1849-1901	Died of ptomaine poisoning from eating clams in Berkeley, CA		CA	Oakland	

Surveyor	Age	Burial	Tombstone	St.	City	Cemetery
Flood, Francis Blaine	1866-1904	Buried in Mountain View Cemetery, Oakland, California	See Jerry Olson Gps of tombstone by Jerry Olson from Billion Graves: 37°49'55.8" 122°14'25.9" ± 20 ft.	CA	Oakland	Mountain View Cemetery
Benson, John Adelbert	1846-1910	Died near Oakland, CA, buried in Saint Marys Cemetery, Oakland, California. Section I, Row 1, Plot 2, Grave 4.	See Jerry Olson Gps of tombstone by Jerry Olson from Google Earth: 37°50'02.2" 122°14'42.2" ± 50 ft.	CA	Oakland	Saint Marys Cemetery
Richardson, Edwin C.	1827-1898+	Died in San Francisco at 135 7th St. An Edwin C. Richardson, died in Oakland in 1910. Buried in Saint Marys Cemetery, Oakland, California of bronchitis. Plot Q		CA	Oakland	Saint Marys Cemetery
Parsons, George William ("Will")	1869-1960	Died in Yuba City, California, buried in Sierra View Memorial Park, Olivehurst, CA.	See Jerry Olson	CA	Olivehurst	Sierra View Memorial Park
Blackwood, Albert Johnston	1862-1929	Died in Butte County, CA buried in Old Oroville Cemetery, Oroville, California, Section H, 3rd row, grave 31		CA	Oroville	Old Oroville Cemetery
Chapman, Henry Lenson	1831-1902	Died in Oakland, CA. originally buried at Chapel of Memories, Oakland, ashes later moved to El Camelo Cemetery, Pacific Grove, CA.		CA	Pacific Grove	El Camelo Cemetery

Surveyor	Age	Burial	Tombstone	St.	City	Cemetery
Plummer, Frederick Gordon	1864-1913	Died in Washington, D. C., cremated in Washington, D. C. ashes sent to family in Point Loma, CA		CA	Point Loma	
Brackins, Samuel Elbert	1844-1929	Died in Redding, CA, buried in Redding Memorial Park, Redding, California, Lot 7, Space 43	see Jerry Olson	CA	Redding	Redding Memorial Park
Thorn, William Henry "Bill"	1863-1963	Died in San Bernardino County, CA, interred at Hillside Memorial Park Mausoleum, Redlands, California	Photo Gps of Crypt by Jerry Olson from Billion Graves: 34°01'30.9 117°10'42.5" ± 20 ft.	CA	Redlands	Hillside Memorial Park
Chubb, Wistar Morris	1886-1959	Golden Gate National Cemetery, San Bruno, CA, Section S, Site 1465.	See Jerry Olson	CA	San Bruno	Golden Gate National Cemetery
Crockett, Benjamin "Ben"	1869-1915	Died in San Diego, cremated at Greenwood Cemetery, San Diego, California.		CA	San Diego	
Wood, Alvinus Brier "Brier"	1860-1948	Died in San Diego, CA		CA	San Diego	
Reeves, Rollin Joseph "Rol"	1846-1918	Died at Normal Heights, near San Diego, CA. Remains cremated		CA	San Diego	Cremated, no tombstone
Huelat, Jabez H.	1827-1897	Died in San Francisco, CA.		CA	San Francisco	
Pearson, George Little	1851-1879	died in San Francisco, California, buried beside his wife.		CA	San Francisco	
Thompson, Philip Rootes III	1831-1918	Died in San Francisco in 1918.		CA	San Francisco	

Surveyor	Age	Burial	Tombstone	St.	City	Cemetery
Carlton, William Henry	1824-1895	Died in San Francisco, CA. His wife was buried in Laurel Hill Cemetery, which has been since destroyed. Most of the bodies were moved to Cypress Lawn Cemetery.		CA	San Francisco	Laurel Hill Cemetery
White, Charles A.	1830-1898	Died in Seattle, cremated in San Francisco at Odd Fellows Cemetery, under the direction of the Golden Gate Chapter of the Theosophical Society		CA	San Francisco	Odd Fellows Cemetery
Wheeler, Galen Henry	1861-1922	Died in Santa Clara, California, Buried in Los Gatos Memorial Park, San Jose, California	See Jerry Olson	CA	Santa Rosa	Los Gatos Memorial Park
Muirhead, Allan	1863-1938	Buried in Mountain Shadow Cemetery, Sonora, Tuolumne County, California. Old Section 1, Block 13, Plot 4S	See Jerry Olson	CA	Sonora	Mountain Shadow Cemetery
Reynolds, Alexander Mortimer	1865-1902	Buried at Stockton Rural Cemetery, San Joaquin County, California, Block 29.	See Jerry Olson	CA	Stockton	Stockton Rural Cemetery
Lafitte, John J.	1826-	Died at Stockton State Hospital, Stockton, California, and is buried there in the Hospital Cemetery, Grave No. 38. This cemetery was redeveloped in 1875, and only 1/3 of the burials were moved. The next site was also redeveloped.	No Marker	CA	Stockton	Stockton State Hospital Cemetery

Surveyor	Age	Burial	Tombstone	St.	City	Cemetery
Perkins, Fletcher K.	1815-1872	Died in Susanville, California, buried in Susanville Cemetery, Susanville, California	See Jerry Olson	CA	Susanville	Susanville Cemetery
Riddell, Clyde Wellington	1879-1959	Buried at Two Rock Presbyterian Cemetery, Two Rock, Sonoma, CA in the family plot of his daughter. His wife, Jessie, is buried in Parkhill Cemetery, Vancouver, Washington	See Jerry Olson Gps of gravestone by Jerry Olson from Google Earth: 122°46"46.7" 122°46"46.1" ± 15 ft.	CA	Two Rock	Two Rock Presbyterian Cemetery
Parsons, John Clement ("Clem")	1864-1951	Buried in Saint Clements Cemetery, Vallejo, California.	See Jerry Olson	CA	Vallejo	Saint Vincents Cemetery
Crumly, Harvey Derbyshire	1868-1960	Died in Los Angeles, buried in Rose Hills Memorial Park, Whittier, California, Sunny Slope Lawn Burial Section 1, Burial Lot 816, Grave/Niche 1 Entrance Gate		CA	Whittier	Rose Hills Memorial Park

Surveyor	Age	Burial	Tombstone	St.	City	Cemetery
Park, Charles Manville "Charlie"	1849-1904	Moved to Hot Springs, Colorado by himself in 1894 and died shortly thereafter, according to biography. (probably of TB) The rest of the family is buried in Van Zandt Cemetery, Whatcom County WA. His tombstone in Del Norte Cemetery, Del Norte, Colorado notes his death as 1904. C32, Sp. 4	see Jerry Olson	CO	Del Norte	Del Norte Cemetery
Byers, William Newton	1831-1903	Buried in Fairmont Cemetery, Denver, CO	See Jerry Olson Gps of gravestone by Jerry Olson from Billion Graves: 39°42'26.7" 104°53'59.2" ± 20 ft.	CO	Denver	Fairmont Cemetery
Peterson, William Maurice	1868-1922	Died in Sterling, Colorado, buried in Fairmont Cemetery, Denver, Colorado		CO	Denver	Fairmont Cemetery
Farmer, Robert Andrew	1862-1934	Last in Denver, buried in Fairmount Cemetery, Denver, Colorado		CO	Denver	Fairmount Cemetery
Ashley, Dekalb K.	1859-1929	Buried in Riverside Cemetery, Denver, Colorado, with his wife and wife's family.	See Jerry Olson	CO	Denver	Riverside Cemetery

Surveyor	Age	Burial	Tombstone	St.	City	Cemetery
Phillips, David Lucas	1834-1883	Died in San Raphael, California, buried in Riverside Cemetery, Denver, Colorado with his wife Sophie.	See Jerry Olson	CO	Denver	Riverside Cemetery
Johnson, Jasper William	1837-1918	Died and buried in Pueblo, Colorado, Pioneer Cemetery, plot Northside, there are photos of nearly all markers, but Jasper's is blank.	No marker	CO	Pueblo	Pioneer Cemetery
Spray, Samuel J.	1843-1913	Died in Salida, Colorado, buried in Fairview Cemetery, Salida, Colorado, Section G, Block 16, with two infant children. His wife Ruth died in 1929 in Detroit, Michigan, and is not buried here.	See Jerry Olson	CO	Salida	Fairview Cemetery
Coffey, Terrel Mackey "Mac"	1833-1918	Died in Colorado, and obituary noted he was to be interred at Crown Hill Cemetery, Wheat Ridge, Colorado		CO	Wheat Ridge	Crown Hill Cemetery
Lightfoot, William Joseph	1857-1932	Died in Washington, D. C.		D C	Washington	
Ogden, David Bayard III	1866-1926	died in Washington, D. C.		DC	Washington	
Gardner, Charles Kitchel (Col.)	1787-1869	Congressional Cemetery, Washington D. C. Range 55, Site 190	See Jerry Olson Gps of tombstone by Jerry Olson from Google Earth: 38°52'51.6" 76°58'43.4" ± 20 ft.	DC	Washington	Congressional Cemetery

Surveyor	Age	Burial	Tombstone	St.	City	Cemetery
Gardner, George Clinton "Clint"	1831-1904	Died in Richmond Hill, N. Y., buried in Congressional Cemetery, Washington, D. C. Range 63, Site 276	See Jerry Olson Gps of tombstone by Jerry Olson from Google Earth: 38°52'48.3" 76°58'47.7" ± 20 ft.	DC	Washington	Congressional Cemetery
Thompson, William P.	1822-1907	Died in Orange, Virginia, buried in Congressional Cemetery, Washington, D. C., Range 58, Site 210.	See Jerry Olson Gps of gravestone by Jerry Olson from Google Earth: 38°52'51.1" 76°58'43.8" ± 20 ft.	DC	Washington	Congressional Cemetery
Thompson, William P.	1822-1907	Died in Orange, Virginia, buried in Congressional Cemetery, Washington, D. C., Range 58, Site 210.	See Jerry Olson Gps of gravestone by Jerry Olson from Google Earth: 38°52'51.1" 76°58'43.8" ± 20 ft.	DC	Washington	Congressional Cemetery
Garfield, Selucius "Lucius"	1822-1883	Died in Washington D. C. Internment at Glenwood Cemetery in Washington, D. C..	See Jerry Olson	DC	Washington	Glenwood Cemetery
Major, Daniel George	1832-1889	Died in New York in 1889. He is buried in Holy Rood Cemetery, Washington, D. C., Section 12	No Marker	DC	Washington	Holy Rood Cemetery
Major, John J.	1842-1889	Died in New York, Buried in Holy Rood Cemetery, Washington, D. C., Section 12	No Marker	DC	Washington	Holy Rood Cemetery

Surveyor	Age	Burial	Tombstone	St.	City	Cemetery
Tilton, James	1819-1878	Died in Washington, D. C., buried in Oak Hill Cemetery, Washington, D. C., South Border 3, Plot 12, No Marker. No record online at Oak Hill, though. Wife Isabella buried in Ross Bay Cemetery, Victoria, B. C.	No Marker Gps of gravesite by Jerry Olson from Google Earth: 38°54'40.3" 77°03'18.7" ±30 ft. Gps of tombstone of wife, Isabella, by Jerry Olson from Google Earth: 48°24'40.1" 123°20'22.7" ±50ft.	DC	Washington	Oak Hill Cemetery
Dunnington, Abner Fay	1862-1938	Buried in Rock Creek Cemetery, Washington, D. C.		DC	Washington	Rock Creek Cemetery
Gannett, Samuel Stinson	1861-1939	Died in Sibley Hospital, in Washington, D. C., buried in Rock Creek Cemetery, Washington, D. C.		DC	Washington	Rock Creek Cemetery
Trutch, John	1828-1907	Died and buried in England. Last at Willett House, near Elworthy, Somerset, England in 1907. Buried at St. Leonard's Churchyard, Clawson, Devon, England with his wife Zoe.		Engl and	Clawton	St. Leonard's Church
Scheltema, Johann Friederich	1855-1922	Died in England, cremated at the Golder's Green Crematorium, London, England.		Engl and	London	

Surveyor	Age	Burial	Tombstone	St.	City	Cemetery
Trutch, Joseph William	1826-1904	Buried in England. Last at Willett House, near Elworthy, Somerset, England in 1904. Buried at Lydeard St. Lawrence Churchyard, Somerset, England. He also is on his wife's tombstone at Ross Bay Cemetery, Victoria, B. C.	See Jerry Olson Gps of tombstone at Ross Bay by Jerry Olson from Google Earth: 48°24'40" 123°20'21" ± 50 ft. Gps of gravestone at Lydeard St. Lawrence by Jerry Olson from Google Earth: 51°04'54.3" 03°14'46.0" ± 10 ft.	Engl and	Somerset	Lydeard St. Lawrence Churchyard
Knowlton, Abner Lucius	1832-1899	Buried in Miami City Cemetery, Miami, FL.	See Jerry Olson Gps of tombstone by Jerry Olson from Billion Graves: 25°47'35.4" 80°11'27.6" ± 20 ft.	FL	Miami	Miami City Cemetery
Whitthorne, Francis Clinton. "Frank"	1876-1936	Buried in Oak Hill East Cemetery, Palatka, Florida		FL	Palatka	Oak Hill East Cemetery
McCoy, Marion P.	1860-1944	Died in Haralson County, Georgia, as did his wife Frances. Buried in Hollywood Cemetery, Tallapoosa, Georgia, with his wife.	See Jerry Olson Gps of gravestone by Andy Benefield: 33°44'47.8" 85°17'44.2"	GA	Tallapoosa	Hollywood Cemetery
Stanley, Frank Dennis	1854-1925+	Last in Hermiston, Oregon, buried in Oakland Cemetery, Waycross, Georgia	see Jerry Olson	GA	Waycross	Oakland Cemetery

Surveyor	Age	Burial	Tombstone	St.	City	Cemetery
Denison, Charles Simeon	1849-1913	Died at Ann Arbor, Michigan, buried with his wife, parents and sister, Alice, at Keokuk, Iowa in Oakland Cemetery, Block 24.	See Jerry Olson	IA	Keokuk	Oakland Cemetery
Espy, Thomas Emmett, "Emmett"	1846-1906	Buried in Forest Home Cemetery, Mt. Pleasant, Iowa, no marker, Block 18, Lot 60	No marker	IA	Mt. Pleasant	Forest Home Cemetery
Baldwin, Layton Samuel	1837-1906	Died in Boise, Idaho, buried in Morris Hill Cemetery, Boise, Idaho. Plot: Block C, Lot 83, Space 1.	See Jerry Olson Gps of Gravestone from Google Earth by Jerry Olson: 43°56'36.0" 116°13'54.7" ± 20 ft.	ID	Boise	Morris Hill Cemetery
Howe, Henry Sherman	1833-1916	Died in Boise, ID, buried Morris Hill Cemetery, Boise, Idaho, MHILL_SC_23_7, (Sunset Section)	See Jerry Olson Gps of tombstone by Jerry Olson from Google Earth: 43°36'32.8" 116°13'59.6" ± 50 ft.	ID	Boise	Morris Hill Cemetery
Wilson, Llewellyn Almond "Lew"	1860-1920	Died in Boise, ID, buried in Morris Hill Cemetery, Boise, ID. Section 4, Block 89, Space 10.	See Jerry Olson No marker Gps of gravesite by Jerry Olson from Google Earth: 43°36'40.5" 116°13'51.9" ± 15 ft.	ID	Boise	Morris Hill Cemetery

Surveyor	Age	Burial	Tombstone	St.	City	Cemetery
Cartee, La Fayette	1823-1891	Buried in Pioneer Cemetery, Boise, ID., Section 1, Block 25, grave 7, with wife Mary	See Jerry Olson Gps of tombstone from Google Earth by Jerry Olson: 43°36'40.5" 116°11'20.2" ± 7 ft.	ID	Boise	Pioneer Cemetery
Ashley, William Henry Jr.	1867-1951	Died in Coeur D'Alene, Idaho, buried in Forest Cemetery, Coeur d'Alene, Idaho	See Jerry Olson	ID	Coeur d'Alene	Forest Cemetery
Maxon, Hamilton Jordan Goss	1813-1884	Dry Creek Cemetery, Eagle, Ada County, ID		ID	Eagle	Dry Creek Cemetery
Gillette, Edward C.	1826-1902	Last in Washington on Orcas Island in 1887, died at Myrtle, Idaho, Buried in Gifford Cemetery, Gifford, Idaho. A thorough canvas of the small cemetery in 2017 by Jerry Olson failed to find a marker for Edward Gillette.	No marker	ID	Gifford	Gifford Cemetery
Briggs, Edson D.	1850-1915	Died in Lewiston, ID of diabetes. Buried with his wife in Normal Hill Cemetery, Lewiston, Idaho	See Jerry Olson Gps of gravestone by Jerry Olson: 46°24'24.2" 117°01'27.2" ± 10 ft.	ID	Lewiston	Normal Hill Cemetery
Ashley, John Kossuth	1853-1926	He is buried with his second wife in the family plot number 8 in Lakeview Cemetery in Sandpoint, Idaho.	See Larry Glahe, PLS, Sandpoint, ID.	ID	Sandpoint	Lakeview Cemetery
Merriam, Charles Frederick Otis (Fred)	1875-1946	Died in Wallace, Idaho		ID	Silverton	

Surveyor	Age	Burial	Tombstone	St.	City	Cemetery
Preston, Josiah Walker	1832-1886	died in Chicago, Illinois of a stroke		IL	Chicago	
Lake, Wells	1816-1884	Died in Evanston, Illinois		IL	Evanston	
Hyde, George Warren	1823-1891	Oakwood Cemetery in Joliet, Illinois	See Jerry Olson	IL	Joliet	Oakwood Cemetery
Preston, John Bower	1817-1865	Died in Lockport, Illinois		IL	Lockport	
Dent, Louis Lee	1871-1950	Buried in Bronswood Cemetery, Oak Brook, Illinois, D62	See Jerry Olson	IL	Oak Brook	Bronswood Cemetery
Arntzen, Johann Bernhard	1838-1895	Buried in Woodland Cemetery, Quincy, Illinois	see Jerry Oson	IL	Quincy	Woodland Cemetery
Abbott, Richard Aroy	1834-1894	Died in Waukegan, Illinois, buried in Oakwood Cemetery, Waukegan Illinois	See Jerry Olson	IL	Waukegan	Oakwood Cemetery
Martin, Henry Bascom	1833-1913	Cloverdale Cemetery, Cloverdale, Indiana.	See Jerry Olson	IN	Cloverdale	Cloverdale Cemetery
Tilton, Hanson "Hans"	1833-1880	Died in Madison, Indiana, buried in DuPont Cemetery, Dupont, Indiana		IN	Dupont	Dupont Cemetery
Lodge, James Irwin	1835-1905	Buried in Crown Hill Cemetery, Indianapolis, Indiana, Plot: Sec 38, Lot 239, beside his wife Harriett	See Jerry Olson	IN	Indianapolis	Crown Hill Cemetery
Brophy, John C.	1835-1899	Buried in Mount Hope Cemetery, Logansport, Indiana	See Jerry Olson	IN	Logansport	Mount Hope Cemetery
Bright, George Robert	1838-1870	Died in Indiana, buried in Fairmount Cemetery, Madison, Indiana, with his wife Telitha.		IN	Madison	Fairmount Cemetery

Surveyor	Age	Burial	Tombstone	St.	City	Cemetery
Campbell, George Curtis	1872-1947	Died of cancer in Sunnyside, Kansas, buried in Sunnyside Cemetery, Caney, Kansas, Plot N	See Jerry Olson	KS	Caney	Sunnyside Cemetery
Terrill, Robert Nathaniel Green "Nathan"	1830-1864	Died between 1862 and 1864 in Kentucky in the Civil War, serving under General John Morgan for the Confederacy.		KY		
Turpin, Horatio Harris	1815-1864	Died in Carrollton, Kentucky. There is a small cemetery on the Turpin home place, and his parents and several others are buried there. Since he was a widower when he died, that is his likely burial spot.		KY	Carrollton	
Ralston, John Chester	1864-1928	Died in Spokane, WA, buried in Cave Hill Cemetery, Louisville, Kentucky near the parents of his wife, Section P, Lot 192	See Jerry Olson Gps of gravestone by Jerry Olson from Google Earth: 38°14'39.1" 85°43'07.5" ± 30 ft.	KY	Louisville	Cave Hill Cemetery
Morton, Marmaduke Beckwith, "Bud"	1859-1943	Maple Grove Cemetery, Russellville, Kentucky.		KY	Russellville	Maple Grove Cemetery

Surveyor	Age	Burial	Tombstone	St.	City	Cemetery
Luckett, Adam Steele	1826-1886	Died in Kentucky, buried in Buchanan Burying Ground, Trimble County Kentucky, a small unmaintained cemetery, with his wife, Nannie.	See Jerry Olson Gps from Google Earth of center of very small cemetery where the downed tombstone of Adam Steele Luckett is located: 38°40'37.4" 85°25'50.4"	KY	Trimble County	Buchanan Burying Ground
Luckett, Adam Steele	1826-1886	Died in Kentucky, buried in Buchanan Burying Ground, Trimble County Kentucky, a small unmaintained cemetery, with his wife, Nannie.	See Jerry Olson Gps from Google Earth of center of very small cemetery where the downed tombstone of Adam Steele Luckett is located: 38°40'37.4" 85°25'50.4"	KY	Trimble County	Buchanan Burying Ground
Kingsbury, Edward Phipps	1855-1925	Died in Holliston, Massachusetts. His parents, grand parents, 3 sisters, and several aunts and uncles are buried in Lake Grove Cemetery, Holliston, Massachusetts.	see Jerry Olson	MA	Holliston	Lake Grove Cemetery
Broughton, Robert H.	1830-1859	Died in Boston, MA, buried in Waterside Cemetery, Marblehead, Massachusetts	See Jerry Olson	MA	Marblehead	Waterside Cemetery
Thoma, Joseph C.	1882-1967	Last in Washington, D. C., buried in Cedar Hill Cemetery, Suitland, Maryland		MA	Suitland	Cedar Hill Cemetery

Surveyor	Age	Burial	Tombstone	St.	City	Cemetery
Archer, Stevenson	1818-1901	Last in Perryville, Maryland, buried in Churchville Presbyterian Church Cemetery, Churchville, Maryland	See Jerry Olson	MD	Churchville	Churchville Presbyterian Church Cemetery
Farnsworth, Levi	1804-1884	Died in Jonesboro, Maine in 1884. Buried in Rose Hill Cemetery, Jonesboro, Maine.	See Jerry Olson	ME	Jonesboro	Rose Hill Cemetery
Spearin, Wyndham Tobias "Windom"	1865-1895	Died in the sinking of the steamship, Colima, off the coast of Mexico. The bodies that washed ashore were buried in a mass grave at Manzanillo, Mexico, near the shore.	Lost at Sea, no marker	Mexico	No report of body recovered	#REF!
Jackson, Robert S.	1839-1916	Buried in Alaska Cemetery, Alaska, Michigan	See Jerry Olson	MI	Alaska	Alaska Cemetery
Noyes, Michael J.	1838-1925	Buried in Oak Grove Cemetery, Chelsea, Michigan		MI	Chelsea	Oak Grove Cemetery
Ives, Butler	1830-1871	Elmwood Cemetery, Detroit, MI	See Jerry Olson	MI	Detroit	Elmwood Cemetery
Ives, William	1817-1874	Died in Gross Isle, Detroit, MI. Buried in Woodmere Cemetery, Detroit, Michigan, with both of his wives. Section G, Lot 279.	See Jerry Olson	MI	Detroit	Woodmere Cemetery
Beach, Wesley	1844-1918	Buried in Oak Hill Cemetery in Excelsior, Minnesota	See Jerry Olson	MN	Excelsior	Oak Hill Cemetery

Surveyor	Age	Burial	Tombstone	St.	City	Cemetery
Thian, Prosper Eugene	1862-1955	died in St. Paul, Minnesota, buried in Sunset Park Memorial Park, Minneapolis, Minnesota	See Jerry Olson	MN	Minneapolis	Sunset Memorial Park Cemetery
Elder, Robert	1813-1872	Died in Cascade Township, Olmsted County, MN., Buried in Oakwood Cemetery, Rochester, Minnesota	see Jerry Olson	MN	Rochester	Oakwood Cemetery
McReynolds, James Ewing "Ewing"	1842-1918	Buried in Forest Hill Cemetery, Kansas City, Missouri. His wife and son are in the Masonic Cemetery in Tumwater, Washington	see Jerry Olson	MO	Kansas City	Forest Hill Cemetery
Cupples, Horace Greeley	1868-1943	Died in St. Louis, MO of degenerative heart disease, and was cremated in the Missouri Crematory		MO	St Louis	Missouri Crematory
Gibson, Edward	1834-1904	Buried in Boulder Cemetery, Boulder, Montana	See Jerry Olson Gps of tombstone by Jerry Olson from Billion Graves: 46°14'19.0" 112°06'28.1" ± 20 ft.	MT	Boulder	Boulder Cemetery
de Lacy, Walter Washington	1819-1892	Died in Helena, Montana, Buried in Forestvale Cemetery, Helena, MT, Lakeview Section, Lot 232. Buried with his daughter, Fannie de Lacy, son William de Lacy, and William's wife Kate de Lacy.	See Jerry Olson	MT	Helena	Forestvale Cemetery

Surveyor	Age	Burial	Tombstone	St.	City	Cemetery
Harrison, John Scott "Scott"	1867-1951	Last in Helena, Montana. Buried with his wife and family in Forestvale Cemetery, Helena, MT, Glenwood Section, Lot 22.	See Jerry Olson	MT	Helena	Forestvale Cemetery
Manning, William Morley "Bill"	1877-1945	Buried in the Forestvale Cemetery, Helena, MT, Glenwood 14.	See Jerry Olson	MT	Helena	Forestvale Cemetery
Simons, Theodore	1856-1936	Died in Butte, Montana, buried with his second wife in Mt. Moriah Cemetery, Silver Bow, Montana. His first wife in buried in Pioneer Cemetery, Boise, Idaho	Gps of second wife's gravestone by Jerry Olson from billion graves: 45°59'14.2" 112°32'27.8" ± 20 ft.	MT	Silver Bow	Mt. Moriah Cemetery
Conn, Frank Winslow	1860-1914	He died in Los Angeles, CA of accute TB, buried in Blossom Hill Cemetery, Concord, New Hampshire with his wife Minnie		NH	Concord	Blossom Hill
Chapman, Huston Inghram	1847-1879	Lincoln, New Mexico, behind the old Tunstall/McSween Store	See Jerry Olson No marker	NM	Lincoln	
Nästen, Christopher	1858-1923+	Last in Norway		Norway		
Wright, William P.	1839-1920+	Last in Elko, NV, where his wife is buried in the Old Masonic Cemetery.		NV	Elko	

Surveyor	Age	Burial	Tombstone	St.	City	Cemetery
Clarke, Harry Alden	1855-1932	Died in Farrow, Nevada	See Jerry Olson	NV	Fallow	
Newby, Henry Ward	1858-1905	Buried in Winnemucca Cemetery, Winnemucca, Nevada	See Jerry Olson Gps of tombstone by Jerry Olson: 40°57'45.7" 117°44'33.7"	NV	Winnemucca	Winnemucca Cemetery
Belden, George Hubertus	1819-1894	Died in Brooklyn, New York City, buried in Greenwood Cemetery, Brooklyn, New York, Section 145, Lot 23284		NY	Brooklyn	Greenwood Cemetery
Sutton, William Effingham	1866-1919	Died in Seattle, but his remains were shipped to Brooklyn, New York where he is buried in Greenwood Cemetery with 172 other Sutton family members, Lot 5714, Section 119.		NY	Brooklyn	Greenwood Cemetery
Millar, Allan P.	1824-1904	Died in Las Vegas, New Mexico on a vacation, but lived in Chicago, and is buried in Buffalo, New York in Forest Lawn Cemetery.	see Jerry Olson	NY	Buffalo	Forest Lawn Cemetery
Tull, Victor Elisha	1846-1921	Raymond Hill Cemetery, Carmel, New York. Buried in the private mausoleum of the Ludington family.	See Jerry Olson	NY	Carmel	Raymond Hill Cemetery

Surveyor	Age	Burial	Tombstone	St.	City	Cemetery
Morris, Aaron Ward "Ward"	1854-1929	Died in Roanoke, Virginia, buried in the Morris family vault in Mourain Avenue Cemetery, Cold Springs, New York.	See Jerry Olson Gps of vault location from Jerry Olson from Google Earth: 41°25'26" 73°57'12"	NY	Cold Springs	Mountain Avenue Cemetery
Seymour, Allen M.	1833-1883	Buried in Hillside Cemetery, Cortlandt Manor, New York. Avenue B, , Lot 112, near his parents.		NY	Cortlandt Manor	Hillside Cemetery
Robbins, Milton Henry	1835-1864	Killed near Petersburg in the Civil War, buried on the battlefield, but there is a monument at Farmersville Center Cemetery, Farmersville, New York	See Jerry Olson	NY	Farmersville	Farmersville Center Cemetery
Swift, Levinus Munson	1833-1897	Died in Geneva, New York, of "degeneration of the nerves and wasting of the muscles." Buried in Washington Street Cemetery in Geneva, New York, with his wife Cornelia.	See Jerry Olson	NY	Geneva	Washington Street Cemetery
Fort, Edwin James	1868-1937	Died in Melrose, Massachusetts, cremated and buried in Albany Rural Cemetery, Menands, New York, Lot 93, Sec. 102	Gps of gravesite by Jerry Olson from Google Earth: 42°04'225.6" 73°44'02.5" ± 100 ft. center of Section 102	NY	Menands	Albany Rural Cemetery

Surveyor	Age	Burial	Tombstone	St.	City	Cemetery
Sahm, Siegfried Frederick "Fred"	1842-1918	died in New York City, both of his wives died in Tacoma, Washington. Interred in Fresh Pond Crematory and Columbarium, Middle Village, New York.		NY	Middle village	Fresh Pond Crematory and Columbarium
Hooker, Edward Denison	1873-1947	Died in New York City.		NY	New York	
Graves, Edward Bertram	1872-1945	Buried in Cedar Grove Cemetery, Patchogue, New York with his wife Pauline	See Jerry Olson	NY	Patchogue	Cedar Grove Cemetery
Fitch, Henry Lawrence	1851-1929	Died in Rochester, New York in 1930 of a cerebral hemorrhage. He was cremated and buried in Section O, west of half of lot 405, in Mt. Hope Cemetery, Rochester, N. Y.		NY	Rochester	Mt. Hope Cemetery
Hurd, Jared Sparks	1824-1873	Died of a continuing illness in California, probably TB., buried in Royalton Cemetery, Royalton, N. Y., with his parents and sister	See Jerry Olson	NY	Royalton	Royalton Cemetery
Cavanaugh, Hannah Irena :Rena", Miss	1871-1948	Died in San Diego, CA, buried in West Point Post Cemetery, New York, Section VII, site 248	see Jerry Olson, via Shamrocks Gps of tombstone by Jerry Olson via Shamrocks: 41°23'56.4" 78°53'03.8" ±. 20 ft.	NY	West Point	West Point Post Cemetery

Surveyor	Age	Burial	Tombstone	St.	City	Cemetery
Wilson, John Moulder "Jack"	1837-1919	Died in Washington, D. C. Buried in the United States Military Academy Post Cemetery, West Point, New York.	See Jerry Olson Gps of tombstone by Jerry Olson from Google Earth: 41°23'58.6" 73°57'59.4" ± 20 ft.	NY	West Point	West Point Post Cemetery
Breckinridge, Joseph Cabell	1845-1906	Last in Yonkers, New York		NY	Yonkers	
Breckinridge, Sallie Frances	1849-1922	Last in Yonkers, New York		NY	Yonkers	
Haas, Nathan	1874-1911	Died in Canada in Porcupine Lake, Ontario while trying to escape a forest fire. Buried in the Haas family area of Mayfield Cemetery in Cleveland, Ohio. 6,93,2H	See Jerry Olson	OH	Cleveland	Mayfield Cemetery
Keepers, George Andrew	1853-1915	Buried in Green Lawn Cemetery, Columbus, Ohio	see Jerry Olson	OH	Columbus	Green Lawn Cemetery
House, George Jr.	1837-1905+	Last in Gallipolis, Ohio.		OH	Gallipolis	
Loring, Frank Curtis	1859-1936	Last in Toronto.		ON	Toronto	
Hunt, Joseph	1825-1854	Butler Ives arranged for his burial, probably near Oregon City in 1854. Plaque commemorating the steamer Gazelle explosion tragedy is located at: 45°21'01.3" 122°36'58.3"	See Jerry Olson for photo of plaque.	OR		

Surveyor	Age	Burial	Tombstone	St.	City	Cemetery
Dubois, Nathaniel S.	1826-1910	Buried in the Masonic Cemetery, Albany, OR.	See Jerry Olson Gps of Tombstone from Billion Graves: 44°37'50" 123°07'20.2" ±30 ft.	OR	Albany	Masonic Cemetery
Penland, John Robert	1879-1924	Died at Albany of infection from boils and tooth, which led to pneumonia, buried in the Masonic Cemetery in Albany, OR	See Jerry Olson Gps of tombstone from Billion Graves by Jerry Olson: 44°37'47.3" 123°07'20.1" 30± ft	OR	Albany	Masonic Cemetery
Fisher, Ezra Timothy Taft	1851-1929	Died of erysipelas, a streptococcus infection, after an illness of only three days. Buried in Riverside Cemetery, Albany, OR. Row 8s	See Jerry Olson	OR	Albany	Riverside Cemetery
Raymond, Nathan David	1850-1913	Died in Astoria, OR		OR	Astoria	
Johnson, Louis J.	1838-1904+	Buried in Bay City IOOF Cemetery, Tillamook County, Oregon, beside his son Malphus, Lot 54, grave 4. Gravestone just says "Father Johnson"		OR	Bay City	Bay City IOOF Cemetery
Hungate, Stephen A. Douglas	1866-1943	Died in Molalla, Clackamas, Oregon, buried in Adams Cemetery, Molalla, Oregon. Space North of Beatty and South of Ratty, West of Surie.	See Jerry Olson No Marker, Gps of gravesite by Jerry Olson: 45°07'26.7" 122°32'41.8" ± 7 ft.	OR	Clackamas	Adams Cemetery

Surveyor	Age	Burial	Tombstone	St.	City	Cemetery
Johnson, Hezekiah Harris "Ki"	1849-1923	Buried in Clackamas Cemetery, Clackamas County, OR	See Jerry Olson Gps of gravestone by Jerry Olson: 45°25'24.5" 122°34'33.2" ± 7'	OR	Clackamas County	Clackamas Cemetery
Brigham, Frank Hawley	1850-1936	Died in North Bend, OR, cremated at Portland Funeral Home and Mausoleum in Portland, Oregon. His first wife is buried in Ingleside Cemetery, Adams County, Nebraska. He is buried with his second wife at Sunset Memorial Park, Coos Bay, Oregon	see Jerry Olson	OR	Coos Bay	Sunset Memorial Park
Latshaw, Joseph C.	1823-1860	Died in Eugene, Oregon, probably buried in Masonic Cemetery		OR	Eugene	
Semon, Franklin E.	1867-1950	Died in Eugene, OR		OR	Eugene	
Patterson, Andrew Wilson	1814-1904	Masonic Cemetery, Eugene, OR.	See Jerry Olson Gps of tombstone by Jerry Olson: 44°01'51.7" 123°04'24.9" ± 30 ft.	OR	Eugene	Masonic Cemetery
Rhodes, Clayborne Frank "Frank"	1877-1948	Pioneer Memorial Cemetery, Eugene, OR.	See Jerry Olson	OR	Eugene	Pioneer Memorial Cemetery

Surveyor	Age	Burial	Tombstone	St.	City	Cemetery
Goodell, Nathan Edwards "Edward"	1839-1886	Died in Forest Grove, OR. His wife and daughter are buried in Ocean View Cemetery, Warrenton, OR, but his burial location is unknown.		OR	Forest Grove	
Geddes, Alfred Lathrope	1878-1953	Fairview Cemetery, Gates, Oregon, Southeast of Mill City.	See Chuck Whitten Gps position of gravestone by Chuck Whitten: 44°44'42.9" 122°25'44.2"	OR	Gates	Fairview Cemetery
Wilkes, Lincoln Ellsworth "Lyn"	1865-1944	Buried in Hillsboro Pioneer Cemetery, Hillsboro, Oregon	See Jerry Olson Gps of tombstone from Billion Graves: 45°31'15" 123°00'20.5"	OR	Hillsboro	Hillsboro Pioneer Cemetery
Clark, Newton	1838-1918	Idlewild Cemetery in Hood River, OR., Block 35, Lot 10, grave 2.	See Jerry Olson Gps of gravestone by Jerry Olson: 45°41'32.3" 121°31'29.6" ±7 ft.	OR	Hood River	Idlewild Cemetery
Smith, Ezra Leonard	1837-1921	Died in Portland, cremated, and his ashes spread over the Columbia River. His wife and some family were buried in Frankton Cemetery, Hood River, but were disinterred and cremated at Ezra's request.	No marker per his request. Gps of Frankton Cemetery by Jerry Olson: 45°42'27.5" 121°33'36.0" ±66 ft.	OR	Hood River	none, originally in Frankton Cemetery on the family farm, but the family was disinterred and cremated.

Surveyor	Age	Burial	Tombstone	St.	City	Cemetery
Richardson, Arthur Leland	1878-1943	Died in Yamhill, OR, buried in Evergreen Memorial Cemetery, McMinnville, Oregon		OR	McMinnville	Evergreen Memorial Cemetery
Berry, Thomas Frank	1819-1866	Milton Freewater Cemetery, Milton Freewater, OR	See Jerry Olson Gps of tombstone by Jerry Olson: 45°55'58" 118°22'20.6" ± 6 ft.	OR	Milton Freewater	Milton Freewater Cemetery
Campbell, Frank Wilbur	1855-1889	Drowned at Oregon City loading electric poles on the Willamette River in January. Buried at Mountain View Cemetery, Oregon City, OR. IOOF Section, Block 63.	See Jerry Olson Gps of gravestone by Jerry Olson: 45°20'35.65" 122°35'13.5" ± 10'	OR	Oregon City	Mountain View Cemetery
Kinnaird, David W.	1852-1916	Died in Port Angeles, WA, his remains were shipped to Oregon City, OR to be buried in the family plot. There are no markers in the family plot at Mountain View Cemetery, Oregon City, Oregon. Masonic, Lot 49, grave 3	No Marker	OR	Oregon City	Mountain View Cemetery
Rands, Ernest Paul	1868-1940	Died in Clackamas County, OR., buried in Mountain View Cemetery, Oregon City, OR. First Addition, Lot 37-3	See Jerry Olson Gps of gravestone by Jerry Olson: 45°20'34.93" 122°35'13.12" ± 7'	OR	Oregon City	Mountain View Cemetery

Surveyor	Age	Burial	Tombstone	St.	City	Cemetery
Rands, Harold Alva	1871-1952	Buried in Mountain View Cemetery, Oregon City, OR. First Addition, Section E, Lot 9, 18, D	See Jerry Olson Gps of tombstone by Jerry Olson: 45°20'31.5" 122°35'24.6" ±12'	OR	Oregon City	Mountain View Cemetery
White, William Lewis	1818-1897	Mountain View Cemetery, Oregon City, Oregon, Old Cemetery, Block 200	See Jerry Olson Gps of tombstone by Jerry Olson from Google Earth: 45°20'36.1" 122°35'18.2" ± 30 ft.	OR	Oregon City	Mountain View Cemetery
Kimbrell, John Wilson	1843-1929	Olney Cemetery, Pendleton, Oregon, Block 3, Lot 42, grave 10	see Jerry Olson Gps of gravestone by Jerry Olson from Google Earth: 45°39'30.4" 118°48'10.2" ± 20 ft.	OR	Pendleton	Olney Cemetery
Berry, Timothy Roderick	1866-1952	Last in Portland, OR in 1930, and died there in 1952. Cremated at Lincoln Memorial Park Cemetery, ashes returned to family 10/30/1952.		OR	Portland	
Guernsey, Frank Ward	1850-1924	Died in Portland, Oregon in 1924		OR	Portland	
Hammond, Albert Ernest	1855-1925	Died in San Francisco, cremated in San Francisco, his wife was interred at Portland Mausoleum and Funeral Home, Portland, Oregon in 1935.		OR	Portland	

Surveyor	Age	Burial	Tombstone	St.	City	Cemetery
Mayer, William	1851-1928	Died in Portland, cremated on 4/28/1928 at Lincoln Memorial Park Cemetery, no record of placement of ashes.		OR	Portland	
Muldrow, William Canon	1882-1947	died in Texas visiting his brother-in-law, following his wife's death a year earlier in Portland		OR	Portland	
Murphy, Daniel Raphael "Daniel H."	1833-1913	Died in Portland		OR	Portland	
Neville, Herman L.	1848-1923	Died in Portland, OR, Cremated by Portland Funeral Home and Mausoleum. Ashes returned to family.		OR	Portland	
Gaston, Wilson Lippincott	1831-1908	Greenwood Hills Cemetery, Portland, OR.	See Jerry Olson Gps position by Jerry Olson: 45°27'33.7" 122°40'50.4" ± 9 ft.	OR	Portland	Greenwood Hills Cemetery
Hardenbrook, Ralph Wilson "Rafe"	1865-1917	Greenwood Hills Cemetery, Portland, OR. Section 2, Lot 35, Grave 16	See Jerry Olson Gps of tombstone by Jerry Olson: 45°27'33.0" 122°40'52.8" ±8 ft.	OR	Portland	Greenwood Hills Cemetery
O'Neel, Albert C.	1865-1943	Died in Portland, OR. Buried in Lincoln Memorial Park Cemetery on Mount Scott with his wife Olive, Vista, 123, No. 1	See Jerry Olson Gps of gravestone by Jerry Olson: 45°27'41.6" 122°33'11.1" 21± ft.	OR	Portland	Lincoln Memorial Park Cemetery

Surveyor	Age	Burial	Tombstone	St.	City	Cemetery
Stout, Ray Lewis	1885-1984	Died in Portland, OR, buried in Lincoln Memorial Park, Portland, OR, Hilltop, 117, No. 1	See Jerry Olson Gps of gravestone by Jerry Olson: 45°27'29.3" 122°33'05.2" 7± ft.	OR	Portland	Lincoln Memorial Park Cemetery
Andersen, Christian	1860-1932	Buried in Lone Fir Cemetery, Portland, OR. Section 12, Lot 21. His wife Gertrude died in Los Angeles in 1951.	See Jerry Olson Gps of gravestone by Jerry Olson: 45°31'03.6" 122°38'34.6" ± 34 ft.	OR	Portland	Lone Fir Cemetery
Campbell, William Brackett	1815-1879	Buried in Lone Fir Cemetery, Portland, Oregon, Section 11, Lot 48, Grave 1N, next to his wife and daughter Ella.	See Jerry Olson Gps Position of tombstone by Jerry Olson: 45°31'03.4" 122°38'39.7" ± 11'	OR	Portland	Lone Fir Cemetery
Chapman, Thomas "Tom"	1836-1904	Buried in Lone Fir Cemetery, Portland, OR, Sec 7M, Lot 7, Grave 1N, next to his mother and father, per cemetery records, but his tombstone is somewhere else in the cemetery.	See Jerry Olson Gps of official gravesite by Jerry Olson: 45°31'08.7" 122°38'33.3" ± 31 ft.	OR	Portland	Lone Fir Cemetery
Chapman, William Williams (Col.)	1808-1892	Lone Fir Cemetery, Portland, OR., Grave 1S, Lot 7, Section 7M	See Jerry Olson Gps of gravestone by Jerry Olson: 45°31'08.6"N 122°38'33.3"W ± 31 ft.	OR	Portland	Lone Fir Cemetery

Surveyor	Age	Burial	Tombstone	St.	City	Cemetery
McDonald, Adolphus Cranston	1864-1933	Died in Portland, buried in Lone Fir Cemetery, Portland, Oregon, G, 3S, L82, S25	See Jerry Olson No marker Gps of the nearby gravestone of his Mother, Lucy A. McDonald: 45°31'06.9" 122°38'28.8" ± 20 ft.	OR	Portland	Lone Fir Cemetery
Angell, Homer Daniel	1875-1968	Portland Memorial Funeral Home and Mausoleum	See Jerry Olson Gps of approximate position of niche in Mausoleum by Jerry Olson from Google Earth: 45°28'29.6" 122°39'08.8"	OR	Portland	Portland Memorial Funeral Home and Mausoleum
Chapman, Winfield Scott "Win"	1850-1928	Portland Memorial Funeral Home and Mausoleum, Portland, OR, Lily Room, Wall B, T-5, V-7.	See Jerry Olson, have not found niche yet. Gps of approximate location of niche in Mausoleum by Jerry Olson: 45°28'27.4" 122°39'07.3"	OR	Portland	Portland Memorial Funeral Home and Mausoleum
Gosslin, William George	1862-1925	Died in Portland, OR., Interred in Carnation Room Portland Memorial Funeral Home and Mausoleum, with his wife Marthena, Wall C, T-6, V-2.	See Jerry Olson Gps of approximate position of niche in Mausoleum by Jerry Olson from Google Earth: 45°28'26.0" 122°39'08.1"	OR	Portland	Portland Memorial Funeral Home and Mausoleum

Surveyor	Age	Burial	Tombstone	St.	City	Cemetery
Hanson, John Rudolph	1853-1923	Died in Chicago February 23, 1923, and buried in Portland, OR. Interred in Portland Funeral Home and Mausoleum, Lilac Chamber, Section D, Tier 5, Niche 2	See Jerry Olson Gps of approximate position of niche in Mausoleum from Google Earth by Jerry Olson: 45°28'27.0" 122°39'07.6"	OR	Portland	Portland Memorial Funeral Home and Mausoleum
Linton, George Henry Pancake	1851-1932	Died in Chapman, Columbia Co., Oregon. Burial Portland Memorial Funeral Home and Mausoleum, Gardenia West Room, Wall A, T-1, V-2.	See Jerry Olson, niche not found yet. Gps of approximate location of Niche in Mausoleum from Google Earth by Jerry Olson: 45°38'29.2" 122°39'08.5"	OR	Portland	Portland Memorial Funeral Home and Mausoleum
Webster, Robert Alonzo "Bob"	1868-1941	Died in Vancouver, WA of a stroke, cremated by Portland Crematorium, Portland, OR, Buried in Portland Memorial Funeral Home and Mausoleum, Violet Room, Wall B, Tier 1, Niche 2.	See Jerry Olson Gps of approximate location of niche in Mausoleum from Google Earth by Jerry Olson: " 45°28'26.9" 122°39'07.6"	OR	Portland	Portland Memorial Funeral Home and Mausoleum
Bystrom, Andrew Alvin "Alvin"	1860-1946	Died while he lived in Bellfountain, Benton County, Oregon, buried in River View Cemetery, Portland, Oregon	See Jerry Olson	OR	Portland	River View Cemetery
Schuele, Louis Frederick "Fred"	1876-1964	Died in Portland, OR. Interred with his wife at Riverview Abbey Mausoleum and Crematorium.	see Jerry Olson	OR	Portland	Riverview Abbey Mausoleum and Crematorium

Surveyor	Age	Burial	Tombstone	St.	City	Cemetery
Dezendorf, James Nelson Croft	1872-1940	Died in Portland, Buried at Riverview Cemetery, Portland, Oregon, Sec 109, Lot 138, Grave 5	see Jerry Olson	OR	Portland	Riverview Cemetery
Gile, Henry Smith	1827-1918	Died in Portland. Buried in Riverview Cemetery, Section 7, Gile Plot.	See Jerry Olson Gps position by Jerry Olson: 45°27'49.1" (to 50.2") 122°40'21.7" (to 22.4") ±27 ft.	OR	Portland	Riverview Cemetery
Gilham, Frank Fletcher	1860-1907	Died in Portland of Bright's disease, buried in Riverview Cemetery, Portland, Oregon, Gilham plot in Section 16.	See Jerry Olson Gps position by Jerry Olson: 45°27'44.1" 122°40'24.3" ±21 ft.	OR	Portland	Riverview Cemetery
Gradon, Herman David	1855-1928	Died in Marin County, Calif. His wife died in San Francisco in 1947, and her remains were shipped to Portland. Buried in Riverview Cemetery, Portland, Oregon, Section 15, Lot 75, Grave 3., beside Herman.	See Jerry Olson	OR	Portland	Riverview Cemetery
Hurlburt, Thomas M.	1860-1931	Died of a severe cold in Portland. Buried in Riverside Cemetery, Portland. Section 13, Lot 54, sp.3	See Jerry Olson Gps location of gravestone by Jerry Olson: 45°27'50.5" 122°40'19.8" ± 9 ft.	OR	Portland	Riverview Cemetery

Surveyor	Age	Burial	Tombstone	St.	City	Cemetery
Lindsley, Addison Alexander	1848-1923	Died in Portland. Buried in Section 3, Lindsley Section, Riverview Cemetery, Portland OR.	See Jerry Olson Gps position by Jerry Olson: 45°27'52.5" 122°40'22.3" ±13 ft.	OR	Portland	Riverview Cemetery
McQuinn, John Anderson	1855-1928	Died in Portland, OR, buried in Riverview Cemetery, Portland, OR.	See Jerry Olson Gps of Gravestone by Jerry Olson: 45°27'53.4" 122°10'19.6" ±15 ft.	OR	Portland	Riverview Cemetery
Smith, Isaac Williams	1826-1897	Section 3 of Riverside Cemetery in the Teal family plot in Portland, OR Section 3, Lot 19, sp. 10.	See Jerry Olson for photo. Gps position by Jerry Olson: 45°27'54.0" 122°40'20.1" ± 23 ft.	OR	Portland	Riverview Cemetery
Strong, William	1817-1887	Died in Portland. Buried in Riverside Cemetery, Section 3, Strong Section, Portland, Oregon.	See Jerry Olson Gps position by Jerry Olson: 45°17'55.0" 122°40'19.1" ±33 ft., in trees	OR	Portland	Riverview Cemetery
Thompson, David Preston	1834-1901	Riverview Cemetery, Portland OR, Section 3, Lot 33, sp. 1. There is a fountain and a bronze statue of an elk, known as the "Thompson Elk" at the intersection of Main Street and the Plaza Blocks at SW 4th St. in downtown Portland, OR, dedicated by David.	See Jerry Olson Gps position of tombstone by Jerry Olson: 45°27'53.6" 122°40'20.0" ± 12 ft. Gps position of Thompson Elk by Jerry Olson from Google Earth: 45°30'56.6" 122°40'38.9"	OR	Portland	Riverview Cemetery

Surveyor	Age	Burial	Tombstone	St.	City	Cemetery
Thompson, David Preston		Also, his family paid for another bronze statue, "The Coming of the White Man", in his honor in Washington Park, Portland, OR.	Gps position of Statue in Washington Park by Jerry Olson: 45°31'23.5" 122°42'10.9"	OR	Portland	Riverview Cemetery
Omeg, Robert Fred	1879-1973	Died in Camas/Washougal, WA and buried in Skyline Memorial Gardens, Portland, OR	See Jerry Olson Gps of gravestone by Jerry Olson: 45°33'08.6" 122°46'47.6" 9 ft.±	OR	Portland	Skyline Memorial Cemetery
Carr, Henry Ahab	1856-1932	He died of a heart attack picking hops in Eola, OR. Buried in Rickreall, OR in Burch Pioneer Cemetery	See Jerry Olson No marker per obituary and cemetery records. Gps of center of small cemetery: 44°55'21" 122°12'35" ± 100 ft.	OR	Rickreall	Burch Family Pioneer Cemetery
Germond, Milton Bernel	1881-1920	Died in Douglas County OR. Buried in Old Masonic Section of the Roseburg Memorial Gardens Cemetery, Roseburg, OR.	See Jerry Olson	OR	Roseburg	Roseburg Memorial Gardens Cemetery, Old Masonic Section.
Gesner, Frank Xavier	1876-1948	Died in Lincoln County, OR. Buried in Belcrest Memorial Park, Salem, OR., Block 8	See Jerry Olson	OR	Salem	Belcrest Memorial Park
Byars, John Rex "Rex"	1877-1902	Died of T B at Salem, OR, Buried in City View Cemetery, Salem, OR, memorialized on the same tall monument as his father and mother.	See Jerry Olson Gps position by Jerry Olson: 44°55'10.8" 123°03'07.5"	OR	Salem	City View Cemetery

Surveyor	Age	Burial	Tombstone	St.	City	Cemetery
Byars, William Henry "Henry" "Billy"	1839-1922	Died in Salem, OR, buried in City View Cemetery, Salem, OR	See Jerry Olson Gps position by Jerry Olson: 44°55'10.8" 123°03'07.5"	OR	Salem	City View Cemetery
Maxwell, William Howell	1857-1911	Died at the Oregon State Hospital, Salem, OR, buried in City View Cemetery, Salem, Oregon		OR	Salem	City View Cemetery
McCornack, Eugene Pearson	1850-1916	Died in Salem. Burial in City View Cemetery, Salem, Section C. in the Moody area.	See Jerry Olson Gps position by Jerry Olson 44°55'10.8" 123°03'8.7"	OR	Salem	City View Cemetery
Moody, Zenas Ferry	1832-1917	Buried in City View Cemetery, Salem, OR, Plot: Block 19, lot 2, space 1.	See Jerry Olson Gps position by Jerry Olson: 44°55'10.7" 123°03'8.7"	OR	Salem	City View Cemetery
Robe, Lucien Stevens	1868-1939	Died in Seattle, buried in City View Cemetery, Salem, OR, Section C	See Jerry Olson	OR	Salem	City View Cemetery
Newsom, John William	1828-1902	Howell Prairie Cemetery, Salem, OR.	See Jerry Olson Gps position of tombstone by Jerry Olson: 44°59'23.1" 122°55'46.3"	OR	Salem	Howell Prairie
Chapman, Arthur Inghram "Ad"	1838-1905	died in Salem Oregon, buried in Lee Mission Cemetery in Salem, Oregon, D-27-02-07	See Jerry Olson No marker	OR	Salem	Lee Mission

Surveyor	Age	Burial	Tombstone	St.	City	Cemetery
Curley, James Michael	1828-1870	Died of acute alcoholism in Salem, OR. Buried in Pioneer Memorial Cemetery, Salem, OR. Plot 198	See Jerry Olson There is no marker.	OR	Salem	Pioneer Cemetery
Oakes, Ivan Edward	1880-1961	Pioneer Cemetery, Salem, Oregon, Plot 666	See Jerry Olson Gps position of gravestone by Jerry Olson: 44°55'11.2" 123°02'55.0"	OR	Salem	Pioneer Cemetery
Zieber, John S. Jr.	1841-1864	Died in Salem, OR, buried in Pioneer Cemetery, Salem, OR.	See Jerry Olson Gps of tombstone by Jerry Olson: 44°55'11.4" 123°2'47.75"	OR	Salem	Pioneer Cemetery
Zieber, John Shunk Sr.	1803-1878	Pioneer Cemetery, Salem, Oregon, Plot 65.	See Jerry Olson Gps of tombstone by Jerry Olson: 44°55'11.4" 123°2'47.75"	OR	Salem	Pioneer Cemetery
Gesner, Alonzo "Lon"	1842-1912	Salem Pioneer Cemetery, Salem OR, Lot 549, space 2 NW.	See Jerry Olson Gps position by Jerry Olson 44°55'12.2" 123°02'52.6"	OR	Salem	Salem Pioneer Cemetery

Surveyor	Age	Burial	Tombstone	St.	City	Cemetery
Chenoweth, Justin	1825-1898	Pleasant View Cemetery, Sherwood, OR	See Jerry Olson, no marker for either Justin or his wife, per cemetery inventory. There is a tombstone for Mary Vickers, his wife's mother. Gps of gravesite by Jerry Olson: 45°19'02.6" 122°49'25.06" ± 7 ft	OR	Sherwood	Pleasant View Cemetery
Davenport, Timothy Woodbridge, "T. W."	1826-1911	Died in Pasadena, CA, buried in Silverton Cemetery, Silverton, Oregon. Florinda Davenport was buried on the family farm, and subsequent owners removed her stone and that of her children.	See Jerry Olson	OR	Silverton	Silverton Cemetery
Pengra, Bynon Johns, "BJ"	1823-1903	Laurel Grove Cemetery, Springfield, Oregon. Unmarked grave.	See Jerry Olson, No Marker	OR	Springfield	Laurel Grove Cemetery
Little, Almer Bowen	1852-1902	Was a resident of St. Helens, OR, but died in Phoenix, AZ. Body brought back to Oregon and buried in Bayview Cemetery at St. Helens, OR, plot 213.	See Jerry Olson	OR	St. Helens	Bayview Cemetery
Murphy, Matthew O'Connell	1830-1906	Died in Portland while living on Macadam Ave., buried in St. Paul Catholic Cemetery, St. Paul, OR., Block 8, Lot 6, Plot 8.	See Jerry Olson Gps position of gravestone by Jerry Olson: 45°12'37.3" 122°58'18.0"	OR	St. Paul	St. Paul Catholic Cemetery

Surveyor	Age	Burial	Tombstone	St.	City	Cemetery
Campbell, William A. Burt "Burt"	1872-1930	Died in Wasco County, OR, buried in IOOF Cemetery, The Dalles, Oregon, L 23	See Jerry Olson Gps of tombstone by Jerry Olson: 45°35'49.8" 121°12'19.1"	OR	The Dalles	IOOF Cemetery
Sharp, Edward Franklin	1865-1954	Died at The Dalles, OR, buried at Saint Peters Cemetery, The Dalles, OR.	See Jerry Olson	OR	The Dalles	Saint Peters Cemetery
Simmons, Alfred H.	1832-1881	Died in Umatilla, Oregon, probate 1881		OR	Umatilla	
Brock, Columbus Marion	1870-1934	Died in Wasco, Sherman Co. OR. Buried in the Sunrise Cemetery, Wasco, Oregon with his parents, the same tombstone.	See Jerry Olson Gps of tombstone by Jerry Olson 45°36'22.4' 120°43'46.7" ± 7 ft.	OR	Wasco	Sunrise Cemetery
McCartney, Henry Maxwell	1848-1915	Died in Berkeley, CA., buried in West Laurel Cemetery, Bala Cynwyd, Montgomery County, Pennsylvania.		PA	Bala Cynwyd	West Laurel Hill Cemetery
Sloan, George Washington	1825-1900	Buried at Bradys Bend Cemetery, Bradys Bend Pennsylvania		PA	Bradys Bend	Bradys Bend Cemetery
Trumbull, William C.	1860-1923	Died in Oil City, PA, buried in Grove Hill Cemetery, Oil City, Pennsylvania	see Jerry Olson	PA	Oil City	Grove Hill Cemetery
Dewitt, James Robinson, Jr.	1862-1918	Died in Philadelphia, Pennsylvania, buried in Chelton Hills Cemetery, Philadelphia, Pennsylvania		PA	Philadelphia	Chelton Hills Cemetery

Surveyor	Age	Burial	Tombstone	St.	City	Cemetery
Eastwick, Philip Garrett	1838-1905	Died in Ancon, Panama of Yellow Fever while visiting his son, who was agent for the International Banking Co. His wife requested that his remains come back to Portland. There is a memorial tombstone in Woodlands Cemetery, Philadelphia, Pennsylvania	See Jerry Olson	PA	Philadelphia	Woodlands Cemetery
Scholfield, Socrates	1831-1914	Died in Providence, Rhode Island, buried with his wife, Abbie, in Swan Point Cemetery, Providence, Rhode Island.		R I	Providence	Swan Point Cemetery
Gibbs, George IV	1815-1873	Died in New Haven, Connecticut, buried in Saint Marys Episcopal Churchyard, Portsmouth, Rhode Island	see Jerry Olson	RI	Portsmouth	Saint Marys Episcopal Churchyard

Surveyor	Age	Burial	Tombstone	St.	City	Cemetery
Rankin, John Knox	1837-1913	Died in Lawrence, Kansas, buried in Oak Hill Cemetery, Lawrence, Kansas with his first wife, Laura Finney Rankin and his second wife, Augusta Fischer Rankin. Section 3.	See Jerry Olson	see J	See Jerry Ol	Died in Lawrence, Kansas, buried in Oak Hill Cemetery, Lawrence, Kansas with his first wife, Laura Finney Rankin and his second wife, Augusta Fischer Rankin. Section 3.
Whitthorne, William Jervis, Jr. "Will"	1874-1904	Buried in Rose Hill Cemetery, Columbia, Tennessee. Block C.	See Jerry Olson	TN	Columbia	Rose Hill Cemetery
Temple, Major Samuel "Samuel"	1816-1897	His first wife is buried in Mount Bethel Cemetery, Greeneville, Tennessee. His second wife died in Washington D. C., Major's will was also probated there, but he died in Greeneville, Tennessee.		TN	Greeneville	
Carson, Edward Lees	1848-1905	Died in Texas of TB, buried in Old Gray Cemetery, Knoxville, Tennessee	See Jerry Olson	TN	Knoxville	Old Gray Cemetery
Watson, Jessie Edna Harlan	1867-1954	Died in Columbia, Tennessee, buried in Mount Olivet Cemetery, Nashville, Tennessee		TN	Nashville	Mount Olivet Cemetery

Surveyor	Age	Burial	Tombstone	St.	City	Cemetery
Watson, William Parsons	1848-1910	Died in Seattle, buried in Nashville, Tennessee at Mount Olivet Cemetery		TN	Nashville	Mount Olivet Cemetery
Rockwell, William L. "Will"	1860-1955	Died in San Antonio, Texas		TX	San Antonio	
Clements, Ruben E.	1812-1868	Last in San Antonio, Texas, buried in Alamo Masonic Cemetery, San Antonio, TX	See Jerry Olson Gps of tombstone by Jerry Olson from Billion Graves: 29°25'14.9" 98°28'08.3" ± 20 ft.	TX	San Antonio	Alamo Masonic Cemetery
Wyche, Thomas John	1862-1923	Died in Denver, Buried in Christ's Church Episcopal Cemetery, Alexandria Virginia, with his wife and her relatives. Lot 27:5a	See Jerry Olson	VA	Alexandria	Christ's Church Episcopal Cemetery
Barber, Amherst Willoughby	1841-1920	Arlington National Cemetery, Washington D. C., Section 13, Site 5484-6.	See Jerry Olson	VA	Arlington	Arlington National Cemetery
Gardner, Charles Thomas "Charlie"	1830-1895	Last in Washington, D. C., buried in Arlington National Cemetery, Arlington, VA. 9S 1. 628.	See Jerry Olson	VA	Arlington	Arlington National Cemetery
Lounsberry, Clement Augustus	1843-1926	Buried in Arlington National Cemetery, Arlington, Virginia, Section 2, site 1133	see Jerry Olson	VA	Arlington	Arlington National Cemetery
Nelson, Clarence Lotario	1877-1940	Buried in Arlington National Cemetery, Arlington, Virginia. Sec. 9, Site 5892	See Jerry Olson Gps of tombstone by Ann Cady: 38°52'43.6" 77°04'17.2"	VA	Arlington	Arlington National Cemetery

Surveyor	Age	Burial	Tombstone	St.	City	Cemetery
Pidgeon, Charles Marshall	1862-1954	Buried at Hopewell Friends Burying Ground, Clearbrook, Virginia	See Jerry Olson	VA	Clearbrook	Hopewell Friends Burying Ground
Staples, Waller Redd Jr.	1871-1927	Died in Roanoke, Virginia	See Jerry Olson	VA	Roanoke	Fair View Cemetery
Truax, Stephen Pomerov	1848-1924	Died in Franklin, Vermont.		VT	Franklin	
Reed, Thomas Milburne Jr.	1857-1928	Died at Juneau, Alaska, funeral in Olympia, cremated in Tacoma. Both of Thomas' and Ida's parents are buried in the Masonic Cemetery, Tumwater, Washington.		WA		
Richardson, Frank	1842-	Last in Washington		WA		
Hunt, Elwood Grimshaw	1868-1940	Died in Chehalis, buried in Fern Hill Cemetery, Aberdeen, WA, A2, 6th Urn Garden		WA	Aberdeen	Fern Hill Cemetery
Zimmerman, John	1857-1939	Almira Cemetery, Almira, Washington, New Sec, Block 1, Lot 5.	See Jerry Olson Gps of tombstone by Jerry Olson: 47°42'14.5" 118°57'28.8" ± 10 ft.	WA	Almira	Almira Cemetery
White, Arthur M.	1858-1919	Fern Hill Cemetery, Anacortes, WA.	See Jerry Olson	WA	Anacortes	Fern Hill Cemetery

Surveyor	Age	Burial	Tombstone	St.	City	Cemetery
Bowman, Amos Clemens	1838-1894	Died in Anacortes, WA of kidney failure, buried in Grandview Cemetery, Anacortes, WA.	See Jerry Olson	WA	Anacortes	Grandview Cemetery
Campbell, Alexander Russell	1853-1937	Died in Bellingham in 1937, buried in Bayview Cemetery, Bellingham, WA., Section B, Lot 95, Grave 9. gps of gravesite by Jerry Olson from Google Earth: 48°44'53.6" 122°26'37.3" ± 20 ft.	See Jerry Olson	WA	Bellingham	Bayview Cemetery
Jameson, William "Billy"	1841-1902	Died in Bellingham. His wife, Harriet, is buried at the Washington Veterans Home Cemetery, Retsil, Kitsap County, WA. His daughter, son and first wife are buried in the Masonic Cemetery, Tumwater, WA. William is buried in Bayview Cemetery, Bellingham, WA.	No marker. See B. J. Williams for gravesite photo. Gps of first wife gravestone by Jerry Olson: 47°00'51.6" 122°55'50.4" ± 16 ft. Gps of William's gravesite by B. J. Williams: 48°44'58.87" 122°26'39.7" 16± ft.	WA	Bellingham	Bayview Cemetery

Surveyor	Age	Burial	Tombstone	St.	City	Cemetery
Phoenix, Charles Edward	1871-1945	Bayview Cemetery, Bellingham, WA. Sec 22, Lot 16, Gr. 6.	See B. J. Williams Gps of gravestone by B. J. Williams: 48°44'52.8" 122°26'30.4	WA	Bellingham	Bayview Cemetery
Elwell, William Elijah	1866-1962+	Buried in Forest Lawn Cemetery, Bremerton, Washington, Hope Section	See Jerry Olson	WA	Bremerton	Forest Lawn
Berry, Samuel H. B.	1849-1916	Died in Bremerton, WA, buried in Ivy Green Cemetery, Bremerton, WA, Sec. RI, blk 99, Lot 16, n1/2.	See Jerry Olson	WA	Bremerton	Ivy Green Cemetery
Coffey, Alexander Lewis "Alex"	1831-1913	Fern Prairie Cemetery, Camas, WA. Buried in the Coffey/Van Vleet section. Tallest tombstone in the cemetery.	See Jerry Olson for photo. Gps position of tombstone: 45°37'25.8" 122°23'52.5" ± 6 ft.	WA	Camas	Fern Prairie Cemetery
Van Vleet, Lewis	1826-1910	Fern Prairie Cemetery, Camas, WA. Buried in the Coffey/Van Vleet section of the cemetery.	See Tim Kent, or See Jerry Olson Gps position of tombstone by Jerry Olson: 45°37'25.8" 122°23'52.7" ± 6 ft. Google Earth by Jerry Olson: 45°37'25.63" 122°23'52.62"	WA	Camas	Fern Prairie Cemetery
Godfrey, Albert Nelson	1854-1920	Died in Cashmere, WA., buried in Cashmere Cemetery, Cashmere, WA.	See Jerry Olson	WA	Cashmere	Cashmere Cemetery

Surveyor	Age	Burial	Tombstone	St.	City	Cemetery
Grimm, Samuel Edwin	1859-1942	buried in Mountain View Cemetery, Centralia, Washington	See Jerry Olson Gps of tombstone by Jerry Olson: 46°44'34.61" 122°59'04.67" ± 7 ft.	WA	Centralia	Mountain View Cemetery
Ort, Oliver Oscar	1864-1928	Buried at Mountain View Cemetery, Centralia, WA.	See Jerry Olson: Gps position of tombstone by Jerry Olson: 46°43'44.5" 122°59'01.7" ±9 ft.	WA	Centralia	Mountain View Cemetery
Berry, John Caleb "Caleb"	1860-1917	Buried in Pioneer Cemetery, Centralia, WA, Section 12, Plot 17.	See Jerry Olson	WA	Centralia	Pioneer
Bechly, Ernst Carl	1872-1954	Died in Chehalis and buried in Claquato Sunset Memorial Cemetery, Lewis County, section "Memories", and his grave is separated by two graves from his wife.	Position of gravestone of Ernest Bechly by Jerry Olson: 46°38'48.5" 123°01'29.2" ±8 ft.	WA	Chehalis	Claquato Sunset Memorial Cemetery
Stearns, Henry Noble	1819-1892	Buried in the Claquato Sunset Memorial Cemetery, Chehalis, WA, in the Memories Section, Block 1, Section 20.	See Jerry Olson Gps of tombstone by Jerry Olson: 46°36'47.0" 123°01'26.9" ±8 ft.	WA	Chehalis	Claquato Sunset Memorial Cemetery
Ivie, Benjamin Franklin	1849-1891	Died on a train travelling North near Ashland, Oregon, buried in Fern Hill Cemetery, Chehalis, Lewis County, WA.	See Jerry Olson Gps of tombstone from Google Earth by Jerry Olson: 46°38'08.2" 122°56'30.8"	WA	Chehalis	Fern Hill Cemetery

Surveyor	Age	Burial	Tombstone	St.	City	Cemetery
Berry, James Tate	1833-1891	Died in Portland and buried in Fernhill Cemetery, Chehalis, WA	See Jerry Olson Gps of tombstone by Jerry Olson from Google Earth: 46°38'09.2" 122°56'29.9"	WA	Chehalis	Fernhill Cemetery
Navarre, Ignatius Aloysius "Nate"	1846-1918	Last in Chelan, WA. Chelan U. S. Genweb states that he is buried in Monroe, Michigan. His obituary said he was cremated in Seattle. His wife was buried in 1926 in Detroit, Michigan in Section 13.		WA	Chelan	
Swain, Joseph Dustin "J"	1881-1966	Vineland Cemetery, Clarkston, WA. Plot 23, 96, 15.	See Jerry Olson Gps of Gravestone by Jerry Olson: 46°24'31.5" 117°05'00" ± 6 ft.	WA	Clarkston	Vineland Cemetery
Tower, Louis Lovell	1871-1916	Died in Northport, WA., a suicide, buried in Colfax, Cemetery, Colfax, Washington, Block 2, Second Addition, Lot 87, grave 7. His name is also on a tombstone in Ionia, Michigan, below that of an infant sister. His death date is blank.	See Jerry Olson	WA	Colfax	Colfax Cemetery
Von Gohren, Ernest Louis Friedrich	1851-1931	Died in Washington, buried in Mt. Baker Cemetery, Orcas Island, WA.	See Jerry Olson Gps of gravestone by Jerry Olson from Google Earth: 48°42'09.1" 122°54'01.4" ± 20 ft.	WA	Eastsound	Mt. Baker Cemetery

Surveyor	Age	Burial	Tombstone	St.	City	Cemetery
Emerson, Moses M.	1857-1938	Buried in the IOOF Cemetery,	See Jerry Olson	WA	Ellensburg	IOOF Cemetery
Newman, William Benjamin D.	1827-1903	Died at Steilacoom, WA., buried in Masonic Cemetery, Elma, WA., blk 102, Lot 3&4 (map at cem. entrance)	See Jerry Olson Gps of gravestone by Jerry Olson: 47°00'07.4" 126°26'11.4" ±6 ft.	WA	Elma	Elma Cemetery
Mumm, Hans, Jr.	1878-1951	Died in Everett, Washington, buried in Evergreen Memorial Cemetery, Everett, Washington	See Jerry Olson Gps of tombstone of by Jerry Olson: 47°57'37.8" 122°12'12.9" ± 7 ft.	WA	Everett	Everett Memorial Cemetery
Bennison, William	1837-1913	Died in Everett, WA and buried in Evergreen Cemetery, Everett, WA.. Block 23	See Jerry Olson	WA	Everett	Evergreen Cemetery
Holley, Henry Whitcomb, Jr. "Harry"	1863-1925	Died in Okanogan County, WA, but he is buried in Evergreen Cemetery, Everett, Washington with his parents		WA	Everett	Evergreen Cemetery
Sheets, James Tilton "Tilt"	1842-1892	Died of TB in Friday Harbor, San Juan County, WA.		WA	Friday Harbor	
Byars, William Fleming "Will"	1871-1949	IOOF Mountain View Cemetery, Goldendale, WA	See Jerry Olson	WA	Goldendale	IOOF Mountain View Cemetery
Richardson, Jacob "Jake"	1859-1908	Died in Klickitat, WA, Buried in IOOF Mountain View Cemetery, Goldendale, WA., Section 068, Lot 2	See Jerry Olson	WA	Goldendale	IOOF Mountain View Cemetery
Richardson, Jesse H.	1834-1907	IOOF Mountain View Cemetery, Goldendale, WA, buried in Row C.	See Jerry Olson	WA	Goldendale	IOOF Mountain View Cemetery

Surveyor	Age	Burial	Tombstone	St.	City	Cemetery
Anderson, Ernest Ivan	1866-1931	Died in Harbor Heights, King County, WA.		WA	Harbor Heights	
Archer, Finch Robert	1860-1938	Died in Seattle, buried in Hillcrest Burial Park, Kent, WA, in Masonic Home Section	See Jerry Olson Gps of gravestone by Jerry Olson 47°22'13.9" 122°12'57.3" ± 7 ft.	WA	Kent	Hillcrest Burial Park
Hauschild, Otho Orlando	1879-1942	Hillcrest Burial Park, Kent, WA, , Masonic Home Section	See Jerry Olson Gps of gravestone by Jerry Olson: 47°22'15.4" 122°12'58.2" ± 19 ft.	WA	Kent	Hillcrest Burial Park
Pratt, George Hazen	1858-1941	Died in Kirkland, WA, buried in Kirkland Cemetery. Kirkland, Washington	See Jerry Olson	WA	Kirkland	Kirkland Cemetery
Cornelius, John Absalom	1839-1880	Buried in family cemetery at Pleasant Ridge in Skagit County near LaConner, off Valentine Rd. (Per Denny DeMeyer)	See Denny DeMeyer Gps position of gravesite by Denny DeMeyer from Terra Server: 48°23'31.5" 122°26'50.0"	WA	LaConner	Pleasant Ridge Cemetery

Surveyor	Age	Burial	Tombstone	St.	City	Cemetery
Anderson, Charles McKay	1858-1953	Died in Seattle, buried at Acacia Memorial Park and Funeral Home, Lake Forest Park, Washington, Section G9, Lot 4, Grave A-4	See Jerry Olson Gps of gravestone by Jerry Olson: 47°44'19.5" 122°17'43.1" ± 9 ft.	WA	Lake Forest Park	Acacia Memorial Park and Funeral Home
Ballard, William Rankin	1844-1929	Acacia Memorial Park and Funeral Home, Seattle, Faith Columbarium off the Lilly Corridor, N-114-A-37	See Jerry Olson Gps of approximate location of niche from Google Earth by Jerry Olson: 47°44'22.2" 122°17'33.5"	WA	Lake Forest Park	Acacia Memorial Park and Mausoleum
Corlett, Bertram Edwin	1879-1944	Died in Seattle, funeral in Arthur A. Wright & Son Funeral Home, buried at Acacia Memorial Park and Mausoleum, Lake Forest Park, Washington. Buried Section G5, Lot 251, Grave D-1.	See Jerry Olson Gps of gravestone by Jerry Olson: 47°44'14.0" 122°17'37.5" ± 20 ft.	WA	Lake Forest Park	Acacia Memorial Park and Mausoleum
Cryderman, John Jerome	1860-1953	Died in Seattle, cremated, and his remains are in the "Community Niche" at Acacia Memorial Park and Mausoleum, Seattle Washington. His cremains were not claimed, and are in the basement of the Mausoleum. The staff said it was not possible to recover his cremains.	No marker in the "Community Niche" Gps of entrance to the Mausoleum: 47°44'22.6" 122°17'31.7"	WA	Lake Forest Park	Acacia Memorial Park and Mausoleum

Surveyor	Age	Burial	Tombstone	St.	City	Cemetery
Gray, Albert Howard	1861-1939	Died in a rest home at 1703 California Ave. in Seattle WA on September 25, 1939. Buried in Acacia Memorial Park and Funeral Home, Lake Forest Park, WA, Section G5, Lot 37, Grave D-1	See Jerry Olson Gps of gravestone by Jerry Olson: 47°44'15.0" 122°17'34.1" ± 15 ft.	WA	Lake Forest Park	Acacia Memorial Park and Mausoleum
Lee, Bessie Frances	1868-1959	Died in Seattle as Bessie Lee Fleming. Buried in Acacia Memorial Park and Mausoleum, Section G5, Lot 212, Grave D-4	See Jerry Olson Gps of gravestone by Jerry Olson: 47°44'13.4" 122°17'37.0" ± 22 ft.	WA	Lake Forest Park	Acacia Memorial Park and Mausoleum
Owens, Henry Kinder	1857-1919	Died in Seattle at Columbia Sanitarium, interred at Acacia Memorial Park and Funeral Home, Lake Forest Park, Washington, with his wife and other family members. MN101 Lily Corridor, Section 5, Niche 79	See Jerry Olson Gps of approximate location of niche from Google Earth: 47°44'22.9" 122°17'32.0"	WA	Lake Forest Park	Acacia Memorial Park and Mausoleum
Riddell, George Xenophon ("Xeno")	1887-1976	Died in Des Moines, WA, interred in Acacia Memorial Park and Funeral Home, Lake Forest Park, Washington. MC112, Vista Alcove E. Wall, Crypt 18.	See Jerry Olson Gps of approximate location of crypt from Google Earth by Jerry Olson: 47°44'21.8" 122°17'34.6"	WA	Lake Forest Park	Acacia Memorial Park and Mausoleum
Beane, Henry Jones	1884-1974	Died in Tacoma, Washington, buried in Mountain View Memorial Park, Lakewood, Washington, Evergreen Gardens	see Jerry Olson	WA	Lakewood	Mountain View Memorial Park

Surveyor	Age	Burial	Tombstone	St.	City	Cemetery
Bosworth, Walter Marsh	1861-1946	Died in Tacoma, buried in Mountain view Cemetery, Lakewood, WA, Lot 1, Block 15, Cedar Section	See Jerry Olson Gps of grave marker by Jerry Olson: 47°10'39.6" 122°29'24.9" ±16 ft.	WA	Lakewood	Mountain View Memorial Park
Fitzhenry, Edward Allen	1866-1937	He died in Tacoma in 1937 and is buried in Mountain View Cemetery in Tacoma, WA, Lot 20, Block CC, Evergreen Section His second wife, Jesse, died in Port Angeles in 1958, was cremated, and is buried beside Edward.	See Jerry Olson Gps of grave marker by Jerry Olson: 47°10'44.2" 122°29'26.5" ±10	WA	Lakewood	Mountain View Memorial Park
Nicholson, Lawson Ambrose	1866-1947	Buried in Mountain View Memorial Park, Lakewood, WA	see Jerry Olson Gps of gravestone by Jerry Olson: 47°10'40.8" 122°29'30.1" ± 7 ft.	WA	Lakewood	Mountain View Memorial Park
White, David Henry "Dave"	1862-1959	Died in Tacoma, buried in Mountain View Memorial Park, Lakewood, Washington, Redwood Section	see Jerry Olson Gps of gravestone by Jerry Olson: 47°10'47.3" 122°02'33.4" ± 20 ft.	WA	Lakewood	Mountain View Memorial Park
Nesselroad, John H.	1862-1887	Buried in Lynden Cemetery, Lynden, WA along with his infant daughter and his mother.	See Jerry Olson	WA	Lynden	Lynden Cemetery

Surveyor	Age	Burial	Tombstone	St.	City	Cemetery
Tennant, John Alexander	1830-1893	Buried in the Lynden Cemetery on Front Street.	See Jerry Olson Gps position by Jerry Olson from Google Earth: 48°56'17.6" 122°29'04.0"	WA	Lynden	Lynden Cemetery
Byles, Charles Newton "Charlie"	1844-1897	Died in Montesano, WA of liver cancer. Buried with his wife Eliza in Wynoochee Cemetery, Montesano, WA., Lot 1, Original Addition, Folio 1, Grave 2	See Jerry Olson Gps of tombstone by Jerry Olson: 46°58'41.5" 123°37'22.7" ±21 ft.	WA	Montesano	Wynoochee Cemetery
Wade, Elijah Luark "Elizie"	1836-1910	Died and buried in Wynoochee Cemetery, Montesano, WA, Lot 94, Original Addition, Folio 7, Grave 4	See Jerry Olson Gps of tombstone by Jerry Olson: 46°58'42.5" 123°37'22.3" ± 6 ft	WA	Montesano	Wynoochee Cemetery
Look, Thomas Henry	1858-1935	buried in Bay View Cemetery, Mount Vernon, Washington	See Jerry Olson	WA	Mount Vernon	Bay View Cemetery
Whealdon, Joseph Alfred "Joe"	1847-1917	Peaceful Hill Cemetery, Naselle, Pacific County, WA	See Jerry Olson Gps of gravestone by Jerry Olson: 46°22'04.2" 123°48'05.0" ±16 ft.	WA	Naselle	Peaceful Hill Cemetery
Allen, Thomas Newton	1839-1910	Died in Olympia, Washington, buried in Masonic Cemetery, Tumwater, Washington. Row 6 grave 4, Lot 3, Block 129, Page 57	see Jerry Olson	WA	Olympia	

Surveyor	Age	Burial	Tombstone	St.	City	Cemetery
Lowell, John J.	1832-1856	Died crossing White River, buried in Olympia.		WA	Olympia	
Schwartz, George A.	1858-1927+	Last in Olympia, WA		WA	Olympia	
Beach, Lewis Philo	1831-1873	Died in Olympia of pneumonia upon returning from a visit to Washington, D. C., buried in Masonic Cemetery, Tumwater, Washington		WA	Olympia	
Gardiner, George J.	1859-1915	Riverview Cemetery, Oroville, WA., L 246-6 (actually in Row M in Western part of cemetery) (grave is 20' south and 20' east of kiosk)	See Jerry Olson Gps Position of gravestone by Jerry Olson: 48°55'06.9" 119°26'50.5"	WA	Oroville	Riverview Cemetery
Wright, Burzilla David	1833-1916	Last in Orting Old Soldiers Home in Orting, WA. Buried in the Veterans Home Cemetery, Orting, WA. Plot 4-O-50.	See Jerry Olson Gps of tombstone by Jerry Olson from Google Earth: 47°04'52.8" 122°13'32.0" ± 20 ft.	WA	Orting	Veterans Home Cemetery
Sheffield, Ebenezer D. "Ebbv"	1869-1939	Died in Pasco, Washington		WA	Pasco	
Bleakley, John Franklin "Frank"	1864-1943	Died in Yakima, buried in Port Blakely Cemetery, Kitsap County, WA.	See Jerry Olson Gps of gravestone by Jerry Olson from Billion Graves and Google Earth: 47°36'03.9" 122°31'10.8" ± 10 ft.	WA	Port Blakely	Port Blakely Cemetery

Surveyor	Age	Burial	Tombstone	St.	City	Cemetery
Hammond, Thomas Murry Jr.	1859-1914	Died in Port Townsend, WA., buried in Laurel Grove Cemetery, Port Townsend, WA, Block 66, Lot 2.	See Jerry Olson. There is no marker for Thomas Hammond, Jr., but there is a large stone for his father in the same Block. Gps of father's tombstone by Jerry Olson: 48°07'00.9" 122°47'13.0"	WA	Port Townsend	Laurel Grove
Frazier, William James	1856-1941	Died in Port Townsend, WA., buried with his wife, Thirza, in Laurel Grove Cemetery, Port Townsend, WA, Block 301, Lot 2. Gravestone is overgrown by a large bush at the perimeter of the cemetery.	See Jerry Olson Gps of gravestone by Jerry Olson: 48°06'58.8" 122°47'13.4" ± 6 ft.	WA	Port Townsend	Laurel Grove Cemetery
Meeker, Ezra Manning	1830-1928	Woodbine Cemetery, Puyallup, WA.	See Jerry Olson Gps of tombstone by Jerry Olson: 47°10'14.6" 122°18'7.3" Gps of Ezra Meeker Mansion from Google Earth: 45°11'27.4" 122°17'26.0" Gps of Ezra Meeker Statue by Jerry Olson: 47°11'22.6" 122°17'38.1"	WA	Puyallup	Woodbine Cemetery

Surveyor	Age	Burial	Tombstone	St.	City	Cemetery
Meeker, John Valentine	1824-1910	Died in Walla Walla in the GAR home per the Meeker Museum. Buried in Woodbine Cemetery, Puyallup, WA, next to his wife and near his brother, Ezra. Section B, Block 37, No. 4.	See Jerry Olson Gps of gravestone by Jerry Olson: 47°10'14.4" 122°18'07.5" ± 6 ft.	WA	Puyallup	Woodbine Cemetery
Stewart, James Porter	1833-1895	Died of a stroke in Puyallup, buried in Woodbine Cemetery, Puyallup, WA.	See Jerry Olson Gps of tombstone by Jerry Olson: 47°10'14.5" 122°18'07.9" ± 7 ft.	WA	Puyallup	Woodbine Cemetery
Tweed, John Patterson	1846-1915	Died in Puyallup, WA, while a resident of the Masonic Home, buried in Woodbine Cemetery, Puyallup, Washington, Section A, Block 49, Lot 6, Grave 2NW	Gps of gravesite by Jerry Olson from Google Earth: 47°10'11.6" 122°18'10.7" ± 50 ft.	WA	Puyallup	Woodbine Cemetery
Fortman, Nicholas Jan Herman	1841-1910+	Last in Republic, Washington		WA	Republic	
Ward, Gilbert Mortier Carrol	1845-1933	Veterans Home Cemetery, Retsil, Kitsap County, WA.	See Jerry Olson Gps of tombstone by Jerry Olson: 47°32'26.1" 122°36'40.1" ± 8 ft.	WA	Retsil	Veterans Home Cemetery

Surveyor	Age	Burial	Tombstone	St.	City	Cemetery
Byles, David F.	1833-1897	Died of an injury due to a fall, buried in Grand Mound Cemetery in Rochester, WA	See Jerry Olson Gps position of tombstone by Jerry Olson: 46°49'14.6" 123°01'17.1" ± 9 ft.	WA	Rochester	Grand Mound Cemetery
Aall, Nicolai Benjamin	1875-1958	Died in Seattle, cremated		WA	Seattle	
Giddings, Raymond S.	1868-1919	Died in Seattle		WA	Seattle	
Hinsdale, Theodore Rockwell	1865-1941	Died in Seattle. Cremated		WA	Seattle	
McIntyre, John Donnelly	1848-1930			WA	Seattle	
Otis, Ira Clinton	1861-1938	Died in Seattle and cremated.		WA	Seattle	
Rogers, Jesse Jordan	1881-1920	Died in Seattle, but lived in Bremerton, WA. Cremated at Butterworth Mortuary, Seattle		WA	Seattle	
Smith, Warriner Ellsworth "Tommy"	1855-1919	Died in Seattle, cremated, location of ashes unknown		WA	Seattle	
Strickler, William A.	1824-1861	Died in Seattle		WA	Seattle	
Wold, Arnt	1846-1919	Died in Kalama, but was living in Seattle, cremated.		WA	Seattle	
Crawford, Nelle Moore	1873-1968	Died in Seattle, buried in Calvary Cemetery, Seattle, Washington as Nelle Booth	See Jerry Olson	WA	Seattle	Calvary Cemetery

Surveyor	Age	Burial	Tombstone	St.	City	Cemetery
Björkstam, Adolph Ludvig	1859-1939	Died in Seattle. Buried in Crown Hill Cemetery, Seattle, WA. He shares a gravestone with both of his wives.	See Jerry Olson: Gps of gravestone by Jerry Olson: 47°41'34.3" 122°22'08.9" ± 10 ft.	WA	Seattle	Crown Hill Cemetery
Ballard, Charles Henry "Charlie"	1857-1934	Died in Wenatchee, WA., buried in Evergreen Washelli Memorial Park in Seattle with his wife Anna. Section OL2, Lot 203E	See Jerry Olson Gps of tombstone by Jerry Olson: 47°42'38.35" 122°20'23.82" ± 11 ft.	WA	Seattle	Evergreen Washelli Memorial Park
Coe, Alfred Byron "Byron"	1859-1925	Died in Portage, King County, Wash., buried in Evergreen Washelli Memorial Park, Seattle, WA., Section I, Lot 250	See Jerry Olson Gps of gravestone by Jerry Olson: 47°42'41.0" 122°20'46.8" ± 17 ft.	WA	Seattle	Evergreen Washelli Memorial Park
Dimock, Arthur Herbert	1866-1929	Died in Mt. Vernon, WA., buried in Evergreen Washelli Memorial Park, Seattle, WA., Section MHS, Lot 63	See Jerry Olson Gps of gravestone by Jerry Olson: 47°42'47.46" 122°20'44.31" ± 7 ft.	WA	Seattle	Evergreen Washelli Memorial Park
Frater, Archibald Wanless	1856-1925	Buried at Washelli Memorial Park, Seattle, WA., Section C, Lot 0020	See Jerry Olson Gps of tombstone by Jerry Olson: 47°42'42.1" 122°20'38.9" ± 19 ft.	WA	Seattle	Evergreen Washelli Memorial Park
Gardner, Albro Burr Sr.	1847-1928	Died in Seattle, buried in Evergreen Washelli Memorial Park, Seattle, WA.. Plot: Section 2.	See Jerry Olson Gps of gravestone by Jerry Olson: 47°42'44.2" 122°20'46.6" ± 14 ft.	WA	Seattle	Evergreen Washelli Memorial Park

Surveyor	Age	Burial	Tombstone	St.	City	Cemetery
Hesse, Rudolph "Udo"	1872-1935	Died in Granite Falls, WA., funeral at Purdy Mortuary, Everett, cremated at Evergreen Washelli Memorial Park, Seattle, Washington		WA	Seattle	Evergreen Washelli Memorial Park
Ide, Clarence William	1861-1917	Buried in Washelli Memorial Park, Seattle, WA., Section I, Lot 0023	See Jerry Olson Gps of gravestone by Jerry Olson: 47°42'44.0" 122°20'31.2" ± 13 ft.	WA	Seattle	Evergreen Washelli Memorial Park
Jeffery, James Cliff	1865-1934	Died in Los Angeles in 1934, buried in Washelli Memorial Park, Seattle, WA, Section 5, Lot 0287	See Jerry Olson Gps of gravestone by Jerry Olson: 47°42'49.6" 122°20'49.0" ± 7 ft.	WA	Seattle	Evergreen Washelli Memorial Park
Kingston, William Paul	1857-1917	Died in Seattle, buried in Evergreen Washelli Memorial Park, Section 5, Lot 0097	See Jerry Olson: Gps of gravestone by Jerry Olson: 47°42'46.5" 122°20'49.6"	WA	Seattle	Evergreen Washelli Memorial Park
Stocking, George Carter	1866-1927	Died in Seattle, buried in Evergreen Washelli Memorial Park, Seattle, WA, next to his daughter, not in the index.	See Jerry Olson Gps of gravestone by Jerry Olson: 47°42'44.4" 122°20'48.8"	WA	Seattle	Evergreen Washelli Memorial Park
Valentine, Albert Lorain	1868-1931	Evergreen Washelli Memorial Park Cemetery, Seattle, WA., Sec OL1, Lot 92A	See Jerry Olson Gps of tombstone by Jerry Olson: 47°42'38.4" 122°20'28.5" ± 37 ft.	WA	Seattle	Evergreen Washelli Memorial Park

Surveyor	Age	Burial	Tombstone	St.	City	Cemetery
Whitton, William R.	1871-1938	Died in Seattle, services at Rafferty Funeral Home, burial at Evergreen Washelli Cemetery, Section 12, Lot 247	See Jerry Olson, No Marker Gps of gravesite by Jerry Olson: 47°42'39.25" 122°20'42.92" ± 9 ft.	WA	Seattle	Evergreen Washelli Memorial Park
Wylie, Thomas Edward	1858-1932	Buried in Evergreen Washelli Memorial Park, Seattle, Washington	See Jerry Olson Gps of gravestone by Jerry Olson: 47°52'53.5" 122°20'51.7" ± 10 ft.	WA	Seattle	Evergreen Washelli Memorial Park
Rase, Frederick William	1880-1939	Died of heart disease, buried at Fort Lawton Cemetery, Seattle, Washington	See Jerry Olson Gps of tombstone by Jerry Olson: 47°39'36" 122°24'18.6" ± 10 ft.	WA	Seattle	Fort Lawton Cemetery
Andrews, Lyman T. Beach	1829-1913	Lake View Cemetery, Seattle, WA., Section 177.	See Jerry Olson Gps of Tombstone by Jerry Olson: 47°37'59.7" 122°18'58.3" ± 7'	WA	Seattle	Lake View Cemetery
Ballou, William T. "Billy"	1830-1878	Died in Seattle, buried in Lake View Cemetery, Seattle, WA., Section 268, #2. There is no marker, and the grave is north of, and adjacent to the tombstone of Reynolds.	See Jerry Olson No marker Gps of gravesite by Jerry Olson: 47°38'01.3" 122°18'56.7" ± 8'	WA	Seattle	Lake View Cemetery

Surveyor	Age	Burial	Tombstone	St.	City	Cemetery
Carson, James M.	1846-1905	Buried in Orting Cemetery, Orting, Washington and Lakeview Cemetery, Seattle, Washington. It is unknown which is correct.	See Jerry Olson	WA	Seattle	Lake View Cemetery
Ferry, Elisha Frontis Pierre	1825-1895	Lake View Cemetery, Seattle. Section Circle EE.	See Jerry Olson Gps of tombstone by Jerry Olson: 47°38'01.0" 122°18'58.6"	WA	Seattle	Lake View Cemetery
Hall, Walter Buell	1832-1919	Buried in Lake View Cemetery, Seattle, WA., Section 237.	See Jerry Olson Gps of tombstone by Jerry Olson: 47°38'00.7" 122°18'57.5" ± 14'	WA	Seattle	Lake View Cemetery
McMicken, Herbert H.	1854-1932	Died in Bremerton, WA, Buried in Lake View Cemetery, Seattle, WA. Section 1037, in the McMicken family area beside his wife.	See Jerry Olson Gps of gravestone by Jerry Olson: 47°37'56.5" 122°18'46.7" ± 21'	WA	Seattle	Lake View Cemetery
McMicken, Maurice R.	1860-1940	Died in Seattle, WA, cremated and buried in Lake View Cemetery, Seattle, WA, Section 1037, in the McMicken family area.	See Jerry Olson Gps of gravestone by Jerry Olson: 47°37'56.5" 122°18'46.7" ± 21'	WA	Seattle	Lake View Cemetery
McMicken, William C.	1827-1899	Died of diabetes. Buried in Lake View Cemetery, Seattle, WA., Section 1037 in the McMicken family area.	See Jerry Olson Gps of gravestone by Jerry Olson: 47°37'56.6" 122°18'46.7" ± 21'	WA	Seattle	Lake View Cemetery

Surveyor	Age	Burial	Tombstone	St.	City	Cemetery
McPherson, James Lennox	1873-1931	Died in Seattle, buried in Lake View Cemetery, Seattle, WA. Section 1290, North half of the NE. The only thing written on his tombstone is "McPherson", and there is no surface monument.	See Jerry Olson Gps of tombstone by Jerry Olson: 47°38'05.3" 122°18'49.5" ± 7'	WA	Seattle	Lake View Cemetery
Ober, Ralph Hadlock	1871-1931	Died in Seattle, buried in Lake View Cemetery, Seattle, WA., Section 781, NW.	See Jerry Olson Gps of gravestone by Jerry Olson: 47°39'58.9" 122°18'53.1" ± 13'	WA	Seattle	Lake View Cemetery
Pike, Harvey L.	1843-1897	Died in Seattle, buried in Lakeview Cemetery		WA	Seattle	Lake View Cemetery
Plachy, Wencel Henry	1856-1939	Both Wencel and his wife Ada are buried at Lake View Cemetery, Seattle, with an elaborate, carved piano monument. Section 210.	See Jerry Olson Gps of tombstone by Jerry Olson: 47°38'02.2" 122°19'00.6" ±7 ft.	WA	Seattle	Lake View Cemetery
Pomeroy, Halsey Beecher	1864-1897	Died of Typhoid in Seattle. Buried in Lake View Cemetery, Seattle, WA., Block 6, First Ext., #14.	See Jerry Olson Gps of tombstone by Jerry Olson: 47°38'00.9" 122°18'54.7" ± 8'	WA	Seattle	Lake View Cemetery
Richardson, Samuel H. Jr. "Sam"	1880-1962	Died in Seattle, buried at Lakeview Cemetery, Seattle.	See Jerry Olson Gps of gravestone by Jerry Olson: 47°37'59.9" 122°18'53.5" ± 11 ft.	WA	Seattle	Lake View Cemetery

Surveyor	Age	Burial	Tombstone	St.	City	Cemetery
Scurry, John George N. "Jack"	1845-1915	Died at Seattle, cremated, and buried in Lake View Cemetery, Seattle, WA., in the vicinity of the Terry family monument. Section 322.	See Jerry Olson Gps position of gravestone by Jerry Olson: 47°38'02.7" 122°19'01.8" ± 5'	WA	Seattle	Lake View Cemetery
Stixrud, Martinius	1856-1901	Died of cerebral tumor in Seattle, buried in Lakeview Cemetery, Seattle, beside his brother Peder.	No Marker. Gps of gravesite by Jerry Olson: 47°38'03.62" 122°18'57.53" ± 6 ft.	WA	Seattle	Lake View Cemetery
Stixrud, Peder Gudbrandson "Peter"	1855-1908	Died of acute indigestion in Olympia, buried in Lake View Cemetery, Seattle, WA beside his brother, Martinius	See Jerry Olson No Marker. Gps of gravesite by Jerry Olson: 47°38'03.62" 122°18'57.53" ± 6 ft.	WA	Seattle	Lake View Cemetery
Stretch, Richard Harper	1837-1926	Died in Seattle, cremated, and either ashes were scattered on Puget Sound, or per the Find a Grave website, he is buried in Lake View Cemetery, Seattle, Washington.	No Marker	WA	Seattle	Lake View Cemetery
Thomson, Reginald Heber	1856-1949	Died in Seattle, buried in Lake View Cemetery, Seattle, WA., Section CC, #3.	See Jerry Olson Gps of tombstone by Jerry Olson 47°38'04.3" 122°18'59.5" ± 6'	WA	Seattle	Lake View Cemetery

Surveyor	Age	Burial	Tombstone	St.	City	Cemetery
White, Clarence Little	1857-1941	Buried in Lake View Cemetery, Seattle, Washington, with his wife, Etta, and sons, Roydon and Harold.	No marker Gps of gravesite by Jerry Olson: 47°38'04.2" 122°18'59.6" ± 7	WA	Seattle	Lake View Cemetery
Whitworth, Frederick Harrison "Harry"	1846-1933	Died in Seattle, buried in Lake View Cemetery, Seattle, WA., near the monument to his father, George F. Whitworth Section 417.	See Jerry Olson No Marker. Gps of gravesite by Jerry Olson: 47°38'04.3" 122°18'59.8"	WA	Seattle	Lake View Cemetery
Whitworth, George Frederick (Rev.)	1816-1907	Lake View Cemetery, Seattle. Section 417. There are two plaques on his tombstone, both noting it as a National Presbyterian Historical Site.	See Jerry Olson Gps of tombstone by Jerry Olson: 47°38'04.3" 122°18'59.6" ± 7'	WA	Seattle	Lake View Cemetery
Beatty, James Leslie "Leslie"	1848-1894	Drowned in the Skykomish River in Washington on June 19, 1894 while under Contract 412, buried in Mount Pleasant Cemetery, Seattle, Washington	See Jerry Olson Gps of gravestone by Jerry Olson: 47°38'42.7" 122°21'56.9" ± 10 ft.	WA	Seattle	Mt Pleasant Cemetery

Surveyor	Age	Burial	Tombstone	St.	City	Cemetery
Galbraith, Isaac McFarland, "Mac"	1857-1903	Buried in Mount Pleasant Cemetery in Seattle, WA., NW 1/4 Lot 104, Sec IOOF. No marker. A small blob of concrete contains no inscription.	See Tom Silliman No Marker except for plain chunk of concrete Gps of gravesite by Tom Silliman: 47°38'43.7" 122°21'56.6" by Jerry Olson from Google Earth: 47°38'42.7" 122°21'56.9" ± 10 ft.	WA	Seattle	Mt Pleasant Cemetery
Bagley, Clarence Booth	1843-1932	buried in Mt. Pleasant Cemetery, Seattle, WA	See Jerry Olson Gps of gravestone by Jerry Olson: 47°38'36.80" 122°22'01.0" ± 8 ft.	WA	Seattle	Mt. Pleasant Cemetery
Graham, Stephen Albert	1849-1926	Died in Seattle. Buried in Mt. Pleasant Cemetery, King County, WA.		WA	Seattle	Mt. Pleasant Cemetery
Whitworth, James Edwin "Eddie"	1840-1913	Wright Crematorium and Columbarium, Seattle, WA	See Jerry Olson	WA	Seattle	Wright Crematorium and Columbarium
Joslyn, Howard R.	1869-1920	Interred in Wright Crematory and Columbarium, Seattle, Washington		WA	Seattle	Wright Crematory and Columbarium
Gay, Henry M.	1862-1934	Died at Rockport, buried at Union Cemetery at Sedro-Wooley, WA.	See Jerry Olson	WA	Sedro Wooley	Union Cemetery

Surveyor	Age	Burial	Tombstone	St.	City	Cemetery
Garfield, William Chase	1854-1894	Died of heart disease and is buried in Dungeness Cemetery, Sequim, WA. near his wife and son	See Jerry Olson Gps of gravestone by Jerry Olson: 48°00'08.9" 123°09'23.0" ± 7 ft.	WA	Sequim	Dungeness Cemetery
Strait, Richard	1852-1925	Died in Kelso, WA, at the County Poor Farm, where he had been undergoing treatment for some time, buried in Fern Hill Cemetery, Skamokawa, WA, Row 25, grave 62	See Jerry Olson Gps of tombstone by Jerry Olson: 46°17'20.9" 123°27'22.4"	WA	Skamokawa	Fern Hill Cemetery
Lenfest, Elmer E.	1864-1938	Snohomish GAR Cemetery, Addition #5	See Jerry Olson Gps of tombstone by Jerry Olson: 47°55'14.4" 122°06'57.2"	WA	Snohomish	Snohomish GAR Cemetery
McKenzie, Charles Parker	1864-1892	Buried in GAR Cemetery, Snohomish County, WA.	See Jerry Olson Gps of tombstone by Jerry Olson: 47°55'17.0" 122°06'59.8" ± 7 ft.	WA	Snohomish	Snohomish GAR Cemetery
Niles, Hutson Perry "Perry"	1865-1922	Died in Everett, WA, buried in GAR Cemetery, Snohomish, WA.	See Jerry Olson Gps of gravestone by Jerry Olson: 47°55'19.4" 122°07'01.0" ± 14 ft.	WA	Snohomish	Snohomish GAR Cemetery

Surveyor	Age	Burial	Tombstone	St.	City	Cemetery
James, George	1859-1925	Died in Seattle and is buried in Woodlawn Cemetery, just west of Snohomish, WA His brother Harvey and his wife are there but not Lillian. His is the only monument.	See Jerry Olson Gps of tombstone by Jerry Olson: 47°55'23.0" 122°07'44.5" ± 7 ft.	WA	Snohomish	Woodlawn Cemetery
Goodsell, Charles Henry	1877-1940	Died in Spokane, WA.		WA	Spokane	
Hough, Ulysses Bezaleel	1863-1947			WA	Spokane	
McIntyre, Horace Lacy	1867-1914	Died in Pioche, Nevada, Last in Spokane, WA		WA	Spokane	
Moore, Fred Cushing "Cushing"	1875-1937	Died in Spokane, WA		WA	Spokane	
Slade, William Columbus	1855-1944	Died in Spokane, WA		WA	Spokane	
Clark, Arthur Brown	1869-1955	Died in Soap Lake, buried in Fairmount Memorial Park, Spokane, WA, Lawn 5, Sec H2, Sp 4a	See Jerry Olson The gravestone could not be seen in the snow on 3/4/11, although it was there. The tombstone of his father David C. Clark was photographed. Gps of gravesite by Jerry Olson: 47°42'08.8" 117°29'19.3" ± 14 ft	WA	Spokane	Fairmount Memorial Park

Surveyor	Age	Burial	Tombstone	St.	City	Cemetery
Clarke, Roy Hughes	1869-1943	Died in Kellogg, Idaho as the result of a fall while inspecting a mine. Buried in Fairmount Memorial Park, Spokane, WA, Lawn 5, Sec 25E, Sp 5a.	See Jerry Olson Gps of tombstone by Jerry Olson: 47°42'07.8" 117°29'20.4" ± 28 ft	WA	Spokane	Fairmount Memorial Park
Humphrey, Harry	1854-1902	Buried in Fairmount Memorial Park, Spokane, Washington		WA	Spokane	Fairmount Memorial Park
Miller, W. Clayton	1859-1938	Last in Spokane, WA, interred in Fairmount Memorial Park, Spokane, WA, Peace Abbey Mausoleum, Sec F, Crypt 7A, with his wife Margaret.	See Jerry Olson Gps position of front of Mausoleum by Jerry Olson: 47°42'03.9" 117°29'15.0" ± 24 ft.	WA	Spokane	Fairmount Memorial Park
Riblet, Byron Christian "BC"	1865-1952	Died in Spokane, his remains are "on the shelf" at the warehouse at Fairmont Memorial Park, where they are unclaimed, along with the remains of his wife and daughter also.	No marker or tombstone exists.	WA	Spokane	Fairmount Memorial Park
Sawyer, George R.	1854-1916	Last in Pendleton, OR, but he is buried with his wife, Nellie (Fannie) in Fairmount Memorial Park, Spokane, WA, Lawn 7, Sec 7D NH, Sp 2a.	See Jerry Olson Gps of gravestone by Jerry Olson: 47°42'12.3" 117°29'12.2" ± 24 ft	WA	Spokane	Fairmount Memorial Park

Surveyor	Age	Burial	Tombstone	St.	City	Cemetery
Wetzel, John	1860-1911	Fairmount Memorial Park, Spokane, WA, Lawn 6, Sec N 1, Space 1, buried with his wife Nellie, and an infant.	See Jerry Olson Gps of tombstone by Jerry Olson: 47°42'08.7" 117°29'18.6" ± 20 ft	WA	Spokane	Fairmount Memorial Park
White, Rush Jacob	1876-1937	Died in Wallace, Idaho, buried in Fairmount Memorial Park, Spokane, WA, Lawn 5, 4E EP, Sp 1a	See Jerry Olson	WA	Spokane	Fairmount Memorial Park
Worthington, Irving	1868-1928	Buried in Fairmount Memorial Park, Spokane, WA, Lawn 6, Sec Q, Sp 36a	See Jerry Olson Gps of Gravestone by Jerry Olson: 47°42'10.3" 117°29'11.2" ± 18 ft	WA	Spokane	Fairmount Memorial Park
Bowen, Oscar Sydney "Sidney"	1867-1950	Died in Wenatchee, buried in Greenwood Memorial Terrace, Spokane beside a young son. Lawn 10, Sec 59 NWQ, Sp N4. or Cashmere Cemetery, Cashmere, WA.	Gps of gravesite by Jerry Olson from Google Earth: 47°39'41.9" 117°28'08.5" ± 20 ft.	WA	Spokane	Greenwood Memorial Terrace
Campbell, Charles Lois	1878-1917	Buried in Greenwood Memorial Terrace, Spokane, WA., with his wife, Elsie. Site Lawn 21.	see Jerry Olson Gps of gravestone by Jerry Olson from Find a Grave website: 45°39'35.0" 117°28'01.2" ± 30 ft	WA	Spokane	Greenwood Memorial Terrace

Surveyor	Age	Burial	Tombstone	St.	City	Cemetery
DeHuff, Arthur Isadore	1881-1962	Greenwood Memorial Terrace, Spokane County, WA, Lawn 14, Sec 33SEQ Sp W3	Gps of gravesite from Google Earth: 47°39'40.4" 117°28'10.3" ± 100 ft.	WA	Spokane	Greenwood Memorial Terrace
Harrison, Edward P.	1858-1909	Died in Spokane, buried in Greenwood Memorial Terrace, Lawn 26, Lot 15, Sp 33a.		WA	Spokane	Greenwood Memorial Terrace
Murray, Charles H.	1856-1917	Died in Spokane, buried in Greenwood Memorial Terrace, Spokane, WA, Lawn 10, Sec-43, Sp 2a.	see Jerry Olson Gps of gravesite from Google Earth: 47°39'42.4" 117°28'08.1" ± 30 ft.	WA	Spokane	Greenwood Memorial Terrace
Payne, Clarence Hayes	1876-1951	Died in Spokane, buried in Greenwood Memorial Terrace, L-17, Sec 12	Gps of gravesite by Jerry Olson from Google Earth: 47°39'35.9" 117°28'05.2" ± 25 ft.	WA	Spokane	Greenwood Memorial Terrace
Snow, Joseph Marshal	1850-1929	Died in Spokane, WA, buried in Greenwood Memorial Terrace, Spokane, WA, Lawn 12, Sec 49SH, Sp 4a	Gps of gravesite from Google Earth: 47°39'44.3" 117°28'13.4" ± 20 ft.	WA	Spokane	Greenwood Memorial Terrace
Roberts, Joshua Thomas "Thomas"	1843-1927	Died in Spokane, WA, buried with his wife at Riverside Memorial Park in the Fraternal Section, lawn Fra A, Lot 14N, Ran 25W, Sp 7a.		WA	Spokane	Riverside Memorial Park
Iverson, Ferdinand Abraham, "Frank"	1871-1945	In the Iverson Section of Our Saviours Lutheran Church Cemetery, Stanwood, WA.	See Jerry Olson Gps of tombstone by Jerry Olson: 48°14'04.1" 122°20'27.4" ± 13 ft.	WA	Stanwood	Our Saviours Lutheran Church Cemetery

Surveyor	Age	Burial	Tombstone	St.	City	Cemetery
Iverson, Oliver Borsheim	1844-1940	In the Iverson Section of Our Saviours Lutheran Church Cemetery, Stanwood, WA, beside his wife.	See Jerry Olson Gps position of tombstone by Jerry Olson: 48°14'04.1" 122°20'25.4" ± 13 ft.	WA	Stanwood	Our Saviours Lutheran Church Cemetery
Leque, Peter Anderson	1864-1905	Drowned leaving his boat at Stanwood at night, buried at Our Saviours Lutheran Church Cemetery, Stanwood, WA	See Jerry Olson Gps of tombstone by Jerry Olson: 481°40'4.2" 122°20'27.7" ± 10 ft.	WA	Stanwood	Our Saviours Lutheran Church Cemetery
Ward, Ernest Eugene	1880-1938	Died in Alabama, buried in Bethel Cemetery, Steptoe, WA, West Section	See Jerry Olson Gps of tombstone by Jerry Olson: 47°00'19.1" 117°20'53.8" ± 7 ft.	WA	Steptoe	Bethel Cemetery
Nailor, John	1838-			WA	Sultan	
Stewart, Heman B.	1843-			WA	Sunnyside	
Noël, Jacob Edmond	1847-1918	Died in Tacoma, WA.		WA	Tacoma	
Roberts, William Jackson	1860-1938	Died in Tacoma. His first wife died in Medford, Oregon and is buried there in IOOF Eastwood Cemetery. Caroline died in Maryland in 1869.		WA	Tacoma	
Imlach, William Dundas	1844-1887	Buried in Oakwood Cemetery, Tacoma, WA	See Jerry Olson	WA	Tacoma	Oakwood

Surveyor	Age	Burial	Tombstone	St.	City	Cemetery
Brown, Edward Marshall	1870-1900	Died of tropical dysentery. Buried in Oakwood Cemetery in Tacoma.	See Jerry Olson Gps of gravestone by Jerry Olson: 47°12'33.5" 122°28'45.0"	WA	Tacoma	Oakwood Cemetery
Brown, Freeman Whitcomb	1832-1917	Oakwood Cemetery, Tacoma, WA	See Jerry Olson "Corpl. Co. O 1st Oregon Infantry" Gps position of tombstone by Jerry Olson: 47°12'33.5" 122°28'45.0"	WA	Tacoma	Oakwood Cemetery
Haskell, Leonidas K. Jr. "Leon"	1862-1942	Died in Tacoma, Buried in Block 103 of Oakwood Cemetery, Tacoma, Washington. A search 3/5/10 and 6/25/2012 found no marker with that name.	See Jerry Olson No marker, the entire 6 graves of the Haskell family at Oakwood have no markers.	WA	Tacoma	Oakwood Cemetery
Taylor, Norton Longstreth	1861-1926	Died in Los Angeles, California, Interred at Oakwood Columbarium in Tacoma, WA Section E - 3 - 8.	See Jerry Olson Gps of Oakwood Columbarium: 47°12'35.4" 122°28'39.5"	WA	Tacoma	Oakwood Columbarium
Adams, Alexander Marshall	1847-1894	Committed suicide with a gunshot to the head in Tacoma, buried in Tacoma Cemetery, Tacoma, Washington, Lot 8, Block B, Section 1, space 1	See Jerry Olson Gps of tombstone by Jerry Olson: 47°12'45.8" 122°28'54.7" ± 11 ft.	WA	Tacoma	Tacoma Cemetery

Surveyor	Age	Burial	Tombstone	St.	City	Cemetery
Bowen, Walter Lloyd	1872-1942	Died in Wenatchee, buried in Tacoma Cemetery, Tacoma, Washington, the burial place of the Cavanaugh's	See Jerry Olson	WA	Tacoma	Tacoma Cemetery
Cavanaugh, Thomas Horne Jr.	1843-1909	Buried in Tacoma Cemetery, Tacoma, Washington, Section 3, Block D, Lot 38	See Jerry Olson "Lieut., Adj't 6th Ill. Cav." His wife is noted as being buried alongside, but has no marker. Gps position by Jerry Olson: 47°12'41.5" 122°28'42.5"	WA	Tacoma	Tacoma Cemetery
Cavanaugh, William T.	1850-1924	Died in Olympia, buried in Tacoma Cemetery, Tacoma, Washington	see Jerry Olson	WA	Tacoma	Tacoma Cemetery
Clarke, David Dexter	1844-1923	Died in Portland, buried in Tacoma Cemetery, Tacoma, Washington, with his wife and many of his children.	See Jerry Olson Gps of family Monument by Jerry Olson: 47°12'41.8" 122°28'50.2" ± 6 ft.	WA	Tacoma	Tacoma Cemetery
Evans, Elwood	1828-1898	Died in Tacoma, Buried in Tacoma Cemetery, Section 4, Block C, Lot 1.	See Jerry Olson Gps of tombstone by Jerry Olson: 47°12'44.9" 122°28'52.1" ± 9 ft.	WA	Tacoma	Tacoma Cemetery
Hermans, Emery J.	1859-1926	Died in Puyallup. Buried in Tacoma Cemetery, Tacoma, Washington, Section 6.	See Jerry Olson	WA	Tacoma	Tacoma Cemetery

Surveyor	Age	Burial	Tombstone	St.	City	Cemetery
Mitchell, Joseph Teter "Joe"	1851-1923	Buried in Tacoma Cemetery, Tacoma, Washington, Section 4, Block W, Lot 119, beside his first wife Susan Elizabeth Smith. No Marker for either. The only marker in the family plot is for Daniel Patrick Mitchell, the father of Joseph.	See Jerry Olson, no marker. Gps position of gravesite by Jerry Olson: 47°12'45.3" 122°28'43.2"	WA	Tacoma	Tacoma Cemetery
Nixon, Thomas Lee "Lee"	1849-1891	Died of anemia and jaundice at Tacoma, WA, buried in Tacoma Cemetery per death record. Not in their records 3/05/10.		WA	Tacoma	Tacoma Cemetery
Mosier, Albert Graham	1866-1955	Interned at Tacoma Mausoleum, Tacoma, WA., with his wife Bessie and daughter in Section 1 or Greenacres Memorial Park, Ferndale, WA. (posted on Find A Grave, but probably in error.)	See Jerry Olson	WA	Tacoma	Tacoma Mausoleum
Nitschke, Frederick	1842-1892	Committed Suicide in Sherman Valley, Thurston County, Washington, funeral in Olympia		WA	Thurston County	

Surveyor	Age	Burial	Tombstone	St.	City	Cemetery
Porak, Henry George	1883-1962	Buried in Calvary Cemetery, Tumwater, WA, Block 38C, Row 18, Lot 13	See Jerry Olson Gps position of gravestone by Jerry Olson: 47°00'45.2" 122°53'36.7" ±13 ft.	WA	Tumwater	Calvary
Henry, Anson Gordon	1804-1865	Lost at sea with the wreck of the Brother Jonathan off Crescent City, CA. There was no body found, but there is a brass marker next to his wife's grave at Odd Fellows Cemetery, Tumwater, WA., Blk 39, lot 35	See Jerry Olson Gps position of grave marker by Jerry Olson: 47°00'48.8" 122°53'50.6"	WA	Tumwater	IOOF Cemetery
Henry, Charles Storey Bradstreet "Charley"	1885-1943	Died in Seattle on Nov. 25, 1943, Buried in Odd Fellows Cemetery, Tumwater, WA., Block 39, lot 26.	See Jerry Olson Gps position of tombstone by Jerry Olson: 47°00'48.8" 122°53'50.7"	WA	Tumwater	IOOF Cemetery
Henry, Dudley Storey Bradstreet "Dud"	1842-1915	Odd Fellows Cemetery, Tumwater, WA., Block 39, lot 36	See Jerry Olson Gps position of tombstone by Jerry Olson: 47°00'48.78" 122°53'50.6"	WA	Tumwater	IOOF Cemetery
Henry, Francis Dudley "Frank"	1864-1953	Died in Seattle. Buried in Odd Fellows Cemetery, Tumwater, WA., Blk 38, lot 37	See Jerry Olson, No Marker Gps of gravesite by Jerry Olson: 47°00'48.7" 122°53'51.5"	WA	Tumwater	IOOF Cemetery

Surveyor	Age	Burial	Tombstone	St.	City	Cemetery
Henry, Francis G.	1827-1893	Died of Brights disease in Olympia. Buried in Odd Fellows Cemetery, Tumwater, WA., Blk 38, lot 26	See Jerry Olson Gps Position of tombstone by Jerry Olson: 47°00'48.7" 122°53'51.6"	WA	Tumwater	IOOF Cemetery
Henry, Gordon Anson	1837-1897	Died in Steilacoom, buried in Odd Fellows Cemetery, Tumwater, WA, next to his remarried wife, Sallie S. Holcomb Henry Cole.	See Jerry Olson Gps Position of tombstone by Jerry Olson: 47°00'48.6" 122°53'51.5"	WA	Tumwater	IOOF Cemetery
Henry, John Dudley	1877-1953	Died in Raymond, WA. Buried in the Odd Fellows Cemetery, Tumwater, WA, Block 39, lot 29	See Jerry Olson Gps position of tombstone by Jerry Olson: 47°00'48.7" 122°53'50.7"	WA	Tumwater	IOOF Cemetery
Long, Walter DeVillo	1883-1956	Buried in the I.O.O.F. Cemetery in Tumwater, WA, Section 202, lot 7	See Jerry Olson Gps position of gravestone by Jerry Olson: 47°00'47.2" 122°53'35.9"	WA	Tumwater	IOOF Cemetery
Matson, Oliver Sr.	1842-1919	Died in Olympia, Buried in IOOF Cemetery, Tumwater, Washington, Block 125, Lot 6		WA	Tumwater	IOOF Cemetery
Murphy, John Miller	1839-1916	Buried in IOOF Cemetery, Tumwater, WA, Block 31, Lot 30	See Jerry Olson Gps position of tombstone by Jerry Olson: 44°700'49.1" 122°53'47.7" ±14 ft.	WA	Tumwater	IOOF Cemetery

Surveyor	Age	Burial	Tombstone	St.	City	Cemetery
Shoecraft, Ross Peleg "Shoe"	1841-1922	Died in Olympia, buried with his third wife in the IOOF Cemetery in Tumwater. Blk 42, lot 1	See Jerry Olson Gps of tombstone by Jerry Olson: 47°00'48.9" 122°53'49.3"	WA	Tumwater	IOOF Cemetery
Treadway, Albert J.	1823-1893	Died of Brights Disease in Olympia. Buried in IOOF Cemetery in Tumwater, Block 40, lot 21	See Jerry Olson Gps of tombstone by Jerry Olson: 47°00'48.9" 122°53'49.9"	WA	Tumwater	IOOF Cemetery
Willis, Nathaniel Parker	1857-1911	Died in Olympia of dropsy, or congestive heart failure, and is buried in IOOF Cemetery, Tumwater, WA	See Jerry Olson No marker. Gps of gravesite by Jerry Olson: 47°00'44.97" 122°53'45.62" ± 7 ft.	WA	Tumwater	IOOF Cemetery
Abbott, Lewis Gallatin	1829-1902	Died in Olympia, WA. His second wife, Helen is buried in Masonic Cemetery, Tumwater. His obituary lists his burial place as Masonic Cemetery. There is a Lewis B. Abbott with an 1855 death date buried just North of Helen Abbott at Masonic Cemetery, without a marker.	No Marker for him present at either of his wife's graves. Gps of likely gravesite beside his wife at Masonic Cemetery by Jerry Olson: 47°00'51.1" 122°53'47.8" ± 10 ft.	WA	Tumwater	Masonic Cemetery

Surveyor	Age	Burial	Tombstone	St.	City	Cemetery
Brown, Frederick Julius	1869-1946	Masonic Cemetery, Tumwater, WA, Block 152, Row 44, Lot 2, Grave 1S.	See Jerry Olson Gps of gravestone by Jerry Olson: 47°00'56.8" 122°53'47.7" ± 12 ft.	WA	Tumwater	Masonic Cemetery
Cowles, Augustus Bradley	1842-1908	Died in Olympia of cancer of the throat. He is buried with his wife and three children in the Masonic Cemetery, Tumwater, WA, Block 121, Row 35, Grave 6, W 1/2 1.	See Jerry Olson Gps of gravestone by Jerry Olson: 47°00'55.0" 122°53'49.0" ± 10 ft.	WA	Tumwater	Masonic Cemetery
Cowles, Helen Avis	1872-1962	Masonic Cemetery, Tumwater, WA in the Cowles family area.	See Jerry Olson Gps of gravestone by Jerry Olson: 47°00'54.9" 122°53'49.0" ± 10 ft.	WA	Tumwater	Masonic Cemetery

Surveyor	Age	Burial	Tombstone	St.	City	Cemetery
Giddings, Edward Jr.	1822-1876	In Olympia when he died. He had been ill for several months. His wife Amelia died in San Francisco in 1881 and was buried in Laurel Hill Cemetery there, and later moved to Cypress Lawn Cemetery in Colma, CA. Edward is buried in the Masonic Cemetery in Tumwater, WA in an unmarked grave. Block 21, Row 20, Lot 8, North of and adjacent to the large monument of Floyd Dickenson.	See Jerry Olson There is no marker. Gps of gravesite of Edward Giddings by Jerry Olson: 47°00'53.1" 122°53'51.1" ± 9 ft.	WA	Tumwater	Masonic Cemetery
Gilbert, John Jacob	1845-1929	Died in Washington, D. C., and is buried beside his wife and infant daughter in Masonic Cemetery, Tumwater, WA.	See Jerry Olson Gps of tombstone by Jerry Olson: 47°00'52.0" 122°53'52.3" ± 10 ft.	WA	Tumwater	Masonic Cemetery
Goehring, Charles H.	1837-1909	Died in Olympia, buried in the Masonic Cemetery, Tumwater, WA., Block 117, Row 57, Grave 1	See Jerry Olson Gps position of tombstone by Jerry Olson: 47°00'54.9" 122°53'45.6"	WA	Tumwater	Masonic Cemetery
Henderson, John Leland	1853-1927	Buried in Masonic Cemetery, Tumwater, Washington, Row 54, Grave 1, Lot 5 Block 150	See Jerry Olson Gps of tombstone by Jerry Olson: 47°00'56.6" 122°53'46.3" ± 10 ft.	WA	Tumwater	Masonic Cemetery

Surveyor	Age	Burial	Tombstone	St.	City	Cemetery
Hoke, Michael "Mike"	1853-1912	Died in Olympia, Buried in Masonic Cemetery, Tumwater, Washington, Block 129, Lot 13, Grave 8, Row 11. His unmarked gravesite is the one North of Hollis Hoke.	See Jerry Olson for photo of gravesite No Marker Gps of gravesite by Jerry Olson: 47°00'55.6" 122°53'52.2" ± 10 ft.	WA	Tumwater	Masonic Cemetery
Hunt, Clair A.	1865-1937	Masonic Cemetery, Tumwater, Blk 79, Row 2, Lot 15, Grave 3n	See Jerry Olson Gps of Gravestone by Jerry Olson: 47°00'53.2" 122°53'45.2"	WA	Tumwater	Masonic Cemetery
Laberee, Allison E.	1859-1936	Buried in Masonic Cemetery, Tumwater, WA, Block 46, Lot 3, Grave 1n, Row 12	See Jerry Olson Gps of gravestone by Jerry Olson: 47°00'51.4" 122°53'52.4" ± 8 ft.	WA	Tumwater	Masonic Cemetery
Lang, William Alexander "Alex"	1858-1913	Buried in Masonic Cemetery, Tumwater, Washington, Row 33, Grave 1, Lot 3, Block 42	See Jerry Olson Gps of gravestone by Jerry Olson from Google Earth: 47°00'51.4" 122°53'49.2" ± 20 ft.	WA	Tumwater	Masonic Cemetery
Lemon, Millard Fillmore	1852-1943	Died in Olympia and buried in the Masonic Cemetery in Tumwater. Block 88, Row 55, Lot W1/2	See Jerry Olson Gps position of tombstone by Jerry Olson: 47°00'52.1" 122°53'45.6"	WA	Tumwater	Masonic Cemetery

Surveyor	Age	Burial	Tombstone	St.	City	Cemetery
Martin, Holton	1856-1937	Buried in Masonic Cemetery, Tumwater with his two young wives and his son. Block 92, Row 50, Grave 3N, Lot W1/2 1	See Jerry Olson Gps position of tombstone by Jerry Olson: 47°00'51.6" 122°53'46.7" ± 9 ft.	WA	Tumwater	Masonic Cemetery
Naden, George Frederick Smith	1863-1951	Died in Olympia, Washington, Buried in Masonic Cemetery, Tumwater, Washington, beside his second wife, Ada, Row 55, Lot 8, Block 160.	See Jerry Olson Gps of gravestone by Jerry Olson: 47°00'57.7" 122°53'46.2" ± 6 ft.	WA	Tumwater	Masonic Cemetery
Ostrander, Levi Wells	1841-1921	Died in Seattle, Buried in the Masonic Cemetery in Tumwater, WA., Block 82, Row 50, grave 4S	See Jerry Olson Gps Position of tombstone by Jerry Olson: 47°00'52.1" 122°53'45.6"	WA	Tumwater	Masonic Cemetery
Ouellette, Louis Jean Pierre "Pete"	1855-1934	Masonic Cemetery, Tumwater, WA. Plot 41, Row 36, Lot 1, Grave 2, in the O. B. McFadden Section of the Cemetery.	See Jerry Olson Gps of Tombstone by Jerry Olson: 47°00'51.6" 122°53'48.8"	WA	Tumwater	Masonic Cemetery
Porter, Nathan Smith	1834-1920	Died in Olympia, cremated in Tacoma, buried with his first wife at Masonic Cemetery, Tumwater, Washington, Row 27, Grave 2, Lot 3, Block 43	See Jerry Olson Gps of gravestone by Jerry Olson: 47°00'51.3" 122°53'50.2" ± 7 ft.	WA	Tumwater	Masonic Cemetery
Raymond, Herbert Newton	1878-1953	Buried in Masonic Cemetery, Tumwater, WA. Block 184B, Row 4, Lot 82	See Jerry Olson Gps of Gravestone by Jerry Olson: 47°00'51.1" 122°53'39.7"	WA	Tumwater	Masonic Cemetery

Surveyor	Age	Burial	Tombstone	St.	City	Cemetery
Reed, Thomas Milburne Sr. "Tom"	1825-1905	Buried at the Masonic Cemetery, Tumwater, WA. Block 28, Row 20, Grave 6.	See Jerry Olson Gps of tombstone by Jerry Olson: 47°00'52" 122°53'51"	WA	Tumwater	Masonic Cemetery
Ruth, Alfred Smith	1865-1915	Died in San Luis Obispo, California, Buried in Masonic Cemetery, Tumwater, WA, Block 97, Row 52, lot SW1/4-3	See Jerry Olson Gps of tombstone by Jerry Olson: 47°00'50.8" 122°53'46.6"	WA	Tumwater	Masonic Cemetery
Scott, John Sr.	1831-1875	Buried in Masonic Cemetery, Tumwater, WA, Row 20, Block 44, Lot 4, Grave 2	See Jerry Olson Gps of tombstone by Jerry Olson: 47°00'51.3" 122°53'51.0" ± 21 ft.	WA	Tumwater	Masonic Cemetery
Shelton, Lewis David Wilson	1841-1919	Died in Baker City, OR, buried with parents in Masonic Cemetery in Tumwater, WA. Blk 18, Row 4, Lot w1/2-4, grave 1	See Jerry Olson Gps of his gravestone by Jerry Olson: 47°00'52.9" 122°53'53.3"	WA	Tumwater	Masonic Cemetery
Smith, Alleck C.	1828-1875	Masonic Cemetery in Tumwater, WA, Block 18, Row 4, Lot 1, grave 6s	See Jerry Olson Gps Position of tombstone by Jerry Olson: 47°00'53.1" 122°53'53.3"	WA	Tumwater	Masonic Cemetery
Snodgrass, Herbert Eugene	1872-1895	Died of T. B. in Olympia. Buried in Masonic Cemetery, Tumwater, WA, Row 50, Block 87, Lot w1/2 4, Grave 1	See Jerry Olson, No Marker. Gps of gravesite by Jerry Olson: 47°00'52.1" 122°53'46.7" ± 11 ft.	WA	Tumwater	Masonic Cemetery

Surveyor	Age	Burial	Tombstone	St.	City	Cemetery
Swan, William Alexander "Will"	1867-1939	Died in Tumwater, Washington, buried in Masonic Cemetery, Tumwater, Washington, near his brother Richard, Row 4, Lot 19, Block 179.	Gps of gravestone by Jerry Olson: 47°00'54.7" 122°53'45.0" ± 11 ft.	WA	Tumwater	Masonic Cemetery
Van Eaton, Flavel Hunt "Frank"	1834-1901	Died in Olympia, buried in Masonic Cemetery, Tumwater, WA, row 32, block 42, Lot 3, grave 2	See Jerry Olson Gps of gravestone by Jerry Olson: 47°00'51.3" 122°53'49.3" ± 7 ft.	WA	Tumwater	Masonic Cemetery
Van Eaton, Hannah Anna	1835-1912	Died in Olympia, buried in Masonic Cemetery, Tumwater, WA, row 32, block 42, Lot 3, grave 2	See Jerry Olson Gps of gravestone by Jerry Olson: 47°00'51.3" 122°53'49.3" ± 7 ft.	WA	Tumwater	Masonic Cemetery
Whitham, Paul Page	1878-1941	Died in Alameda, CA, buried in Masonic Cemetery, Tumwater, Blk 96, row 48, 2N	See Jerry Olson Gps of gravestone by Jerry Olson: 47°00'51.1" 122°53'47.0"	WA	Tumwater	Masonic Cemetery
Whitham, Robert Farwell	1852-1936	Masonic Cemetery, Tumwater, Blk 96, Row 48, Lot 2, grave 2N	See Jerry Olson Gps of gravestone by Jerry Olson: 47°00'51.04" 122°53'47"	WA	Tumwater	Masonic Cemetery

Surveyor	Age	Burial	Tombstone	St.	City	Cemetery
Frost, Thomas A.	1828-1855	per Pat Beehler, Union Cemetery in Olympia	See Denny Demeyer and Pat Beehler Gps of tombstone by Pat Beehler: 46°59'42.1" 122°55'21.2"	WA	Tumwater	Union Cemetery
Allen, Bryan Hunt "Bun"	1877-1952	Died in Olympia, buried in Masonic Cemetery, Tumwater, Washington, Row 6, Lot 2, Block 129	See Jerry Olson Gps of grave marker by Jerry Olson: 47°00'55.3" 122°53'53.5" ± 6 ft.	WA	Tumwater	Masonic Cemetery
Williams, Dayton Albert "Date"	1876-1868	Lived most of his adult life in Tacoma, died at Union, Washington in Mason County, and his funeral was in Seattle.		WA	Union	
McAndrew, Alexander	1832-1903	His wife Amanda and several children are buried in Ridgefield Cemetery, Ridgefield, WA. Another daughter is buried in Old City Cemetery, Vancouver. Andrew was divorced in 1900, and died in St. Joseph Hospital in 1903 in Vancouver, WA.		WA	Vancouver	
Smith, Albert Lee	1878-1960	Died in Vancouver, Washington, buried in Evergreen Memorial Gardens, Garden of Flowers, 3/138	See Jerry Olson Gps of gravestone by Jerry Olson: 45°37'50.7" 122°33'24.6" ± 10 ft.	WA	Vancouver	Evergreen Memorial Gardens

Surveyor	Age	Burial	Tombstone	St.	City	Cemetery
Crawford, Peter W.	1822-1889	Died of stomach cancer, buried in Old City Cemetery in Vancouver, area 192, SW Section, just SW of the old building in the middle of the cemetery	See Jerry Olson for photo. Damaged by vandals. Gps of gravestone by Jerry Olson: 45°37'44.7" 122°38'33.1" (in trees, ±24 ft) from Gps and Google Earth	WA	Vancouver	Old City Cemetery
Lisher, Manford Greely	1851-1914	Old Vancouver City Cemetery on Mill Plain, Grave 3 in Plot 211, very NE part of Cemetery. Died of nephritis.	See Jerry Olson No Marker. Gps of grave location by Jerry Olson: 45°37'48.0" 122°38'28.2" Third grave north of John Schopp.	WA	Vancouver	Old City Cemetery
Shaw, Amos F.	1839-1898	Buried in Old City Cemetery, Vancouver, WA	See Jerry Olson Gps position of tombstone by Jerry Olson: 45°37'43.8" 122°38'35.2"	WA	Vancouver	Old City Cemetery
Steward, George Harrison	1828-1903	Buried with his wife in the Old City Cemetery in Vancouver, WA, SE Section, Lot 33 N 1/2 Line 16 Died of kidney trouble.	See Jerry Olson Gps position of tombstone by Jerry Olson: 45°37'42.9" 122°38'28.7"	WA	Vancouver	Old City Cemetery

Surveyor	Age	Burial	Tombstone	St.	City	Cemetery
Homan, Charles Augustus "Charlie"	1847-1918	Vancouver Barracks Post Cemetery	See Jerry Olson for photo. Gps of tombstone by Jerry Olson: 45°38'25.5" 122°39'35.7" ± 16 ft. Go to old main entrance, go north on road, second row from end, 4th grave to east.	WA	Vancouver	Vancouver Barracks Post Cemetery
Woodman, Lewis Cass "Cass"	1855-1934	Died on Vashon Island, WA.		WA	Vashon Island	
Kline, George A.	1851-1902	Last in Tacoma, and his wife is buried in Tacoma Cemetery. George is buried in Vaughn Bay Cemetery, Vaughn, Washington	See Jerry Olson	WA	Vaughn	Vaughn Bay Cemetery
Sharry, John H.	1864-1935	Mountain View Cemetery, Walla Walla, WA. Section OF 16-4-56	See Jerry Olson Gps of gravestone by Jerry Olson: 46°02'36.1" 118°19'32.1" ±25 ft.	WA	Walla Walla	Mountain View
Thomas, Richard Brindley	1865-1941	Died in the Odd Fellows Home, Walla, Walla, Washington, buried in Mountain View Cemetery, Walla Walla, WA, OF 25-11-20	See Jerry Olson Gps of tombstone by Jerry Olson: 46°02'34.6" 118°19'38.3" ±10 ft.	WA	Walla Walla	Mountain View
Clark, Edwin Stanton	1865-1928	Died in Colville, buried in Mountain View Cemetery in the Loehr family plot, Walla Walla, Washington	See Jerry Olson Gps of tombstone by Jerry Olson: 46°02'39.8" 118°19'39.2" ±16 ft.	WA	Walla Walla	Mountain View Cemetery

Surveyor	Age	Burial	Tombstone	St.	City	Cemetery
Loehr, Francis F. "Frank"	1823-1895	Died in Walla Walla of enteritis, buried in Mountain View Cemetery, Walla Walla, WA. Plot P-21-13.	See Jerry Olson Gps of gravestone by Jerry Olson: 46°02'39.9" 118°19'39.6" ±16	WA	Walla Walla	Mountain View Cemetery
Wilson, John Becket	1855-1915	Died in Montour, ID, buried in Mountain View Cemetery, Walla Walla, WA. with his wife Huldah. MV-4-64-1	See Jerry Olson Gps of gravestone by Jerry Olson: 46°02'43.5" 118°19'44.0" ±7 ft.	WA	Walla Walla	Mountain View Cemetery
Truax, Sewall	1830-1894	Died of cirrhosis of the liver in Spokane. Buried in Walla Walla in the Masonic section of the Walla Walla City Cemetery. Grave MA 3-5-2.	See Jerry Olson Gps of tombstone by Jerry Olson: 46°02'43.8" 118°19'37.3" ±9 ft.	WA	Walla Walla	Walla Walla City Cemetery, Masonic Section
Townsend, Edward Candee	1863-1946	Lived 38 years in Olympia, died in Wenatchee, Washington. His wife was cremated in Tacoma.		WA	Wenatchee	
Berry, Frederick Martin	1882-1968	Buried in Wenatchee City Cemetery, Wenatchee, WA.	See Jerry Olson	WA	Wenatchee	Wenatchee City Cemetery
Ward, Charles Clarence "Clarence"	1866-1962	Died in Vancouver, WA, buried in Wenatchee City Cemetery, Wenatchee, WA., Plot 11, 03, 6s	See Jerry Olson	WA	Wenatchee	Wenatchee City Cemetery
Warren, Frederick Argo	1881-1965	Buried in Wenatchee City Cemetery, Wenatchee, Washington	See Jerry Olson	WA	Wenatchee	Wenatchee City Cemetery

Surveyor	Age	Burial	Tombstone	St.	City	Cemetery
Hunt, Dominick	1822-1858	Murdered on Puget Sound by Indians, body recovered and buried by the Whatcom County Sheriff in unknown location.		WA	Whatcom County	
Murray, Thomas Alexander	1862-1949	His wife is buried in Spokane Washington, and Thomas died in Everett, but lived in White Salmon, Washington.		WA	White Salmon	
Ventzke, Fred Ferdinand	1870-1950	Sullivan Cemetery, Winthrop, Washington	See Jerry Olson	WA	Winthrop	Sullivan Cemetery
Lane, Fred Milton	1865-1955	Martin's Bluff Cemetery, Woodland, WA	See Jerry Olson for photo. Gps per Jerry Olson for gravestone: 45°57'39.7" 122°48'12.9" ± 8 ft.	WA	Woodland	Martins Bluff Cemetery
Campbell, George Raymond	1874-1932	Died in Yakima, WA., buried in Tahoma Cemetery, Yakima, WA. Sec. A, 124, NW, 4.	See Jerry Olson Gps of tombstone by Jerry Olson from Google Earth 46°34'36.8" 120°32'14.1" ± 30 ft.	WA	Yakima	Tahoma Cemetery
Cock, Henry de Lorme	1832-1895	Died in Yakima, buried in Tahoma Cemetery in Yakima, WA. City, Frac. 8, SW, 3. His wife is buried in Mountain View Cemetery, Walla Walla, WA.	See Jerry Olson Gps of tombstone by Jerry Olson from Google Earth: 46°34'24.4" 120°32'15.7" ± 30 ft.	WA	Yakima	Tahoma Cemetery

Surveyor	Age	Burial	Tombstone	St.	City	Cemetery
Gardiner, George W.	1819-1899	George W. Gardiner, the father is buried in Tahoma Cemetery, Yakima, Washington. Section CITY, Blk FRAC 9, sw 1/4, Lot 1		WA	Yakima	Tahoma Cemetery
Greenwalt, David Benton	1860-1915	Died near Yakima, Washington, buried in Tahoma Cemetery, Yakima, Washington, City Section, block 48, SE, Lot 1	Gps of gravesite by Jerry Olson from Google Earth: 46°34'24.8" 120°32'15.9" ± 30 ft.	WA	Yakima	Tahoma Cemetery
Marble, Hiram Franklin (Frank)	1864-1934	Died in Yakima., buried in Tahoma Cemetery, Yakima, WA. Sec. F, Blk 6, NE, 1.	See Jerry Olson Gps of tombstone by Jerry Olson from Google Earth: 46°34'31.2" 120°32'18.7" ± 30 ft.	WA	Yakima	Tahoma Cemetery
Wands, Charles G.	1861-1904	Died in an accident at Milton, WA. Buried in Tahoma Cemetery, Yakima, WA, City Section, NW Quarter, Block 24, Lot 11	Gps of gravesite by Jerry Olson from Google Earth: 46°34'27.6" 120°32'15.4" ± 30 ft.	WA	Yakima	Tahoma Cemetery
Dunn, Harvey	1864-1940	Buried at Zillah City Cemetery, Zillah, WA	See Jerry Olson Gps of tombstone by Jerry Olson from Billion Graves: 46°24'18.4" 120°16'23.8" ± 20 ft.	WA	Zillah	Zillah City Cemetery
Meloy, Francis E.	1854-1904	Buried in Zillah City Cemetery, Zillah, WA, with his wife and children.	see Jerry Olson	WA	Zillah	Zillah City Cemetery

Surveyor	Age	Burial	Tombstone	St.	City	Cemetery
Lunde, Sigurd Gulbrandsso n	1882-1951	Buried at Saint Olafs Cemetery, Aderley, Wisconsin, Plot 078.	See Jerry Olson	WI	Aderley	Saint Olafs Cemetery
Deetz, Benjamin A.	1849-1896	Killed in a dynamite explosion at the slate mine owned by his father in Cloquet, MN, where he was manager, buried in Gilmanton Cemetery, Gilmanton, Wisconsin	See Jerry Olson	WI	Gilmanton	Gilmanton Cemetery
McFall, George William	1829-1908	Died at Platteville, Wisconsin and is buried in the Whig Cemetery, Harrison Township, Grant County, Wisconsin.	See Jerry Olson	WI	Grant County	Whig Cemetery
Wisner, Adrian Winfield	1857-1943	Buried in Hingman Cemetery, Hingman, Wisconsin	See Jerry Olson	WI	Hingman	Hingman Cemetery
Sheldon, Charles V.	1867-1957	Buried in Holy Cross Cemetery, Milwaukie, Wisconsin		WI	Milwaukie	Holy Cross C
Casson, William Eddy "Will"	1866-1943	Buried in Viroqua, Wisconsin with his wife. His parents and siblings are buried in Viroqua Cemetery there.		WI	Viroqua	
Simpson, Burr Henry	1885-1941	Last in West Virginia, buried in Heavener Cemetery, Buckhannon, West Virginia.		WV	Buckhannon	Heavener Cemetery
Lackland, Samuel Watkins "Sam"	1857-1928	Died in Portland, buried in the Zion Episcopal Churchyard in Charles Town, West Virginia.	See Jerry Olson	WV	Charles Town	Zion Episcopal Church-yard

Surveyor	Age	Burial	Tombstone	St.	City	Cemetery
McCoy, John L.	1853-1904	Last on his ranch West of Thermopolis, Hot Springs County, Owl Creek, WY. Buried in Monument Hill Cemetery, Thermopolis, Wyoming, Section 5, Lot 7	See Jerry Olson	WY	Thermopolis	
Hadsall, Joseph Canby	1873-1911	Buried in Wheatland Cemetery, Wheatland Wyoming. Row 10, Block 2, Lot 25		WY	Wheatland	Wheatland Cemetery

Count not blank	Count n. b.	Count not blank	Count n. b.	Ct. n. b.	Ct. n. b.	Ct. n. b.
573	560	562	421	563	554	469

Mineral Surveyors

By Surveyor



**Charles H. Ballard,
1886-1934**



**Richard H. Stretch
1891-94**



**Charles H. Goodsell
1910-42**



**John C. Ralston
1897-1900**



**Byron C. Riblet
1890-1891**



**Samuel H. Richardson
1889-1919**



Azurite Mine of Charles H. Ballard in the Slate Creek Mining district. It was eventually wiped out by an avalanche.

Mineral Surveyors for the State of Washington

By Mineral Surveyor

Since these surveys begin at Mineral Survey No. 35 in 1883 just after the fire in the Surveyor General's office, it is assumed that those mineral surveys prior to that event have been lost.

7/4/2018

MS #	County	Twn	Rng	Claim (+ = more)	No.	Mineral Surveyor	Year	District	Notes
37	Kng	22n	11e	Denny Lode Iron Mine	1	Anderson, Charles McKay	1883	Summit	37b, 21 sheet ac 56
38	Kng	22n	11e	Denny Lode Iron Mine	1	Anderson, Charles McKay	1883	Summit	38b, 21 sheet ac 56
39	Kng	22n	11e	Denny Lode Iron Mine	1	Anderson, Charles McKay	1883	Summit	39b, 21 sheet ac 56
40	Kng	22n	11e	Denny Lode Iron Mine	1	Anderson, Charles McKay	1883	Summit	40b, 21 sheet ac 56 & 59
40	Ktt	23n	11e	Denny Lode Iron Mine	0	Anderson, Charles McKay	1883	Summit	40b sheet 56 & 60
41	Kng	22n	11e	Cliff	1	Anderson, Charles McKay	1883	Summit	41b, 15 sheet ac 56
42	Kng	22n	11e	Cliff Lode Iron Mine	1	Anderson, Charles McKay	1883	Summit	42a, 15 sheet ac 56
43	Kng	22n	11e	Chief Lode Iron Mine	1	Anderson, Charles McKay	1883	Summit	43a, 14 sheet ac 56
44	Kng	22n	11e	Climax	1	Anderson, Charles McKay	1883	Summit	44a, 16 ac
45	Kng	22n	11e	Climax Lode Iron Mine	1	Anderson, Charles McKay	1883	Summit	45a, 19 sheet ac 56
40	Sno	28n	08e	Horseshoe Bend	1	Anderson, Charles McKay	1889	Sultan River	40c, sheet 157 ac 20
78	S J	37n	02w	Ben Harrison Lime	1	Anderson, Charles McKay	1890	37N 2.3W	
79	S J	37n	02w	Seattle Lime	1	Anderson, Charles McKay	1890	37N 2.3W	
738	Wha	38n	17e	Tripod	1	Anderson, Charles McKay	1905	Slate Creek	
807	Wha	38n	17e	Walla Walla +	0	Anderson, Charles McKay	1905	Slate Creek	
807	Wha	37n	17e	Black Dwarf +	14	Anderson, Charles McKay	1905	Slate Creek	
815	Wha	37n	17e	Trapper	1	Anderson, Charles McKay	1905	Slate Creek	
342	Ktt	20n	17e	Bigney Placer	1	Anderson, Ernest .	1895	Swauk	
343	Ktt	20n	17e	Discovery Mining Cl	1	Anderson, Ernest I.	1896	Swauk	
344	Ktt	20n	17e	Theresa Mining Clm	1	Anderson, Ernest I.	1896	Swauk	
910	Ktt	20n	17e	Fourth of July +	0	Anderson, Ernest I.	1907	Swauk	
910	Ktt	21n	17e	Fourth of July +	6	Anderson, Ernest I.	1909	Swauk	
1332	Ste	33n	40e	Dendragapus Obscurus +	4	Avon, Robert W.	1962	none	
1249	Sno	28n	10e	Independence +	0	Bainbridge, James W.	1944	Silver Creek	
1249	Sno	29n	11e	Independence +	0	Bainbridge, James W.	1944	Silver Creek	
1249	Sno	28n	11e	Independence +	8	Bainbridge, James W.	1944	Silver Creek	

MS #	County	Twn	Rng	Claim (+ = more)	No.	Mineral Surveyor	Year	District	Notes
51	Oka	35n	25e	Salmon Creek Lode	0	Baldwin, Layton S.	1889	Salmon River	51b, 17 sheet ac 128 & 30
51	Oka	36n	25n	Salmon Creek Millsite	2	Baldwin, Layton S.	1889	Salmon River	51b 5 sheet ac 128 & 30
74	Oka	34n	25e	Arizona Qtz Mine	1	Baldwin, Layton S.	1890	Ruby	
75	Oka	34n	25e	Buckeye Quartz	1	Baldwin, Layton S.	1890	Ruby	
80	Oka	35n	25e	First Thought	1	Baldwin, Layton S.	1890	Ruby	
86	Oka	34n	25e	Commodore +	9	Baldwin, Layton S.	1890	Ruby	
99	Oka	34n	25e	Climax	1	Baldwin, Layton S.	1890	Ruby	
102	Oka	34n	25e	May Quartz	1	Baldwin, Layton S.	1890	Ruby	
107	Oka	35n	25e	Byron Mawr +	7	Baldwin, Layton S.	1890	Ruby	
108	Oka	35n	25e	Queen Ann Quartz +	2	Baldwin, Layton S.	1890	Ruby	
123	Oka	29n	25e	Foster Link Bar +	3	Baldwin, Layton S.	1891	none	
128	Oka	34n	25e	Antler	1	Baldwin, Layton S.	1891	Ruby	
184	Oka	38n	25e	Raindeer +	2	Baldwin, Layton S.	1891	Salmon River	
185	Oka	38n	25e	White Bear	1	Baldwin, Layton S.	1891	Salmon River	
187	Oka	38n	25e	Silver Moon	1	Baldwin, Layton S.	1891	Salmon River	
189	Oka	38n	25e	New Haven	1	Baldwin, Layton S.	1891	Salmon River	
190	Oka	38n	25e	Trinidad	1	Baldwin, Layton S.	1891	Salmon River	
191	Oka	38n	25e	Black Jack Placer	1	Baldwin, Layton S.	1891	Salmon River	
192	Oka	38n	25e	Ice Cave	1	Baldwin, Layton S.	1891	Salmon River	
193	Oka	38n	25e	Juliet	1	Baldwin, Layton S.	1891	Salmon River	
194	Oka	35n	25e	Seattle Quartz Mine+	2	Baldwin, Layton S.	1891	Salmon River	
195	Oka	35n	25e	Homestake No.2 +	2	Baldwin, Layton S.	1891	Salmon River	
196	Oka	40n	27e	Adrian C. Hanson	1	Baldwin, Layton S.	1891	Wannacut Lake	
197	Oka	40n	27e	John Morrill Placer	1	Baldwin, Layton S.	1891	Wannacut Lake	
199	Oka	38n	25e	Oro Fino	1	Baldwin, Layton S.	1891	Salmon River	
348	Oka	35n	24e	Nevada +	4	Baldwin, Layton S.	1891	Salmon River	
605	Oka	35n	24e	La Una	1	Baldwin, Layton S.	1891	Salmon River	
213	Oka	39n	25e	War Eagle Quartz	1	Baldwin, Layton S.	1892	Wannacut Lake	
214	Oka	39n	25e	Black Bear Quartz	1	Baldwin, Layton S.	1892	Wannacut Lake	
229	Oka	35n	25e	Kitty Quartz	1	Baldwin, Layton S.	1892	Ruby	
230	Oka	35n	25e	Second Thought +	2	Baldwin, Layton S.	1892	Salmon River	
231	Oka	36n	25n	Laughton Quartz	1	Baldwin, Layton S.	1892	Salmon River	
253	Oka	34n	24e	Missing Link Quartz	1	Baldwin, Layton S.	1892	Ruby	
253	Oka	34n	25e	Missing Link Quartz	1	Baldwin, Layton S.	1892	Ruby	
273	Oka	39n	26e	Old Log Cabin	1	Baldwin, Layton S.	1892	Wannacut Lake	
274	Oka	39n	26e	Nettie Dell	1	Baldwin, Layton S.	1892	Wannacut Lake	
275	Oka	39n	26e	State	1	Baldwin, Layton S.	1892	Wannacut Lake	
276	Oka	39n	26e	Mother in Law	1	Baldwin, Layton S.	1892	Wannacut Lake	
277	Oka	39n	26e	Bench	1	Baldwin, Layton S.	1892	Wannacut Lake	
278	Oka	39n	26e	Ninth of May	1	Baldwin, Layton S.	1892	Wannacut Lake	
279	Oka	39n	26e	Argosy	1	Baldwin, Layton S.	1892	Wannacut Lake	
280	Oka	39n	26e	Hazel	1	Baldwin, Layton S.	1892	Wannacut Lake	

MS #	County	Twn	Rng	Claim (+ = more)	No.	Mineral Surveyor	Year	District	Notes	
281	Oka	39n	26e	Thoroughfare	1	Baldwin, Layton S.	1892	Wannacut Lake		
282	Oka	39n	26e	Nettie Dell	1	Baldwin, Layton S.	1892	Wannacut Lake		
283	Oka	39n	26e	Ben Bolt	1	Baldwin, Layton S.	1892	Wannacut Lake		
315	Ktt	23n	14e	Iron King	1	Baldwin, Layton S.	1892	Cle Elum		
316	Oka	40n	27e	Golden Rope	1	Baldwin, Layton S.	1892	Wannacut Lake		
318	Oka	40n	27e	Matt Carpenter	Placer	1	Baldwin, Layton S.	1892	Wannacut Lake	
186	Oka	38n	25e	Ajax	1	Baldwin, Layton S.	1893	Salmon River		
180	Oka	38n	25e	Treasury	1	Baldwin, Layton S.	1894	Salmon River		
181	Oka	38n	25e	Standard	1	Baldwin, Layton S.	1894	Salmon River		
182	Oka	38n	25e	Little Corporal	1	Baldwin, Layton S.	1894	Salmon River		
183	Oka	38n	25e	Kismet	1	Baldwin, Layton S.	1894	Salmon River		
188	Oka	38n	25e	Excelsior	1	Baldwin, Layton S.	1894	Salmon River		
341	Oka	36n	25n	Belcher Quartz	1	Baldwin, Layton S.	1895	Galena		
186	Oka	38n	25e	Ajax	1	Baldwin, Layton S.	1896	Salmon River		
452	Oka	40n	25e	Golden Zone +	5	Baldwin, Layton S.	1898	Similkameen		
523	Oka	39n	25e	Betty Patterson	1	Baldwin, Layton S.	1899	Wannacut Lake		
527	Oka	40n	27e	Cobbler +	4	Baldwin, Layton S.	1899	Wannacut Lake		
528	Oka	40n	27e	Freezeout	1	Baldwin, Layton S.	1899	Wannacut Lake		
548	Oka	40n	30e	Commonwealth	Placer	1	Baldwin, Layton S.	1899	Meyers Creek	
562	Oka	38n	25e	New York +	51	Baldwin, Layton S.	1900	Gold Hill		
567	Oka	34n	25e	Woo Loo Moo	1	Baldwin, Layton S.	1900	Ruby		
569	Oka	39n	25e	Chulson +	5	Baldwin, Layton S.	1900	Gold Hill		
591	Oka	39n	25e	Ralph Hamilton +	4	Baldwin, Layton S.	1900	Gold Hill		
593	Oka	39n	25e	Alden +	4	Baldwin, Layton S.	1900	Gold Hill		
595	Oka	38n	25e	Florence +	2	Baldwin, Layton S.	1900	Gold Hill		
596	Oka	39n	25e	Chief Moses	1	Baldwin, Layton S.	1900	Gold Hill		
597	Oka	39n	25e	Lord Roberts	1	Baldwin, Layton S.	1900	Gold Hill		
598	Oka	39n	25e	Mildred	1	Baldwin, Layton S.	1900	Gold Hill		
599	Oka	39n	25e	Puritan Placer	1	Baldwin, Layton S.	1900	Gold Hill		
600	Oka	39n	25e	Rocky Ford Placer	1	Baldwin, Layton S.	1900	Gold Hill		
605	Oka	36n	24n	La Una	1	Baldwin, Layton S.	1900	Salmon River		
631	Oka	38n	26e	Defiance +	1	Baldwin, Layton S.	1901	Wannacut Lake		
558	Oka	40n	30e	Bird +	3	Baldwin, Layton S.	1902	Meyers Crk		
901	Ste	29n	36e	Tenderfoot +	12	Baldy, Milton Lightner	1907	none		
36	Oka	34n	25e	Reindeer Quartz	1	Ballard, Charles H	1888	Ruby	19 ac Lot 43, sheet 129	
37	Oka	34n	25e	4th of July Quartz	1	Ballard, Charles H	1888	Ruby	37f, 21 ac sheet 127	
37	Oka	35n	25e	Who Would Thought	1	Ballard, Charles H	1888	Salmon River	37e, 12 ac sheet 129	
37	Oka	36n	24n	John Arthur Lode and Mill Site	2	Ballard, Charles H	1888	Salmon River	37d, 22 ac	

MS #	County	Twn	Rng	Claim (+ = more)	No.	Mineral Surveyor	Year	District	Notes
38	Oka	34n	25e	Arlington Lode and Millsite	2	Ballard, Charles H	1888	Ruby	38d, 24 sheet ac 127
38	Oka	35n	25e	Golden Sand Placer	1	Ballard, Charles H	1888	Salmon River	38c, 50 sheets ac 128 & 123
82	Oka	34n	25e	Davidson +	6	Ballard, Charles H	1890	Ruby	
83	Oka	34n	25e	Alaska +	14	Ballard, Charles H	1890	Ruby	
106	Oka	40n	27e	Bernice Placer	1	Ballard, Charles H	1890	Wannacut Lake	
114	Oka	40n	25e	Julia +	2	Ballard, Charles H	1891	Similkameen	
115	Oka	40n	25e	California +	2	Ballard, Charles H	1891	Similkameen	
116	Oka	40n	25e	Kelly Mine +	2	Ballard, Charles H	1891	Similkameen	
117	Oka	40n	25e	California Cross Mine +	2	Ballard, Charles H	1891	Similkameen	
118	Oka	40n	25e	Pontiac Mine +	2	Ballard, Charles H	1891	Similkameen	
119	Oka	40n	25e	Elle Mehan +	2	Ballard, Charles H	1891	Similkameen	
120	Oka	40n	25e	San Francisco Mine +	2	Ballard, Charles H	1891	Similkameen	
121	Oka	35n	25e	Silver King +	7	Ballard, Charles H	1891	Salmon River	
122	Oka	39n	26e	Ivanhoe +	4	Ballard, Charles H	1891	Wannacut	
127	Oka	35n	25e	Phonograph	1	Ballard, Charles H	1891	Salmon River	
149	Oka	35n	25e	Delta	1	Ballard, Charles H	1891	Ruby	
150	Oka	35n	25e	Fraction	1	Ballard, Charles H	1891	Ruby	
200	Oka	35n	24e	Iron Cap	1	Ballard, Charles H	1891	Salmon River	
201	Oka	35n	24e	Welcome Nugget	1	Ballard, Charles H	1891	Salmon River	
202	Oka	35n	24e	Gold Cup	1	Ballard, Charles H	1891	Salmon River	
203	Oka	35n	24e	Silver Spray	1	Ballard, Charles H	1891	Salmon River	
204	Oka	35n	24e	Ham Silver	1	Ballard, Charles H	1891	Salmon River	
205	Oka	35n	24e	Lucky Strike	1	Ballard, Charles H	1891	Salmon River	
206	Oka	35n	24e	Silver Bluff	1	Ballard, Charles H	1891	Salmon River	
207	Oka	35n	25e	Sullivan	1	Ballard, Charles H	1891	Salmon River	
208	Oka	35n	24e	Silver Flood	1	Ballard, Charles H	1891	Salmon River	
209	Oka	35n	24e	Jay-eye-see	1	Ballard, Charles H	1891	Salmon River	
210	Oka	35n	24e	Polo	1	Ballard, Charles H	1891	Salmon River	
211	Oka	35n	24e	Alta	1	Ballard, Charles H	1891	Salmon River	
225	Oka	35n	25e	Idahoe	1	Ballard, Charles H	1892	Ruby	
226	Oka	36n	19e	Sunrise	1	Ballard, Charles H	1892	Salmon River	
227	Oka	36n	24n	Sunrise Extension	1	Ballard, Charles H	1892	Salmon River	
228	Oka	36n	24n	Jumbo Mine +	2	Ballard, Charles H	1892	Salmon River	
239	Oka	35n	25e	Hesper	1	Ballard, Charles H	1892	Salmon River	
320	Oka	33n	23e	Red Shirt Quartz	1	Ballard, Charles H	1893	Methow	
326	Oka	33n	22e	Bill Chickman	1	Ballard, Charles H	1893	Methow	
352	Oka	33n	22e	Red Shirt Millsite	1	Ballard, Charles H	1896	Methow	
526	Wha	37n	17e	Combination Placer	0	Ballard, Charles H	1899	Slate Creek	
566	Oka	35n	25e	War Eagle	1	Ballard, Charles H	1900	Ruby	
603	Wha	37n	17e	Bird +	2	Ballard, Charles H	1900	Slate Creek	
829	Wha	39n	17e	Chancellor Mill Site	1	Ballard, Charles H	1905	Slate Creek	
977	Wha	37n	17e	Whistler +	5	Ballard, Charles H	1909	Slate Creek	
1002	Wha	37n	17e	Shangrila	0	Ballard, Charles H	1909	Slate Creek	
989	Oka	33n	21e	Alder Creek +	3	Ballard, Charles H	1910	Twisp	
1001	Wha	38n	17e	Indiana	1	Ballard, Charles H	1910	Slate Creek	
1002	Oka	37n	17e	Shanghai	1	Ballard, Charles H	1910	Slate Creek	
1003	Wha	37n	17e	Nankin	1	Ballard, Charles H	1910	Slate Creek	
1004	Wha	37n	17e	Alpharetta	1	Ballard, Charles H	1910	Slate Creek	
1017	Wha	38n	17e	Grand View	1	Ballard, Charles H	1910	Slate Creek	
1018	Wha	37n	17e	Illinois	1	Ballard, Charles H	1910	Slate Creek	
830	Fer	37n	32e	Exchange No. 2 Placer	1	Ballard, Charles H.	1906	Eureka	

MS #	County	Twn	Rng	Claim (+ = more)	No.	Mineral Surveyor	Year	District	Notes
830	Oka	38n	17e	Exchange No. 2	1	Ballard, Charles H.	1906	Slate Creek	
689	Skm	10n	06e	Blackfalls Ld No 2+	11	Beach, Wesley	1902	St. Helens	
689	Skm	10n	05e	Black Falls +	0	Beach, Wesley	1904	St. Helens	
708	Skm	10n	06e	Germania No. 1 +	11	Beach, Wesley	1904	St. Helens	
697	Skm	10n	05e	N. C. No. 1 +	7	Beach, Wesley	1905	St. Helens	
821	Cow	10n	04e	Dry Gulch +	3	Beach, Wesley	1905	St. Helens	
1041	Skm	10n	05e	Allegheny +	2	Bell, C. R.	1911	St. Helens	
1042	Skm	10n	04e	Copper King +	2	Bell, C. R.	1911	St. Helens	
1043	Skm	10n	05e	Swan +	2	Bell, C. R.	1911	St. Helens	
698	Sno	28n	11e	Jumbo	0	Bgardner, Albro B Sr	1902	Silver Creek	
84	Skg	35n	06e	Last Chance Iron	1	Bleakley, John Franklin	1890	none	
85	Skg	35n	06e	Washington Iron Mine	1	Bleakley, John Franklin	1890	none	
100	Sno	29n	11e	Emma Bess	0	Bleakley, John Franklin	1890	Silver Creek	
100	Sno	28n	11e	Emma Bess	1	Bleakley, John Franklin	1890	Silver Creek	
124	Skg	29n	11e	Vandalia +	2	Bleakley, John Franklin	1891	Silver Creek	
124	Sno	28n	11e	Vandalia Quartz +	2	Bleakley, John Franklin	1891	Silver Creek	
125	Sno	28n	11e	Bluebird Quartz	1	Bleakley, John Franklin	1891	Silver Creek	
126	Sno	28n	11e	Transfer Quartz	1	Bleakley, John Franklin	1891	Silver Creek	
179	Sno	28n	11e	Anna Quartz	1	Bleakley, John Franklin	1891	Silver Creek	
198	Sno	29n	11e	Minnehaha Quartz	1	Bleakley, John Franklin	1891	Silver Creek	
335	Sno	29n	10e	Phelps Glacier	1	Bleakley, John Franklin	1894	Stillaguamish	
336	Sno	29n	10e	Little Chief Quartz	1	Bleakley, John Franklin	1894	Silver Creek	
337	Sno	29n	11e	Omega Quartz +	2	Bleakley, John Franklin	1894	Monte Cristo	
475	Fer	37n	32e	Mark Tapley	0	Booth, Arthur A.	1899	Eureka	
365	Fer	37n	32e	Black Tail	1	Booth, Arthur Allen	1897	Eureka	
372	Fer	35n	32e	McCawber +	2	Booth, Arthur Allen	1897	Eureka	
375	Fer	37n	32e	Quilp Quartz	1	Booth, Arthur Allen	1897	Eureka	
392	P O	39n	43e	Friday	1	Booth, Arthur Allen	1897	Ruby	
393	P O	39n	43e	Montiquat	1	Booth, Arthur Allen	1897	Ruby	
394	Fer	37n	32e	San Poil	1	Booth, Arthur Allen	1897	Eureka	
398	Fer	40n	34e	Morrison Placer	1	Booth, Arthur Allen	1898	Curlew	
413	Fer	36n	32e	Minnie	1	Booth, Arthur Allen	1898	Eureka	
419	Fer	37n	32e	Snowstorm Fraction	1	Booth, Arthur Allen	1898	Eureka	
445	Fer	37n	32e	Riney	1	Booth, Arthur Allen	1898	Eureka	
446	Fer	37n	32e	Apex Fraction	1	Booth, Arthur Allen	1898	Eureka	
450	Fer	37n	32e	Belligerent Fraction	1	Booth, Arthur Allen	1898	Eureka	
444	Fer	37n	32e	Kangaroo	1	Booth, Arthur Allen	1899	Eureka	
471	Fer	37n	32e	Looking Backward+	2	Booth, Arthur Allen	1899	Eureka	
475	Fer	36n	32e	Mark Tapley	1	Booth, Arthur Allen	1899	Eureka	
480	Fer	37n	32e	Morning Glory	0	Booth, Arthur Allen	1899	Eureka	
480	Fer	36n	32e	Morning glory	1	Booth, Arthur Allen	1899	Eureka	
481	Fer	37n	32e	Morning Glory Frac.	0	Booth, Arthur Allen	1899	Eureka	
481	Fer	36n	32e	Morning Glory Frac.	1	Booth, Arthur Allen	1899	Eureka	
482	Fer	37n	32e	Ida May	0	Booth, Arthur Allen	1899	Eureka	
482	Fer	36n	32e	Ida May	1	Booth, Arthur Allen	1899	Eureka	

MS #	County	Twn	Rng	Claim (+ = more)	No.	Mineral Surveyor	Year	District	Notes
483	Fer	37n	32e	Golden Eagle	0	Booth, Arthur Allen	1899	Eureka	
483	Fer	36n	32e	Golden Eagle	1	Booth, Arthur Allen	1899	Eureka	
484	Fer	37n	32e	Stray Horse	1	Booth, Arthur Allen	1899	Eureka	
485	Fer	37n	32e	Stray Horse	1	Booth, Arthur Allen	1899	Eureka	
486	Fer	37n	32e	T & R Fraction	1	Booth, Arthur Allen	1899	Eureka	
487	Fer	37n	32e	Alice	1	Booth, Arthur Allen	1899	Eureka	
492	Fer	36n	32e	Hit or Miss	1	Booth, Arthur Allen	1899	Eureka	
506	Fer	36n	32e	Roszanna +	5	Booth, Arthur Allen	1899	Eureka	
550	Ste	30n	38e	Tom Sawyer	1	Booth, Arthur Allen	1899	Springdale	
551	Ste	30n	38e	Copper Bell	1	Booth, Arthur Allen	1899	Springdale	
552	Ste	30n	38e	Ona +	2	Booth, Arthur Allen	1899	Springdale	
553	Ste	30n	38e	Cleveland +	7	Booth, Arthur Allen	1899	Springdale	
554	Ste	30n	38e	Olympia	1	Booth, Arthur Allen	1899	Springdale	
751	Fer	40n	34e	Tycoon	1	Booth, Arthur Allen	1903	Curlew	
756	Fer	30n	36e	Independence Plcr	1	Booth, Arthur Allen	1904	none	
763	Fer	40n	34e	Mondamin	1	Booth, Arthur Allen	1904	Curlew	
767	Fer	33n	31e	Park +	5	Booth, Arthur Allen	1904	West Fork	
767	Oka	33n	32e	Park +	0	Booth, Arthur Allen	1904	West Fork	
768	Fer	37n	32e	Ireland	1	Booth, Arthur Allen	1904	Eureka	
769	Fer	37n	32e	Insurgent Fraction	1	Booth, Arthur Allen	1904	Eureka	
770	Fer	37n	32e	Fraction	1	Booth, Arthur Allen	1904	Eureka	
788	Ste	40n	41e	Velvet	1	Booth, Arthur Allen	1904	Northport	
761	Fer	30n	36e	Roger Bar Placer	1	Booth, Arthur Allen	1905	none	
790	Fer	29n	35e	Eldorado Placer	1	Booth, Arthur Allen	1905	none	
791	Fer	30n	36e	Graveyard Placer	1	Booth, Arthur Allen	1905	none	
792	Fer	29n	35e	Sunnyside Placer	1	Booth, Arthur Allen	1905	none	
808	Ste	40n	43e	May Thomas +	5	Booth, Arthur Allen	1905	Metaline	
811	P O	40n	43e	Hanley	1	Booth, Arthur Allen	1905	Metaline	
823	Fer	30n	36e	Washington Placer	1	Booth, Arthur Allen	1905	none	
824	Fer	30n	36e	National Placer	1	Booth, Arthur Allen	1905	none	
809	P O	39n	43e	Sullivan	1	Booth, Arthur Allen	1906	Ruby	
810	P O	40n	43e	Cliff	1	Booth, Arthur Allen	1906	Metaline	
849	P O	39n	43e	Mark Taplay Placer	1	Booth, Arthur Allen	1907	Ruby	
874	P O	39n	43e	Emma L. +	2	Booth, Arthur Allen	1907	Ruby	
875	P O	39n	43e	Sampson Frac.+	6	Booth, Arthur Allen	1907	Ruby	
882	P O	39n	43e	Stealing Silver Lead+	5	Booth, Arthur Allen	1907	Ruby	
898	P O	39n	43e	Elk	5	Booth, Arthur Allen	1907	Metaline	
900	P O	39n	43e	Silver King Placer	1	Booth, Arthur Allen	1907	Metaline	
555	Fer	40n	33e	Santa Fe	1	Bowen, Oscar Sydney	1899	Curlew	
532	Fer	39n	37e	Homestake +	4	Bowen, Oscar Sydney	1901	Pierre Lake	
532	Ste	39n	37e	Homestake +	4	Bowen, Oscar Sydney	1901	Pierre Lake	
793	Ste	37n	37e	Banfort +	2	Bowen, Walter Lloyd	1905	Kettle River	
793	Ste	38n	37e	Bon font +	0	Bowen, Walter Lloyd	1905	Kettle River	
45	P O	39n	42e	Bella May Lode and Mill Site	2	Brown, Robert E. Lee	1889	Metaline	45b, 23 sheet ac 247
46	P O	39n	43e	Diamond R. Lode and Mill Site	2	Brown, Robert E. Lee	1889	Metaline	46b, 19 sheet ac 247
47	P O	39n	43e	Blue Bucket Lode and Millsite	2	Brown, Robert E. Lee	1889	Metaline	47b, 11 sheet ac 247
48	P O	39n	43e	Saturday Lode, Friday Lode, Brandyview Lode, Friday Millsite	4	Brown, Robert E. Lee	1889	Metaline	48 sheet a&b, 36 246 & ac 247

MS #	County	Twn	Rng	Claim (+ = more)	No.	Mineral Surveyor	Year	District	Notes	
65	Ste	39n	40e	Silver Crown	1	Brown, Robert E. Lee	1889	Colville	16 ac	sheet 233
66	Ste	39n	40e	Northern Light Lode	1	Brown, Robert E. Lee	1889	Colville	19 ac	sheet 233
69	Ste	35n	40e	Old Dominion	1	Brown, Robert E. Lee	1890	none		
556	Sno	29n	10e	Kibosh Placer	1	Brown, Webster E.	1899	Silver Creek		
556	Sno	30n	10e	Kibosh Placer	0	Brown, Webster E.	1899	Stillaguamish		
525	Kng	25n	10e	Sunday +	2	Brown, Webster E.	1900	Miller River		
563	Sno	30n	10e	Peacock +	0	Brown, Webster E.	1900	Stillaguamish		
563	Sno	29n	10e	Peacock +	2	Brown, Webster E.	1900	Stillaguamish		
564	Sno	30n	10e	Marysville	0	Brown, Webster E.	1900	Stillaguamish		
564	Sno	29n	10e	Marysville	1	Brown, Webster E.	1900	Stillaguamish		
579	Sno	28n	11e	Nugget Chief	1	Brown, Webster E.	1900	Silver Creek		
604	Sno	28n	11e	Northern Bell No. 2	1	Brown, Webster E.	1900	Silver Creek		
690	Ste	39n	39e	Grey Copper	1	Brown, Webster E.	1902	Northport		
691	Ste	40n	39e	Texas	1	Brown, Webster E.	1902	Northport		
693	Fer	37n	32e	Maude Taylor +	4	Brown, Webster E.	1902	Eureka		
692	Ste	40n	39e	Telitha	1	Brown, Webster E.	1903	Northport		
714	Kng	26n	11e	Fortune	1	Brown, Webster E.	1903	Money Creek		
725	Sno	30n	10e	Tenderfoot +	4	Brown, Webster E.	1903	Stillaguamish		
726	Sno	30n	10e	Silver Peak +	2	Brown, Webster E.	1903	Stillaguamish		
749	Kng	25n	11e	Aaron +	29	Brown, Webster E.	1903	Money Creek		
749	Sno	26n	11e	Aaron +	0	Brown, Webster E.	1903	Money Creek		
938	Kng	26n	11e	O & B	1	Brown, Webster E.	1903	Money Crk		
759	Ste	40n	38e	Blue Bell +	5	Brown, Webster E.	1904	Northport		
777	Kng	26n	10e	Crosley +	0	Brown, Webster E.	1904	Money Creek		
777	Kng	25n	10e	Crosby +	3	Brown, Webster E.	1904	Money Creek		
953	Skng	35n	09e	Daolin	1	Brown, Webster E.	1905	none		
841	Sno	27n	10e	Defiance +	4	Brown, Webster E.	1906	Index		
846	Kng	26n	10e	Buckeye No. 1 +	18	Brown, Webster E.	1906	Index		
845	Sno	28n	11e	Lindora +	3	Brown, Webster E.	1907	Silver Creek		
938	Kng	26n	10e	Annex	1	Brown, Webster E.	1908	none		
940	Skng	32n	08e	Moose Association Placer	1	Brown, Webster E.	1908	none		
941	Kng	26n	10e	Vulcan	1	Brown, Webster E.	1908	none		
942	Sno	26n	10e	Tombstone	1	Brown, Webster E.	1908	none		
950	Skng	35n	09e	Broderick	1	Brown, Webster E.	1909	none		
987	Sno	27n	09e	Isabell No. 1 +	3	Brown, Webster E.	1910	May Creek		
1243	Ktt	23n	15e	Ready Cash +	4	Burns, Chester S.	1942	Mt. Stewart		
1252	Oka	30n	22e	The Billy boy +	3	Burns, Chester S.	1946	Squaw Creek		
682	P O	38n	43e	Morning Star +	7	cancelled	1904	Metaline		
1293	Sno	28n	11e	Roy C. Mill Site	1	Carlson, Victor J. Jr	1953	Silver Creek		
1296	Sno	28n	11e	Covered Wagon 2+	3	Carlson, Victor J. Jr	1954	Silver Creek		
67	Oka	35n	25e	Silver Nugget, Comstock, Gold Crown, American Eagle, Silver Coin	5	Carr, Henry	1888	Ruby	89 ac	sheet 129
68	Oka	34n	25e	Bay Horse	1	Carr, Henry	1890	Ruby	18 ac	sheet 129 & 127
70	Oka	30n	25e	Success Placer +	2	Carr, Henry	1890	Ruby		
71	Oka	34n	25e	Keystone	1	Carr, Henry	1890	Ruby		
72	Oka	34n	25e	Monitor	0	Carr, Henry	1890	Ruby		

MS #	County	Twn	Rng	Claim (+ = more)	No.	Mineral Surveyor	Year	District	Notes
72	Oka	33n	20e	Monitor	1	Carr, Henry	1890	Ruby	
73	Oka	36n	25n	Homestake	1	Carr, Henry	1890	Salmon River	
73	Oka	33n	20e	Homestake +	1	Carr, Henry	1890	Salmon River	
76	Oka	34n	24e	Pomeroy +	2	Carr, Henry	1890	Ruby	
77	Oka	34n	25e	Arlington Mill Site	1	Carr, Henry	1890	Ruby	
81	Oka	35n	24e	Hidden Treasure +	1	Carr, Henry	1890	Salmon River	
77	Oka	34n	25e	Pomeroy +	0	Carr, Henry	1891	Ruby	
400	Fer	36n	32e	Ben Tillman	1	Carr, Henry	1897	Eureka	
403	Oka	36n	32e	Newton +	2	Carr, Henry	1897	Eureka	
399	Fer	36n	32e	Mono +	2	Carr, Henry	1898	Eureka	
403	Fer	36n	32e	Newton +	0	Carr, Henry	1898	Eureka	
404	Fer	36n	32e	Lucky	1	Carr, Henry	1898	Eureka	
412	Fer	36n	32e	Spring +	4	Carr, Henry	1898	Eureka	
428	Fer	38n	33e	Frances Placer	1	Carr, Henry	1898	Curlew Plcr	
429	Fer	38n	33e	Saint Peter Placer	1	Carr, Henry	1898	Curlew Plcr	
435	Fer	37n	32e	Home	1	Carr, Henry	1898	Eureka	
447	Fer	36n	32e	Little Ben	1	Carr, Henry	1898	Eureka	
451	Fer	36n	32e	Rambler	2	Carr, Henry	1898	Eureka	
476	Fer	37n	32e	Willamette +	2	Carr, Henry	1899	Eureka	
479	Fer	36n	32e	Lillie	1	Carr, Henry	1899	Eureka	
490	Fer	37n	32e	Maggie	1	Carr, Henry	1899	Eureka	
491	Fer	36n	32e	Summit +	1	Carr, Henry	1899	Eureka	
493	Fer	37n	32e	Valley View	1	Carr, Henry	1899	Eureka	
497	Fer	36n	32e	Liberty	1	Carr, Henry	1899	Eureka	
500	Fer	36n	32e	North Star	1	Carr, Henry	1899	Eureka	
515	Fer	36n	32e	Deer Park	1	Carr, Henry	1899	Eureka	
653	Ste	40n	39e	Defiance +	3	Clark, Arthur Brown	1901	Northport	
722	Oka	40n	29e	War Eagle	1	Clark, Arthur Brown	1903	Meyers Crk	
745	Ste	30n	38e	Iron Duke +	3	Clark, Arthur Brown	1903	Springdale	
668	Fer	32n	36e	Meteor +	3	Clarke, Roy Hughes	1902	none	
681	Fer	32n	36e	Ophir Placer	1	Clarke, Roy Hughes	1902	none	
864	Ste	31n	39e	Asstt +	14	Clarke, Roy Hughes	1906	Valley	
867	P O	39n	43e	LeRoy	1	Clarke, Roy Hughes	1906	Ruby	
879	P O	39n	43e	Spokane Placer	1	Clarke, Roy Hughes	1907	Ruby	
887	Ste	40n	36e	Abe Lincoln +	0	Clarke, Roy Hughes	1907	Pierre Lake	
887	Ste	39n	36e	Abe Lincoln +	3	Clarke, Roy Hughes	1907	Pierre Lake	
911	Fer	37n	34e	Spokane +	7	Clarke, Roy Hughes	1907	Eureka	
913	P O	40n	43e	Flusey +	2	Clarke, Roy Hughes	1908	Metaline	
868	P O	39n	43e	Bella May Fraction+	2	Clarke, Roy Hughes	1910	Ruby	
971	P O	39n	43e	Josephine	20	Clarke, Roy Hughes	1910	Metaline	
1022	Ste	40n	37e	Brian Boru +	0	Clarke, Roy Hughes	1910	Pierre Lake	
1022	Ste	40n	36e	Brian Boru +	2	Clarke, Roy Hughes	1910	Pierre Lake	
1025	P O	39n	43e	Young American +	6	Clarke, Roy Hughes	1910	Metaline	
1031	Fer	40n	33e	Black Diamond +	10	Clarke, Roy Hughes	1910	Curlew	
1109	P O	32n	45e	Hawkeye +	2	Clarke, Roy Hughes	1916	Newport	
1110	P O	32n	45e	Hart-of-it	1	Clarke, Roy Hughes	1916	Newport	
1111	P O	32n	45e	Independence +	1	Clarke, Roy Hughes	1916	Newport	
402	Fer	37n	32e	Mountain Lion +	4	Cline, George T.	1898	Eureka	
420	Fer	37n	32e	Alpine Fraction +	6	Cline, George T.	1898	Eureka	
425	Fer	37n	32e	Trade Dollar	1	Cline, George T.	1898	Eureka	
459	Fer	36n	32e	Wabash Placer	1	Cline, George T.	1898	Eureka	
764	Sno	28n	10e	Excelsior No. 1 +	10	Coe, Alfred B.	1904	Index	
806	Kng	24n	13e	Dutch Miller +	2	Coe, Alfred B.	1905	Burns	
1165	Sno	29n	11e	Cass +	3	Copp, Frank H.	1921	Monte Cristo	
1167	Sno	29n	11e	Philo +	3	Copp, Frank H.	1921	Monte Cristo	

MS #	County	Twn	Rng	Claim (+ = more)	No.	Mineral Surveyor	Year	District	Notes
927	Oka	31n	30e	Echo +	3	Corlett, Bertram E.	1908	Moses	
338	Wha	37n	17e	Park Placer	1	Cryderman, John J.	1894	Slate Creek	
699	Wha	40n	09e	Klondike +	6	Cupples, Horace G.	1902	Mt. Baker	
661	Wha	40n	09e	L. A. Garrison +	2	Cupples, Horace G.	1903	Mt. Baker	
744	Wha	40n	09e	Mt. Vernon +	2	Cupples, Horace G.	1903	Mt. Baker	
663	Wha	38n	17e	Randall +	3	Cupples, Horace G.	1905	Slate Creek	
812	Wha	38n	17e	Short Grub +	2	Cupples, Horace G.	1905	Slate Creek	
813	Wha	37n	17e	Murtle	1	Cupples, Horace G.	1905	Slate Creek	
814	Wha	37n	17e	First Find +	2	Cupples, Horace G.	1905	Slate Creek	
954	P O	39n	43e	Sullivan Placer	1	Dehuff, Arthur I.	1909	Metaline	
955	P O	39n	43e	Defiance Placer	1	Dehuff, Arthur I.	1909	Metaline	
956	P O	39n	43e	Champagne Placer	1	Dehuff, Arthur I.	1909	Metaline	
957	P O	39n	43e	Spokane Placer	1	Dehuff, Arthur I.	1909	Metaline	
984	P O	39n	43e	Homestake Placer	1	Dehuff, Arthur I.	1910	Metaline	
856	Kng	22n	11e	Carmack +	6	Dunn, Harvey	1907	Burns	
915	Kng	24n	11e	Star Lode +	4	Dunn, Harvey	1908	Burns	
923	Kng	24n	11e	Monte Cristo +	11	Dunn, Harvey	1908	Burns	
711	Ktt	22n	14e	Whistling Badger +	2	Emerson, Moses M.	1903	Cle Elum	
816	Ktt	22n	14e	Brooklyn +	3	Emerson, Moses M.	1905	Cle Elum	
817	Che	23n	15e	Hemalite +	2	Emerson, Moses M.	1905	Cle Elum	
817	Ktt	23n	14e	Hematite Iron Claim+	2	Emerson, Moses M.	1905	Cle Elum	
818	Ktt	22n	14e	Big Timber Iron	1	Emerson, Moses M.	1905	Cle Elum	
820	Ktt	23n	14e	Bessemer	0	Emerson, Moses M.	1905	Cle Elum	
820	Che	23n	15e	Bessemer	1	Emerson, Moses M.	1905	Cle Elum	
819	Ktt	23n	14e	Iron Boss Fraction	1	Emerson, Moses M.	1906	Cle Elum	
1155	Oka	38n	26e	Perhaps +	3	Fisher, Arthur H.	1920	Galena	
1155	Oka	38n	27e	White Rock +	4	Fisher, Arthur H.	1920	Galena	
1193	Sno	30n	10e	Fairholme +	3	Fisher, Arthur H.	1925	none	
109	Sno	28n	11e	Sunday Star Quartz +	2	Folstad, John J.	1891	Silver Creek	
110	Sno	28n	11e	Homestake Quartz +	2	Folstad, John J.	1891	Silver Creek	
111	Sno	28n	11e	Silver Creek Quartz	1	Folstad, John J.	1891	Silver Creek	
221	Sno	30n	10e	Docewallips	1	Folstad, John J.	1892	Stillaguamish	
222	Sno	30n	10e	Nora Placer Claim	1	Folstad, John J.	1892	Stillaguamish	
223	Sno	30n	10e	Alice M. Placer	1	Folstad, John J.	1892	Stillaguamish	
592	Oka	38n	25e	Akron +	2	Gardiner, George J.	1902	Gold Hill	
594	Oka	38n	25e	Siwash +	2	Gardiner, George J.	1902	Gold Hill	
669	Oka	38n	25e	Alpine Fraction +	8	Gardiner, George J.	1902	Gold Hill	
696	Oka	38n	25e	Antelope	1	Gardiner, George J.	1902	Gold Hill	
723	Oka	39n	26e	Treadwell +	0	Gardiner, George J.	1903	Wannacut Lake	
723	Oka	40n	26e	Treadwell +	16	Gardiner, George J.	1903	Wannacut Lake	
754	Oka	38n	25e	Utica +	2	Gardiner, George J.	1903	Wannacut Lake	
789	Oka	39n	26e	Copper King +	2	Gardiner, George J.	1905	Wannacut Lake	
803	Oka	40n	25e	King Solomon No. 5	1	Gardiner, George J.	1905	Wannacut Lake	
804	Oka	40n	25e	King Solomon +	2	Gardiner, George J.	1905	Wannacut Lake	
805	Oka	39n	26e	Homestake +	8	Gardiner, George J.	1905	Wannacut Lake	
835	Oka	39n	26e	Homestake	8	Gardiner, George J.	1905	Wannacut Lake	
839	Oka	39n	25e	Snowflake Fraction +	13	Gardiner, George J.	1906	Wannacut Lake	
881	Oka	38n	25e	Utica +	2	Gardiner, George J.	1907	Wannacut Lake	
891	Oka	39n	26e	Caroline +	2	Gardiner, George J.	1907	Wannacut Lake	

MS #	County	Twn	Rng	Claim (+ = more)	No.	Mineral Surveyor	Year	District	Notes
892	Oka	39n	26e	Hiawatha	1	Gardiner, George J.	1907	Wannacut Lake	
958	Oka	40n	27e	Hidden Treasure	1	Gardiner, George J.	1909	Similkameen	
962	Oka	39n	26e	Wehe +	11	Gardiner, George J.	1909	Wannacut Lake	
982	Oka	39n	25e	Summit	1	Gardiner, George J.	1909	Wannacut	
983	Oka	38n	25e	Tunnel Site +	2	Gardiner, George J.	1909	Wannacut Lake	
985	Oka	40n	27e	Eva	1	Gardiner, George J.	1910	Similkameen	
986	Oka	40n	25e	Eagle No. 5 +	4	Gardiner, George J.	1910	Similkameen	
1021	Oka	40n	25e	Crescent +	5	Gardiner, George J.	1910	Mt Chopaca	
1078	Skq	35n	09e	Carrara Assn Placer	1	Gardner, Albro B. Jr.	1914	Jackman Crk	
1095	Ktt	21n	12e	Milwaukie Blue Mine	1	Gardner, Albro B. Jr.	1914	none	
1098	Wha	36n	09e	Carrara Assn Placer +	4	Gardner, Albro B. Jr.	1914	Jackman Crk	
1113	Sno	29n	11e	Lucky Dell +	3	Gardner, Albro B. Jr.	1916	Silver Creek	
1141	Kng	23n	11e	Gold Meyer Hot Mineral	1	Gardner, Albro B. Jr.	1919	none	
1142	Sno	28n	10e	Copper King +	2	Gardner, Albro B. Jr.	1919	Index	
1174	Pie	18n	07e	Shiner	1	Gardner, Albro B. Jr.	1923	none	
655	Sno	30n	10e	Brass Wire +	0	Gardner, Albro B. Sr	1901	Stillaguamish	
655	Sno	29n	10e	Brass Mine +	2	Gardner, Albro B. Sr	1901	Stillaguamish	
656	Sno	28n	11e	Ben Butler	1	Gardner, Albro B. Sr	1901	Silver Creek	
695	Sno	30n	10e	Eagle +	2	Gardner, Albro B. Sr	1902	Stillaguamish	
698	Sno	29n	11e	Jumbo	1	Gardner, Albro B. Sr	1902	Silver Creek	
709	Kng	25n	10e	Lanark +	6	Gardner, Albro B. Sr	1902	Buena Vista	
715	Sno	27n	09e	Peacock +	4	Gardner, Albro B. Sr	1903	Index	
731	Sno	27n	10e	Wonder No. 1 +	10	Gardner, Albro B. Sr	1903	Index	
732	Sno	27n	10e	Maud +	2	Gardner, Albro B. Sr	1903	Index	
748	Kng	24n	13e	Equity +	2	Gardner, Albro B. Sr	1904	Burns	
753	Sno	27n	09e	Reliance +	8	Gardner, Albro B. Sr	1904	May Creek	
825	Sno	30n	10e	Garden No. 4 Placer+	8	Gardner, Albro B. Sr	1905	Stillaguamish	
912	Kng	26n	10e	Oso	2	Gardner, Albro B. Sr	1908	Boring	
924	Kng	21n	09e	Thistle	1	Gardner, Albro B. Sr	1908	none	
932	Sno	29n	11e	Gold Eagle +	7	Gardner, Albro B. Sr	1908	Silver Creek	
934	Sno	28n	11e	Lucky boy +	0	Gardner, Albro B. Sr	1908	Silver Creek	
934	Sno	29n	11e	Lucky boy +	10	Gardner, Albro B. Sr	1908	Silver Creek	
943	Sno	29n	11e	Niagara +	0	Gardner, Albro B. Sr	1908	Silver Creek	
943	Sno	28n	11e	Niagara +	9	Gardner, Albro B. Sr	1908	Silver Creek	
972	Sno	29n	11e	Little Lee	1	Gardner, Albro B. Sr	1908	Silver Creek	
973	Sno	29n	11e	Q T	1	Gardner, Albro B. Sr	1908	Silver Creek	
975	Sno	29n	11e	Zeta	1	Gardner, Albro B. Sr	1908	Monte Cristo	
1037	Sno	29n	11e	Rattler Placer +	9	Gardner, Albro B. Sr	1911	Silver Creek	
1050	Kng	26n	10e	Eureka +	5	Gardner, Albro B. Sr	1911	Boring	
1050	Kng	26n	11e	Henrietta +	6	Gardner, Albro B. Sr	1911	Boring	
1052	Kng	26n	10e	Mayflower +	2	Gardner, Albro B. Sr	1911	Boring	
1318	Skq	36n	11e	Alamether +	3	Gonnason, Walter L.	1961	Mt. Baker	
1291	Kng	25n	10e	Langer No. 1 +	7	Gonnason, Walter L.	1964	Buena Vista	
1168	Oka	40n	25e	Silver Queen	1	Goodell, Albert I.	1921	Wannacut Lake	
1242	Oka	36n	23n	Carl Frederick +	2	Goodsell, Barclay O.	1941	Salmon River	
1246	Lin	27n	38e	Sunset No. 1 +	2	Goodsell, Barclay O.	1944	none	
1254	Ste	39n	42e	Silver LED +	14	Goodsell, Barclay O.	1946	none	
1255	Oka	40n	30e	American Girl +	5	Goodsell, Barclay O.	1947	Meyers Creek	
1256	Kng	25n	09e	Webster No. 1 +	12	Goodsell, Barclay O.	1947	Buena Vista	
1258	Ste	40n	37e	T M	12	Goodsell, Barclay O.	1948	Orient	
1273	Fer	36n	32e	1 Day Monitor	1	Goodsell, Barclay O.	1953	Eureka	

MS #	County	Twn	Rng	Claim (+ = more)	No.	Mineral Surveyor	Year	District	Notes
1273	Oka	36n	32e	Iron Mountain Fraction	1	Goodsell, Barclay O.	1953	Eureka	
1283	Ste	35n	37e	Silver Queen +	11	Goodsell, Barclay O.	1953	Kettle Falls	
1287	Ktt	20n	18e	Mountain Beaver +	2	Goodsell, Barclay O.	1953	Swauk	
1288	Ste	38n	40e	Mary Ann +	12	Goodsell, Barclay O.	1953	Northport	
1297	Che	27n	15e	Soda Springs Limestone	1	Goodsell, Barclay O.	1954	Chiwawa	
1298	Che	27n	15e	AG Away +	8	Goodsell, Barclay O.	1954	Chiwawa	
1300	Che	27n	15e	Peavine	1	Goodsell, Barclay O.	1954	Chiwawa	
1301	Che	27n	15e	Betty 2 +	3	Goodsell, Barclay O.	1954	Chiwawa	
1303	Oka	40n	25e	My Little Chopaca +	4	Goodsell, Barclay O.	1956	Wannacut Lake	
1304	Oka	40n	25e	Plover +	6	Goodsell, Barclay O.	1956	Wannacut Lake	
1000	Ste	40n	42e	Standard +	7	Goodsell, Charles H.	1910	Northport	
1046	Ste	37n	37e	Dipper	1	Goodsell, Charles H.	1911	none	
1061	Fer	32n	36e	Fidalgo +	2	Goodsell, Charles H.	1912	none	
1064	Fer	32n	36e	Grissy Run	0	Goodsell, Charles H.	1912	Meteor	
1064	Fer	31n	36e	Grissy Run	1	Goodsell, Charles H.	1912	Meteor	
1073	Ste	39n	37e	Climax +	4	Goodsell, Charles H.	1913	Pierre Lake	
1088	Ste	29n	37e	Exodus +	2	Goodsell, Charles H.	1914	Springdale	
1114	Ste	31n	38e	King Solomon	1	Goodsell, Charles H.	1916	Meteor	
1115	Fer	31n	36e	Johnie Bell +	5	Goodsell, Charles H.	1916	Meteor	
1119	P O	32n	45e	Surprise	1	Goodsell, Charles H.	1917	Newport	
1120	P O	32n	45e	Comstock Fraction	1	Goodsell, Charles H.	1917	Newport	
1122	Ste	31n	41e	Dupont	1	Goodsell, Charles H.	1917	Chewelah	
1126	P O	32n	45e	Fractional Keg +	2	Goodsell, Charles H.	1917	Newport	
1127	Fer	40n	34e	Pick +	3	Goodsell, Charles H.	1917	Curlew	
1154	Ste	33n	38e	Goodenough +	8	Goodsell, Charles H.	1919	Summit	
1163	Oka	38n	31e	Wallingford +	2	Goodsell, Charles H.	1920	Ballaratt	
1173	Fer	29n	34e	Mammoth +	4	Goodsell, Charles H.	1922	San Poil	
1177	Fer	32n	36e	Chance Diamond +	10	Goodsell, Charles H.	1922	Enterprise	
1182	Fer	40n	36e	Joey +	5	Goodsell, Charles H.	1923	none	
1183	Ste	38n	39e	Jasper +	2	Goodsell, Charles H.	1924	Bossburg	
1190	Ste	35n	40e	Demsey	1	Goodsell, Charles H.	1924	none	
1191	Ste	35n	40e	Carpenter	1	Goodsell, Charles H.	1924	none	
1192	Ste	31n	39e	Mother Lode +	4	Goodsell, Charles H.	1925	Valley	
1194	P O	40n	44e	Hill No. 2	1	Goodsell, Charles H.	1926	Metaline	
1199	P O	40n	43e	Boundary Silver Lead+	2	Goodsell, Charles H.	1926	Metaline	
1182	Fer	39n	36e	Joey +	0	Goodsell, Charles H.	1929	none	
1208	Che	31n	17e	Minnie +	3	Goodsell, Charles H.	1929	Chelan	
1211	Ste	33n	38e	Silver Summit +	3	Goodsell, Charles H.	1930	Chewelah	
1213	Che	31n	17e	Copper Creek +	2	Goodsell, Charles H.	1930	Chelan	
1214	Che	31n	17e	Lucille +	4	Goodsell, Charles H.	1930	Chelan	
1217	Fer	40n	34e	Cyprus +	2	Goodsell, Charles H.	1931	Curlew	
1218	Fer	40n	34e	Globe +	7	Goodsell, Charles H.	1931	Curlew	
1219	Fer	40n	34e	Blue Grouse +	6	Goodsell, Charles H.	1931	Curlew	
1220	P O	39n	43e	Halliday	11	Goodsell, Charles H.	1931	Metaline	
1221	Che	31n	17e	Lucille	1	Goodsell, Charles H.	1931	Chelan	
1224	Ste	32n	38e	View No. 1 +	2	Goodsell, Charles H.	1935	Summit	
1277	Fer	40n	34e	Alabama +	2	Goodsell, Charles H.	1935	Curlew	
1229	Skg	36n	11e	Orn	1	Goodsell, Charles H.	1936	Marblemount	
1230	Ste	29n	37e	Siedlitz +	5	Goodsell, Charles H.	1936	Springdale	
1232	Che	31n	17e	Lucille Mill Site	1	Goodsell, Charles H.	1937	Chelan	
1236	P O	39n	43e	January	18	Goodsell, Charles H.	1938	Metaline	
1237	Ste	32n	38e	Columbia No. 3 +	2	Goodsell, Charles H.	1938	Summit	

MS #	County	Twn	Rng	Claim (+ = more)	No.	Mineral Surveyor	Year	District	Notes
1239	Che	31n	17e	Rain +	7	Goodsell, Charles H.	1939	Chelan	
1240	P O	39n	43e	Sunday +	11	Goodsell, Charles H.	1940	Metaline	
1244	Che	31n	17e	Lucerne +	11	Goodsell, Charles H.	1942	Chelan	
996	Ste	35n	38e	Santiago Mill Site	1	Haas, Nathan	1910	Kettle Falls	
1019	Che	34n	16e	Gem Lode	1	Haas, Nathan	1910	Stehekin	
787	Oka	40n	30e	Pilot Hill +	5	Hammond, Thomas M. Jr.	1907	Meyers Creek	
379	Fer	36n	32e	Lost	1	Hammond, Thomas Murry, Jr.	1897	Eureka	
379	Fer	37n	32e	Lost	1	Hammond, Thomas Murry, Jr.	1897	Eureka	
396	Fer	40n	34e	Exclaim	1	Hammond, Thomas Murry, Jr.	1897	Curlew	
405	Fer	36n	32e	Delaware +	2	Hammond, Thomas Murry, Jr.	1898	Eureka	
406	Fer	37n	33n	Iron Mountain +	11	Hammond, Thomas Murry, Jr.	1898	Eureka	
423	Fer	36n	32e	Erdman +	2	Hammond, Thomas Murry, Jr.	1898	Eureka	
424	Fer	36n	32e	Nipond Tuck +	2	Hammond, Thomas Murry, Jr.	1898	Eureka	
427	Fer	37n	32e	Spokane +	0	Hammond, Thomas Murry, Jr.	1898	Eureka	
427	Fer	36n	32e	Spokane +	5	Hammond, Thomas Murry, Jr.	1898	Eureka	
437	Fer	37n	32e	Phig Hat	1	Hammond, Thomas Murry, Jr.	1898	Eureka	
438	Fer	37n	32e	Bodie Placer +	1	Hammond, Thomas Murry, Jr.	1898	Eureka	
448	Fer	37n	32e	San Poil Fraction	1	Hammond, Thomas Murry, Jr.	1898	Eureka	
453	Fer	37n	37e	Fannie Woodland +	2	Hammond, Thomas Murry, Jr.	1898	Eureka	
460	Fer	37n	33n	Belcher	1	Hammond, Thomas Murry, Jr.	1898	Eureka	
461	Fer	37n	32e	Baby Fraction	1	Hammond, Thomas Murry, Jr.	1898	Eureka	
436	Fer	37n	32e	Tom Thumb +	6	Hammond, Thomas Murry, Jr.	1899	Eureka	
467	Fer	36n	32e	Princess Maud	1	Hammond, Thomas Murry, Jr.	1899	Eureka	
468	Fer	37n	32e	Eureka Queen	1	Hammond, Thomas Murry, Jr.	1899	Eureka	
469	Fer	36n	32e	Iron Monitor	1	Hammond, Thomas Murry, Jr.	1899	Eureka	
470	Fer	37n	34e	Red Eagle	1	Hammond, Thomas Murry, Jr.	1899	Kettle River	
488	Fer	36n	32e	Anaconda	1	Hammond, Thomas Murry, Jr.	1899	Eureka	
489	Fer	37n	32e	Mountain Lion	1	Hammond, Thomas Murry, Jr.	1899	Eureka	
494	Fer	36n	32e	Troubadour	1	Hammond, Thomas Murry, Jr.	1899	Eureka	
495	Fer	36n	32e	Portland Quartz	1	Hammond, Thomas Murry, Jr.	1899	Eureka	
498	Fer	40n	34e	Butte and Boston +	4	Hammond, Thomas Murry, Jr.	1899	Curlew	
499	Fer	36n	32e	Golden Lilly	1	Hammond, Thomas Murry, Jr.	1899	Eureka	

MS #	County	Twn	Rng	Claim (+ = more)	No.	Mineral Surveyor	Year	District	Notes
502	Fer	36n	32e	Josie	1	Hammond, Thomas Murry, Jr.	1899	Eureka	
503	Fer	36n	32e	Eureka	1	Hammond, Thomas Murry, Jr.	1899	Eureka	
504	Fer	37n	32e	Heart Solo	0	Hammond, Thomas Murry, Jr.	1899	Eureka	
504	Fer	36n	32e	Heart Solo	1	Hammond, Thomas Murry, Jr.	1899	Eureka	
508	Fer	37n	32e	Agnes	1	Hammond, Thomas Murry, Jr.	1899	Eureka	
509	Fer	37n	32e	Gopher	1	Hammond, Thomas Murry, Jr.	1899	Eureka	
513	Fer	37n	33n	Matty	1	Hammond, Thomas Murry, Jr.	1899	Eureka	
516	Fer	36n	32e	Bessie Fraction	1	Hammond, Thomas Murry, Jr.	1899	Eureka	
520	Fer	37n	32e	619 +	3	Hammond, Thomas Murry, Jr.	1899	Eureka	
521	Fer	36n	32e	Elgin	1	Hammond, Thomas Murry, Jr.	1899	Eureka	
524	Fer	37n	33n	Ground Hog	1	Hammond, Thomas Murry, Jr.	1899	Eureka	
529	Fer	37n	33n	East San Poil	1	Hammond, Thomas Murry, Jr.	1899	Eureka	
530	Fer	37n	33n	San Jaucin	1	Hammond, Thomas Murry, Jr.	1899	Eureka	
541	Ste	40n	38e	Contest	1	Hammond, Thomas Murry, Jr.	1899	Northport	
542	Fer	37n	32e	Standard Quartz	1	Hammond, Thomas Murry, Jr.	1899	Eureka	
544	Fer	38n	32e	Discovery	1	Hammond, Thomas Murry, Jr.	1899	Ballaratt	
557	Oka	40n	30e	Reckless Quartz	1	Hammond, Thomas Murry, Jr.	1899	Meyers Creek	
559	Oka	36n	32e	Tessie	0	Hammond, Thomas Murry, Jr.	1899	Eureka	
570	Fer	40n	34e	Copper Queen +	4	Hammond, Thomas Murry, Jr.	1899	Curlew	
561	Fer	34n	32e	Gold Bug Placer	1	Hammond, Thomas Murry, Jr.	1900	none	
573	Fer	40n	34e	Lilly Newton	1	Hammond, Thomas Murry, Jr.	1900	Curlew	
574	Fer	36n	32e	Chespa +	2	Hammond, Thomas Murry, Jr.	1900	Eureka	
575	Fer	36n	32e	Hercules	1	Hammond, Thomas Murry, Jr.	1900	Eureka	
578	Fer	36n	32e	St. Paul	1	Hammond, Thomas Murry, Jr.	1900	Eureka	
581	Fer	37n	32e	Rosa Fraction	1	Hammond, Thomas Murry, Jr.	1900	Eureka	
582	Fer	37n	32e	North Star Fraction	1	Hammond, Thomas Murry, Jr.	1900	Eureka	
583	Fer	37n	32e	Protection +	3	Hammond, Thomas Murry, Jr.	1900	Eureka	
584	Fer	37n	32e	Marmon	1	Hammond, Thomas Murry, Jr.	1900	Eureka	
585	Fer	37n	32e	Ruby	0	Hammond, Thomas Murry, Jr.	1900	Eureka	
585	Fer	36n	32e	Ruby	1	Hammond, Thomas Murry, Jr.	1900	Eureka	

MS #	County	Twn	Rng	Claim (+ = more)	No.	Mineral Surveyor	Year	District	Notes
586	Fer	36n	32e	Rawhide	1	Hammond, Thomas Murry, Jr.	1900	Eureka	
586	Oka	36n	32e	Rawhide	0	Hammond, Thomas Murry, Jr.	1900	Eureka	
587	Fer	37n	32e	Sandstone Placer	0	Hammond, Thomas Murry, Jr.	1900	Eureka	
587	Fer	36n	32e	Sandstone Placer	1	Hammond, Thomas Murry, Jr.	1900	Eureka	
588	Fer	39n	33e	Aubin Boy +	11	Hammond, Thomas Murry, Jr.	1900	Curlew	
589	Fer	36n	32e	Prolaction Fraction	1	Hammond, Thomas Murry, Jr.	1900	Eureka	
612	Fer	37n	32e	Peacemaker +	2	Hammond, Thomas Murry, Jr.	1900	Eureka	
623	Fer	40n	34e	Copper Bullion +	2	Hammond, Thomas Murry, Jr.	1901	Curlew	
625	Fer	40n	34e	Minnehaha	1	Hammond, Thomas Murry, Jr.	1901	Curlew	
627	Fer	36n	34e	California +	0	Hammond, Thomas Murry, Jr.	1901	Eureka	
627	Fer	35n	34n	California +	17	Hammond, Thomas Murry, Jr.	1901	Eureka	
629	Fer	37n	32e	Quilp Fraction	1	Hammond, Thomas Murry, Jr.	1901	Eureka	
632	Fer	36n	32e	Copper Mountain +	7	Hammond, Thomas Murry, Jr.	1901	Eureka	
634	Fer	37n	32e	Primrose	1	Hammond, Thomas Murry, Jr.	1901	Eureka	
635	Fer	36n	32e	Alpine Fraction +	3	Hammond, Thomas Murry, Jr.	1901	Eureka	
636	Fer	37n	32e	Seattle Quartz	3	Hammond, Thomas Murry, Jr.	1901	Eureka	
637	Fer	37n	32e	Standard	1	Hammond, Thomas Murry, Jr.	1901	Eureka	
646	Oka	40n	30e	Delate	1	Hammond, Thomas Murry, Jr.	1901	Meyers Creek	
647	Fer	38n	32e	Grand view	1	Hammond, Thomas Murry, Jr.	1901	Eureka	
652	Fer	40n	33e	Violet	1	Hammond, Thomas Murry, Jr.	1901	Curlew	
654	Fer	37n	32e	Bellsville	1	Hammond, Thomas Murry, Jr.	1901	Eureka	
662	Fer	37n	32e	Transit	1	Hammond, Thomas Murry, Jr.	1901	Eureka	
666	Jef	29n	01w	Washington Placer	1	Hammond, Thomas Murry, Jr.	1902	none	
673	Oka	40n	30e	Buckhorn +	11	Hammond, Thomas Murry, Jr.	1902	Meyers Creek	
674	Oka	40n	30e	Alhambra	1	Hammond, Thomas Murry, Jr.	1902	Meyers Creek	
678	Fer	37n	32e	Silver Dollar	1	Hammond, Thomas Murry, Jr.	1902	Eureka	
710	Fer	37n	32e	Valley View +	4	Hammond, Thomas Murry, Jr.	1902	Eureka	
501	Fer	36n	32e	Wake up Joe +	0	Hammond, Thomas Murry, Jr.	1903	Eureka	
501	Fer	37n	32e	Wakeup Joe+	6	Hammond, Thomas Murry, Jr.	1903	Eureka	
511	Fer	34n	32e	Dewey Placer	0	Hammond, Thomas Murry, Jr.	1903	Nespelem	

MS #	County	Twn	Rng	Claim (+ = more)	No.	Mineral Surveyor	Year	District	Notes
719	Fer	36n	32e	Palo Alta	2	Hammond, Thomas Murry, Jr.	1903	Eureka	
721	Oka	38n	31e	Bodie Bodie No. 2 +	5	Hammond, Thomas Murry, Jr.	1903	Ballarat	
724	Fer	34n	36e	Lucknow +	2	Hammond, Thomas Murry, Jr.	1903	none	
727	Fer	37n	32e	Fin +	3	Hammond, Thomas Murry, Jr.	1903	Eureka	
580	Fer	36n	32e	Gene Placer	1	Hammond, Thomas Murry, Jr.	1904	Eureka	
765	Fer	29n	33e	Golden Cord +	3	Hammond, Thomas Murry, Jr.	1904	San Poil	
775	Oka	40n	30e	Battleship +	4	Hammond, Thomas Murry, Jr.	1904	Meyers Creek	
776	Oka	40n	29e	Criterion +	4	Hammond, Thomas Murry, Jr.	1904	Meyers Creek	
782	Fer	40n	34e	Viola H. +	2	Hammond, Thomas Murry, Jr.	1904	Curlew	
784	Fer	37n	32e	Dewdrop Quartz	1	Hammond, Thomas Murry, Jr.	1904	Eureka	
794	Fer	37n	34e	Colfax +	2	Hammond, Thomas Murry, Jr.	1905	Eureka	
831	Fer	37n	32e	Colon +	4	Hammond, Thomas Murry, Jr.	1906	Meyers Creek	
836	Fer	35n	32e	Falls View Placer	0	Hammond, Thomas Murry, Jr.	1906	Nespelem	
836	Fer	34n	32e	Bodie Placer +	2	Hammond, Thomas Murry, Jr.	1906	Nespelem	
838	Fer	31n	36e	Stranger +	3	Hammond, Thomas Murry, Jr.	1906	Summit Camp	
848	Oka	40n	30e	Don't Kum Tux	1	Hammond, Thomas Murry, Jr.	1906	Meyers Creek	
860	Oka	33n	31e	Gertrude +	4	Hammond, Thomas Murry, Jr.	1906	Nespelem	
862	Oka	37n	31e	Umbra +	5	Hammond, Thomas Murry, Jr.	1906	Wauconda	
865	Fer	37n	32e	Aspen	1	Hammond, Thomas Murry, Jr.	1906	Eureka	
866	Oka	40n	30e	Bonnie Dean +	6	Hammond, Thomas Murry, Jr.	1906	Meyers Creek	
872	Fer	37n	32e	Lone Hand	1	Hammond, Thomas Murry, Jr.	1906	Eureka	
1259	Jef	26n	03w	Elkhorn Group +	23	Harrigan, Wayne C.	1948	Constance	
1261	Che	22n	17e	Washington +	5	Harrigan, Wayne C.	1948	Peshastin	
1262	Sno	29n	11e	Bear +	0	Harrigan, Wayne C.	1949	Silver Creek	
1262	Sno	28n	11e	Bear +	10	Harrigan, Wayne C.	1949	Silver Creek	
1263	Sno	28n	11e	Covered Wagon N 1+	2	Harrigan, Wayne C.	1949	Silver Creek	
1264	Kng	25n	10e	Black Bear +	17	Harrigan, Wayne C.	1949	Miller River	
1265	Sno	28n	11e	Flora +	21	Harrigan, Wayne C.	1949	Silver Creek	
1272	Fer	40n	34e	Le Fleur Comstock+	7	Harrigan, Wayne C.	1950	Curlew	
1278	Che	22n	20e	Reef-99	1	Harrigan, Wayne C.	1951	Peshastin	
1279	Sno	28n	09e	Kromono +	13	Harrigan, Wayne C.	1952	Sultan River	
1285	Kng	25n	09e	Lake Katrine +	4	Harrigan, Wayne C.	1953	Buena Vista	
1286	Kng	25n	11e	Akishin No. 3 +	5	Harrigan, Wayne C.	1953	Miller River	
1292	Kng	25n	10e	Langer No. 4 +	21	Harrigan, Wayne C.	1953	Buena Vista	
1294	Kng	25n	09e	Mt. Phillips No. 2 +	2	Harrigan, Wayne C.	1953	Buena Vista	
1305	Mas	23n	05w	Widow No. 2 +	8	Harrigan, Wayne C.	1956	Mt. Tebo	
1309	Kng	25n	10e	Trapper	1	Harrigan, Wayne C.	1957	Buena Vista	
1310	Kng	25n	10e	Quartzite	1	Harrigan, Wayne C.	1957	Buena Vista	

MS #	County	Twn	Rng	Claim (+ = more)	No.	Mineral Surveyor	Year	District	Notes
1265	Sno	28n	10e	Flora +	0	Harrigan, Wayne C.	1958	Silver Creek	
1316	Sno	28n	11e	Concon +	2	Harrigan, Wayne C.	1959	Silver Creek	
1326	Yak	14n	11e	Ace in the Hole Plc +	2	Harrigan, Wayne C.	1975	none	
1329	Skm	10n	06e	Judy No. 1 +	12	Harris, Bill	1978	none	
1330	Skm	10n	06e	Wendy No. 1	1	Harris, Bill	1978	none	
549	Ste	32n	40e	Evening Star	1	Harrison, Edward P.	1899	Chewelah	
735	Ste	31n	39e	King of the Hills +	3	Harrison, Edward P.	1904	Valley	
736	Ste	31n	39e	Greyhawk +	3	Harrison, Edward P.	1904	Valley	
778	Ste	39n	39e	Bullion Lode +	6	Harrison, Edward P.	1904	Flat Creek	
873	Ste	40n	37e	Sarah Lieueella	1	Harrison, Edward P.	1907	Pierre Lake	
1337	Fer	37n	34e	Scout 5150 +	5	Hatter, Brian D.	1988	Belcher	
1335	Fer	37n	34e	Scout 5352 +	9	Hatter, Brian D.	1989	Belcher	
1336	Fer	37n	34e	Jimmy Ryan No. 1 +	4	Hatter, Brian D.	1989	Belcher	
1334	Fer	37n	33n	Echo Bay Expl +	2	Hatter, Brian D.	1990	Belcher	
1342	Oka	40n	30e	Mag 32 +	10	Hatter, Brian D.	1992	none	
1104	Ste	39n	42e	Electric Point No. 1+	5	Heberling, Clyde A.	1916	Northport	
704	Sksg	35n	13e	Boston	1	Hesse, Udo	1902	Cascade	
758	Che	22n	20e	Golden King +	3	Hesse, Udo	1904	none	
976	Sno	27n	09e	Vermont Assn Placer	1	Hesse, Udo	1909	none	
998	Ktt	20n	15e	Good Luck Mine +	2	Hesse, Udo	1910	Kachess	
1008	Ktt	23n	15e	Grizzly Bear +	5	Hesse, Udo	1910	Mt. Stewart	
1015	Che	34n	14e	Mary +	0	Hesse, Udo	1910	Stehekin	
1015	Che	35n	13e	Falls +	19	Hesse, Udo	1910	Stehekin	
1015	Che	35n	14e	Falls +	0	Hesse, Udo	1911	Stehekin	
1056	Kng	22n	10e	Copper Queen +	2	Hesse, Udo	1911	Cedar River	
1057	Kng	21n	07e	Robinson +	2	Hesse, Udo	1911	Cedar River	
1060	Sno	27n	09e	Master Assn Placer	14	Hesse, Udo	1911	Index	
1055	Kng	21n	11e	Viola	1	Hesse, Udo	1913	Cedar River	
1058	Kng	21n	10e	Lucky +	2	Hesse, Udo	1913	Cedar River	
1089	Sksg	35n	14e	English No. 3 +	3	Hesse, Udo	1914	Cascade	
1090	Sksg	35n	14e	Liberty +	2	Hesse, Udo	1914	Cascade	
1162	Sno	27n	09e	Marble Placer No 1 +	4	Hesse, Udo	1920	none	
614	Fer	37n	32e	Red Cliff	1	Hunt, Clair	1900	Eureka	
622	Ste	38n	37e	Victor	1	Hunt, Clair	1901	Colville	
659	Ste	39n	37e	Crescent +	0	Hunt, Clair	1901	Bossburg	
659	Ste	39n	36e	Crescent +	3	Hunt, Clair	1901	Bossburg	
717	Oka	40n	30e	Arlington Placer	1	Hunt, Clair	1903	Meyers Crk	
734	Ste	39n	37e	Cracker Jack +	3	Hunt, Clair	1903	Pierre Lake	canc
772	Ste	39n	38e	Antelope +	2	Hunt, Clair	1904	Flat Creek	
785	Ste	38n	38e	Standard No. 1 Placer	2	Hunt, Clair	1904	none	
802	Ste	39n	38e	Rex +	4	Hunt, Clair	1906	none	
840	Ste	36n	38e	Right Side +	2	Hunt, Clair	1906	Kettle Falls	
842	Ste	39n	37e	Gibbons +	3	Hunt, Clair	1906	Pierre Lake	
843	Ste	39n	37e	Rosielee +	3	Hunt, Clair	1906	Pierre Lake	
844	P O	39n	43e	Silver King +	1	Hunt, Clair	1906	Ruby	
851	Fer	32n	33e	Kirksville +	4	Hunt, Clair	1906	San Poil	
852	Fer	32n	33e	Delaware	2	Hunt, Clair	1906	San Poil	
52	Kng	20n	10e	Grey Eagle	1	Imlach, William D.	1886	none	52a, 21 sheet ac 38
1270	P O	39n	43e	Gem +	2	Jackson, Howard B.	1953	Metaline	
1282	P O	39n	43e	Harvard +	11	Jackson, Howard B.	1953	Metaline	
216	Sno	28n	11e	Herman Placer	1	Lenfest, Elmer	1892	Silver Creek	
217	Sno	28n	11e	Leon Placer	1	Lenfest, Elmer	1892	Silver Creek	Plat with the notes.

MS #	County	Twn	Rng	Claim (+ = more)	No.	Mineral Surveyor	Year	District	Notes
218	Sno	28n	11e	Hart placer	1	Lenfest, Elmer	1892	Silver Creek	Plat with the notes.
219	Sno	28n	11e	Douglas Placer	1	Lenfest, Elmer	1892	Silver Creek	Plat with notes.
220	Sno	28n	11e	Hine Placer	1	Lenfest, Elmer	1892	Silver Creek	Plat with the notes.
240	Sno	28n	11e	Lucky Friday	1	Lenfest, Elmer	1892	Silver Creek	
215	Sno	28n	11e	Silver Creek Placer	1	Lenfest, Elmer	1893	Silver Creek	
331	Sno	28n	11e	Harriette Normander+	2	Lenfest, Elmer	1894	none	
568	Sno	28n	11e	Daisy Placer +	2	Lenfest, Elmer	1900	Silver Creek	
855	Sno	27n	09e	Shamrock +	18	Lenfest, Elmer	1907	May Creek	
883	Sno	27n	10e	16 to 1 +	5	Lenfest, Elmer	1907	Index	
909	Kng	26n	10e	Carbonate	2	Lenfest, Elmer	1907	Boring	
918	Sno	28n	11e	Victoria Extension +	10	Lenfest, Elmer	1908	Silver Creek	
939	Sno	29n	11e	O & B	1	Lenfest, Elmer	1908	Silver Creek	
948	Kng	26n	10e	Marble Gulch +	7	Lenfest, Elmer	1908	Boring	
1076	Skp	35n	06e	Manhattan	1	Lenfest, Elmer	1913	none	
1129	Kng	25n	11e	Glacier Hill +	6	Lenfest, Elmer	1917	Foss River	
1078	Che	32n	18e	King Solomon Mine+	4	Lindsley, Norman D.	1913	Stehekin	
1067	Skp	35n	14e	Horseshoe +	0	Lindsley, Norman D.	1914	Stehekin	
1067	Skp	35n	13e	Horseshoe +	6	Lindsley, Norman D.	1914	Stehekin	
1087	Che	32n	18e	Lightning +	1	Lindsley, Norman D.	1914	none	
319	Ste	37n	38e	Bonanza	1	Loring, Frank Curtis	1893	none	
324	Ste	35n	40e	Reeves +	2	Loring, Frank Curtis	1893	Old Dominion	
325	Ste	35n	40e	Ella	1	Loring, Frank Curtis	1893	Old Dominion	
339	Ste	35n	40e	Tillie B. +	6	Loring, Frank Curtis	1895	Old Dominion	
351	Ste	39n	39e	Mountain View +	1	Loring, Frank Curtis	1896	none	
884	Oka	40n	30e	Grey Eagle	1	Manning, William Morley	1907	Meyers Crk	
886	Oka	40n	30e	East Side	1	Manning, William Morley	1907	Meyers Creek	
930	Oka	40n	26e	Horn Silver +	5	Manning, William Morley	1908	Wannacut Lake	
935	Ste	39n	37e	Montana +	2	Manning, William Morley	1908	Pierre Lake	
916	P O	38n	43e	Pacific Placer	1	Manning, William Morley	1909	Metaline	
963	Fer	32n	36e	Anchor +	7	Manning, William Morley	1909	none	
993	Ste	39n	39e	Flora Placer +	2	Manning, William Morley	1910	Northport	
999	Ste	40n	36e	Kettle River +	5	Manning, William Morley	1910	Orient	
1020	Ste	40n	37e	Jay Hawker Fraction	1	Manning, William Morley	1910	Orient	
1016	Ste	38n	41e	Iron Point +	0	Manning, William Morley	1911	Northport	
1016	Ste	39n	40e	Great Western +	7	Manning, William Morley	1911	Northport	

MS #	County	Twn	Rng	Claim (+ = more)	No.	Mineral Surveyor	Year	District	Notes
1100	Ste	39n	37e	Idaho Fraction	1	Manning, William Morley	1913	Orient	
1099	P O	39n	43e	Gold Shore Placer	1	Manning, William Morley	1915	Metaline	
1105	P O	39n	43e	Champagne Extension	1	Manning, William Morley	1915	Metaline	
1117	P O	39n	43e	Otsego Placer	1	Manning, William Morley	1916	Metaline	
1178	Fer	30n	33e	Mountain View +	3	Manning, William Morley	1923	San Poil	
1327	Yak	08n	11e	Sheet Rock	1	McCainty, Edward A.	1976	none	
680	Oka	30n	30e	Peabody Placer	1	McIntyre, Horace L.	1902	Moses	
686	Oka	30n	30e	Wickman Placer	1	McIntyre, Horace L.	1902	Moses	
737	Fer	30n	36e	Little Pet +	5	McIntyre, Horace L.	1903	Summit	
771	Fer	32n	37e	Buffalo Placer	1	McIntyre, Horace L.	1904	none	
799	Fer	32n	37e	Toledo Placer	1	McIntyre, Horace L.	1905	none	
129	Sno	29n	11e	Jenny D.	1	McKenzie, Chas. P.	1891	Silver Creek	
130	Sno	29n	11e	Stockton Mine	1	McKenzie, Chas. P.	1891	Silver Creek	
131	Sno	28n	11e	Lockwood	1	McKenzie, Chas. P.	1891	Silver Creek	
132	Sno	29n	11e	Hettie Mine	1	McKenzie, Chas. P.	1891	Silver Creek	
133	Sno	29n	11e	Lockwood Extention	1	McKenzie, Chas. P.	1891	Silver Creek	
134	Sno	29n	11e	Orphan Boy +	2	McKenzie, Chas. P.	1891	Silver Creek	
135	Sno	28n	11e	Essie	1	McKenzie, Chas. P.	1891	Silver Creek	
381	Ste	40n	39e	Sheep Creek Placer +	3	McPherson, James L	1897	Northport	
430	Sno	29n	10e	Hoodoo Quartz +	0	McPherson, James L	1898	Silver Creek	
430	Sno	30n	10e	Hoo Doo Quartz +	2	McPherson, James L	1898	Stillaguamish	
431	Sno	29n	10e	Morrison Quartz	0	McPherson, James L	1898	Silver Creek	
431	Sno	30n	10e	Morrison Quartz +	2	McPherson, James L	1898	Stillaguamish	
432	Sno	29n	10e	Cedar Quartz	1	McPherson, James L	1898	Silver Creek	
433	Sno	29n	10e	Summit Quartz	1	McPherson, James L	1898	Silver Creek	
434	Sno	29n	10e	Hemlock Quartz +	2	McPherson, James L	1898	Silver Creek	
608	Skg	34n	13e	Iowa +	9	McPherson, James L	1900	Cascade	
626	Sno	32n	09e	Forest No. 1 +	2	McPherson, James L	1901	White Horse	
657	Sno	28n	11e	Schley +	2	McPherson, James L	1901	Silver Creek	
658	Sno	28n	11e	Idaho	1	McPherson, James L	1901	Silver Creek	
660	Ktt	22n	17e	Thomas Johnson	2	McPherson, James L	1901	Peshastin	
676	Sno	32n	09e	Frank +	2	McPherson, James L	1902	White Horse	
706	Sno	32n	09e	Howard Rose +	0	McPherson, James L	1903	White Horse	
706	Sno	32n	10e	Howard Rese +	8	McPherson, James L	1903	White Horse	
718	Sno	32n	09e	Snowstorm No. 1 +	0	McPherson, James L	1903	White Horse	
718	Sno	32n	09e	Snowstorm No. 1 +	3	McPherson, James L	1903	White Horse	
795	Sno	32n	09e	Johnson +	2	McPherson, James L	1905	White Horse	
796	Sno	32n	09e	Forest Lode No. 4 +	2	McPherson, James L	1905	White Horse	
797	Sno	32n	09e	Forest No. 5 +	4	McPherson, James L	1905	White Horse	
907	Sno	28n	09e	Galena Extension	1	McPherson, James L	1907	Wallace	
964	Skg	35n	09e	Cement Assn Placer	1	McPherson, James L	1909	none	
965	Skg	35n	09e	Portland Assn Placer	1	McPherson, James L	1909	none	
966	Skg	35n	09e	Crescent Assn Placer	1	McPherson, James L	1909	none	
968	Skg	35n	09e	Paystreak Assn Placer	1	McPherson, James L	1909	none	
978	Skg	35n	09e	Jumbo Assn Placer	1	McPherson, James L	1909	none	
979	Skg	35n	09e	Roosevelt Assn Placer	1	McPherson, James L	1909	none	
942	Sno	26n	10e	Tomb stone	1	McPherson, James L	1910	Boring	
988	Kng	26n	10e	Skycomish Assn Plcr	1	McPherson, James L	1910	none	
994	Che	23n	16e	Copper Glance +	2	McPherson, James L	1910	Mt Stewart	
995	Sno	32n	08e	Calf Moose Assn Plcr	1	McPherson, James L	1910	none	

MS #	County	Twn	Rng	Claim (+ = more)	No.	Mineral Surveyor	Year	District	Notes
997	Kng	26n	10e	Marble King +	3	McPherson, James L	1910	Boring	
1010	Sno	32n	08e	Moose Association Placer	1	McPherson, James L	1910	White Horse	
1011	Sno	32n	08e	Cow Moose Assn Placer	1	McPherson, James L	1910	White Horse	
1012	Sno	32n	08e	Twin Moose Assn Placer	1	McPherson, James L	1910	White Horse	
1014	Sno	30n	10e	Norm +	25	McPherson, James L	1910	Wallace	
1091	Kng	26n	10e	Owl Assn Placer	1	McPherson, James L	1914	none	
1116	Skp	35n	09e	Jumbo Assn Placer	1	McPherson, James L	1917	none	
1005	Oka	35n	20e	1 Columbia +	10	Merriam, Charles Frederick Otis	1910	Methow	
649	Aso	08n	47e	Buffalo Bar Placer	5	Mesick, Fred Peter	1901	none	
969	Ste	31n	39e	Rurey +	6	Mesick, Fred Peter	1909	Valley	
970	Ste	31n	39e	Small Ball +	10	Mesick, Fred Peter	1909	Valley	
1274	Ktt	21n	17e	McDonough No. 1+	3	Meyring, Maxwell B.	1951	Swauk	
1267	Skp	36n	11e	Silica No. 1 +	8	Meyring, Maxwell B.	1953	Cascade	
1313	Skp	35n	09e	Crystal Claim No. 1+	2	Meyring, Maxwell B.	1958	Cascade	
1317	Ktt	20n	17e	Dixie Placer	1	Meyring, Maxwell B.	1960	Swauk	
1321	Sno	29n	11e	New Red	1	Meyring, Maxwell B.	1962	Monte Cristo	
1322	Ste	32n	41e	Lolo Morton +	3	Meyring, Maxwell B.	1962	Chewelah	
1328	Kng	26n	11e	Apex Mill Site +	2	Meyring, Maxwell B.	1978	none	
1339	Kng	23n	11e	Spruce No. 15 +	2	Mickiewicz, Michael G.	1990	none	
349	Fer	40n	33e	Lone Star	1	Miller, W. Clayton	1896	none	
353	Ste	39n	39e	Extension to the Contention	0	Miller, W. Clayton	1896	Northport	
353	Ste	40n	39e	Extension to the Contention	2	Miller, W. Clayton	1896	Northport	
1151	Wha	39n	09e	Fourth of July No. 1	1	Moore, Allen R.	1919	Mt. Baker	
1189	Skp	35n	06e	Helen B.	1	Moore, Allen R.	1926	Iron Mountain	
688	Sno	30n	10e	Salem +	12	Moore, F. Cushing	1902	Stillaguamish	
694	Sno	30n	10e	Mountain View +	5	Moore, F. Cushing	1902	Stillaguamish	
1248	Sno	31n	15e	Raymond +	13	Motz, Ralph L.	1944	Sampson	
1253	Sno	32n	09e	Queen Ann +	13	Motz, Ralph L.	1946	White Horse	
1227	Sno	29n	10e	Perplexity +	2	Motz, Ralph L.	1951	Sultan Basin	
1343	P O	40n	43e	Continental Lime +	4	Mueller, William F.	1996	none	
929	Sno	27n	11e	New Lode Star +	32	Mumm, Hans Jr.	1909	Index	
1026	Sno	27n	11e	Sunset +	0	Mumm, Hans Jr.	1911	Index	
1026	Sno	27n	10e	Sunset +	40	Mumm, Hans Jr.	1911	Index	
37	Che	22n	17e	Shafer Extension No. 2	1	Navarre, Ignatius A.	1883	Negro Creek	37a, 21 sheet ac 103
38	Che	22n	17e	Poll Pick Extension	1	Navarre, Ignatius A.	1883	Negro Creek	38a, 19 sheet ac 103
39	Che	22n	17e	Olympia	1	Navarre, Ignatius A.	1883	Negro Creek	39a, 12 sheet ac 103
40	Che	22n	17e	Vancouver Quartz	1	Navarre, Ignatius A.	1883	Negro Creek	40a, sheet amende 103 d survey, notes under No. 4 also, 14 ac
41	Che	22n	17e	Seattle Quartz	1	Navarre, Ignatius A.	1883	Negro Creek	41a, 20 sheet ac 103

MS #	County	Twn	Rng	Claim (+ = more)	No.	Mineral Surveyor	Year	District	Notes
43	Oka	36n	24n	Lone Star and Lone Star Millsite	2	Navarre, Ignatius A.	1889	Salmon River	43b, 22 ac sheet 124 & 130
44	Oka	36n	24n	Golden Crown	1	Navarre, Ignatius A.	1889	Salmon River	44b, 13 ac sheet 124 & 130
685	Oka	35n	24e	Virginia +	9	Navarre, Ignatius A.	1891	Salmon River	
602	Oka	40n	29e	Big Six Placer +	2	Navarre, Ignatius A.	1900	Meyers Crk	
611	Oka	30n	23e	Oregon +	3	Navarre, Ignatius A.	1900	Methow	
610	Oka	34n	18e	Marvel +	7	Navarre, Ignatius A.	1901	Twisp	
638	Pie	17n	10e	Silver Reef	1	Navarre, Ignatius A.	1901	Summit	
639	Yak	17n	11e	Eureka	1	Navarre, Ignatius A.	1901	Summit	
640	Yak	17n	11e	Paragon	1	Navarre, Ignatius A.	1901	Summit	
642	Yak	16n	11e	London	2	Navarre, Ignatius A.	1901	Summit	
643	Yak	17n	11e	Climax +	2	Navarre, Ignatius A.	1901	Summit	
644	Yak	17n	11e	Cold Springs	1	Navarre, Ignatius A.	1901	Summit	
645	Yak	17n	11e	Comstock	1	Navarre, Ignatius A.	1901	Summit	
670	Oka	40n	30e	Jack Pot	1	Navarre, Ignatius A.	1902	Meyers Crk	
685	Oka	36n	24n	Virginia	9	Navarre, Ignatius A.	1902	Salmon River	
716	Oka	30n	22e	Meadowlark +	3	Navarre, Ignatius A.	1903	Squaw Creek	
832	Oka	40n	30e	Gamble Placer	1	Navarre, Ignatius A.	1905	Meyers Crk	
833	Oka	30n	25e	Gamble Placer	1	Navarre, Ignatius A.	1906	none	
1013	Oka	30n	23e	Josephine	1	Navarre, Ignatius A.	1910	Squaw Creek	
35	Lew	15n	08e	James Longmire Placer	1	Navarre, Ignatius Aloysius	1888	none	18 ac Lot 37, MD 18
572	Fer	37n	32e	Noonday	1	Neville, Herman L.	1900	Eureka	
616	Fer	36n	32e	Treasury	1	Neville, Herman L.	1900	Eureka	
617	Fer	36n	32e	Sampson Fraction	1	Neville, Herman L.	1900	Eureka	
630	Oka	37n	31e	Wauconda	1	Neville, Herman L.	1901	Wauconda	
1135	Oka	40n	25e	Toledo	1	Noble, William H.	1918	Similkameen	
1136	Che	30n	16e	Elf +	6	Noble, William H.	1919	Leavenworth	
1147	Oka	40n	25e	Lakeview +	4	Noble, William H.	1921	Wannacut Lake	
1160	Oka	40n	30e	Ben Harrison +	4	Noble, William H.	1921	Meyers Crk	
1169	Oka	40n	30e	Clifton +	10	Noble, William H.	1921	Meyers Crk	
1175	Che	31n	16e	Copper Point +	7	Noble, William H.	1922	Leavenworth	
1195	Che	30n	16e	Elf +	9	Noble, William H.	1925	Leavenworth	
1299	Fer	29n	33e	Surprise Fraction +	8	Peck, Gordon	1954	San Poil	
854	S J	37n	02w	Ridge Copper Gold +	3	Phoenix, Charles E.	1906	none	
1044	Sksg	35n	14e	Willis E. Everett +	41	Phoenix, Charles E.	1912	Cascade	
1044	Sksg	35n	13e	Willis Everett +	37	Phoenix, Charles E.	1912	Seattle	
1065	Wha	40n	09e	Northern Light +	4	Phoenix, Charles E.	1912	Mt. Baker	
1071	Wha	37n	16e	Anoka +	6	Phoenix, Charles E.	1912	Slate Creek	
1072	Wha	40n	05e	Tuesday +	2	Phoenix, Charles E.	1912	Mt. Baker	
1139	Che	35n	14e	Dorothy +	7	Phoenix, Charles E.	1918	Cascade	
1207	Wha	38n	13e	Brown Lime Placer	1	Phoenix, Charles E.	1929	Slate Creek	
1228	Sno	29n	10e	Sultan No. 2 +	8	Phoenix, Charles E.	1936	Silver Creek	
1234	Oka	40n	30e	Reco Quartz +	2	Phoenix, Charles E.	1938	Meyers Crk	
1238	Sksg	36n	11e	Rainbow No. 1	1	Phoenix, Charles E.	1939	Cascade	
1315	Ste	40n	37e	Big Iron No. 1 +	10	Preston, Kenneth L.	1962	Orient	
1320	Ste	40n	37e	Sagittarius +	3	Preston, Kenneth L.	1962	Orient	
1325	Sno	31n	15e	Percy	1	Preston, Kenneth L.	1970	Sampson	
1323	P O	39n	43e	Shale No. 13 +	22	Preston, Kenneth L.	1977	Metaline	
362	Fer	36n	32e	Republic	1	Purinton, Irvin C.	1897	Eureka	
1029	Spo	27n	42e	The Indian Placer	1	Purinton, Irvin C.	1910	none	
363	Fer	37n	32e	Lone Pine +	4	Ralston, John C.	1897	Eureka	

MS #	County	Twn	Rng	Claim (+ = more)	No.	Mineral Surveyor	Year	District	Notes
364	Fer	37n	32e	Jim Blaine	1	Ralston, John C.	1897	Eureka	
364	Fer	36n	32e	Jim Blaine	0	Ralston, John C.	1897	Eureka	
377	Fer	37n	32e	Sunday +	4	Ralston, John C.	1897	Eureka	
378	Fer	37n	32e	Blue Jacket +	0	Ralston, John C.	1897	Eureka	
378	Fer	36n	32e	Blue Jacket +	3	Ralston, John C.	1897	Eureka	
382	Fer	37n	32e	Speculation +	2	Ralston, John C.	1897	Eureka	
391	Fer	36n	32e	Old Hickory	1	Ralston, John C.	1897	Eureka	
395	Fer	36n	32e	Luna	1	Ralston, John C.	1897	Eureka	
397	Fer	36n	32e	Greater New York +	2	Ralston, John C.	1897	Eureka	
414	Fer	36n	32e	Advance	1	Ralston, John C.	1898	Eureka	
416	Fer	36n	32e	Butte and Boston	1	Ralston, John C.	1898	Eureka	
418	Fer	36n	32e	Chico +	3	Ralston, John C.	1898	Eureka	
422	P O	32n	45e	Comstock	1	Ralston, John C.	1898	Newport	
439	Fer	36n	32e	Gold Dust	1	Ralston, John C.	1898	Eureka	
440	Fer	36n	32e	Puritan	1	Ralston, John C.	1898	Eureka	
441	Fer	36n	32e	Eugene	1	Ralston, John C.	1898	Eureka	
442	Fer	36n	32e	Golden Harvest +	5	Ralston, John C.	1898	Eureka	
457	Fer	36n	32e	Rossland Fraction	1	Ralston, John C.	1898	Eureka	
458	Fer	36n	32e	No. 6	1	Ralston, John C.	1898	Eureka	
463	Ste	29n	37e	Elephant Lode	1	Ralston, John C.	1898	Springdale	
464	Fer	37n	32e	Iron Mask	1	Ralston, John C.	1898	Eureka	
426	Fer	36n	32e	First Thought	1	Ralston, John C.	1899	Eureka	
465	Fer	36n	32e	Iron Clad	1	Ralston, John C.	1899	Eureka	
466	Fer	37n	32e	Copper Bell +	2	Ralston, John C.	1899	Eureka	
472	Fer	37n	32e	Admiral	1	Ralston, John C.	1899	Eureka	
474	Fer	37n	32e	El Caliph	1	Ralston, John C.	1899	Eureka	
474	Fer	36n	32e	El Caliph	0	Ralston, John C.	1899	Eureka	
477	Fer	36n	32e	Cecelia Fraction	1	Ralston, John C.	1899	Eureka	
478	Fer	37n	32e	Rebate	1	Ralston, John C.	1899	Eureka	
496	Fer	36n	32e	Delta	1	Ralston, John C.	1899	Eureka	
507	Fer	37n	33n	Lucky Choice	1	Ralston, John C.	1899	Eureka	
511	Fer	34n	32e	Dewey Placer	1	Ralston, John C.	1899	Nespelem	
517	Fer	29n	33e	Acme +	4	Ralston, John C.	1899	San Poil	
543	Oka	40n	30e	Chesaw +	4	Ralston, John C.	1899	Meyers Crk	
547	Oka	40n	30e	Reno	1	Ralston, John C.	1899	Meyers Crk	
535	Fer	36n	32e	Great Hope	1	Ralston, John C.	1900	Eureka	
536	Fer	36n	32e	Elliot	1	Ralston, John C.	1900	Eureka	
538	Fer	36n	32e	Portland	1	Ralston, John C.	1900	Eureka	
539	Fer	36n	32e	One Hundred & One	1	Ralston, John C.	1900	Eureka	
540	Fer	36n	32e	Luna Fraction	1	Ralston, John C.	1900	Eureka	
560	Fer	37n	33n	Valley +	3	Ralston, John C.	1900	Eureka	
570	Fer	40n	33e	Helen	1	Ralston, John C.	1900	Curlew	
590	Fer	32n	33e	Congress +	4	Ralston, John C.	1900	San Poil	
606	Fer	37n	32e	Vulcan	1	Ralston, John C.	1900	Eureka	
615	Oka	40n	30e	O. K. +	6	Ralston, John C.	1900	Meyers Crk	
546	Fer	36n	32e	Sunday +	4	Ralston, John C.	1901	Eureka	
377	Fer	37n	32e	Sunday	1	Ralston, John C.	1897	Eureka	
254	Sno	29n	11e	Alacante Placer +	2	Reynolds, Alexander M.	1892	Monte Cristo	
254	Sno	29n	11e	Alacante Placer	1	Reynolds, Alexander M.	1892	Summit	
255	Sno	29n	11e	Comet Quartz +	2	Reynolds, Alexander M.	1892	Monte Cristo	
256	Sno	29n	11e	Hopeful	1	Reynolds, Alexander M.	1892	Monte Cristo	
257	Sno	29n	11e	Monte Cristo Quartz +	2	Reynolds, Alexander M.	1892	Monte Cristo	

MS #	County	Twn	Rng	Claim (+ = more)	No.	Mineral Surveyor	Year	District	Notes
258	Sno	29n	11e	Ouida Mine +	2	Reynolds, Alexander M.	1892	Monte Cristo	
294	Sno	29n	11e	Summit	1	Reynolds, Alexander M.	1892	Monte Cristo	
295	Sno	29n	11e	Blake Placer	1	Reynolds, Alexander M.	1892	Monte Cristo	
296	Sno	29n	11e	Remnant Placer	1	Reynolds, Alexander M.	1892	Monte Cristo	
297	Sno	29n	11e	Cox Placer	1	Reynolds, Alexander M.	1892	Monte Cristo	
299	Che	22n	17e	Golden Crown	1	Reynolds, Alexander M.	1892	Peshastin	
301	Sno	29n	11e	Potomac Silver Mine	1	Reynolds, Alexander M.	1892	Monte Cristo	
302	Che	22n	17e	Culver Mine	1	Reynolds, Alexander M.	1892	Peshastin	
304	Che	22n	17e	Red Chief	1	Reynolds, Alexander M.	1892	Peshastin	
310	Che	22n	17e	Hindoo	1	Reynolds, Alexander M.	1892	Peshastin	
311	Che	22n	17e	Sandel	1	Reynolds, Alexander M.	1892	Peshastin	
312	Che	22n	17e	Humming Bird	1	Reynolds, Alexander M.	1892	Peshastin	
313	Che	22n	17e	Bobtail	1	Reynolds, Alexander M.	1892	Peshastin	
261	Sno	29n	11e	Galore	1	Reynolds, Alexander M.	1893	Monte Cristo	
323	Sno	29n	11e	Mechanic Mine	1	Reynolds, Alexander M.	1893	Monte Cristo	
327	Sno	29n	11e	Thomas	1	Reynolds, Alexander M.	1893	Monte Cristo	
328	Sno	29n	11e	Pride of the Mountains	1	Reynolds, Alexander M.	1893	Monte Cristo	
330	Sno	29n	11e	Seventy Seven Mine	1	Reynolds, Alexander M.	1893	Monte Cristo	
103	Ste	31n	38e	Mascott	1	Riblet, Byron C.	1890	Chewelah	
104	Ste	31n	38e	Edna	1	Riblet, Byron C.	1890	Chewelah	
105	Ste	33n	38e	Daisy Placer	1	Riblet, Byron C.	1890	Summit	
101	Ste	32n	40e	Buckeye No. 1	1	Riblet, Byron C.	1891	Chewelah	
112	Ste	31n	41e	Eagle Mining	1	Riblet, Byron C.	1891	Chewelah	
1302	Wha	37n	17e	Azurite +	3	Richards, Leslie C.	1954	none	
1083	Fer	31n	32e	Lottie	1	Richardson, Fred H.	1914	San Poil	
877	Fer	37n	33n	Shamrock +	2	Richardson, Samuel H. Jr.	1902	Eureka	
896	Fer	29n	33e	Rialto	1	Richardson, Samuel H. Jr.	1903	San Poil	
893	Oka	33n	31e	Nespelem No.1 +	5	Richardson, Samuel H. Jr.	1907	Nespelem	
897	Fer	37n	32e	World	1	Richardson, Samuel H. Jr.	1907	Eureka	
902	Fer	36n	32e	Legal Tender	1	Richardson, Samuel H. Jr.	1907	Eureka	
919	Fer	29n	33e	Humbolt +	5	Richardson, Samuel H. Jr.	1908	San Poil	
921	Oka	39n	29e	Bi Metallic No. 1 +	11	Richardson, Samuel H. Jr.	1908	Meyers Creek	
925	Oka	40n	30e	Home Fraction	1	Richardson, Samuel H. Jr.	1908	Meyers Creek	

MS #	County	Twn	Rng	Claim (+ = more)	No.	Mineral Surveyor	Year	District	Notes
926	Oka	40n	30e	Klondike	1	Richardson, Samuel H. Jr.	1908	Meyers Creek	
933	Oka	40n	27e	Copper Lake +	15	Richardson, Samuel H. Jr.	1909	Similkameen	
945	Oka	39n	26e	Spokane +	1	Richardson, Samuel H. Jr.	1909	Wannacut Lake	
946	Oka	39n	26e	Standard	1	Richardson, Samuel H. Jr.	1909	Wannacut Lake	
947	Fer	40n	34e	Evening +	2	Richardson, Samuel H. Jr.	1909	Curlew	
959	Fer	37n	32e	Noble Five	1	Richardson, Samuel H. Jr.	1909	Eureka	
990	Fer	33n	34e	Poormans Hope	1	Richardson, Samuel H. Jr.	1910	Keller	
991	Fer	36n	32e	Marmion	2	Richardson, Samuel H. Jr.	1910	Eureka	
992	Oka	37n	31e	Unga	1	Richardson, Samuel H. Jr.	1910	Wauconda	
1006	Fer	37n	32e	Yellow Jacket	1	Richardson, Samuel H. Jr.	1910	Eureka	
1007	Fer	37n	32e	IXL Fraction	1	Richardson, Samuel H. Jr.	1910	Eureka	
1032	Oka	34n	25e	Princess +	7	Richardson, Samuel H. Jr.	1911	Ruby	
1033	Oka	34n	25e	Wisconsin +	2	Richardson, Samuel H. Jr.	1911	Ruby	
1038	Oka	40n	29e	Early Dawn +	3	Richardson, Samuel H. Jr.	1911	Meyers Creek	
1039	Oka	40n	29e	Realty +	6	Richardson, Samuel H. Jr.	1911	Meyers Creek	
1053	Oka	40n	29e	Peerless Placer	1	Richardson, Samuel H. Jr.	1911	Meyers Creek	
1047	Fer	37n	34e	Oversight +	10	Richardson, Samuel H. Jr.	1912	Belcher	
1074	Oka	39n	26e	Bond	1	Richardson, Samuel H. Jr.	1913	Wannacut Lake	
1077	Oka	39n	26e	Mariposa +	3	Richardson, Samuel H. Jr.	1913	Wannacut Lake	
1079	Ktt	23n	12e	Giant +	3	Richardson, Samuel H. Jr.	1913	Gold Creek	
1080	Ktt	23n	12e	Transit	1	Richardson, Samuel H. Jr.	1913	Gold Creek	
1086	Oka	38n	31e	Adirondack	1	Richardson, Samuel H. Jr.	1913	Toroda	
1092	Oka	38n	32e	Kittie Clide	1	Richardson, Samuel H. Jr.	1914	Eureka	
1093	Oka	38n	31e	American flag +	1	Richardson, Samuel H. Jr.	1914	Ballaratt	
1102	Oka	40n	26e	Napoleon +	2	Richardson, Samuel H. Jr.	1915	Similkameen	
1103	Oka	40n	26e	Great Northern +	5	Richardson, Samuel H. Jr.	1915	Wannacut Lake	
880	Oka	40n	25e	Portal +	7	Richardson, Samuel H. Jr.	1916	Similkameen	
1082	Fer	29n	33e	Carson Code +	2	Richardson, Samuel H. Jr.	1917	San Poil	
1124	Fer	37n	32e	Extra Lateral	1	Richardson, Samuel H. Jr.	1917	Eureka	
1125	Fer	37n	33n	Booth Quartz	1	Richardson, Samuel H. Jr.	1917	Eureka	

MS #	County	Twn	Rng	Claim (+ = more)	No.	Mineral Surveyor	Year	District	Notes
1133	Fer	37n	32e	Hammond	1	Richardson, Samuel H. Jr.	1918	Eureka	
1134	Fer	37n	32e	Little Joe Fraction	1	Richardson, Samuel H. Jr.	1918	Eureka	
1140	Fer	40n	34e	Hidden Treasure +	5	Richardson, Samuel H. Jr.	1919	Curlew	
1143	Fer	36n	34e	Elcano +	2	Richardson, Samuel H. Jr.	1919	Eureka	
1144	Fer	40n	34e	Gold Hunter +	8	Richardson, Samuel H. Jr.	1919	Curlew	
1145	Oka	40n	30e	Nip & Tuck +	1	Richardson, Samuel H. Jr.	1919	Meyers Creek	
1145	Oka	40n	30e	Nip and Tuck	1	Richardson, Samuel H. Jr.	1919	Myers Creek	
837	Lew	11n	05e	Big Falls No. 1 +	9	Riddell, Clyde W	1906	St. Helens	
847	Skm	10n	04e	Independence +	0	Riddell, Clyde W	1906	St. Helens	
847	Skm	10n	05e	Independence No. 1 +	18	Riddell, Clyde W	1906	St. Helens	
850	Skm	10n	05e	Silver Bell No. 1 +	0	Riddell, Clyde W	1906	St. Helens	
850	Skm	10n	04e	Silver Bell +	8	Riddell, Clyde W	1906	St. Helens	
858	Lew	11n	05e	Great River No. 1 +	2	Riddell, Clyde W	1907	St. Helens	
859	Lew	11n	05e	Rock Point +	6	Riddell, Clyde W	1907	St. Helens	
888	Skm	10n	05e	Northwestern No. 1 +	16	Riddell, Clyde W	1907	St. Helens	
899	Skm	10n	05e	Black Mountain 1 +	0	Riddell, Clyde W	1907	St. Helens	
899	Skm	10n	04e	Black Mountain 1 +	4	Riddell, Clyde W	1907	St. Helens	
967	Skm	10n	05e	Colorado No. 1 +	14	Riddell, Clyde W	1909	St. Helens	
1341	Fer	37n	33n	L F # 21+	2	Schaaf, Ernest E.	1992	Belcher	
1340	Fer	37n	33n	L F # 1 +	20	Schaaf, Ernest E.	1993	Belcher	
1128	Ktt	22n	15e	Keystone	1	Scott, Robert F.	1920	Cle Elum	
1148	Pie	16n	09e	Orinda +	4	Scott, Robert F.	1920	none	
1149	Pie	16n	09e	Washington No. 1 +	5	Scott, Robert F.	1920	none	
1157	Ktt	22n	13e	Copper Queen +	3	Scott, Robert F.	1920	Kachess	
1158	Ktt	22n	13e	Mineral Creek No.1	1	Scott, Robert F.	1920	Kachess	
1159	Ktt	20n	17e	Little May +	3	Scott, Robert F.	1920	Swauk	
1205	Ktt	20n	17e	New Discovery Plcr	1	Scott, Robert F.	1920	Swauk	
1206	Ktt	20n	17e	Elliot Placer	1	Scott, Robert F.	1920	Swauk	
1184	Skp	35n	07e	Gladstone +	2	Scott, Robert F.	1926	Iron Mountain	
1185	Skp	35n	06e	Blue Jay +	2	Scott, Robert F.	1926	Iron Mountain	
1186	Skp	35n	06e	Hamilton Iron	1	Scott, Robert F.	1926	Cumberland	
1188	Skp	35n	06e	Inaugural	1	Scott, Robert F.	1926	Iron Mountain	
1200	Ktt	19n	15e	Silver King +	9	Scott, Robert F.	1926	Frosty Creek	
1201	Ktt	19n	15e	Blue Rock No. 1	1	Scott, Robert F.	1926	Frosty Creek	
1203	Ktt	20n	17e	Black Jack Placer	1	Scott, Robert F.	1928	Swauk	
1204	Ktt	20n	18e	Golden Eagle Nugget	1	Scott, Robert F.	1928	Swauk	
1209	P O	39n	43e	Spokane No. 2	3	Scott, Robert F.	1930	Metaline	
1216	Jef	27n	03w	Olympic No. 1 +	13	Scott, Robert F.	1931	Olympic	
1233	Skp	36n	11e	Silicon Quartz	1	Scott, Robert F.	1938	Cascade	
42	Pie	18b	03e	Tacoma Silver Mine	1	Sears, Charles Elmore	1889	none	42b, 21 sheet 7 ac
52	Ktt	23n	14e	Iron Monarch	1	Sears, Charles Elmore	1889	Cle Elum	52b, 21 sheet ac 82
53	Ktt	23n	14e	Iron Boss	1	Sears, Charles Elmore	1889	Cle Elum	20 ac sheet 82
54	Ktt	23n	14e	Iron Duke	1	Sears, Charles Elmore	1889	Cle Elum	21 ac sheet 82

MS #	County	Twn	Rng	Claim (+ = more)	No.	Mineral Surveyor	Year	District	Notes
55	Ktt	23n	14e	The River	1	Sears, Charles Elmore	1889	Cle Elum	15 ac sheet 82
56	Ktt	23n	14e	Iron Prince	1	Sears, Charles Elmore	1889	Cle Elum	19 ac sheet 82
57	Ktt	22n	14e	Iron Yankee	1	Sears, Charles Elmore	1889	Cle Elum	21 ac sheet 80
58	Ktt	22n	14e	The Tacoma Lode	1	Sears, Charles Elmore	1889	Cle Elum	17 ac sheet 80
59	Ktt	22n	14e	Sunset	1	Sears, Charles Elmore	1889	Cle Elum	13 ac sheet 80
60	Ktt	22n	14e	The Leader Lode	1	Sears, Charles Elmore	1889	Cle Elum	19 ac sheet 80
61	Ktt	22n	14e	Leader Queen	1	Sears, Charles Elmore	1889	Cle Elum	19 ac sheet 80
62	Ktt	23n	14e	Iron Ship	1	Sears, Charles Elmore	1889	Cle Elum	15 ac sheet 82
63	Ktt	23n	14e	Iron Clad	1	Sears, Charles Elmore	1889	Cle Elum	20 ac sheet 82
64	Ktt	22n	14e	Hardscrabble	1	Sears, Charles Elmore	1889	Cle Elum	21 ac sheet 80
38	Oka	40n	25e	Oswego Quartz	1	Sears, Charles Elmore	1891	Similkameen	38e, 21 ac sheets 135 & 136
39	Oka	40n	25e	Chopaca Mine and Mill site	2	Sears, Charles Elmore	1891	Similkameen	39c, 25 ac sheet 136
40	Oka	40n	25e	Eagle Quartz Mine and Millsite	2	Sears, Charles Elmore	1891	Similkameen	40d, 23 ac sheet 136
41	Oka	40n	25e	State of Maine Mine and Millsite	2	Sears, Charles Elmore	1891	Similkameen	41c, 24 ac sheet 136
42	Oka	40n	25e	Caaba Mine and Millsite	2	Sears, Charles Elmore	1891	Similkameen	42c, 25 ac sheet 136
37	Oka	40n	25e	Silver Quartz	1	Sears, Charles Elmore	1891	Similkameen	37g, 21 ac sheet 136
38	Oka	40n	27e	Okanogan Mine	1	Sears, Charles Elmore	1891	Similkameen	21 ac MD 146
1223	Fer	36n	32e	Plant +	0	Shonts, Sidney L.	1934	Eureka	
1222	Fer	37n	32e	Hercules +	2	Shonts, Sydney L.	1934	Eureka	
1223	Fer	37n	32e	Plant +	1	Shonts, Sydney L.	1934	Eureka	
1225	Fer	37n	32e	Last Shot	1	Shonts, Sydney L.	1934	Eureka	
1226	Fer	37n	32e	Minnie	1	Shonts, Sydney L.	1935	Eureka	
1231	Fer	37n	32e	Q S B	1	Shonts, Sydney L.	1938	Eureka	
952	Ste	32n	41e	Widows Mile +	3	Simpson, Burr H.	1909	Chewelah	
952	Ste	33n	41e	Hidden Treasurer +	5	Simpson, Burr H.	1909	Chewelah	
981	Ste	33n	41e	Copper King +	4	Simpson, Burr H.	1909	Chewelah	
1338	Wha	39n	08e	Wells Creek No. 2 +	5	Skinner, Richard C.	1990	Mt. Baker	
46	Kng	23n	11e	Mammoth	1	Snow, Joseph M.	1884	Summit	46a, 20 ac sheet 59
47	Kng	23n	11e	Mammoth	1	Snow, Joseph M.	1884	Summit	
47	Ktt	23n	11e	Mammoth Lode	1	Snow, Joseph M.	1884	Summit	47a, 21 ac sheet 59
48	Ktt	23n	11e	Industry Lode	1	Snow, Joseph M.	1884	Summit	48, 21 ac sheet 59
49	Kng	23n	11e	Mammoth Lode	1	Snow, Joseph M.	1884	Summit	49, 21 ac sheet 59
50	Ktt	23n	11e	Industry Lode	1	Snow, Joseph M.	1884	Summit	50, 20 ac sheet 59
51	Ktt	23n	11e	Industry Lode	1	Snow, Joseph M.	1884	Summit	51a, 20 ac sheet 59
1260	Sno	27n	10e	Aimee Extension +	0	Sprague, Olin M.	1949	Index	

MS #	County	Twn	Rng	Claim (+ = more)	No.	Mineral Surveyor	Year	District	Notes
1260	Sno	27n	11e	Aimee Extension +	11	Sprague, Olin M.	1949	Index	
1268	Sno	28n	11e	Pearl +	8	Sprague, Olin M.	1949	Silver Creek	
1269	Kng	25n	10e	Black Halk ExtNo.1 +	2	Sprague, Olin M.	1950	Buena Vista	
1281	Sno	28n	11e	Last ChanceNo. 2 +	13	Sprague, Olin M.	1952	Silver Creek	
1123	P O	32n	45e	Stanley +	3	St. Mar, Albert W.	1917	Newport	
1166	P O	39n	43e	Cliff	4	St. Mar, Albert W.	1921	Metaline	
407	Ste	39n	40e	Casteel	1	Stanley, Frank D.	1898	Colville	
421	Fer	37n	32e	Ben Hur Quartz	1	Stanley, Frank D.	1898	Eureka	
505	Ste	31n	41e	Capital	1	Stanley, Frank D.	1899	Valley	
519	Ste	39n	37e	War Eagle +	3	Stanley, Frank D.	1899	Pierre Lake	
519	Ste	38n	37e	War Eagle +	0	Stanley, Frank D.	1899	Reeves Lake	
533	Fer	37n	32e	Iowa +	2	Stanley, Frank D.	1899	Eureka	
577	Ste	35n	38e	Santiago +	2	Stanley, Frank D.	1900	Kettle Falls	
648	Ktt	23n	15e	Dividing +	18	Stanley, Frank D.	1901	Cle Elum	
665	Ste	31n	39e	Stevens Co. Cons.	1	Stanley, Frank D.	1902	Valley	
667	Fer	31n	34e	Hellen M. +	3	Stanley, Frank D.	1902	San Poil	
703	Ste	39n	37e	Eva B.	1	Stanley, Frank D.	1902	Pierre Lake	
449	Sno	28n	11e	Hidden Treasurer +	11	Stixrud, Martinus	1898	Troublesome	
415	Sno	27n	10e	Linea +	2	Stixrud, Martinus	1899	Index	
609	Kng	23n	11e	Silver King +	2	Stixrud, Martinus	1900	Columbia	
329	Lin	28n	36e	Liebe +	6	Storrow, Samuel	1893	none	
151	Sno	29n	11e	Rany Mine	1	Stretch, Richard Harper	1891	Monte Cristo	
152	Sno	29n	11e	American Mine	1	Stretch, Richard Harper	1891	Monte Cristo	
153	Sno	29n	11e	Side Line	1	Stretch, Richard Harper	1891	Monte Cristo	
154	Sno	29n	11e	Phoenix Mine	1	Stretch, Richard Harper	1891	Monte Cristo	
157	Sno	29n	11e	IXL Mine	1	Stretch, Richard Harper	1891	Monte Cristo	
158	Sno	29n	11e	IBEX No. 1	1	Stretch, Richard Harper	1891	Monte Cristo	
159	Sno	29n	11e	IBEX No. 2	1	Stretch, Richard Harper	1891	Monte Cristo	
160	Sno	29n	11e	Clara	1	Stretch, Richard Harper	1891	Monte Cristo	
161	Sno	29n	11e	Congress Mine	1	Stretch, Richard Harper	1891	Monte Cristo	
163	Sno	29n	11e	Washington Mine	1	Stretch, Richard Harper	1891	Monte Cristo	
164	Sno	29n	11e	75 Mine	1	Stretch, Richard Harper	1891	Monte Cristo	
165	Sno	29n	11e	Pride of the Woods	1	Stretch, Richard Harper	1891	Monte Cristo	
166	Sno	29n	11e	Pride of the Woods	1	Stretch, Richard Harper	1891	Monte Cristo	
167	Che	29n	16e	Baltic Mine +	1	Stretch, Richard Harper	1891	Monte Cristo	
168	Sno	29n	11e	Mystery	1	Stretch, Richard Harper	1891	Monte Cristo	
169	Sno	29n	11e	89 Mine	1	Stretch, Richard Harper	1891	Monte Cristo	
170	Sno	29n	11e	74 Mine	1	Stretch, Richard Harper	1891	Monte Cristo	
171	Sno	29n	11e	Emma Moore	1	Stretch, Richard Harper	1891	Monte Cristo	
172	Sno	29n	11e	Uncle Sam Mine	1	Stretch, Richard Harper	1891	Monte Cristo	

MS #	County	Twn	Rng	Claim (+ = more)	No.	Mineral Surveyor	Year	District	Notes
175	Sno	29n	11e	Independence Mine	1	Stretch, Richard Harper	1891	Monte Cristo	
176	Sno	29n	11e	Junction Placer	1	Stretch, Richard Harper	1891	Monte Cristo	
177	Sno	29n	11e	Junction Placer No. 2	1	Stretch, Richard Harper	1891	Monte Cristo	
178	Sno	29n	11e	Junction Placer No. 3	1	Stretch, Richard Harper	1891	Monte Cristo	
155	Sno	29n	11e	Wes Seattle Mine	1	Stretch, Richard Harper	1892	Monte Cristo	
155	Sno	29n	11e	West Seattle Mine	0	Stretch, Richard Harper	1892	Summit	
232	Sno	27n	10e	Placer Claim A	1	Stretch, Richard Harper	1892	none	
233	Sno	27n	10e	Placer Claim B	1	Stretch, Richard Harper	1892	none	
234	Sno	27n	10e	Placer Claim C	1	Stretch, Richard Harper	1892	none	
235	Sno	27n	10e	Placer Claim D	0	Stretch, Richard Harper	1892	none	
236	Sno	27n	10e	Placer Claim E	1	Stretch, Richard Harper	1892	none	
237	Sno	27n	10e	Placer Claim F	1	Stretch, Richard Harper	1892	none	
238	Sno	27n	10e	Placer Claim G	1	Stretch, Richard Harper	1892	none	
241	Sno	29n	11e	Gertrude Placer	1	Stretch, Richard Harper	1892	Monte Cristo	
242	Sno	29n	11e	Lake Placer	1	Stretch, Richard Harper	1892	Monte Cristo	
243	Sno	29n	11e	IBEX Placer	1	Stretch, Richard Harper	1892	Monte Cristo	
244	Sno	29n	11e	Iona Placer	1	Stretch, Richard Harper	1892	Monte Cristo	
245	Sno	29n	11e	Rattler Placer	1	Stretch, Richard Harper	1892	Monte Cristo	
246	Sno	29n	11e	Union Placer	1	Stretch, Richard Harper	1892	Monte Cristo	
247	Sno	29n	11e	Junction Placer	1	Stretch, Richard Harper	1892	Monte Cristo	
248	Sno	29n	11e	Prairie Placer	1	Stretch, Richard Harper	1892	Monte Cristo	
249	Sno	29n	11e	Washington Placer	1	Stretch, Richard Harper	1892	Monte Cristo	
250	Sno	29n	11e	Condor Placer	1	Stretch, Richard Harper	1892	Monte Cristo	
251	Sno	29n	11e	Seattle Placer	1	Stretch, Richard Harper	1892	Monte Cristo	
252	Sno	29n	11e	Jones Placer	1	Stretch, Richard Harper	1892	Monte Cristo	
259	Sno	29n	11e	Cadet Mine	1	Stretch, Richard Harper	1892	Monte Cristo	
260	Sno	29n	11e	Senate Mine +	2	Stretch, Richard Harper	1892	Monte Cristo	
262	Sno	29n	11e	Glacier Mine	1	Stretch, Richard Harper	1892	Monte Cristo	
263	Sno	29n	11e	Ranger +	2	Stretch, Richard Harper	1892	Monte Cristo	
264	Sno	29n	11e	Sentinel +	2	Stretch, Richard Harper	1892	Monte Cristo	

MS #	County	Twn	Rng	Claim (+ = more)	No.	Mineral Surveyor	Year	District	Notes
265	Sno	29n	11e	Sylvan Placer	1	Stretch, Richard Harper	1892	Monte Cristo	
266	Sno	29n	11e	Emerson Placer	1	Stretch, Richard Harper	1892	Monte Cristo	
267	Sno	29n	11e	Franklin Placer	1	Stretch, Richard Harper	1892	Monte Cristo	
268	Sno	29n	11e	Wyoming Placer	1	Stretch, Richard Harper	1892	Monte Cristo	
269	Sno	29n	11e	Pennsylvania Placer	1	Stretch, Richard Harper	1892	Monte Cristo	
270	Sno	29n	11e	Orient Placer	1	Stretch, Richard Harper	1892	Monte Cristo	
271	Sno	29n	11e	Pavonia Placer	1	Stretch, Richard Harper	1892	Monte Cristo	
272	Sno	29n	11e	Lockwood Placer	1	Stretch, Richard Harper	1892	Monte Cristo	
284	Skq	35n	13e	Diamond Mine	1	Stretch, Richard Harper	1892	Cascade	
285	Skq	35n	13e	Midas Mine	1	Stretch, Richard Harper	1892	Cascade	
286	Skq	35n	13e	Saratoga Mine	1	Stretch, Richard Harper	1892	Cascade	
287	Skq	35n	13e	Pride of the West Seattle	1	Stretch, Richard Harper	1892	Cascade	
288	Skq	35n	13e	Pride of Kildare	1	Stretch, Richard Harper	1892	Cascade	
290	Skq	35n	13e	Tarcoo Union	1	Stretch, Richard Harper	1892	Cascade	
291	Skq	35n	13e	Prospectors Friend	1	Stretch, Richard Harper	1892	Cascade	
292	Skq	35n	13e	Johnsburg Mine +	3	Stretch, Richard Harper	1892	Cascade	
293	Skq	35n	13e	Lookout Mine	1	Stretch, Richard Harper	1892	Cascade	
300	Skq	35n	07e	O'Toole Iron Mine +	7	Stretch, Richard Harper	1892	none	
305	Skq	35n	13e	Soldier Boy Mine	1	Stretch, Richard Harper	1892	Cascade	
306	Skq	35n	13e	Gold Run	1	Stretch, Richard Harper	1892	Cascade	
307	Skq	35n	13e	Golden Eagle Mine	1	Stretch, Richard Harper	1892	Cascade	
308	Skq	35n	13e	Mountain Chief Mine	1	Stretch, Richard Harper	1892	Cascade	
309	Skq	35n	13e	North Star Mine	1	Stretch, Richard Harper	1892	Cascade	
321	Sno	29n	11e	Tyee Quartz	1	Stretch, Richard Harper	1893	Monte Cristo	
322	Sno	29n	11e	Sauk	1	Stretch, Richard Harper	1893	Monte Cristo	
334	Sno	29n	11e	Anaconda Mill Site	1	Stretch, Richard Harper	1894	Monte Cristo	
766	Sno	30n	09e	Drum Lom +	4	Sutton, William Effingham	1904	Stillaguamish	
805	Sno	30n	09e	Copper Independent +	8	Sutton, William Effingham	1905	Stillaguamish	
878	Sno	30n	07e	Phoenix Mine +	15	Sutton, William Effingham	1907	Granite Falls	
531	Fer	40n	33e	Shoner	1	Swan, W. A.	1899	Curlew	
368	Skq	35n	06e	Recorder Iron Mine	1	Symington, Robert B	1897	none	

MS #	County	Twn	Rng	Claim (+ = more)	No.	Mineral Surveyor	Year	District	Notes
369	Skj	35n	07e	Lega Tender Iron Mn	1	Symington, Robert B	1897	none	
370	Skj	35n	06e	Keystone Iron Mine	1	Symington, Robert B	1897	none	
371	Skj	35n	07e	Scottish Chief Iron	1	Symington, Robert B	1897	none	
677	Wha	40n	05e	Copper King +	2	Symington, Robert B	1902	none	
687	Wha	40n	08e	Minnehaha Quartz +	5	Symington, Robert B	1902	Mt. Baker	
730	Wha	40n	08e	Rattler +	6	Symington, Robert B	1903	Mt. Baker	
760	Wha	40n	05e	Burns Cons. Placer	1	Symington, Robert B	1904	Mt. Baker	
361	Sno	28n	09e	Alamo +	2	Thian, Prosper E.	1897	Wallace	
454	Sno	30n	10e	Monte Cristo Placer	1	Thian, Prosper E.	1898	Stillaguamish	
455	Sno	29n	10e	Alpha Placer +	2	Thian, Prosper E.	1898	Silver Creek	
456	Fer	40n	34e	Contention Placer	1	Thomas, Richard B.	1898	Curlew	
607	Fer	40n	33e	Prytis	1	Thomas, Richard B.	1900	Curlew	
675	Fer	40n	33e	Fair Play	1	Thomas, Richard B.	1902	Curlew	
679	Fer	40n	33e	Sunrise +	2	Thomas, Richard B.	1902	Curlew	
728	Fer	40n	34e	Cayote +	2	Thomas, Richard B.	1903	Curlew	
757	Fer	40n	34e	Queen Victoria	1	Thomas, Richard B.	1904	Curlew	
885	P O	39n	43e	Mohawk	1	Thomas, Richard B.	1907	Ruby	
890	Ste	35n	37e	Acme +	2	Thomas, Richard B.	1907	Kettle Falls	
904	Ste	39n	36e	Payroll +	2	Thomas, Richard B.	1908	Pierre Lake	
922	Ste	39n	37e	Pop +	2	Thomas, Richard B.	1908	Pierre Lake	
936	Ste	35n	37e	Columbia View +	2	Thomas, Richard B.	1908	Kettle Falls	
937	Ste	33n	41e	Independence +	4	Thomas, Richard B.	1909	Chewelah	
961	Fer	40n	34e	Old Virginia	1	Thomas, Richard B.	1909	Curlew	
1028	Ste	33n	41e	Wild Goose +	3	Thomas, Richard B.	1910	Chewelah	
1040	Ste	40n	37e	Lake View	1	Thomas, Richard B.	1911	Orient	
1059	Ste	39n	36e	Fairy	0	Thomas, Richard B.	1911	Pierre Lake	
1059	Ste	40n	36e	Fairy	1	Thomas, Richard B.	1911	Pierre Lake	
1062	Ste	40n	37e	Easter Sunday	2	Thomas, Richard B.	1912	Pierre Lake	
1063	Ste	33n	39e	Finley No. 1 +	3	Thomas, Richard B.	1912	Chewelah	Plat with the notes.
1068	Ste	33n	41e	White Cat	1	Thomas, Richard B.	1912	Chewelah	
1075	Ste	33n	41e	Nellie +	5	Thomas, Richard B.	1913	Chewelah	
1106	Ste	33n	41e	Pacific Fraction +	2	Thomas, Richard B.	1915	Chewelah	
1107	Ste	33n	41e	Sunset Fraction +	2	Thomas, Richard B.	1915	Chewelah	
1108	Ste	33n	41e	Las Fraction	1	Thomas, Richard B.	1915	Chewelah	
1112	Ste	32n	41e	Even Change	1	Thomas, Richard B.	1916	Chewelah	
1137	Ste	32n	40e	Hoo Doo Quartz +	1	Thomas, Richard B.	1918	Chewelah	
1138	Ste	31n	39e	Wilson & Marshal+	3	Thomas, Richard B.	1918	Valley	
1156	Ste	31n	39e	Lansing Placer	1	Thomas, Richard B.	1918	Valley	
1146	Fer	40n	34e	Homestake +	2	Thomas, Richard B.	1921	Curlew	
1161	Fer	39n	36e	Apex Fraction +	2	Thomas, Richard B.	1921	Orient	
1164	Ste	39n	39e	Flora No. 2	1	Thomas, Richard B.	1921	Northport	
1170	Oka	40n	27e	Golden Chariot +	4	Thomas, Richard B.	1921	Similkameen	
1171	Ste	33n	41e	Japo +	2	Thomas, Richard B.	1921	Chewelah	
1172	Ste	35n	37e	Alma +	2	Thomas, Richard B.	1922	Kettle Falls	
1176	P O	39n	42e	East Extension +	2	Thomas, Richard B.	1922	Northport	
1179	Ste	32n	41e	Juno +	7	Thomas, Richard B.	1923	Chewelah	
1196	Ste	31n	41e	Climax +	1	Thomas, Richard B.	1926	Valley	
1197	Ste	31n	41e	Ninety Nine	1	Thomas, Richard B.	1926	Valley	
1198	Ste	31n	41e	Vigilant	1	Thomas, Richard B.	1926	Spokane	
1210	Ste	35n	40e	Caesar	1	Thomas, Richard B.	1930	Colville	
88	Ktt	23n	11e	Industry Mine	0	Thomson, Reginald Heber	1889	Summit	
87	Kng	23n	11e	Orofino	1	Thomson, Reginald Heber	1890	Seattle	

MS #	County	Twn	Rng	Claim (+ = more)	No.	Mineral Surveyor	Year	District	Notes
88	Kng	23n	11e	Industry Mine	1	Thomson, Reginald Heber	1890	Seattle	
89	Kng	23n	11e	Mammoth Mine	1	Thomson, Reginald Heber	1890	Seattle	
90	Kng	24n	09e	Bald Hornet	1	Thomson, Reginald Heber	1890	Summit	
91	Kng	24n	09e	Bald Hornet No. 2	1	Thomson, Reginald Heber	1890	Summit	
92	Kng	23n	09e	Bald Hornet	1	Thomson, Reginald Heber	1890	Seattle	
92	Kng	24n	09e	Bald Hornet No. 3	1	Thomson, Reginald Heber	1890	Summit	
94	Kng	24n	09e	Everlasting	1	Thomson, Reginald Heber	1890	Summit	
95	Kng	24n	09e	Good Luck Mine	1	Thomson, Reginald Heber	1890	Summit	
96	Kng	24n	09e	Franklin Mine	1	Thomson, Reginald Heber	1890	Summit	
97	Kng	24n	09e	Crested Butte Mine	1	Thomson, Reginald Heber	1890	Summit	
98	Kng	24n	09e	Bessemer	1	Thomson, Reginald Heber	1890	Summit	
93	Kng	24n	09e	Hardscrabble	1	Thomson, Reginald Heber	1892	Summit	
298	Kng	22n	07e	Sherwood No. 2 Placer	1	Thomson, Reginald Heber	1892	none	
303	Kng	23n	11e	Valley Queen Placer	1	Thomson, Reginald Heber	1892	Summit	
314	S J	37n	02w	Sucia Island Stone Mine	1	Thomson, Reginald Heber	1892	none	
345	Sno	29n	11e	Little Joe	1	Thomson, Reginald Heber	1896	Monte Cristo	
346	Sno	29n	11e	Foggy Lode	1	Thomson, Reginald Heber	1896	Monte Cristo	
347	Sno	29n	11e	New York Lode	1	Thomson, Reginald Heber	1896	Monte Cristo	
383	Sno	29n	11e	Ninety Two +	2	Thomson, Reginald Heber	1897	Monte Cristo	
384	Sno	29n	11e	Idaho +	2	Thomson, Reginald Heber	1897	Monte Cristo	
385	Sno	29n	11e	Benja +	2	Thomson, Reginald Heber	1897	Monte Cristo	
386	Sno	29n	11e	Alamo +	2	Thomson, Reginald Heber	1897	Monte Cristo	
387	Sno	29n	11e	Wild Goat +	2	Thomson, Reginald Heber	1897	Monte Cristo	
388	Sno	29n	11e	Augusta +	2	Thomson, Reginald Heber	1897	Monte Cristo	
389	Sno	29n	11e	Lizzie +	2	Thomson, Reginald Heber	1897	Monte Cristo	
390	Sno	29n	11e	Ninety Five +	2	Thomson, Reginald Heber	1897	Monte Cristo	
366	Ste	40n	39e	Bulletin Placer	1	Tower, Louis Lovell	1897	Northport	
367	Ste	40n	39e	Woodstock	1	Tower, Louis Lovell	1897	Northport	
380	Ste	40n	39e	Double Standard	1	Tower, Louis Lovell	1897	Northport	
462	Fer	40m	39e	California Quartz	1	Tower, Louis Lovell	1899	Northport	
571	Fer	32n	36e	Silver Tip	1	Tower, Louis Lovell	1900	none	
619	Ste	40n	38e	Idaho	1	Tower, Louis Lovell	1901	Northport	
628	Ste	39n	39e	Flora +	2	Tower, Louis Lovell	1905	Northport	
800	Ste	39n	37e	Victor +	4	Tower, Louis Lovell	1905	Bossburg	

MS #	County	Twn	Rng	Claim (+ = more)	No.	Mineral Surveyor	Year	District	Notes
889	Ste	39n	38e	Blue Marble +	2	Tower, Louis Lovell	1907	none	
894	Ste	40n	36e	Imperial +	2	Tower, Louis Lovell	1907	Pierre Lake	
895	Ste	40n	36e	Eureka	1	Tower, Louis Lovell	1907	Pierre Lake	
917	Ste	39n	38e	Muchacho +	10	Tower, Louis Lovell	1908	none	
949	Ste	40n	42e	Copper King +	0	Tower, Louis Lovell	1909	Northport	
949	Ste	40n	41e	Copper King +	4	Tower, Louis Lovell	1909	Northport	
951	Ste	39n	38e	Rolf +	5	Tower, Louis Lovell	1909	Flat Creek	
618	Oka	36n	20n	Central Lode +	2	Ventzke, Fred F.	1900	Methow	
613	Oka	36n	20n	American flag +	6	Ventzke, Fred F.	1902	Upper Methow	
651	Wha	38n	17e	Mammoth +	9	Ventzke, Fred F.	1902	Slate Creek	
1306	Che	22n	20e	Sam Lode	1	Waller, Harold H.	1956	Wenatchee	
1307	Che	22n	20e	Golden King	1	Waller, Harold H.	1956	Wenatchee	
1314	Sno	31n	15e	Goddard No. 1 +	3	Waller, Harold H.	1959	Sampson	
1319	Sno	31n	15e	Goddard No. 2 +	2	Waller, Harold H.	1961	Sampson	
701	Ktt	23n	15e	Silver Bullion +	2	Wands, Charles G.	1903	Cle Elum	
702	Ktt	23n	15e	11 AS	1	Wands, Charles G.	1903	Cle Elum	
664	Fer	37n	32e	South Penn	1	Warner, Edwin Hall	1901	Eureka	
1051	Che	24n	17e	Badger	1	Warren, Fred A.	1911	Leavenworth	
1118	Che	30n	16e	Leprechaun	1	Warren, Fred A.	1917	Leavenworth	
1121	Che	30n	16e	Upper Chief +	4	Warren, Fred A.	1917	Leavenworth	
1312	Oka	37n	26e	Black Butte +	7	Weaver, Stanley M.	1959	Conconully	
700	Oka	36n	25n	Tuff Nut	1	Wheeler, Galen H.	1902	Salmon River	
707	Oka	36n	24n	G. W. Moore	1	Wheeler, Galen H.	1902	Salmon River	
746	Oka	35n	25e	Last Chance Mine+	6	Wheeler, Galen H.	1904	Ruby	
876	Oka	40n	26e	Ground Hog +	2	Wheeler, Galen H.	1907	Mt Chopaca	
1034	Oka	40n	30e	Rainbow	1	Wheeler, Galen H.	1911	Meyers Crk	
1035	Oka	40n	30e	Texas Fraction +	2	Wheeler, Galen H.	1911	Meyers Crk	
1048	Oka	40n	25e	Grant +	5	Wheeler, Galen H.	1911	Wannacut Lake	
1054	Oka	39n	26e	Elgin +	10	Wheeler, Galen H.	1912	Wannacut Lake	
1069	Oka	33n	21e	Twisp	1	Wheeler, Galen H.	1912	Twisp	
1070	Oka	33n	21e	Spokane +	1	Wheeler, Galen H.	1912	Twisp	
1101	Oka	35n	24e	Margarite +	5	Wheeler, Galen H.	1915	Ruby	
1101	Oka	35n	25e	Kansas +	20	Wheeler, Galen H.	1915	Ruby	
1027	Ktt	22n	11e	Mountain Lion +	11	White, Ernest A.	1911	Gold Creek	
1036	Pie	16n	04e	Success +	2	White, Ernest A.	1911	none	
1085	Pie	16n	04e	Red Rock +	2	White, Ernest A.	1911	none	
1084	Ktt	23n	14e	Apex Mill Site +	2	White, Ernest A.	1913	Cle Elum	
1094	Sno	27n	11e	Weston +	10	White, Ernest A.	1914	Beckler River	
1094	Sno	27n	12e	Weston +	0	White, Ernest A.	1914	Beckler River	
712	Che	31n	17e	Harbor +	2	White, Rush Jacob	1903	Chelan	
713	Che	31n	17e	Garretson +	5	White, Rush Jacob	1903	Chelan	
534	Wha	40n	09e	Lone Jack +	5	Whitham, Robert F.	1899	none	
620	Lew	10n	06e	Denmark Discovery +	3	Whitham, Robert F.	1901	St. Helens	
621	Lew	10n	06e	Chicago NW Discovery +	3	Whitham, Robert F.	1901	St. Helens	
762	Lew	10n	06e	Mt. Fairy +	2	Whitham, Robert F.	1904	St. Helens	
762	Skm	09n	06e	Mt. Fairy Mine +	2	Whitham, Robert F.	1904	St. Helens	
774	Lew	10n	06e	Earl No. 2 +	16	Whitham, Robert F.	1904	St. Helens	
780	Lew	10n	06e	Mary No. 2 +	6	Whitham, Robert F.	1904	St. Helens	
780	Skm	09n	06e	Mary No. 2 +	0	Whitham, Robert F.	1904	St. Helens	
779	Lew	10n	06e	Index No. 1 +	12	Whitham, Robert F.	1905	St. Helens	
781	Lew	10n	05e	Wilson +	0	Whitham, Robert F.	1905	St. Helens	
781	Skm	09n	05e	Viola First +	41	Whitham, Robert F.	1905	St. Helens	

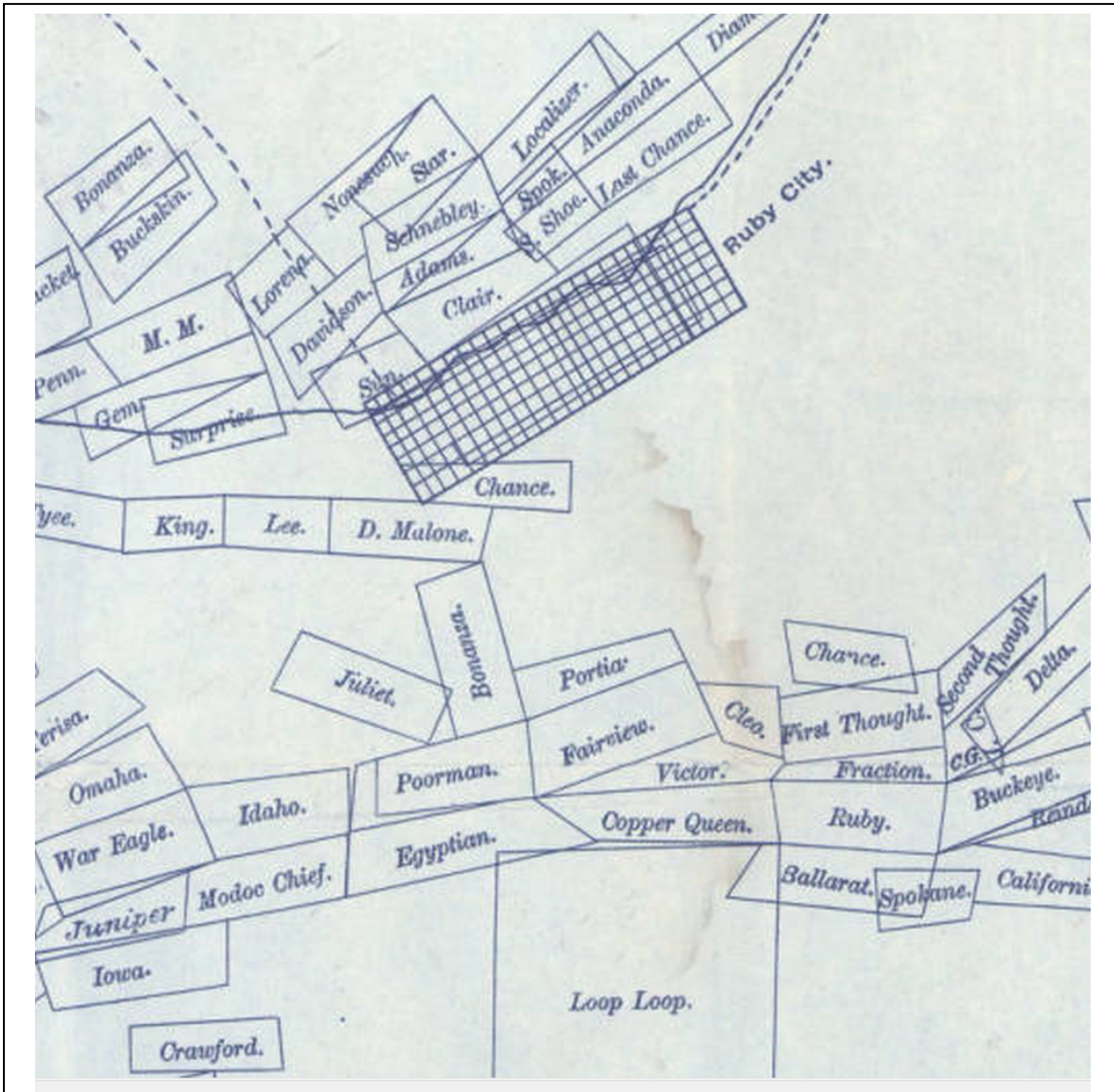
MS #	County	Twn	Rng	Claim (+ = more)	No.	Mineral Surveyor	Year	District	Notes
798	Skm	09n	05e	Norway NW Discovery +	3	Whitham, Robert F.	1905	St. Helens	
801	Skm	09n	06e	Kangaroo No. 2 +	5	Whitham, Robert F.	1905	St. Helens	
827	P O	40n	38e	Link Churchill +	2	Whitham, Robert F.	1905	Northport	
828	Skm	10n	06e	Chicago No. 1	2	Whitham, Robert F.	1905	St. Helens	
1023	Ktt	24n	14e	Golden Rule +	3	Whitham, Robert F.	1910	Cle Elum	
1024	Ktt	24n	14e	Skirmisher +	14	Whitham, Robert F.	1910	Cle Elum	
1045	Lew	10n	06e	Big Blue No. 1 +	6	Whitham, Robert F.	1912	St. Helens	
37	S J	37n	02w	Orcas Island Lime Mine	1	Whitworth, Frederick Harrison	1889	San Juan	37c, 21 sheet ac 256
755	Sno	29n	11e	Thomas Moore +	3	Whitworth, Frederick Harrison	1904	Monte Cristo	
773	Kng	23n	08e	Crystal Palace	1	Whitworth, Frederick Harrison	1905	Summit	
905	Sno	29n	11e	Torino +	3	Whitworth, Frederick Harrison	1908	Silver Creek	
928	Kng	25n	11e	Mono +	6	Whitworth, Frederick Harrison	1908	Granite Mountain	
136	Sno	27n	10e	Placer Claim C	1	Wold, Arnt	1891	none	
137	Sno	27n	10e	Placer Claim D	1	Wold, Arnt	1891	none	Plat with the notes.
138	Sno	27n	10e	Placer Claim E	1	Wold, Arnt	1891	none	Plat with the notes.
139	Sno	27n	10e	Placer Claim F	1	Wold, Arnt	1891	none	Plat with the notes.
140	Sno	27n	10e	Placer Claim G	1	Wold, Arnt	1891	none	Plat with the notes.
141	Sno	27n	10e	Placer Claim H	1	Wold, Arnt	1891	none	Plat with the notes.
142	Sno	27n	10e	Placer Claim I	1	Wold, Arnt	1891	none	Plat with the notes.
143	Sno	27n	10e	Placer Claim J	1	Wold, Arnt	1891	none	Plat with the notes.
144	Sno	27n	10e	Placer Claim K	1	Wold, Arnt	1891	none	Plat with the notes.
145	Sno	27n	10e	Placer Claim L	1	Wold, Arnt	1891	none	Plat with the notes.
146	Sno	27n	10e	Placer Claim M	1	Wold, Arnt	1891	none	Plat with the notes.

MS #	County	Twn	Rng	Claim (+ = more)	No.	Mineral Surveyor	Year	District	Notes
147	Sno	27n	10e	Placer Claim N	1	Wold, Arnt	1891	none	Plat with the notes.
148	Sno	27n	10e	Placer Claim O	1	Wold, Arnt	1891	none	Plat with the notes.
357	Fer	40n	34e	Jim Crow +	4	Worthington, Irving	1897	Curlew	
358	Ste	40n	41e	International Placer	1	Worthington, Irving	1897	Northport	
354	Che	35n	14e	Black Warrior +	2	Worthington, Irving	1898	Stehekin	
355	Skg	35n	14e	Waupaca +	2	Worthington, Irving	1898	Stehekin	
408	Che	35n	14e	Golden Gate	1	Worthington, Irving	1898	Stehekin	
408	Oka	35n	14e	Black Bear +	2	Worthington, Irving	1898	Stehekin	408 1/2, Plat with the notes.
409	Skg			Brazil +	4	Worthington, Irving	1898	Cascade	409 1/2, sketch with the notes
409	Skg	35n	13e	Ontario +	9	Worthington, Irving	1898	Cascade	
410	Sno	35n	14e	Buzzard	1	Worthington, Irving	1898	Stehekin	
411	Skg	35n	14e	Summit +	2	Worthington, Irving	1898	Stehekin	
417	Fer	36n	32e	Otto Fraction +	11	Worthington, Irving	1899	Eureka	
565	Fer	37n	33n	Mountain Dell +	2	Worthington, Irving	1900	Eureka	
576	Che	35n	14e	Minnesota +	3	Worthington, Irving	1900	Stehekin	
633	Che	34n	16e	Rock Island +	2	Worthington, Irving	1901	Stehekin	
650	Fer	29n	33e	Zipp +	2	Worthington, Irving	1901	San Poil	
705	Che	31n	18e	Omega Fraction +	5	Worthington, Irving	1904	Stehekin	
720	Ste	36n	38e	xxx					
Min. Surveys				Total Claims					

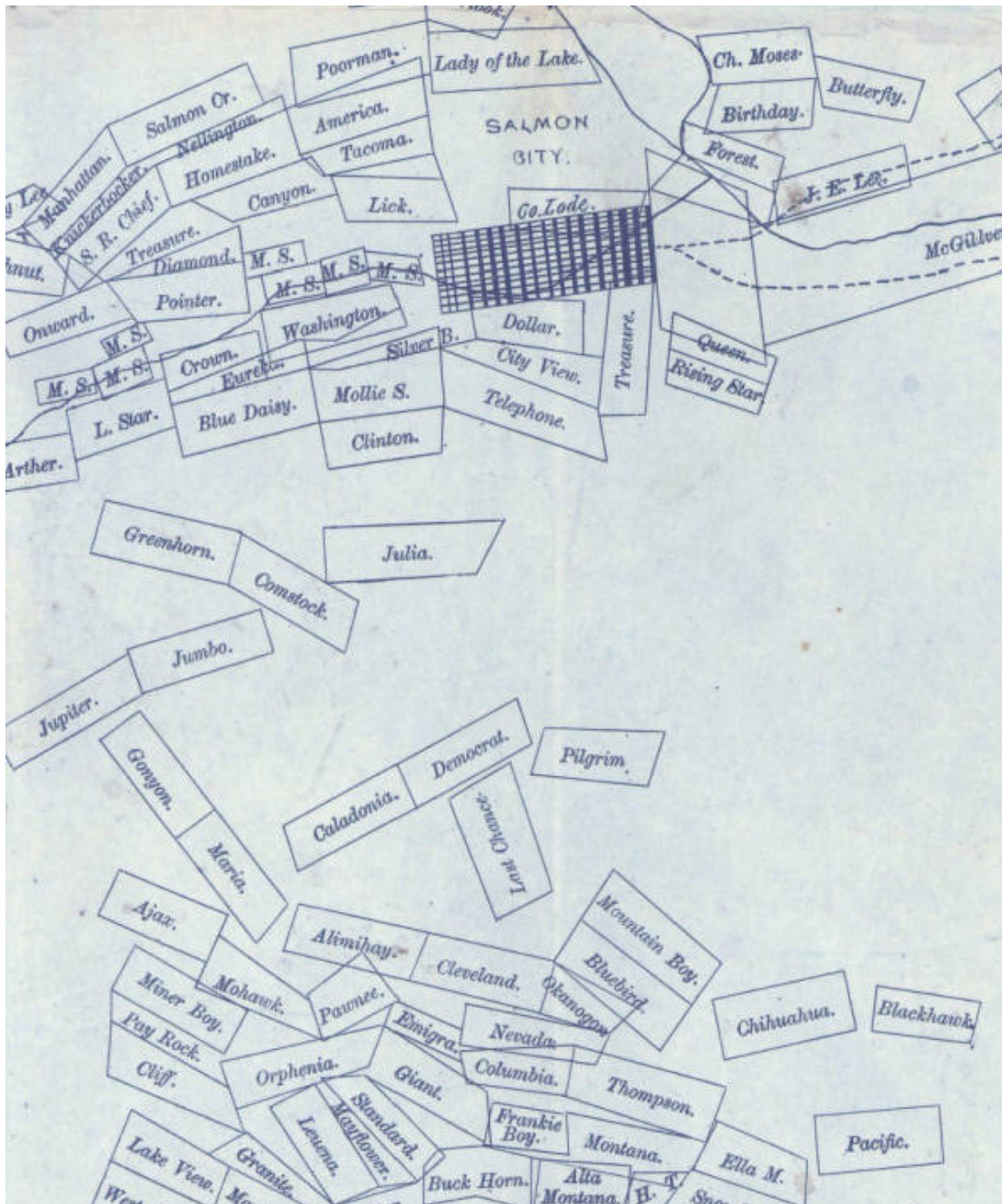
MS #	County	Twn	Rng	Claim (+ = more)	No.	Mineral Surveyor	Year	District	Notes
-------------	---------------	------------	------------	-------------------------	------------	-------------------------	-------------	-----------------	--------------

Mineral Surveyors

By Mineral Survey Number



Portion of the Salmon Creek Mining District Map by Henry Carr, 1888 at Ruby. (WSU Libraries Special Collections)



Portion of the Salmon Creek Mining District Map by Henry Carr, 1888, at Salmon City.
 (WSU Libraries Special Collections)

Mineral Surveyors for the State of Washington

Since these surveys begin at Mineral Survey No. 35 in 1883 just after the fire in the Surveyor General's office, it is assumed that those mineral surveys prior to that event have been lost.

By Mineral Survey Number

7/4/2018

MS #	County	Twn	Rng	Claim (+ = more)	No.	Mineral Surveyor	Year	District	Notes
35	Lew	15n	08e	James Longmire Placer	1	Navarre, Ignatius Aloysius	1888	none	18 ac Lot 37, MD 18
36	Oka	34n	25e	Reindeer Quartz	1	Ballard, Charles H	1888	Ruby	19 ac Lot 43, sheet 129
37	Kng	22n	11e	Denny Lode Iron Mine	1	Anderson, Charles McKay	1883	Summit	37b, 21 sheet ac 56
37	Che	22n	17e	Shafer Extension No. 2	1	Navarre, Ignatius A.	1883	Negro Creek	37a, 21 sheet ac 103
37	Oka	34n	25e	4th of July Quartz	1	Ballard, Charles H	1888	Ruby	37f, 21 sheet ac 127
37	Oka	35n	25e	Who Would Thought	1	Ballard, Charles H	1888	Salmon River	37e, 12 sheet ac 129
37	Oka	36n	24n	John Arthur Lode and Mill Site	2	Ballard, Charles H	1888	Salmon River	37d, 22 ac
37	S J	37n	02w	Orcas Island Lime Mine	1	Whitworth, Frederick Harrison	1889	San Juan	37c, 21 sheet ac 256
37	Oka	40n	25e	Silver Quartz	1	Sears, Charles Elmore	1891	Similkameen	37g, 21 sheet ac 136
38	Oka	40n	27e	Okanogan Mine	1	Sears, Charles Elmore	1891	Similkameen	21 ac MD 146
38	Kng	22n	11e	Denny Lode Iron Mine	1	Anderson, Charles McKay	1883	Summit	38b, 21 sheet ac 56
38	Che	22n	17e	Poll Pick Extension	1	Navarre, Ignatius A.	1883	Negro Creek	38a, 19 sheet ac 103
38	Oka	34n	25e	Arlington Lode and Millsite	2	Ballard, Charles H	1888	Ruby	38d, 24 sheet ac 127
38	Oka	35n	25e	Golden Sand Placer	1	Ballard, Charles H	1888	Salmon River	38c, 50 sheets ac 128 & 123
38	Oka	40n	25e	Oswego Quartz	1	Sears, Charles Elmore	1891	Similkameen	38e, 21 sheets ac 135 & 136
39	Kng	22n	11e	Denny Lode Iron Mine	1	Anderson, Charles McKay	1883	Summit	39b, 21 sheet ac 56
39	Che	22n	17e	Olympia	1	Navarre, Ignatius A.	1883	Negro Creek	39a, 12 sheet ac 103
39	Oka	40n	25e	Chopaca Mine and Mill site	2	Sears, Charles Elmore	1891	Similkameen	39c, 25 sheet ac 136
40	Kng	22n	11e	Denny Lode Iron Mine	1	Anderson, Charles McKay	1883	Summit	40b, 21 sheet ac 56 & 59
40	Ktt	23n	11e	Denny Lode Iron Mine	0	Anderson, Charles McKay	1883	Summit	40b sheet 56 & 60

MS #	County	Twn	Rng	Claim (+ = more)	No.	Mineral Surveyor	Year	District	Notes
40	Che	22n	17e	Vancouver Quartz	1	Navarre, Ignatius A.	1883	Negro Creek	40a, sheet amende 103 d survey, notes under No. 4 also, 14 ac
40	Sno	28n	08e	Horseshoe Bend	1	Anderson, Charles McKay	1889	Sultan River	40c, sheet 157 ac 20
40	Oka	40n	25e	Eagle Quartz Mine and Millsite	2	Sears, Charles Elmore	1891	Similkameen	40d, 23 sheet ac 136
41	Kng	22n	11e	Cliff	1	Anderson, Charles McKay	1883	Summit	41b, 15 sheet ac 56
41	Che	22n	17e	Seattle Quartz	1	Navarre, Ignatius A.	1883	Negro Creek	41a, 20 sheet ac 103
41	Oka	40n	25e	State of Maine Mine and Millsite	2	Sears, Charles Elmore	1891	Similkameen	41c, 24 sheet ac 136
42	Kng	22n	11e	Cliff Lode Iron Mine	1	Anderson, Charles McKay	1883	Summit	42a, 15 sheet ac 56
42	Pie	18b	03e	Tacoma Silver Mine	1	Sears, Charles Elmore	1889	none	42b, 21 sheet 7 ac
42	Oka	40n	25e	Caaba Mine and Millsite	2	Sears, Charles Elmore	1891	Similkameen	42c, 25 sheet ac 136
43	Kng	22n	11e	Chief Lode Iron Mine	1	Anderson, Charles McKay	1883	Summit	43a, 14 sheet ac 56
43	Oka	36n	24n	Lone Star and Lone Star Millsite	2	Navarre, Ignatius A.	1889	Salmon River	43b, 22 sheet ac 124 & 130
44	Kng	22n	11e	Climax	1	Anderson, Charles McKay	1883	Summit	44a, 16 ac
44	Oka	36n	24n	Golden Crown	1	Navarre, Ignatius A.	1889	Salmon River	44b, 13 sheet ac 124 & 130
45	Kng	22n	11e	Climax Lode Iron Mine	1	Anderson, Charles McKay	1883	Summit	45a, 19 sheet ac 56
45	P O	39n	42e	Bella May Lode and Mill Site	2	Brown, Robert E. Lee	1889	Metaline	45b, 23 sheet ac 247
46	Kng	23n	11e	Mammoth	1	Snow, Joseph M.	1884	Summit	46a, 20 sheet ac 59
46	P O	39n	43e	Diamond R. Lode and Mill Site	2	Brown, Robert E. Lee	1889	Metaline	46b, 19 sheet ac 247
47	Kng	23n	11e	Mammoth	1	Snow, Joseph M.	1884	Summit	47a, 21 sheet ac 59
47	Ktt	23n	11e	Mammoth Lode	1	Snow, Joseph M.	1884	Summit	47a, 21 sheet ac 59
47	P O	39n	43e	Blue Bucket Lode and Millsite	2	Brown, Robert E. Lee	1889	Metaline	47b, 11 sheet ac 247
48	Ktt	23n	11e	Industry Lode	1	Snow, Joseph M.	1884	Summit	48, 21 sheet ac 59
48	P O	39n	43e	Saturday Lode, Friday Lode, Brandyview Lode, Friday Millsite	4	Brown, Robert E. Lee	1889	Metaline	48 sheet a&b, 36 246 & ac 247
49	Kng	23n	11e	Mammoth Lode	1	Snow, Joseph M.	1884	Summit	49, 21 sheet ac 59
50	Ktt	23n	11e	Industry Lode	1	Snow, Joseph M.	1884	Summit	50, 20 sheet ac 59

MS #	County	Twn	Rng	Claim (+ = more)	No.	Mineral Surveyor	Year	District	Notes
51	Ktt	23n	11e	Industry Lode	1	Snow, Joseph M.	1884	Summit	51a, 20 sheet ac 59
51	Oka	35n	25e	Salmon Creek Lode	0	Baldwin, Layton S.	1889	Salmon River	51b, 17 sheet ac 128 & 30
51	Oka	36n	25n	Salmon Creek Millsite	2	Baldwin, Layton S.	1889	Salmon River	51b 5 sheet ac 128 & 30
52	Kng	20n	10e	Grey Eagle	1	Imlach, William D.	1886	none	52a, 21 sheet ac 38
52	Ktt	23n	14e	Iron Monarch	1	Sears, Charles Elmore	1889	Cle Elum	52b, 21 sheet ac 82
53	Ktt	23n	14e	Iron Boss	1	Sears, Charles Elmore	1889	Cle Elum	20 ac sheet 82
54	Ktt	23n	14e	Iron Duke	1	Sears, Charles Elmore	1889	Cle Elum	21 ac sheet 82
55	Ktt	23n	14e	The River	1	Sears, Charles Elmore	1889	Cle Elum	15 ac sheet 82
56	Ktt	23n	14e	Iron Prince	1	Sears, Charles Elmore	1889	Cle Elum	19 ac sheet 82
57	Ktt	22n	14e	Iron Yankee	1	Sears, Charles Elmore	1889	Cle Elum	21 ac sheet 80
58	Ktt	22n	14e	The Tacoma Lode	1	Sears, Charles Elmore	1889	Cle Elum	17 ac sheet 80
59	Ktt	22n	14e	Sunset	1	Sears, Charles Elmore	1889	Cle Elum	13 ac sheet 80
60	Ktt	22n	14e	The Leader Lode	1	Sears, Charles Elmore	1889	Cle Elum	19 ac sheet 80
61	Ktt	22n	14e	Leader Queen	1	Sears, Charles Elmore	1889	Cle Elum	19 ac sheet 80
62	Ktt	23n	14e	Iron Ship	1	Sears, Charles Elmore	1889	Cle Elum	15 ac sheet 82
63	Ktt	23n	14e	Iron Clad	1	Sears, Charles Elmore	1889	Cle Elum	20 ac sheet 82
64	Ktt	22n	14e	Hardscrabble	1	Sears, Charles Elmore	1889	Cle Elum	21 ac sheet 80
65	Ste	39n	40e	Silver Crown	1	Brown, Robert E. Lee	1889	Colville	16 ac sheet 233
66	Ste	39n	40e	Northern Light Lode	1	Brown, Robert E. Lee	1889	Colville	19 ac sheet 233
67	Oka	35n	25e	Silver Nugget, Comstock, Gold Crown, American Eagle, Silver Coin	5	Carr, Henry	1888	Ruby	89 ac sheet 129
68	Oka	34n	25e	Bay Horse	1	Carr, Henry	1890	Ruby	18 ac sheet 129 & 127
69	Ste	35n	40e	Old Dominion	1	Brown, Robert E. Lee	1890	none	
70	Oka	30n	25e	Success Placer +	2	Carr, Henry	1890	Ruby	
71	Oka	34n	25e	Keystone	1	Carr, Henry	1890	Ruby	
72	Oka	34n	25e	Monitor	0	Carr, Henry	1890	Ruby	
72	Oka	33n	20e	Monitor	1	Carr, Henry	1890	Ruby	
73	Oka	36n	25n	Homestake	1	Carr, Henry	1890	Salmon River	
73	Oka	33n	20e	Homestake +	1	Carr, Henry	1890	Salmon River	
74	Oka	34n	25e	Arizona Qtz Mine	1	Baldwin, Layton S.	1890	Ruby	
75	Oka	34n	25e	Buckeye Quartz	1	Baldwin, Layton S.	1890	Ruby	
76	Oka	34n	24e	Pomeroy +	2	Carr, Henry	1890	Ruby	
77	Oka	34n	25e	Arlington Mill Site	1	Carr, Henry	1890	Ruby	
77	Oka	34n	25e	Pomeroy +	0	Carr, Henry	1891	Ruby	

MS #	County	Twn	Rng	Claim (+ = more)	No.	Mineral Surveyor	Year	District	Notes
78	S J	37n	02w	Ben Harrison Lime	1	Anderson, Charles McKay	1890	37N 2.3W	
79	S J	37n	02w	Seattle Lime	1	Anderson, Charles McKay	1890	37N 2.3W	
80	Oka	35n	25e	First Thought	1	Baldwin, Layton S.	1890	Ruby	
81	Oka	35n	24e	Hidden Treasure +	1	Carr, Henry	1890	Salmon River	
82	Oka	34n	25e	Davidson +	6	Ballard, Charles H	1890	Ruby	
83	Oka	34n	25e	Alaska +	14	Ballard, Charles H	1890	Ruby	
84	Skg	35n	06e	Last Chance Iron	1	Bleakley, John Franklin	1890	none	
85	Skg	35n	06e	Washington Iron Mine	1	Bleakley, John Franklin	1890	none	
86	Oka	34n	25e	Commodore +	9	Baldwin, Layton S.	1890	Ruby	
87	Kng	23n	11e	Orofino	1	Thomson, Reginald Heber	1890	Seattle	
88	Ktt	23n	11e	Industry Mine	0	Thomson, Reginald Heber	1889	Summit	
88	Kng	23n	11e	Industry Mine	1	Thomson, Reginald Heber	1890	Seattle	
89	Kng	23n	11e	Mammoth Mine	1	Thomson, Reginald Heber	1890	Seattle	
90	Kng	24n	09e	Bald Hornet	1	Thomson, Reginald Heber	1890	Summit	
91	Kng	24n	09e	Bald Hornet No. 2	1	Thomson, Reginald Heber	1890	Summit	
92	Kng	23n	09e	Bald Hornet	1	Thomson, Reginald Heber	1890	Seattle	
92	Kng	24n	09e	Bald Hornet No. 3	1	Thomson, Reginald Heber	1890	Summit	
93	Kng	24n	09e	Hardscrabble	1	Thomson, Reginald Heber	1892	Summit	
94	Kng	24n	09e	Everlasting	1	Thomson, Reginald Heber	1890	Summit	
95	Kng	24n	09e	Good Luck Mine	1	Thomson, Reginald Heber	1890	Summit	
96	Kng	24n	09e	Franklin Mine	1	Thomson, Reginald Heber	1890	Summit	
97	Kng	24n	09e	Crested Butte Mine	1	Thomson, Reginald Heber	1890	Summit	
98	Kng	24n	09e	Bessemer	1	Thomson, Reginald Heber	1890	Summit	
99	Oka	34n	25e	Climax	1	Baldwin, Layton S.	1890	Ruby	
100	Sno	29n	11e	Emma Bess	0	Bleakley, John Franklin	1890	Silver Creek	
100	Sno	28n	11e	Emma Bess	1	Bleakley, John Franklin	1890	Silver Creek	
101	Ste	32n	40e	Buckeye No. 1	1	Riblet, Byron C.	1891	Chewelah	
102	Oka	34n	25e	May Quartz	1	Baldwin, Layton S.	1890	Ruby	
103	Ste	31n	38e	Mascott	1	Riblet, Byron C.	1890	Chewelah	
104	Ste	31n	38e	Edna	1	Riblet, Byron C.	1890	Chewelah	
105	Ste	33n	38e	Daisy Placer	1	Riblet, Byron C.	1890	Summit	
106	Oka	40n	27e	Bernice Placer	1	Ballard, Charles H	1890	Wannacut Lake	
107	Oka	35n	25e	Byron Mawr +	7	Baldwin, Layton S.	1890	Ruby	
108	Oka	35n	25e	Queen Ann Quartz +	2	Baldwin, Layton S.	1890	Ruby	
109	Sno	28n	11e	Sunday Star Quartz +	2	Folstad, John J.	1891	Silver Creek	
110	Sno	28n	11e	Homestake Quartz +	2	Folstad, John J.	1891	Silver Creek	
111	Sno	28n	11e	Silver Creek Quartz	1	Folstad, John J.	1891	Silver Creek	

MS #	County	Twn	Rng	Claim (+ = more)	No.	Mineral Surveyor	Year	District	Notes
112	Ste	31n	41e	Eagle Mining	1	Riblet, Byron C.	1891	Chewelah	
114	Oka	40n	25e	Julia +	2	Ballard, Charles H	1891	Similkameen	
115	Oka	40n	25e	California +	2	Ballard, Charles H	1891	Similkameen	
116	Oka	40n	25e	Kelly Mine +	2	Ballard, Charles H	1891	Similkameen	
117	Oka	40n	25e	California Cross Mine +	2	Ballard, Charles H	1891	Similkameen	
118	Oka	40n	25e	Pontiac Mine +	2	Ballard, Charles H	1891	Similkameen	
119	Oka	40n	25e	Elle Mehan +	2	Ballard, Charles H	1891	Similkameen	
120	Oka	40n	25e	San Francisco Mine +	2	Ballard, Charles H	1891	Similkameen	
121	Oka	35n	25e	Silver King +	7	Ballard, Charles H	1891	Salmon River	
122	Oka	39n	26e	Ivanhoe +	4	Ballard, Charles H	1891	Wannacut	
123	Oka	29n	25e	Foster Link Bar +	3	Baldwin, Layton S.	1891	none	
124	Skq	29n	11e	Vandalia +	2	Bleakley, John Franklin	1891	Silver Creek	
124	Sno	28n	11e	Vandalia Quartz +	2	Bleakley, John Franklin	1891	Silver Creek	
125	Sno	28n	11e	Bluebird Quartz	1	Bleakley, John Franklin	1891	Silver Creek	
126	Sno	28n	11e	Transfer Quartz	1	Bleakley, John Franklin	1891	Silver Creek	
127	Oka	35n	25e	Phonograph	1	Ballard, Charles H	1891	Salmon River	
128	Oka	34n	25e	Antler	1	Baldwin, Layton S.	1891	Ruby	
129	Sno	29n	11e	Jenny D.	1	McKenzie, Chas. P.	1891	Silver Creek	
130	Sno	29n	11e	Stockton Mine	1	McKenzie, Chas. P.	1891	Silver Creek	
131	Sno	28n	11e	Lockwood	1	McKenzie, Chas. P.	1891	Silver Creek	
132	Sno	29n	11e	Hettie Mine	1	McKenzie, Chas. P.	1891	Silver Creek	
133	Sno	29n	11e	Lockwood Extention	1	McKenzie, Chas. P.	1891	Silver Creek	
134	Sno	29n	11e	Orphan Boy +	2	McKenzie, Chas. P.	1891	Silver Creek	
135	Sno	28n	11e	Essie	1	McKenzie, Chas. P.	1891	Silver Creek	
136	Sno	27n	10e	Placer Claim C	1	Wold, Arnt	1891	none	
137	Sno	27n	10e	Placer Claim D	1	Wold, Arnt	1891	none	Plat with the notes.
138	Sno	27n	10e	Placer Claim E	1	Wold, Arnt	1891	none	Plat with the notes.
139	Sno	27n	10e	Placer Claim F	1	Wold, Arnt	1891	none	Plat with the notes.
140	Sno	27n	10e	Placer Claim G	1	Wold, Arnt	1891	none	Plat with the notes.
141	Sno	27n	10e	Placer Claim H	1	Wold, Arnt	1891	none	Plat with the notes.
142	Sno	27n	10e	Placer Claim I	1	Wold, Arnt	1891	none	Plat with the notes.
143	Sno	27n	10e	Placer Claim J	1	Wold, Arnt	1891	none	Plat with the notes.

MS #	County	Twn	Rng	Claim (+ = more)	No.	Mineral Surveyor	Year	District	Notes
144	Sno	27n	10e	Placer Claim K	1	Wold, Arnt	1891	none	Plat with the notes.
145	Sno	27n	10e	Placer Claim L	1	Wold, Arnt	1891	none	Plat with the notes.
146	Sno	27n	10e	Placer Claim M	1	Wold, Arnt	1891	none	Plat with the notes.
147	Sno	27n	10e	Placer Claim N	1	Wold, Arnt	1891	none	Plat with the notes.
148	Sno	27n	10e	Placer Claim O	1	Wold, Arnt	1891	none	Plat with the notes.
149	Oka	35n	25e	Delta	1	Ballard, Charles H	1891	Ruby	
150	Oka	35n	25e	Fraction	1	Ballard, Charles H	1891	Ruby	
151	Sno	29n	11e	Rany Mine	1	Stretch, Richard Harper	1891	Monte Cristo	
152	Sno	29n	11e	American Mine	1	Stretch, Richard Harper	1891	Monte Cristo	
153	Sno	29n	11e	Side Line	1	Stretch, Richard Harper	1891	Monte Cristo	
154	Sno	29n	11e	Phoenix Mine	1	Stretch, Richard Harper	1891	Monte Cristo	
155	Sno	29n	11e	Wes Seattle Mine	1	Stretch, Richard Harper	1892	Monte Cristo	
155	Sno	29n	11e	West Seattle Mine	0	Stretch, Richard Harper	1892	Summit	
157	Sno	29n	11e	IXL Mine	1	Stretch, Richard Harper	1891	Monte Cristo	
158	Sno	29n	11e	IBEX No. 1	1	Stretch, Richard Harper	1891	Monte Cristo	
159	Sno	29n	11e	IBEX No. 2	1	Stretch, Richard Harper	1891	Monte Cristo	
160	Sno	29n	11e	Clara	1	Stretch, Richard Harper	1891	Monte Cristo	
161	Sno	29n	11e	Congress Mine	1	Stretch, Richard Harper	1891	Monte Cristo	
163	Sno	29n	11e	Washington Mine	1	Stretch, Richard Harper	1891	Monte Cristo	
164	Sno	29n	11e	75 Mine	1	Stretch, Richard Harper	1891	Monte Cristo	
165	Sno	29n	11e	Pride of the Woods	1	Stretch, Richard Harper	1891	Monte Cristo	
166	Sno	29n	11e	Pride of the Woods	1	Stretch, Richard Harper	1891	Monte Cristo	
167	Che	29n	16e	Baltic Mine +	1	Stretch, Richard Harper	1891	Monte Cristo	
168	Sno	29n	11e	Mystery	1	Stretch, Richard Harper	1891	Monte Cristo	
169	Sno	29n	11e	89 Mine	1	Stretch, Richard Harper	1891	Monte Cristo	
170	Sno	29n	11e	74 Mine	1	Stretch, Richard Harper	1891	Monte Cristo	

MS #	County	Twn	Rng	Claim (+ = more)	No.	Mineral Surveyor	Year	District	Notes
171	Sno	29n	11e	Emma Moore	1	Stretch, Richard Harper	1891	Monte Cristo	
172	Sno	29n	11e	Uncle Sam Mine	1	Stretch, Richard Harper	1891	Monte Cristo	
175	Sno	29n	11e	Independence Mine	1	Stretch, Richard Harper	1891	Monte Cristo	
176	Sno	29n	11e	Junction Placer	1	Stretch, Richard Harper	1891	Monte Cristo	
177	Sno	29n	11e	Junction Placer No. 2	1	Stretch, Richard Harper	1891	Monte Cristo	
178	Sno	29n	11e	Junction Placer No. 3	1	Stretch, Richard Harper	1891	Monte Cristo	
179	Sno	28n	11e	Anna Quartz	1	Bleakley, John Franklin	1891	Silver Creek	
180	Oka	38n	25e	Treasury	1	Baldwin, Layton S.	1894	Salmon River	
181	Oka	38n	25e	Standard	1	Baldwin, Layton S.	1894	Salmon River	
182	Oka	38n	25e	Little Corporal	1	Baldwin, Layton S.	1894	Salmon River	
183	Oka	38n	25e	Kismet	1	Baldwin, Layton S.	1894	Salmon River	
184	Oka	38n	25e	Raindeer +	2	Baldwin, Layton S.	1891	Salmon River	
185	Oka	38n	25e	White Bear	1	Baldwin, Layton S.	1891	Salmon River	
186	Oka	38n	25e	Ajax	1	Baldwin, Layton S.	1893	Salmon River	
186	Oka	38n	25e	Ajax	1	Baldwin, Layton S.	1896	Salmon River	
187	Oka	38n	25e	Silver Moon	1	Baldwin, Layton S.	1891	Salmon River	
188	Oka	38n	25e	Excelsior	1	Baldwin, Layton S.	1894	Salmon River	
189	Oka	38n	25e	New Haven	1	Baldwin, Layton S.	1891	Salmon River	
190	Oka	38n	25e	Trinidad	1	Baldwin, Layton S.	1891	Salmon River	
191	Oka	38n	25e	Black Jack Placer	1	Baldwin, Layton S.	1891	Salmon River	
192	Oka	38n	25e	Ice Cave	1	Baldwin, Layton S.	1891	Salmon River	
193	Oka	38n	25e	Juliet	1	Baldwin, Layton S.	1891	Salmon River	
194	Oka	35n	25e	Seattle Quartz Mine+	2	Baldwin, Layton S.	1891	Salmon River	
195	Oka	35n	25e	Homestake No.2 +	2	Baldwin, Layton S.	1891	Salmon River	
196	Oka	40n	27e	Adrian C. Hanson	1	Baldwin, Layton S.	1891	Wannacut Lake	
197	Oka	40n	27e	John Morrill Placer	1	Baldwin, Layton S.	1891	Wannacut Lake	
198	Sno	29n	11e	Minnehaha Quartz	1	Bleakley, John Franklin	1891	Silver Creek	
199	Oka	38n	25e	Oro Fino	1	Baldwin, Layton S.	1891	Salmon River	
200	Oka	35n	24e	Iron Cap	1	Ballard, Charles H	1891	Salmon River	
201	Oka	35n	24e	Welcome Nugget	1	Ballard, Charles H	1891	Salmon River	
202	Oka	35n	24e	Gold Cup	1	Ballard, Charles H	1891	Salmon River	
203	Oka	35n	24e	Silver Spray	1	Ballard, Charles H	1891	Salmon River	
204	Oka	35n	24e	Ham Silver	1	Ballard, Charles H	1891	Salmon River	
205	Oka	35n	24e	Lucky Strike	1	Ballard, Charles H	1891	Salmon River	
206	Oka	35n	24e	Silver Bluff	1	Ballard, Charles H	1891	Salmon River	
207	Oka	35n	25e	Sullivan	1	Ballard, Charles H	1891	Salmon River	
208	Oka	35n	24e	Silver Flood	1	Ballard, Charles H	1891	Salmon River	
209	Oka	35n	24e	Jay-eye-see	1	Ballard, Charles H	1891	Salmon River	
210	Oka	35n	24e	Polo	1	Ballard, Charles H	1891	Salmon River	
211	Oka	35n	24e	Alta	1	Ballard, Charles H	1891	Salmon River	
213	Oka	39n	25e	War Eagle Quartz	1	Baldwin, Layton S.	1892	Wannacut Lake	
214	Oka	39n	25e	Black Bear Quartz	1	Baldwin, Layton S.	1892	Wannacut Lake	
215	Sno	28n	11e	Silver Creek Placer	1	Lenfest, Elmer	1893	Silver Creek	
216	Sno	28n	11e	Herman Placer	1	Lenfest, Elmer	1892	Silver Creek	

MS #	County	Twn	Rng	Claim (+ = more)	No.	Mineral Surveyor	Year	District	Notes
217	Sno	28n	11e	Leon Placer	1	Lenfest, Elmer	1892	Silver Creek	Plat with the notes.
218	Sno	28n	11e	Hart placer	1	Lenfest, Elmer	1892	Silver Creek	Plat with the notes.
219	Sno	28n	11e	Douglas Placer	1	Lenfest, Elmer	1892	Silver Creek	Plat with notes.
220	Sno	28n	11e	Hine Placer	1	Lenfest, Elmer	1892	Silver Creek	Plat with the notes.
221	Sno	30n	10e	Docewallips	1	Folstad, John J.	1892	Stillaguamish	
222	Sno	30n	10e	Nora Placer Claim	1	Folstad, John J.	1892	Stillaguamish	
223	Sno	30n	10e	Alice M. Placer	1	Folstad, John J.	1892	Stillaguamish	
225	Oka	35n	25e	Idahoe	1	Ballard, Charles H	1892	Ruby	
226	Oka	36n	19e	Sunrise	1	Ballard, Charles H	1892	Salmon River	
227	Oka	36n	24n	Sunrise Extension	1	Ballard, Charles H	1892	Salmon River	
228	Oka	36n	24n	Jumbo Mine +	2	Ballard, Charles H	1892	Salmon River	
229	Oka	35n	25e	Kitty Quartz	1	Baldwin, Layton S.	1892	Ruby	
230	Oka	35n	25e	Second Thought +	2	Baldwin, Layton S.	1892	Salmon River	
231	Oka	36n	25n	Laughton Quartz	1	Baldwin, Layton S.	1892	Salmon River	
232	Sno	27n	10e	Placer Claim A	1	Stretch, Richard Harper	1892	none	
233	Sno	27n	10e	Placer Claim B	1	Stretch, Richard Harper	1892	none	
234	Sno	27n	10e	Placer Claim C	1	Stretch, Richard Harper	1892	none	
235	Sno	27n	10e	Placer Claim D	0	Stretch, Richard Harper	1892	none	
236	Sno	27n	10e	Placer Claim E	1	Stretch, Richard Harper	1892	none	
237	Sno	27n	10e	Placer Claim F	1	Stretch, Richard Harper	1892	none	
238	Sno	27n	10e	Placer Claim G	1	Stretch, Richard Harper	1892	none	
239	Oka	35n	25e	Hesper	1	Ballard, Charles H	1892	Salmon River	
240	Sno	28n	11e	Lucky Friday	1	Lenfest, Elmer	1892	Silver Creek	
241	Sno	29n	11e	Gertrude Placer	1	Stretch, Richard Harper	1892	Monte Cristo	
242	Sno	29n	11e	Lake Placer	1	Stretch, Richard Harper	1892	Monte Cristo	
243	Sno	29n	11e	IBEX Placer	1	Stretch, Richard Harper	1892	Monte Cristo	
244	Sno	29n	11e	Iona Placer	1	Stretch, Richard Harper	1892	Monte Cristo	
245	Sno	29n	11e	Rattler Placer	1	Stretch, Richard Harper	1892	Monte Cristo	
246	Sno	29n	11e	Union Placer	1	Stretch, Richard Harper	1892	Monte Cristo	
247	Sno	29n	11e	Junction Placer	1	Stretch, Richard Harper	1892	Monte Cristo	
248	Sno	29n	11e	Prairie Placer	1	Stretch, Richard Harper	1892	Monte Cristo	

MS #	County	Twn	Rng	Claim (+ = more)	No.	Mineral Surveyor	Year	District	Notes
249	Sno	29n	11e	Washington Placer	1	Stretch, Richard Harper	1892	Monte Cristo	
250	Sno	29n	11e	Condor Placer	1	Stretch, Richard Harper	1892	Monte Cristo	
251	Sno	29n	11e	Seattle Placer	1	Stretch, Richard Harper	1892	Monte Cristo	
252	Sno	29n	11e	Jones Placer	1	Stretch, Richard Harper	1892	Monte Cristo	
253	Oka	34n	24e	Missing Link Quartz	1	Baldwin, Layton S.	1892	Ruby	
253	Oka	34n	25e	Missing Link Quartz	1	Baldwin, Layton S.	1892	Ruby	
254	Sno	29n	11e	Alacante Placer +	2	Reynolds, Alexander M.	1892	Monte Cristo	
254	Sno	29n	11e	Alacante Placer	1	Reynolds, Alexander M.	1892	Summit	
255	Sno	29n	11e	Comet Quartz +	2	Reynolds, Alexander M.	1892	Monte Cristo	
256	Sno	29n	11e	Hopeful	1	Reynolds, Alexander M.	1892	Monte Cristo	
257	Sno	29n	11e	Monte Cristo Quartz +	2	Reynolds, Alexander M.	1892	Monte Cristo	
258	Sno	29n	11e	Ouida Mine +	2	Reynolds, Alexander M.	1892	Monte Cristo	
259	Sno	29n	11e	Cadet Mine	1	Stretch, Richard Harper	1892	Monte Cristo	
260	Sno	29n	11e	Senate Mine +	2	Stretch, Richard Harper	1892	Monte Cristo	
261	Sno	29n	11e	Galore	1	Reynolds, Alexander M.	1893	Monte Cristo	
262	Sno	29n	11e	Glacier Mine	1	Stretch, Richard Harper	1892	Monte Cristo	
263	Sno	29n	11e	Ranger +	2	Stretch, Richard Harper	1892	Monte Cristo	
264	Sno	29n	11e	Sentinel +	2	Stretch, Richard Harper	1892	Monte Cristo	
265	Sno	29n	11e	Sylvan Placer	1	Stretch, Richard Harper	1892	Monte Cristo	
266	Sno	29n	11e	Emerson Placer	1	Stretch, Richard Harper	1892	Monte Cristo	
267	Sno	29n	11e	Franklin Placer	1	Stretch, Richard Harper	1892	Monte Cristo	
268	Sno	29n	11e	Wyoming Placer	1	Stretch, Richard Harper	1892	Monte Cristo	
269	Sno	29n	11e	Pennsylvania Placer	1	Stretch, Richard Harper	1892	Monte Cristo	
270	Sno	29n	11e	Orient Placer	1	Stretch, Richard Harper	1892	Monte Cristo	
271	Sno	29n	11e	Pavonia Placer	1	Stretch, Richard Harper	1892	Monte Cristo	
272	Sno	29n	11e	Lockwood Placer	1	Stretch, Richard Harper	1892	Monte Cristo	
273	Oka	39n	26e	Old Log Cabin	1	Baldwin, Layton S.	1892	Wannacut Lake	
274	Oka	39n	26e	Nettie Dell	1	Baldwin, Layton S.	1892	Wannacut Lake	
275	Oka	39n	26e	State	1	Baldwin, Layton S.	1892	Wannacut Lake	
276	Oka	39n	26e	Mother in Law	1	Baldwin, Layton S.	1892	Wannacut Lake	
277	Oka	39n	26e	Bench	1	Baldwin, Layton S.	1892	Wannacut Lake	

MS #	County	Twn	Rng	Claim (+ = more)	No.	Mineral Surveyor	Year	District	Notes
278	Oka	39n	26e	Ninth of May	1	Baldwin, Layton S.	1892	Wannacut Lake	
279	Oka	39n	26e	Argosy	1	Baldwin, Layton S.	1892	Wannacut Lake	
280	Oka	39n	26e	Hazel	1	Baldwin, Layton S.	1892	Wannacut Lake	
281	Oka	39n	26e	Thoroughfare	1	Baldwin, Layton S.	1892	Wannacut Lake	
282	Oka	39n	26e	Nettie Dell	1	Baldwin, Layton S.	1892	Wannacut Lake	
283	Oka	39n	26e	Ben Bolt	1	Baldwin, Layton S.	1892	Wannacut Lake	
284	Skq	35n	13e	Diamond Mine	1	Stretch, Richard Harper	1892	Cascade	
285	Skq	35n	13e	Midas Mine	1	Stretch, Richard Harper	1892	Cascade	
286	Skq	35n	13e	Saratoga Mine	1	Stretch, Richard Harper	1892	Cascade	
287	Skq	35n	13e	Pride of the West Seattle	1	Stretch, Richard Harper	1892	Cascade	
288	Skq	35n	13e	Pride of Kildare	1	Stretch, Richard Harper	1892	Cascade	
290	Skq	35n	13e	Tarcoo Union	1	Stretch, Richard Harper	1892	Cascade	
291	Skq	35n	13e	Prospectors Friend	1	Stretch, Richard Harper	1892	Cascade	
292	Skq	35n	13e	Johnsburg Mine +	3	Stretch, Richard Harper	1892	Cascade	
293	Skq	35n	13e	Lookout Mine	1	Stretch, Richard Harper	1892	Cascade	
294	Sno	29n	11e	Summit	1	Reynolds, Alexander M.	1892	Monte Cristo	
295	Sno	29n	11e	Blake Placer	1	Reynolds, Alexander M.	1892	Monte Cristo	
296	Sno	29n	11e	Remnant Placer	1	Reynolds, Alexander M.	1892	Monte Cristo	
297	Sno	29n	11e	Cox Placer	1	Reynolds, Alexander M.	1892	Monte Cristo	
298	Kng	22n	07e	Sherwood No. 2 Placer	1	Thomson, Reginald Heber	1892	none	
299	Che	22n	17e	Golden Crown	1	Reynolds, Alexander M.	1892	Peshastin	
300	Skq	35n	07e	O'Toole Iron Mine +	7	Stretch, Richard Harper	1892	none	
301	Sno	29n	11e	Potomac Silver Mine	1	Reynolds, Alexander M.	1892	Monte Cristo	
302	Che	22n	17e	Culver Mine	1	Reynolds, Alexander M.	1892	Peshastin	
303	Kng	23n	11e	Valley Queen Placer	1	Thomson, Reginald Heber	1892	Summit	
304	Che	22n	17e	Red Chief	1	Reynolds, Alexander M.	1892	Peshastin	
305	Skq	35n	13e	Soldier Boy Mine	1	Stretch, Richard Harper	1892	Cascade	
306	Skq	35n	13e	Gold Run	1	Stretch, Richard Harper	1892	Cascade	
307	Skq	35n	13e	Golden Eagle Mine	1	Stretch, Richard Harper	1892	Cascade	
308	Skq	35n	13e	Mountain Chief Mine	1	Stretch, Richard Harper	1892	Cascade	

MS #	County	Twn	Rng	Claim (+ = more)	No.	Mineral Surveyor	Year	District	Notes
309	Skag	35n	13e	North Star Mine	1	Stretch, Richard Harper	1892	Cascade	
310	Che	22n	17e	Hindoo	1	Reynolds, Alexander M.	1892	Peshastin	
311	Che	22n	17e	Sandel	1	Reynolds, Alexander M.	1892	Peshastin	
312	Che	22n	17e	Humming Bird	1	Reynolds, Alexander M.	1892	Peshastin	
313	Che	22n	17e	Bobtail	1	Reynolds, Alexander M.	1892	Peshastin	
314	S J	37n	02w	Sucia Island Stone Mine	1	Thomson, Reginald Heber	1892	none	
315	Ktt	23n	14e	Iron King	1	Baldwin, Layton S.	1892	Cle Elum	
316	Oka	40n	27e	Golden Rope	1	Baldwin, Layton S.	1892	Wannacut Lake	
318	Oka	40n	27e	Matt Carpenter Placer	1	Baldwin, Layton S.	1892	Wannacut Lake	
319	Ste	37n	38e	Bonanza	1	Loring, Frank Curtis	1893	none	
320	Oka	33n	23e	Red Shirt Quartz	1	Ballard, Charles H	1893	Methow	
321	Sno	29n	11e	Tyce Quartz	1	Stretch, Richard Harper	1893	Monte Cristo	
322	Sno	29n	11e	Sauk	1	Stretch, Richard Harper	1893	Monte Cristo	
323	Sno	29n	11e	Mechanic Mine	1	Reynolds, Alexander M.	1893	Monte Cristo	
324	Ste	35n	40e	Reeves +	2	Loring, Frank Curtis	1893	Old Dominion	
325	Ste	35n	40e	Ella	1	Loring, Frank Curtis	1893	Old Dominion	
326	Oka	33n	22e	Bill Chickman	1	Ballard, Charles H	1893	Methow	
327	Sno	29n	11e	Thomas	1	Reynolds, Alexander M.	1893	Monte Cristo	
328	Sno	29n	11e	Pride of the Mountains	1	Reynolds, Alexander M.	1893	Monte Cristo	
329	Lin	28n	36e	Liebe +	6	Storrow, Samuel	1893	none	
330	Sno	29n	11e	Seventy Seven Mine	1	Reynolds, Alexander M.	1893	Monte Cristo	
331	Sno	28n	11e	Harriette Normander+	2	Lenfest, Elmer	1894	none	
334	Sno	29n	11e	Anaconda Mill Site	1	Stretch, Richard Harper	1894	Monte Cristo	
335	Sno	29n	10e	Phelps Glacier	1	Bleakley, John Franklin	1894	Stillaguamish	
336	Sno	29n	10e	Little Chief Quartz	1	Bleakley, John Franklin	1894	Silver Creek	
337	Sno	29n	11e	Omega Quartz +	2	Bleakley, John Franklin	1894	Monte Cristo	
338	Wha	37n	17e	Park Placer	1	Cryderman, John J.	1894	Slate Creek	
339	Ste	35n	40e	Tillie B. +	6	Loring, Frank Curtis	1895	Old Dominion	
341	Oka	36n	25n	Belcher Quartz	1	Baldwin, Layton S.	1895	Galena	
342	Ktt	20n	17e	Bigney Placer	1	Anderson, Ernest .	1895	Swauk	
343	Ktt	20n	17e	Discovery Mining Cl	1	Anderson, Ernest I.	1896	Swauk	
344	Ktt	20n	17e	Theresa Mining Clm	1	Anderson, Ernest I.	1896	Swauk	
345	Sno	29n	11e	Little Joe	1	Thomson, Reginald Heber	1896	Monte Cristo	
346	Sno	29n	11e	Foggy Lode	1	Thomson, Reginald Heber	1896	Monte Cristo	
347	Sno	29n	11e	New York Lode	1	Thomson, Reginald Heber	1896	Monte Cristo	

MS #	County	Twn	Rng	Claim (+ = more)	No.	Mineral Surveyor	Year	District	Notes
348	Oka	35n	24e	Nevada +	4	Baldwin, Layton S.	1891	Salmon River	
349	Fer	40n	33e	Lone Star	1	Miller, W. Clayton	1896	none	
351	Ste	39n	39e	Mountain View +	1	Loring, Frank Curtis	1896	none	
352	Oka	33n	22e	Red Shirt Millsite	1	Ballard, Charles H	1896	Methow	
353	Ste	39n	39e	Extension to the Contention	0	Miller, W. Clayton	1896	Northport	
353	Ste	40n	39e	Extension to the Contention	2	Miller, W. Clayton	1896	Northport	
354	Che	35n	14e	Black Warrior +	2	Worthington, Irving	1898	Stehekin	
355	Skg	35n	14e	Waupaca +	2	Worthington, Irving	1898	Stehekin	
357	Fer	40n	34e	Jim Crow +	4	Worthington, Irving	1897	Curlew	
358	Ste	40n	41e	International Placer	1	Worthington, Irving	1897	Northport	
361	Sno	28n	09e	Alamo +	2	Thian, Prosper E.	1897	Wallace	
362	Fer	36n	32e	Republic	1	Purinton, Irvin C.	1897	Eureka	
363	Fer	37n	32e	Lone Pine +	4	Ralston, John C.	1897	Eureka	
364	Fer	37n	32e	Jim Blaine	1	Ralston, John C.	1897	Eureka	
364	Fer	36n	32e	Jim Blaine	0	Ralston, John C.	1897	Eureka	
365	Fer	37n	32e	Black Tail	1	Booth, Arthur Allen	1897	Eureka	
366	Ste	40n	39e	Bulletin Placer	1	Tower, Louis Lovell	1897	Northport	
367	Ste	40n	39e	Woodstock	1	Tower, Louis Lovell	1897	Northport	
368	Skg	35n	06e	Recorder Iron Mine	1	Symington, Robert B	1897	none	
369	Skg	35n	07e	Lega Tender Iron Mn	1	Symington, Robert B	1897	none	
370	Skg	35n	06e	Keystone Iron Mine	1	Symington, Robert B	1897	none	
371	Skg	35n	07e	Scottish Chief Iron	1	Symington, Robert B	1897	none	
372	Fer	35n	32e	McCawber +	2	Booth, Arthur Allen	1897	Eureka	
375	Fer	37n	32e	Quilp Quartz	1	Booth, Arthur Allen	1897	Eureka	
377	Fer	37n	32e	Sunday +	4	Ralston, John C.	1897	Eureka	
377	Fer	37n	32e	Sunday	1	Ralston, John C.	1897	Eureka	
378	Fer	37n	32e	Blue Jacket +	0	Ralston, John C.	1897	Eureka	
378	Fer	36n	32e	Blue Jacket +	3	Ralston, John C.	1897	Eureka	
379	Fer	36n	32e	Lost	1	Hammond, Thomas Murry, Jr.	1897	Eureka	
379	Fer	37n	32e	Lost	1	Hammond, Thomas Murry, Jr.	1897	Eureka	
380	Ste	40n	39e	Double Standard	1	Tower, Louis Lovell	1897	Northport	
381	Ste	40n	39e	Sheep Creek Placer +	3	McPherson, James L	1897	Northport	
382	Fer	37n	32e	Speculation +	2	Ralston, John C.	1897	Eureka	
383	Sno	29n	11e	Ninety Two +	2	Thomson, Reginald Heber	1897	Monte Cristo	
384	Sno	29n	11e	Idaho +	2	Thomson, Reginald Heber	1897	Monte Cristo	
385	Sno	29n	11e	Benja +	2	Thomson, Reginald Heber	1897	Monte Cristo	
386	Sno	29n	11e	Alamo +	2	Thomson, Reginald Heber	1897	Monte Cristo	
387	Sno	29n	11e	Wild Goat +	2	Thomson, Reginald Heber	1897	Monte Cristo	
388	Sno	29n	11e	Augusta +	2	Thomson, Reginald Heber	1897	Monte Cristo	
389	Sno	29n	11e	Lizzie +	2	Thomson, Reginald Heber	1897	Monte Cristo	
390	Sno	29n	11e	Ninety Five +	2	Thomson, Reginald Heber	1897	Monte Cristo	
391	Fer	36n	32e	Old Hickory	1	Ralston, John C.	1897	Eureka	
392	P O	39n	43e	Friday	1	Booth, Arthur Allen	1897	Ruby	
393	P O	39n	43e	Montiquat	1	Booth, Arthur Allen	1897	Ruby	
394	Fer	37n	32e	San Poil	1	Booth, Arthur Allen	1897	Eureka	
395	Fer	36n	32e	Luna	1	Ralston, John C.	1897	Eureka	

MS #	County	Twn	Rng	Claim (+ = more)	No.	Mineral Surveyor	Year	District	Notes
396	Fer	40n	34e	Exclaim	1	Hammond, Thomas	1897	Curlew	
397	Fer	36n	32e	Greater New York +	2	Ralston, John C.	1897	Eureka	
398	Fer	40n	34e	Morrison Placer	1	Booth, Arthur Allen	1898	Curlew	
399	Fer	36n	32e	Mono +	2	Carr, Henry	1898	Eureka	
400	Fer	36n	32e	Ben Tillman	1	Carr, Henry	1897	Eureka	
402	Fer	37n	32e	Mountain Lion +	4	Cline, George T.	1898	Eureka	
403	Oka	36n	32e	Newton +	2	Carr, Henry	1897	Eureka	
403	Fer	36n	32e	Newton +	0	Carr, Henry	1898	Eureka	
404	Fer	36n	32e	Lucky	1	Carr, Henry	1898	Eureka	
405	Fer	36n	32e	Delaware +	2	Hammond, Thomas Murry, Jr.	1898	Eureka	
406	Fer	37n	33n	Iron Mountain +	11	Hammond, Thomas Murry, Jr.	1898	Eureka	
407	Ste	39n	40e	Casteel	1	Stanley, Frank D.	1898	Colville	
408	Che	35n	14e	Golden Gate	1	Worthington, Irving	1898	Stehekin	
408	Oka	35n	14e	Black Bear +	2	Worthington, Irving	1898	Stehekin	408 1/2, Plat with the notes.
409	Skq			Brazil +	4	Worthington, Irving	1898	Cascade	409 1/2, sketch with the notes
409	Skq	35n	13e	Ontario +	9	Worthington, Irving	1898	Cascade	
410	Sno	35n	14e	Buzzard	1	Worthington, Irving	1898	Stehekin	
411	Skq	35n	14e	Summit +	2	Worthington, Irving	1898	Stehekin	
412	Fer	36n	32e	Spring +	4	Carr, Henry	1898	Eureka	
413	Fer	36n	32e	Minnie	1	Booth, Arthur Allen	1898	Eureka	
414	Fer	36n	32e	Advance	1	Ralston, John C.	1898	Eureka	
415	Sno	27n	10e	Linea +	2	Stixrud, Martinius	1899	Index	
416	Fer	36n	32e	Butte and Boston	1	Ralston, John C.	1898	Eureka	
417	Fer	36n	32e	Otto Fraction +	11	Worthington, Irving	1899	Eureka	
418	Fer	36n	32e	Chico +	3	Ralston, John C.	1898	Eureka	
419	Fer	37n	32e	Snowstorm Fraction	1	Booth, Arthur Allen	1898	Eureka	
420	Fer	37n	32e	Alpine Fraction +	6	Cline, George T.	1898	Eureka	
421	Fer	37n	32e	Ben Hur Quartz	1	Stanley, Frank D.	1898	Eureka	
422	P O	32n	45e	Comstock	1	Ralston, John C.	1898	Newport	
423	Fer	36n	32e	Erdman +	2	Hammond, Thomas Murry, Jr.	1898	Eureka	
424	Fer	36n	32e	Nipond Tuck +	2	Hammond, Thomas Murry, Jr.	1898	Eureka	
425	Fer	37n	32e	Trade Dollar	1	Cline, George T.	1898	Eureka	
426	Fer	36n	32e	First Thought	1	Ralston, John C.	1899	Eureka	
427	Fer	37n	32e	Spokane +	0	Hammond, Thomas Murry, Jr.	1898	Eureka	
427	Fer	36n	32e	Spokane +	5	Hammond, Thomas Murry, Jr.	1898	Eureka	
428	Fer	38n	33e	Frances Placer	1	Carr, Henry	1898	Curlew Plcr	
429	Fer	38n	33e	Saint Peter Placer	1	Carr, Henry	1898	Curlew Plcr	
430	Sno	29n	10e	Hoodoo Quartz +	0	McPherson, James L	1898	Silver Creek	
430	Sno	30n	10e	Hoo Doo Quartz +	2	McPherson, James L	1898	Stillaguamish	
431	Sno	29n	10e	Morrison Quartz	0	McPherson, James L	1898	Silver Creek	
431	Sno	30n	10e	Morrison Quartz +	2	McPherson, James L	1898	Stillaguamish	
432	Sno	29n	10e	Cedar Quartz	1	McPherson, James L	1898	Silver Creek	

MS #	County	Twn	Rng	Claim (+ = more)	No.	Mineral Surveyor	Year	District	Notes
433	Sno	29n	10e	Summit Quartz	1	McPherson, James L	1898	Silver Creek	
434	Sno	29n	10e	Hemlock Quartz +	2	McPherson, James L	1898	Silver Creek	
435	Fer	37n	32e	Home	1	Carr, Henry	1898	Eureka	
436	Fer	37n	32e	Tom Thumb +	6	Hammond, Thomas Murry, Jr.	1899	Eureka	
437	Fer	37n	32e	Phig Hat	1	Hammond, Thomas Murry, Jr.	1898	Eureka	
438	Fer	37n	32e	Bodie Placer +	1	Hammond, Thomas Murry, Jr.	1898	Eureka	
439	Fer	36n	32e	Gold Dust	1	Ralston, John C.	1898	Eureka	
440	Fer	36n	32e	Puritan	1	Ralston, John C.	1898	Eureka	
441	Fer	36n	32e	Eugene	1	Ralston, John C.	1898	Eureka	
442	Fer	36n	32e	Golden Harvest +	5	Ralston, John C.	1898	Eureka	
444	Fer	37n	32e	Kangaroo	1	Booth, Arthur Allen	1899	Eureka	
445	Fer	37n	32e	Riney	1	Booth, Arthur Allen	1898	Eureka	
446	Fer	37n	32e	Apex Fraction	1	Booth, Arthur Allen	1898	Eureka	
447	Fer	36n	32e	Little Ben	1	Carr, Henry	1898	Eureka	
448	Fer	37n	32e	San Poil Fraction	1	Hammond, Thomas Murry, Jr.	1898	Eureka	
449	Sno	28n	11e	Hidden Treasurer +	11	Stixrud, Martinus	1898	Troublesome	
450	Fer	37n	32e	Belligerent Fraction	1	Booth, Arthur Allen	1898	Eureka	
451	Fer	36n	32e	Rambler	2	Carr, Henry	1898	Eureka	
452	Oka	40n	25e	Golden Zone +	5	Baldwin, Layton S.	1898	Similkameen	
453	Fer	37n	37e	Fannie Woodland +	2	Hammond, Thomas Murry, Jr.	1898	Eureka	
454	Sno	30n	10e	Monte Cristo Placer	1	Thian, Prosper E.	1898	Stillaguamish	
455	Sno	29n	10e	Alpha Placer +	2	Thian, Prosper E.	1898	Silver Creek	
456	Fer	40n	34e	Contention Placer	1	Thomas, Richard B.	1898	Curlew	
457	Fer	36n	32e	Rosland Fraction	1	Ralston, John C.	1898	Eureka	
458	Fer	36n	32e	No. 6	1	Ralston, John C.	1898	Eureka	
459	Fer	36n	32e	Wabash Placer	1	Cline, George T.	1898	Eureka	
460	Fer	37n	33n	Belcher	1	Hammond, Thomas Murry, Jr.	1898	Eureka	
461	Fer	37n	32e	Baby Fraction	1	Hammond, Thomas Murry, Jr.	1898	Eureka	
462	Fer	40m	39e	California Quartz	1	Tower, Louis Lovell	1899	Northport	
463	Ste	29n	37e	Elephant Lode	1	Ralston, John C.	1898	Springdale	
464	Fer	37n	32e	Iron Mask	1	Ralston, John C.	1898	Eureka	
465	Fer	36n	32e	Iron Clad	1	Ralston, John C.	1899	Eureka	
466	Fer	37n	32e	Copper Bell +	2	Ralston, John C.	1899	Eureka	
467	Fer	36n	32e	Princess Maud	1	Hammond, Thomas Murry, Jr.	1899	Eureka	
468	Fer	37n	32e	Eureka Queen	1	Hammond, Thomas Murry, Jr.	1899	Eureka	
469	Fer	36n	32e	Iron Monitor	1	Hammond, Thomas Murry, Jr.	1899	Eureka	
470	Fer	37n	34e	Red Eagle	1	Hammond, Thomas Murry, Jr.	1899	Kettle River	
471	Fer	37n	32e	Looking Backward+	2	Booth, Arthur Allen	1899	Eureka	
472	Fer	37n	32e	Admiral	1	Ralston, John C.	1899	Eureka	
474	Fer	37n	32e	El Caliph	1	Ralston, John C.	1899	Eureka	
474	Fer	36n	32e	El Caliph	0	Ralston, John C.	1899	Eureka	
475	Fer	37n	32e	Mark Tapley	0	Booth, Arthur A.	1899	Eureka	
475	Fer	36n	32e	Mark Tapley	1	Booth, Arthur Allen	1899	Eureka	
476	Fer	37n	32e	Willamette +	2	Carr, Henry	1899	Eureka	
477	Fer	36n	32e	Cecelia Fraction	1	Ralston, John C.	1899	Eureka	
478	Fer	37n	32e	Rebate	1	Ralston, John C.	1899	Eureka	
479	Fer	36n	32e	Lillie	1	Carr, Henry	1899	Eureka	

MS #	County	Twn	Rng	Claim (+ = more)	No.	Mineral Surveyor	Year	District	Notes
480	Fer	37n	32e	Morning Glory	0	Booth, Arthur Allen	1899	Eureka	
480	Fer	36n	32e	Morning glory	1	Booth, Arthur Allen	1899	Eureka	
481	Fer	37n	32e	Morning Glory Frac.	0	Booth, Arthur Allen	1899	Eureka	
481	Fer	36n	32e	Morning Glory Frac.	1	Booth, Arthur Allen	1899	Eureka	
482	Fer	37n	32e	Ida May	0	Booth, Arthur Allen	1899	Eureka	
482	Fer	36n	32e	Ida May	1	Booth, Arthur Allen	1899	Eureka	
483	Fer	37n	32e	Golden Eagle	0	Booth, Arthur Allen	1899	Eureka	
483	Fer	36n	32e	Golden Eagle	1	Booth, Arthur Allen	1899	Eureka	
484	Fer	37n	32e	Stray Horse	1	Booth, Arthur Allen	1899	Eureka	
485	Fer	37n	32e	Stray Horse	1	Booth, Arthur Allen	1899	Eureka	
486	Fer	37n	32e	T & R Fraction	1	Booth, Arthur Allen	1899	Eureka	
487	Fer	37n	32e	Alice	1	Booth, Arthur Allen	1899	Eureka	
488	Fer	36n	32e	Anaconda	1	Hammond, Thomas Murry, Jr.	1899	Eureka	
489	Fer	37n	32e	Mountain Lion	1	Hammond, Thomas Murry, Jr.	1899	Eureka	
490	Fer	37n	32e	Maggie	1	Carr, Henry	1899	Eureka	
491	Fer	36n	32e	Summit +	1	Carr, Henry	1899	Eureka	
492	Fer	36n	32e	Hit or Miss	1	Booth, Arthur Allen	1899	Eureka	
493	Fer	37n	32e	Valley View	1	Carr, Henry	1899	Eureka	
494	Fer	36n	32e	Troubadour	1	Hammond, Thomas Murry, Jr.	1899	Eureka	
495	Fer	36n	32e	Portland Quartz	1	Hammond, Thomas Murry, Jr.	1899	Eureka	
496	Fer	36n	32e	Delta	1	Ralston, John C.	1899	Eureka	
497	Fer	36n	32e	Liberty	1	Carr, Henry	1899	Eureka	
498	Fer	40n	34e	Butte and Boston +	4	Hammond, Thomas Murry, Jr.	1899	Curlew	
499	Fer	36n	32e	Golden Lilly	1	Hammond, Thomas Murry, Jr.	1899	Eureka	
500	Fer	36n	32e	North Star	1	Carr, Henry	1899	Eureka	
501	Fer	36n	32e	Wake up Joe +	0	Hammond, Thomas Murry, Jr.	1903	Eureka	
501	Fer	37n	32e	Wakeup Joe+	6	Hammond, Thomas Murry, Jr.	1903	Eureka	
502	Fer	36n	32e	Josie	1	Hammond, Thomas Murry, Jr.	1899	Eureka	
503	Fer	36n	32e	Eureka	1	Hammond, Thomas Murry, Jr.	1899	Eureka	
504	Fer	37n	32e	Heart Solo	0	Hammond, Thomas Murry, Jr.	1899	Eureka	
504	Fer	36n	32e	Heart Solo	1	Hammond, Thomas Murry, Jr.	1899	Eureka	
505	Ste	31n	41e	Capital	1	Stanley, Frank D.	1899	Valley	
506	Fer	36n	32e	Roszanna +	5	Booth, Arthur Allen	1899	Eureka	
507	Fer	37n	33n	Lucky Choice	1	Ralston, John C.	1899	Eureka	
508	Fer	37n	32e	Agnes	1	Hammond, Thomas Murry, Jr.	1899	Eureka	
509	Fer	37n	32e	Gopher	1	Hammond, Thomas Murry, Jr.	1899	Eureka	
511	Fer	34n	32e	Dewey Placer	1	Ralston, John C.	1899	Nespelem	
511	Fer	34n	32e	Dewey Placer	0	Hammond, Thomas Murry, Jr.	1903	Nespelem	
513	Fer	37n	33n	Matty	1	Hammond, Thomas Murry, Jr.	1899	Eureka	
515	Fer	36n	32e	Deer Park	1	Carr, Henry	1899	Eureka	
516	Fer	36n	32e	Bessie Fraction	1	Hammond, Thomas Murry, Jr.	1899	Eureka	
517	Fer	29n	33e	Acme +	4	Ralston, John C.	1899	San Poil	

MS #	County	Twn	Rng	Claim (+ = more)	No.	Mineral Surveyor	Year	District	Notes
519	Ste	39n	37e	War Eagle +	3	Stanley, Frank D.	1899	Pierre Lake	
519	Ste	38n	37e	War Eagle +	0	Stanley, Frank D.	1899	Reeves Lake	
520	Fer	37n	32e	619 +	3	Hammond, Thomas Murry, Jr.	1899	Eureka	
521	Fer	36n	32e	Elgin	1	Hammond, Thomas Murry, Jr.	1899	Eureka	
523	Oka	39n	25e	Betty Patterson	1	Baldwin, Layton S.	1899	Wannacut Lake	
524	Fer	37n	33n	Ground Hog	1	Hammond, Thomas Murry, Jr.	1899	Eureka	
525	Kng	25n	10e	Sunday +	2	Brown, Webster E.	1900	Miller River	
526	Wha	37n	17e	Combination Placer	0	Ballard, Charles H	1899	Slate Creek	
527	Oka	40n	27e	Cobbler +	4	Baldwin, Layton S.	1899	Wannacut Lake	
528	Oka	40n	27e	Freezeout	1	Baldwin, Layton S.	1899	Wannacut Lake	
529	Fer	37n	33n	East San Poil	1	Hammond, Thomas Murry, Jr.	1899	Eureka	
530	Fer	37n	33n	San Jaucin	1	Hammond, Thomas Murry, Jr.	1899	Eureka	
531	Fer	40n	33e	Shoner	1	Swan, W. A.	1899	Curlew	
532	Fer	39n	37e	Homestake +	4	Bowen, Oscar Sydney	1901	Pierre Lake	
532	Ste	39n	37e	Homestake +	4	Bowen, Oscar Sydney	1901	Pierre Lake	
533	Fer	37n	32e	Iowa +	2	Stanley, Frank D.	1899	Eureka	
534	Wha	40n	09e	Lone Jack +	5	Whitham, Robert F.	1899	none	
535	Fer	36n	32e	Great Hope	1	Ralston, John C.	1900	Eureka	
536	Fer	36n	32e	Elliot	1	Ralston, John C.	1900	Eureka	
538	Fer	36n	32e	Portland	1	Ralston, John C.	1900	Eureka	
539	Fer	36n	32e	One Hundred & One	1	Ralston, John C.	1900	Eureka	
540	Fer	36n	32e	Luna Fraction	1	Ralston, John C.	1900	Eureka	
541	Ste	40n	38e	Contest	1	Hammond, Thomas Murry, Jr.	1899	Northport	
542	Fer	37n	32e	Standard Quartz	1	Hammond, Thomas Murry, Jr.	1899	Eureka	
543	Oka	40n	30e	Chesaw +	4	Ralston, John C.	1899	Meyers Crk	
544	Fer	38n	32e	Discovery	1	Hammond, Thomas Murry, Jr.	1899	Ballaratt	
546	Fer	36n	32e	Sunday +	4	Ralston, John C.	1901	Eureka	
547	Oka	40n	30e	Reno	1	Ralston, John C.	1899	Meyers Crk	
548	Oka	40n	30e	Commonwealth Placer	1	Baldwin, Layton S.	1899	Meyers Creek	
549	Ste	32n	40e	Evening Star	1	Harrison, Edward P.	1899	Chewelah	
550	Ste	30n	38e	Tom Sawyer	1	Booth, Arthur Allen	1899	Springdale	
551	Ste	30n	38e	Copper Bell	1	Booth, Arthur Allen	1899	Springdale	
552	Ste	30n	38e	Ona +	2	Booth, Arthur Allen	1899	Springdale	
553	Ste	30n	38e	Cleveland +	7	Booth, Arthur Allen	1899	Springdale	
554	Ste	30n	38e	Olympia	1	Booth, Arthur Allen	1899	Springdale	
555	Fer	40n	33e	Santa Fe	1	Bowen, Oscar Sydney	1899	Curlew	
556	Sno	29n	10e	Kibosh Placer	1	Brown, Webster E.	1899	Silver Creek	
556	Sno	30n	10e	Kibosh Placer	0	Brown, Webster E.	1899	Stillaguamish	
557	Oka	40n	30e	Reckless Quartz	1	Hammond, Thomas Murry, Jr.	1899	Meyers Creek	
558	Oka	40n	30e	Bird +	3	Baldwin, Layton S.	1902	Meyers Crk	
559	Oka	36n	32e	Tessie	0	Hammond, Thomas Murry, Jr.	1899	Eureka	
560	Fer	37n	33n	Valley +	3	Ralston, John C.	1900	Eureka	

MS #	County	Twn	Rng	Claim (+ = more)	No.	Mineral Surveyor	Year	District	Notes
561	Fer	34n	32e	Gold Bug Placer	1	Hammond, Thomas Murry, Jr.	1900	none	
562	Oka	38n	25e	New York +	51	Baldwin, Layton S.	1900	Gold Hill	
563	Sno	30n	10e	Peacock +	0	Brown, Webster E.	1900	Stillaguamish	
563	Sno	29n	10e	Peacock +	2	Brown, Webster E.	1900	Stillaguamish	
564	Sno	30n	10e	Marysville	0	Brown, Webster E.	1900	Stillaguamish	
564	Sno	29n	10e	Marysville	1	Brown, Webster E.	1900	Stillaguamish	
565	Fer	37n	33n	Mountain Dell +	2	Worthington, Irving	1900	Eureka	
566	Oka	35n	25e	War Eagle	1	Ballard, Charles H	1900	Ruby	
567	Oka	34n	25e	Woo Loo Moo	1	Baldwin, Layton S.	1900	Ruby	
568	Sno	28n	11e	Daisy Placer +	2	Lenfest, Elmer	1900	Silver Creek	
569	Oka	39n	25e	Chulson +	5	Baldwin, Layton S.	1900	Gold Hill	
570	Fer	40n	34e	Copper Queen +	4	Hammond, Thomas Murry, Jr.	1899	Curlew	
570	Fer	40n	33e	Helen	1	Ralston, John C.	1900	Curlew	
571	Fer	32n	36e	Silver Tip	1	Tower, Louis Lovell	1900	none	
572	Fer	37n	32e	Noonday	1	Neville, Herman L.	1900	Eureka	
573	Fer	40n	34e	Lilly Newton	1	Hammond, Thomas Murry, Jr.	1900	Curlew	
574	Fer	36n	32e	Chespa +	2	Hammond, Thomas Murry, Jr.	1900	Eureka	
575	Fer	36n	32e	Hercules	1	Hammond, Thomas Murry, Jr.	1900	Eureka	
576	Che	35n	14e	Minnesota +	3	Worthington, Irving	1900	Stehekin	
577	Ste	35n	38e	Santiago +	2	Stanley, Frank D.	1900	Kettle Falls	
578	Fer	36n	32e	St. Paul	1	Hammond, Thomas Murry, Jr.	1900	Eureka	
579	Sno	28n	11e	Nugget Chief	1	Brown, Webster E.	1900	Silver Creek	
580	Fer	36n	32e	Gene Placer	1	Hammond, Thomas Murry, Jr.	1904	Eureka	
581	Fer	37n	32e	Rosa Fraction	1	Hammond, Thomas Murry, Jr.	1900	Eureka	
582	Fer	37n	32e	North Star Fraction	1	Hammond, Thomas Murry, Jr.	1900	Eureka	
583	Fer	37n	32e	Protection +	3	Hammond, Thomas Murry, Jr.	1900	Eureka	
584	Fer	37n	32e	Marmon	1	Hammond, Thomas Murry, Jr.	1900	Eureka	
585	Fer	37n	32e	Ruby	0	Hammond, Thomas Murry, Jr.	1900	Eureka	
585	Fer	36n	32e	Ruby	1	Hammond, Thomas Murry, Jr.	1900	Eureka	
586	Fer	36n	32e	Rawhide	1	Hammond, Thomas Murry, Jr.	1900	Eureka	
586	Oka	36n	32e	Rawhide	0	Hammond, Thomas Murry, Jr.	1900	Eureka	
587	Fer	37n	32e	Sandstone Placer	0	Hammond, Thomas Murry, Jr.	1900	Eureka	
587	Fer	36n	32e	Sandstone Placer	1	Hammond, Thomas Murry, Jr.	1900	Eureka	
588	Fer	39n	33e	Aubin Boy +	11	Hammond, Thomas Murry, Jr.	1900	Curlew	
589	Fer	36n	32e	Proloaction Fraction	1	Hammond, Thomas Murry, Jr.	1900	Eureka	
590	Fer	32n	33e	Congress +	4	Ralston, John C.	1900	San Poil	
591	Oka	39n	25e	Ralph Hamilton +	4	Baldwin, Layton S.	1900	Gold Hill	
592	Oka	38n	25e	Akron +	2	Gardiner, George J.	1902	Gold Hill	
593	Oka	39n	25e	Alden +	4	Baldwin, Layton S.	1900	Gold Hill	
594	Oka	38n	25e	Siwash +	2	Gardiner, George J.	1902	Gold Hill	

MS #	County	Twn	Rng	Claim (+ = more)	No.	Mineral Surveyor	Year	District	Notes
595	Oka	38n	25e	Florence +	2	Baldwin, Layton S.	1900	Gold Hill	
596	Oka	39n	25e	Chief Moses	1	Baldwin, Layton S.	1900	Gold Hill	
597	Oka	39n	25e	Lord Roberts	1	Baldwin, Layton S.	1900	Gold Hill	
598	Oka	39n	25e	Mildred	1	Baldwin, Layton S.	1900	Gold Hill	
599	Oka	39n	25e	Puritan Placer	1	Baldwin, Layton S.	1900	Gold Hill	
600	Oka	39n	25e	Rocky Ford Placer	1	Baldwin, Layton S.	1900	Gold Hill	
602	Oka	40n	29e	Big Six Placer +	2	Navarre, Ignatius A.	1900	Meyers Crk	
603	Wha	37n	17e	Bird +	2	Ballard, Charles H	1900	Slate Creek	
604	Sno	28n	11e	Northern Bell No. 2	1	Brown, Webster E.	1900	Silver Creek	
605	Oka	35n	24e	La Una	1	Baldwin, Layton S.	1891	Salmon River	
605	Oka	36n	24n	La Una	1	Baldwin, Layton S.	1900	Salmon River	
606	Fer	37n	32e	Vulcan	1	Ralston, John C.	1900	Eureka	
607	Fer	40n	33e	Prytis	1	Thomas, Richard B.	1900	Curlew	
608	Skq	34n	13e	Iowa +	9	McPherson, James L	1900	Cascade	
609	Kng	23n	11e	Silver King +	2	Stixrud, Martinus	1900	Columbia	
610	Oka	34n	18e	Marvel +	7	Navarre, Ignatius A.	1901	Twisp	
611	Oka	30n	23e	Oregon +	3	Navarre, Ignatius A.	1900	Methow	
612	Fer	37n	32e	Peacemaker +	2	Hammond, Thomas Murry, Jr.	1900	Eureka	
613	Oka	36n	20n	American flag +	6	Ventzke, Fred F.	1902	Upper Methow	
614	Fer	37n	32e	Red Cliff	1	Hunt, Clair	1900	Eureka	
615	Oka	40n	30e	O. K. +	6	Ralston, John C.	1900	Meyers Crk	
616	Fer	36n	32e	Treasury	1	Neville, Herman L.	1900	Eureka	
617	Fer	36n	32e	Sampson Fraction	1	Neville, Herman L.	1900	Eureka	
618	Oka	36n	20n	Central Lode +	2	Ventzke, Fred F.	1900	Methow	
619	Ste	40n	38e	Idaho	1	Tower, Louis Lovell	1901	Northport	
620	Lew	10n	06e	Denmark Discovery +	3	Whitham, Robert F.	1901	St. Helens	
621	Lew	10n	06e	Chicago NW Discovery +	3	Whitham, Robert F.	1901	St. Helens	
622	Ste	38n	37e	Victor	1	Hunt, Clair	1901	Colville	
623	Fer	40n	34e	Copper Bullion +	2	Hammond, Thomas Murry, Jr.	1901	Curlew	
625	Fer	40n	34e	Minnehaha	1	Hammond, Thomas Murry, Jr.	1901	Curlew	
626	Sno	32n	09e	Forest No. 1 +	2	McPherson, James L	1901	White Horse	
627	Fer	36n	34e	California +	0	Hammond, Thomas Murry, Jr.	1901	Eureka	
627	Fer	35n	34n	California +	17	Hammond, Thomas Murry, Jr.	1901	Eureka	
628	Ste	39n	39e	Flora +	2	Tower, Louis Lovell	1905	Northport	
629	Fer	37n	32e	Quilp Fraction	1	Hammond, Thomas Murry, Jr.	1901	Eureka	
630	Oka	37n	31e	Wauconda	1	Neville, Herman L.	1901	Wauconda	
631	Oka	38n	26e	Defiance +	1	Baldwin, Layton S.	1901	Wannacut Lake	
632	Fer	36n	32e	Copper Mountain +	7	Hammond, Thomas Murry, Jr.	1901	Eureka	
633	Che	34n	16e	Rock Island +	2	Worthington, Irving	1901	Stehekin	
634	Fer	37n	32e	Primrose	1	Hammond, Thomas Murry, Jr.	1901	Eureka	
635	Fer	36n	32e	Alpine Fraction +	3	Hammond, Thomas Murry, Jr.	1901	Eureka	
636	Fer	37n	32e	Seattle Quartz	3	Hammond, Thomas Murry, Jr.	1901	Eureka	
637	Fer	37n	32e	Standard	1	Hammond, Thomas Murry, Jr.	1901	Eureka	
638	Pie	17n	10e	Silver Reef	1	Navarre, Ignatius A.	1901	Summit	

MS #	County	Twn	Rng	Claim (+ = more)	No.	Mineral Surveyor	Year	District	Notes
639	Yak	17n	11e	Eureka	1	Navarre, Ignatius A.	1901	Summit	
640	Yak	17n	11e	Paragon	1	Navarre, Ignatius A.	1901	Summit	
642	Yak	16n	11e	London	2	Navarre, Ignatius A.	1901	Summit	
643	Yak	17n	11e	Climax +	2	Navarre, Ignatius A.	1901	Summit	
644	Yak	17n	11e	Cold Springs	1	Navarre, Ignatius A.	1901	Summit	
645	Yak	17n	11e	Comstock	1	Navarre, Ignatius A.	1901	Summit	
646	Oka	40n	30e	Delate	1	Hammond, Thomas Murry, Jr.	1901	Meyers Creek	
647	Fer	38n	32e	Grand view	1	Hammond, Thomas Murry, Jr.	1901	Eureka	
648	Ktt	23n	15e	Dividing +	18	Stanley, Frank D.	1901	Cle Elum	
649	Aso	08n	47e	Buffalo Bar Placer	5	Mesick, Fred Peter	1901	none	
650	Fer	29n	33e	Zipp +	2	Worthington, Irving	1901	San Poil	
651	Wha	38n	17e	Mammoth +	9	Ventzke, Fred F.	1902	Slate Creek	
652	Fer	40n	33e	Violet	1	Hammond, Thomas Murry, Jr.	1901	Curlew	
653	Ste	40n	39e	Defiance +	3	Clark, Arthur Brown	1901	Northport	
654	Fer	37n	32e	Bellsville	1	Hammond, Thomas Murry, Jr.	1901	Eureka	
655	Sno	30n	10e	Brass Wire +	0	Gardner, Albro B. Sr	1901	Stillaguamish	
655	Sno	29n	10e	Brass Mine +	2	Gardner, Albro B. Sr	1901	Stillaguamish	
656	Sno	28n	11e	Ben Butler	1	Gardner, Albro B. Sr	1901	Silver Creek	
657	Sno	28n	11e	Schley +	2	McPherson, James L	1901	Silver Creek	
658	Sno	28n	11e	Idaho	1	McPherson, James L	1901	Silver Creek	
659	Ste	39n	37e	Crescent +	0	Hunt, Clair	1901	Bossburg	
659	Ste	39n	36e	Crescent +	3	Hunt, Clair	1901	Bossburg	
660	Ktt	22n	17e	Thomas Johnson	2	McPherson, James L	1901	Peshastin	
661	Wha	40n	09e	L. A. Garrison +	2	Cupples, Horace G.	1903	Mt. Baker	
662	Fer	37n	32e	Transit	1	Hammond, Thomas Murry, Jr.	1901	Eureka	
663	Wha	38n	17e	Randall +	3	Cupples, Horace G.	1905	Slate Creek	
664	Fer	37n	32e	South Penn	1	Warner, Edwin Hall	1901	Eureka	
665	Ste	31n	39e	Stevens Co. Cons.	1	Stanley, Frank D.	1902	Valley	
666	Jef	29n	01w	Washington Placer	1	Hammond, Thomas Murry, Jr.	1902	none	
667	Fer	31n	34e	Hellen M. +	3	Stanley, Frank D.	1902	San Poil	
668	Fer	32n	36e	Meteor +	3	Clarke, Roy Hughes	1902	none	
669	Oka	38n	25e	Alpine Fraction +	8	Gardiner, George J.	1902	Gold Hill	
670	Oka	40n	30e	Jack Pot	1	Navarre, Ignatius A.	1902	Meyers Crk	
673	Oka	40n	30e	Buckhorn +	11	Hammond, Thomas Murry, Jr.	1902	Meyers Creek	
674	Oka	40n	30e	Alhambra	1	Hammond, Thomas Murry, Jr.	1902	Meyers Creek	
675	Fer	40n	33e	Fair Play	1	Thomas, Richard B.	1902	Curlew	
676	Sno	32n	09e	Frank +	2	McPherson, James L	1902	White Horse	
677	Wha	40n	05e	Copper King +	2	Symington, Robert B	1902	none	
678	Fer	37n	32e	Silver Dollar	1	Hammond, Thomas Murry, Jr.	1902	Eureka	
679	Fer	40n	33e	Sunrise +	2	Thomas, Richard B.	1902	Curlew	
680	Oka	30n	30e	Peabody Placer	1	McIntyre, Horace L.	1902	Moses	
681	Fer	32n	36e	Ophir Placer	1	Clarke, Roy Hughes	1902	none	
682	P O	38n	43e	Morning Star +	7	cancelled	1904	Metaline	
685	Oka	35n	24e	Virginia +	9	Navarre, Ignatius A.	1891	Salmon River	
685	Oka	36n	24n	Virginia	9	Navarre, Ignatius A.	1902	Salmon River	
686	Oka	30n	30e	Wickman Placer	1	McIntyre, Horace L.	1902	Moses	
687	Wha	40n	08e	Minnehaha Quartz +	5	Symington, Robert B	1902	Mt. Baker	
688	Sno	30n	10e	Salem +	12	Moore, F. Cushing	1902	Stillaguamish	
689	Skm	10n	06e	Blackfalls Ld No 2+	11	Beach, Wesley	1902	St. Helens	

MS #	County	Twn	Rng	Claim (+ = more)	No.	Mineral Surveyor	Year	District	Notes
689	Skm	10n	05e	Black Falls +	0	Beach, Wesley	1904	St. Helens	
690	Ste	39n	39e	Grey Copper	1	Brown, Webster E.	1902	Northport	
691	Ste	40n	39e	Texas	1	Brown, Webster E.	1902	Northport	
692	Ste	40n	39e	Telitha	1	Brown, Webster E.	1903	Northport	
693	Fer	37n	32e	Maude Taylor +	4	Brown, Webster E.	1902	Eureka	
694	Sno	30n	10e	Mountain View +	5	Moore, F. Cushing	1902	Stillaguamish	
695	Sno	30n	10e	Eagle +	2	Gardner, Albro B. Sr	1902	Stillaguamish	
696	Oka	38n	25e	Antelope	1	Gardiner, George J.	1902	Gold Hill	
697	Skm	10n	05e	N. C. No. 1 +	7	Beach, Wesley	1905	St. Helens	
698	Sno	28n	11e	Jumbo	0	Bgardner, Albro B Sr	1902	Silver Creek	
698	Sno	29n	11e	Jumbo	1	Gardner, Albro B. Sr	1902	Silver Creek	
699	Wha	40n	09e	Klondike +	6	Cupples, Horace G.	1902	Mt. Baker	
700	Oka	36n	25n	Tuff Nut	1	Wheeler, Galen H.	1902	Salmon River	
701	Ktt	23n	15e	Silver Bullion +	2	Wands, Charles G.	1903	Cle Elum	
702	Ktt	23n	15e	11 AS	1	Wands, Charles G.	1903	Cle Elum	
703	Ste	39n	37e	Eva B.	1	Stanley, Frank D.	1902	Pierre Lake	
704	Skp	35n	13e	Boston	1	Hesse, Udo	1902	Cascade	
705	Che	31n	18e	Omega Fraction +	5	Worthington, Irving	1904	Stehekin	
706	Sno	32n	09e	Howard Rose +	0	McPherson, James L	1903	White Horse	
706	Sno	32n	10e	Howard Rese +	8	McPherson, James L	1903	White Horse	
707	Oka	36n	24n	G. W. Moore	1	Wheeler, Galen H.	1902	Salmon River	
708	Skm	10n	06e	Germania No. 1 +	11	Beach, Wesley	1904	St. Helens	
709	Kng	25n	10e	Lanark +	6	Gardner, Albro B. Sr	1902	Buena Vista	
710	Fer	37n	32e	Valley View +	4	Hammond, Thomas Murry, Jr.	1902	Eureka	
711	Ktt	22n	14e	Whistling Badger +	2	Emerson, Moses M.	1903	Cle Elum	
712	Che	31n	17e	Harbor +	2	White, Rush Jacob	1903	Chelan	
713	Che	31n	17e	Garretson +	5	White, Rush Jacob	1903	Chelan	
714	Kng	26n	11e	Fortune	1	Brown, Webster E.	1903	Money Creek	
715	Sno	27n	09e	Peacock +	4	Gardner, Albro B. Sr	1903	Index	
716	Oka	30n	22e	Meadowlark +	3	Navarre, Ignatius A.	1903	Squaw Creek	
717	Oka	40n	30e	Arlington Placer	1	Hunt, Clair	1903	Meyers Crk	
718	Sno	32n	09e	Snowstorm No. 1 +	0	McPherson, James L	1903	White Horse	
718	Sno	32n	09e	Snowstorm No. 1 +	3	McPherson, James L	1903	White Horse	
719	Fer	36n	32e	Palo Alta	2	Hammond, Thomas Murry, Jr.	1903	Eureka	
721	Oka	38n	31e	Bodie Bodie No. 2 +	5	Hammond, Thomas Murry, Jr.	1903	Ballaratt	
722	Oka	40n	29e	War Eagle	1	Clark, Arthur Brown	1903	Meyers Crk	
723	Oka	39n	26e	Treadwell +	0	Gardiner, George J.	1903	Wannacut Lake	
723	Oka	40n	26e	Treadwell +	16	Gardiner, George J.	1903	Wannacut Lake	
724	Fer	34n	36e	Lucknow +	2	Hammond, Thomas Murry, Jr.	1903	none	
725	Sno	30n	10e	Tenderfoot +	4	Brown, Webster E.	1903	Stillaguamish	
726	Sno	30n	10e	Silver Peak +	2	Brown, Webster E.	1903	Stillaguamish	
727	Fer	37n	32e	Fin +	3	Hammond, Thomas Murry, Jr.	1903	Eureka	
728	Fer	40n	34e	Cayote +	2	Thomas, Richard B.	1903	Curlew	
730	Wha	40n	08e	Rattler +	6	Symington, Robert B	1903	Mt. Baker	
731	Sno	27n	10e	Wonder No. 1 +	10	Gardner, Albro B. Sr	1903	Index	
732	Sno	27n	10e	Maud +	2	Gardner, Albro B. Sr	1903	Index	
734	Ste	39n	37e	Cracker Jack +	3	Hunt, Clair	1903	Pierre Lake	canc
735	Ste	31n	39e	King of the Hills +	3	Harrison, Edward P.	1904	Valley	
736	Ste	31n	39e	Greyhawk +	3	Harrison, Edward P.	1904	Valley	

MS #	County	Twn	Rng	Claim (+ = more)	No.	Mineral Surveyor	Year	District	Notes
737	Fer	30n	36e	Little Pet +	5	McIntyre, Horace L.	1903	Summit	
738	Wha	38n	17e	Tripod	1	Anderson, Charles McKay	1905	Slate Creek	
744	Wha	40n	09e	Mt. Vernon +	2	Cupples, Horace G.	1903	Mt. Baker	
745	Ste	30n	38e	Iron Duke +	3	Clark, Arthur Brown	1903	Springdale	
746	Oka	35n	25e	Last Chance Mine+	6	Wheeler, Galen H.	1904	Ruby	
748	Kng	24n	13e	Equity +	2	Gardner, Albro B. Sr	1904	Burns	
749	Kng	25n	11e	Aaron +	29	Brown, Webster E.	1903	Money Creek	
749	Sno	26n	11e	Aaron +	0	Brown, Webster E.	1903	Money Creek	
751	Fer	40n	34e	Tycoon	1	Booth, Arthur Allen	1903	Curlew	
753	Sno	27n	09e	Reliance +	8	Gardner, Albro B. Sr	1904	May Creek	
754	Oka	38n	25e	Utica +	2	Gardiner, George J.	1903	Wannacut Lake	
755	Sno	29n	11e	Thomas Moore +	3	Whitworth, Frederick Harrison	1904	Monte Cristo	
756	Fer	30n	36e	Independence Plcr	1	Booth, Arthur Allen	1904	none	
757	Fer	40n	34e	Queen Victoria	1	Thomas, Richard B.	1904	Curlew	
758	Che	22n	20e	Golden King +	3	Hesse, Udo	1904	none	
759	Ste	40n	38e	Blue Bell +	5	Brown, Webster E.	1904	Northport	
760	Wha	40n	05e	Burns Cons. Placer	1	Symington, Robert B	1904	Mt. Baker	
761	Fer	30n	36e	Roger Bar Placer	1	Booth, Arthur Allen	1905	none	
762	Lew	10n	06e	Mt. Fairy +	2	Whitham, Robert F.	1904	St. Helens	
762	Skm	09n	06e	Mt. Fairy Mine +	2	Whitham, Robert F.	1904	St. Helens	
763	Fer	40n	34e	Mondamin	1	Booth, Arthur Allen	1904	Curlew	
764	Sno	28n	10e	Excelsior No. 1 +	10	Coe, Alfred B.	1904	Index	
765	Fer	29n	33e	Golden Cord +	3	Hammond, Thomas Murry, Jr.	1904	San Poil	
766	Sno	30n	09e	Drum Lom +	4	Sutton, William Effingham	1904	Stillaguamish	
767	Fer	33n	31e	Park +	5	Booth, Arthur Allen	1904	West Fork	
767	Oka	33n	32e	Park +	0	Booth, Arthur Allen	1904	West Fork	
768	Fer	37n	32e	Ireland	1	Booth, Arthur Allen	1904	Eureka	
769	Fer	37n	32e	Insurgent Fraction	1	Booth, Arthur Allen	1904	Eureka	
770	Fer	37n	32e	Fraction	1	Booth, Arthur Allen	1904	Eureka	
771	Fer	32n	37e	Buffalo Placer	1	McIntyre, Horace L.	1904	none	
772	Ste	39n	38e	Antelope +	2	Hunt, Clair	1904	Flat Creek	
773	Kng	23n	08e	Crystal Palace	1	Whitworth, Frederick Harrison	1905	Summit	
774	Lew	10n	06e	Earl No. 2 +	16	Whitham, Robert F.	1904	St. Helens	
775	Oka	40n	30e	Battleship +	4	Hammond, Thomas Murry, Jr.	1904	Meyers Creek	
776	Oka	40n	29e	Criterion +	4	Hammond, Thomas Murry, Jr.	1904	Meyers Creek	
777	Kng	26n	10e	Crosley +	0	Brown, Webster E.	1904	Money Creek	
777	Kng	25n	10e	Crosby +	3	Brown, Webster E.	1904	Money Creek	
778	Ste	39n	39e	Bullion Lode +	6	Harrison, Edward P.	1904	Flat Creek	
779	Lew	10n	06e	Index No. 1 +	12	Whitham, Robert F.	1905	St. Helens	
780	Lew	10n	06e	Mary No. 2 +	6	Whitham, Robert F.	1904	St. Helens	
780	Skm	09n	06e	Mary No. 2 +	0	Whitham, Robert F.	1904	St. Helens	
781	Lew	10n	05e	Wilson +	0	Whitham, Robert F.	1905	St. Helens	
781	Skm	09n	05e	Viola First +	41	Whitham, Robert F.	1905	St. Helens	
782	Fer	40n	34e	Viola H. +	2	Hammond, Thomas Murry, Jr.	1904	Curlew	
784	Fer	37n	32e	Dewdrop Quartz	1	Hammond, Thomas Murry, Jr.	1904	Eureka	

MS #	County	Twn	Rng	Claim (+ = more)	No.	Mineral Surveyor	Year	District	Notes
785	Ste	38n	38e	Standard No. 1 Placer	2	Hunt, Clair	1904	none	
787	Oka	40n	30e	Pilot Hill +	5	Hammond, Thomas M. Jr.	1907	Meyers Creek	
788	Ste	40n	41e	Velvet	1	Booth, Arthur Allen	1904	Northport	
789	Oka	39n	26e	Copper King +	2	Gardiner, George J.	1905	Wannacut Lake	
790	Fer	29n	35e	Eldorado Placer	1	Booth, Arthur Allen	1905	none	
791	Fer	30n	36e	Graveyard Placer	1	Booth, Arthur Allen	1905	none	
792	Fer	29n	35e	Sunnyside Placer	1	Booth, Arthur Allen	1905	none	
793	Ste	37n	37e	Banfort +	2	Bowen, Walter Lloyd	1905	Kettle River	
793	Ste	38n	37e	Bon font +	0	Bowen, Walter Lloyd	1905	Kettle River	
794	Fer	37n	34e	Colfax +	2	Hammond, Thomas Murry, Jr.	1905	Eureka	
795	Sno	32n	09e	Johnson +	2	McPherson, James L	1905	White Horse	
796	Sno	32n	09e	Forest Lode No. 4 +	2	McPherson, James L	1905	White Horse	
797	Sno	32n	09e	Forest No. 5 +	4	McPherson, James L	1905	White Horse	
798	Skm	09n	05e	Norway NW Discovery +	3	Whitham, Robert F.	1905	St. Helens	
799	Fer	32n	37e	Toledo Placer	1	McIntyre, Horace L.	1905	none	
800	Ste	39n	37e	Victor +	4	Tower, Louis Lovell	1905	Bossburg	
801	Skm	09n	06e	Kangaroo No. 2 +	5	Whitham, Robert F.	1905	St. Helens	
802	Ste	39n	38e	Rex +	4	Hunt, Clair	1906	none	
803	Oka	40n	25e	King Solomon No. 5	1	Gardiner, George J.	1905	Wannacut Lake	
804	Oka	40n	25e	King Solomon +	2	Gardiner, George J.	1905	Wannacut Lake	
805	Oka	39n	26e	Homestake +	8	Gardiner, George J.	1905	Wannacut Lake	
805	Sno	30n	09e	Copper Independent +	8	Sutton, William Effingham	1905	Stillaguamish	
806	Kng	24n	13e	Dutch Miller +	2	Coe, Alfred B.	1905	Burns	
807	Wha	38n	17e	Walla Walla +	0	Anderson, Charles McKay	1905	Slate Creek	
807	Wha	37n	17e	Black Dwarf +	14	Anderson, Charles McKay	1905	Slate Creek	
808	Ste	40n	43e	May Thomas +	5	Booth, Arthur Allen	1905	Metaline	
809	P O	39n	43e	Sullivan	1	Booth, Arthur Allen	1906	Ruby	
810	P O	40n	43e	Cliff	1	Booth, Arthur Allen	1906	Metaline	
811	P O	40n	43e	Hanley	1	Booth, Arthur Allen	1905	Metaline	
812	Wha	38n	17e	Short Grub +	2	Cupples, Horace G.	1905	Slate Creek	
813	Wha	37n	17e	Murtle	1	Cupples, Horace G.	1905	Slate Creek	
814	Wha	37n	17e	First Find +	2	Cupples, Horace G.	1905	Slate Creek	
815	Wha	37n	17e	Trapper	1	Anderson, Charles McKay	1905	Slate Creek	
816	Ktt	22n	14e	Brooklyn +	3	Emerson, Moses M.	1905	Cle Elum	
817	Che	23n	15e	Hemalite +	2	Emerson, Moses M.	1905	Cle Elum	
817	Ktt	23n	14e	Hematite Iron Claim+	2	Emerson, Moses M.	1905	Cle Elum	
818	Ktt	22n	14e	Big Timber Iron	1	Emerson, Moses M.	1905	Cle Elum	
819	Ktt	23n	14e	Iron Boss Fraction	1	Emerson, Moses M.	1906	Cle Elum	
820	Ktt	23n	14e	Bessemer	0	Emerson, Moses M.	1905	Cle Elum	
820	Che	23n	15e	Bessemer	1	Emerson, Moses M.	1905	Cle Elum	
821	Cow	10n	04e	Dry Gulch +	3	Beach, Wesley	1905	St. Helens	
823	Fer	30n	36e	Washington Placer	1	Booth, Arthur Allen	1905	none	
824	Fer	30n	36e	National Placer	1	Booth, Arthur Allen	1905	none	
825	Sno	30n	10e	Garden No. 4 Placer+	8	Gardner, Albro B. Sr	1905	Stillaguamish	
827	P O	40n	38e	Link Churchill +	2	Whitham, Robert F.	1905	Northport	
828	Skm	10n	06e	Chicago No. 1	2	Whitham, Robert F.	1905	St. Helens	
829	Wha	39n	17e	Chancellor Mill Site	1	Ballard, Charles H	1905	Slate Creek	

MS #	County	Twn	Rng	Claim (+ = more)	No.	Mineral Surveyor	Year	District	Notes
830	Fer	37n	32e	Exchange No. 2 Placer	1	Ballard, Charles H.	1906	Eureka	
830	Oka	38n	17e	Exchange No. 2	1	Ballard, Charles H.	1906	Slate Creek	
831	Fer	37n	32e	Colon +	4	Hammond, Thomas Murry, Jr.	1906	Meyers Creek	
832	Oka	40n	30e	Gamble Placer	1	Navarre, Ignatius A.	1905	Meyers Crk	
833	Oka	30n	25e	Gamble Placer	1	Navarre, Ignatius A.	1906	none	
835	Oka	39n	26e	Homestake	8	Gardiner, George J.	1905	Wannacut	
836	Fer	35n	32e	Falls View Placer	0	Hammond, Thomas Murry, Jr.	1906	Nespelem	
836	Fer	34n	32e	Bodie Placer +	2	Hammond, Thomas Murry, Jr.	1906	Nespelem	
837	Lew	11n	05e	Big Falls No. 1 +	9	Riddell, Clyde W	1906	St. Helens	
838	Fer	31n	36e	Stranger +	3	Hammond, Thomas Murry, Jr.	1906	Summit Camp	
839	Oka	39n	25e	Snowflake Fraction +	13	Gardiner, George J.	1906	Wannacut	
840	Ste	36n	38e	Right Side +	2	Hunt, Clair	1906	Kettle Falls	
841	Sno	27n	10e	Defiance +	4	Brown, Webster E.	1906	Index	
842	Ste	39n	37e	Gibbons +	3	Hunt, Clair	1906	Pierre Lake	
843	Ste	39n	37e	Rosielee +	3	Hunt, Clair	1906	Pierre Lake	
844	P O	39n	43e	Silver King +	1	Hunt, Clair	1906	Ruby	
845	Sno	28n	11e	Lindora +	3	Brown, Webster E.	1907	Silver Creek	
846	Kng	26n	10e	Buckeye No. 1 +	18	Brown, Webster E.	1906	Index	
847	Skm	10n	04e	Independence +	0	Riddell, Clyde W	1906	St. Helens	
847	Skm	10n	05e	Independence No. 1+	18	Riddell, Clyde W	1906	St. Helens	
848	Oka	40n	30e	Don't Kum Tux	1	Hammond, Thomas Murry, Jr.	1906	Meyers Creek	
849	P O	39n	43e	Mark Taplay Placer	1	Booth, Arthur Allen	1907	Ruby	
850	Skm	10n	05e	Silver Bell No. 1 +	0	Riddell, Clyde W	1906	St. Helens	
850	Skm	10n	04e	Silver Bell +	8	Riddell, Clyde W	1906	St. Helens	
851	Fer	32n	33e	Kirksville +	4	Hunt, Clair	1906	San Poil	
852	Fer	32n	33e	Delaware	2	Hunt, Clair	1906	San Poil	
854	S J	37n	02w	Ridge Copper Gold +	3	Phoenix, Charles E.	1906	none	
855	Sno	27n	09e	Shamrock +	18	Lenfest, Elmer	1907	May Creek	
856	Kng	22n	11e	Carmack +	6	Dunn, Harvey	1907	Burns	
858	Lew	11n	05e	Great River No. 1 +	2	Riddell, Clyde W	1907	St. Helens	
859	Lew	11n	05e	Rock Point +	6	Riddell, Clyde W	1907	St. Helens	
860	Oka	33n	31e	Gertrude +	4	Hammond, Thomas Murry, Jr.	1906	Nespelem	
862	Oka	37n	31e	Umbra +	5	Hammond, Thomas Murry, Jr.	1906	Wauconda	
864	Ste	31n	39e	Astt +	14	Clarke, Roy Hughes	1906	Valley	
865	Fer	37n	32e	Aspen	1	Hammond, Thomas Murry, Jr.	1906	Eureka	
866	Oka	40n	30e	Bonnie Dean +	6	Hammond, Thomas Murry, Jr.	1906	Meyers Creek	
867	P O	39n	43e	LeRoy	1	Clarke, Roy Hughes	1906	Ruby	
868	P O	39n	43e	Bella May Fraction+	2	Clarke, Roy Hughes	1910	Ruby	
872	Fer	37n	32e	Lone Hand	1	Hammond, Thomas Murry, Jr.	1906	Eureka	
873	Ste	40n	37e	Sarah Lieuella	1	Harrison, Edward P.	1907	Pierre Lake	
874	P O	39n	43e	Emma L. +	2	Booth, Arthur Allen	1907	Ruby	
875	P O	39n	43e	Sampson Frac.+	6	Booth, Arthur Allen	1907	Ruby	
876	Oka	40n	26e	Ground Hog +	2	Wheeler, Galen H.	1907	Mt Chopaca	
877	Fer	37n	33n	Shamrock +	2	Richardson, Samuel H. Jr.	1902	Eureka	
878	Sno	30n	07e	Phoenix Mine +	15	Sutton, William Effingham	1907	Granite Falls	
879	P O	39n	43e	Spokane Placer	1	Clarke, Roy Hughes	1907	Ruby	

MS #	County	Twn	Rng	Claim (+ = more)	No.	Mineral Surveyor	Year	District	Notes
880	Oka	40n	25e	Portal +	7	Richardson, Samuel H. Jr.	1916	Similkameen	
881	Oka	38n	25e	Utica +	2	Gardiner, George J.	1907	Wannacut Lake	
882	P O	39n	43e	Stealing Silver Lead+	5	Booth, Arthur Allen	1907	Ruby	
883	Sno	27n	10e	16 to 1 +	5	Lenfest, Elmer	1907	Index	
884	Oka	40n	30e	Grey Eagle	1	Manning, William Morley	1907	Meyers Crk	
885	P O	39n	43e	Mohawk	1	Thomas, Richard B.	1907	Ruby	
886	Oka	40n	30e	East Side	1	Manning, William Morley	1907	Meyers Creek	
887	Ste	40n	36e	Abe Lincoln +	0	Clarke, Roy Hughes	1907	Pierre Lake	
887	Ste	39n	36e	Abe Lincoln +	3	Clarke, Roy Hughes	1907	Pierre Lake	
888	Skm	10n	05e	Northwestern No. 1+	16	Riddell, Clyde W	1907	St. Helens	
889	Ste	39n	38e	Blue Marble +	2	Tower, Louis Lovell	1907	none	
890	Ste	35n	37e	Acme +	2	Thomas, Richard B.	1907	Kettle Falls	
891	Oka	39n	26e	Caroline +	2	Gardiner, George J.	1907	Wannacut Lake	
892	Oka	39n	26e	Hiawatha	1	Gardiner, George J.	1907	Wannacut Lake	
893	Oka	33n	31e	Nespelem No.1 +	5	Richardson, Samuel H. Jr.	1907	Nespelem	
894	Ste	40n	36e	Imperial +	2	Tower, Louis Lovell	1907	Pierre Lake	
895	Ste	40n	36e	Eureka	1	Tower, Louis Lovell	1907	Pierre Lake	
896	Fer	29n	33e	Rialto	1	Richardson, Samuel H. Jr.	1903	San Poil	
897	Fer	37n	32e	World	1	Richardson, Samuel H. Jr.	1907	Eureka	
898	P O	39n	43e	Elk	5	Booth, Arthur Allen	1907	Metaline	
899	Skm	10n	05e	Black Mountain 1 +	0	Riddell, Clyde W	1907	St. Helens	
899	Skm	10n	04e	Black Mountain 1 +	4	Riddell, Clyde W	1907	St. Helens	
900	P O	39n	43e	Silver King Placer	1	Booth, Arthur Allen	1907	Metaline	
901	Ste	29n	36e	Tenderfoot +	12	Baldy, Milton Lightner	1907	none	
902	Fer	36n	32e	Legal Tender	1	Richardson, Samuel H. Jr.	1907	Eureka	
904	Ste	39n	36e	Payroll +	2	Thomas, Richard B.	1908	Pierre Lake	
905	Sno	29n	11e	Torino +	3	Whitworth, Frederick Harrison	1908	Silver Creek	
907	Sno	28n	09e	Galena Extension	1	McPherson, James L	1907	Wallace	
909	Kng	26n	10e	Carbonate	2	Lenfest, Elmer	1907	Boring	
910	Ktt	20n	17e	Fourth of July +	0	Anderson, Ernest I.	1907	Swauk	
910	Ktt	21n	17e	Fourth of July +	6	Anderson, Ernest I.	1909	Swauk	
911	Fer	37n	34e	Spokane +	7	Clarke, Roy Hughes	1907	Eureka	
912	Kng	26n	10e	Oso	2	Gardner, Albro B. Sr	1908	Boring	
913	P O	40n	43e	Flusey +	2	Clarke, Roy Hughes	1908	Metaline	
915	Kng	24n	11e	Star Lode +	4	Dunn, Harvey	1908	Burns	
916	P O	38n	43e	Pacific Placer	1	Manning, William Morley	1909	Metaline	
917	Ste	39n	38e	Muchacho +	10	Tower, Louis Lovell	1908	none	
918	Sno	28n	11e	Victoria Extension +	10	Lenfest, Elmer	1908	Silver Creek	
919	Fer	29n	33e	Humbolt +	5	Richardson, Samuel H. Jr.	1908	San Poil	
921	Oka	39n	29e	Bi Metallic No. 1 +	11	Richardson, Samuel H. Jr.	1908	Meyers Creek	
922	Ste	39n	37e	Pop +	2	Thomas, Richard B.	1908	Pierre Lake	
923	Kng	24n	11e	Monte Cristo +	11	Dunn, Harvey	1908	Burns	
924	Kng	21n	09e	Thistle	1	Gardner, Albro B. Sr	1908	none	

MS #	County	Twn	Rng	Claim (+ = more)	No.	Mineral Surveyor	Year	District	Notes
925	Oka	40n	30e	Home Fraction	1	Richardson, Samuel H. Jr.	1908	Meyers Creek	
926	Oka	40n	30e	Klondike	1	Richardson, Samuel H. Jr.	1908	Meyers Creek	
927	Oka	31n	30e	Echo +	3	Corlett, Bertram E.	1908	Moses	
928	Kng	25n	11e	Mono +	6	Whitworth, Frederick Harrison	1908	Granite Mountain	
929	Sno	27n	11e	New Lode Star +	32	Mumm, Hans Jr.	1909	Index	
930	Oka	40n	26e	Horn Silver +	5	Manning, William Morley	1908	Wannacut Lake	
932	Sno	29n	11e	Gold Eagle +	7	Gardner, Albro B. Sr	1908	Silver Creek	
933	Oka	40n	27e	Copper Lake +	15	Richardson, Samuel H. Jr.	1909	Similkameen	
934	Sno	28n	11e	Lucky boy +	0	Gardner, Albro B. Sr	1908	Silver Creek	
934	Sno	29n	11e	Lucky boy +	10	Gardner, Albro B. Sr	1908	Silver Creek	
935	Ste	39n	37e	Montana +	2	Manning, William Morley	1908	Pierre Lake	
936	Ste	35n	37e	Columbia View +	2	Thomas, Richard B.	1908	Kettle Falls	
937	Ste	33n	41e	Independence +	4	Thomas, Richard B.	1909	Chewelah	
938	Kng	26n	11e	O & B	1	Brown, Webster E.	1903	Money Crk	
938	Kng	26n	10e	Annex	1	Brown, Webster E.	1908	none	
939	Sno	29n	11e	O & B	1	Lenfest, Elmer	1908	Silver Creek	
940	Skng	32n	08e	Moose Association Placer	1	Brown, Webster E.	1908	none	
941	Kng	26n	10e	Vulcan	1	Brown, Webster E.	1908	none	
942	Sno	26n	10e	Tombstone	1	Brown, Webster E.	1908	none	
942	Sno	26n	10e	Tomb stone	1	McPherson, James L	1910	Boring	
943	Sno	29n	11e	Niagara +	0	Gardner, Albro B. Sr	1908	Silver Creek	
943	Sno	28n	11e	Niagara +	9	Gardner, Albro B. Sr	1908	Silver Creek	
945	Oka	39n	26e	Spokane +	1	Richardson, Samuel H. Jr.	1909	Wannacut Lake	
946	Oka	39n	26e	Standard	1	Richardson, Samuel H. Jr.	1909	Wannacut Lake	
947	Fer	40n	34e	Evening +	2	Richardson, Samuel H. Jr.	1909	Curlew	
948	Kng	26n	10e	Marble Gulch +	7	Lenfest, Elmer	1908	Boring	
949	Ste	40n	42e	Copper King +	0	Tower, Louis Lovell	1909	Northport	
949	Ste	40n	41e	Copper King +	4	Tower, Louis Lovell	1909	Northport	
950	Skng	35n	09e	Broderick	1	Brown, Webster E.	1909	none	
951	Ste	39n	38e	Rolf +	5	Tower, Louis Lovell	1909	Flat Creek	
952	Ste	32n	41e	Widows Mile +	3	Simpson, Burr H.	1909	Chewelah	
952	Ste	33n	41e	Hidden Treasurer +	5	Simpson, Burr H.	1909	Chewelah	
953	Skng	35n	09e	Daolin	1	Brown, Webster E.	1905	none	
954	P O	39n	43e	Sullivan Placer	1	Dehuff, Arthur I.	1909	Metaline	
955	P O	39n	43e	Defiance Placer	1	Dehuff, Arthur I.	1909	Metaline	
956	P O	39n	43e	Champagne Placer	1	Dehuff, Arthur I.	1909	Metaline	
957	P O	39n	43e	Spokane Placer	1	Dehuff, Arthur I.	1909	Metaline	
958	Oka	40n	27e	Hidden Treasure	1	Gardiner, George J.	1909	Similkameen	
959	Fer	37n	32e	Noble Five	1	Richardson, Samuel H. Jr.	1909	Eureka	
961	Fer	40n	34e	Old Virginia	1	Thomas, Richard B.	1909	Curlew	
962	Oka	39n	26e	Wehe +	11	Gardiner, George J.	1909	Wannacut Lake	
963	Fer	32n	36e	Anchor +	7	Manning, William Morley	1909	none	
964	Skng	35n	09e	Cement Assn Placer	1	McPherson, James L	1909	none	
965	Skng	35n	09e	Portland Assn Placer	1	McPherson, James L	1909	none	
966	Skng	35n	09e	Crescent Assn Placer	1	McPherson, James L	1909	none	
967	Skm	10n	05e	Colorado No. 1 +	14	Riddell, Clyde W	1909	St. Helens	

MS #	County	Twn	Rng	Claim (+ = more)	No.	Mineral Surveyor	Year	District	Notes
968	Skq	35n	09e	Paystreak Assn Placer	1	McPherson, James L	1909	none	
969	Ste	31n	39e	Rurey +	6	Mesick, Fred Peter	1909	Valley	
970	Ste	31n	39e	Small Ball +	10	Mesick, Fred Peter	1909	Valley	
971	P O	39n	43e	Josephine	20	Clarke, Roy Hughes	1910	Metaline	
972	Sno	29n	11e	Little Lee	1	Gardner, Albro B. Sr	1908	Silver Creek	
973	Sno	29n	11e	Q T	1	Gardner, Albro B. Sr	1908	Silver Creek	
975	Sno	29n	11e	Zeta	1	Gardner, Albro B. Sr	1908	Monte Cristo	
976	Sno	27n	09e	Vermont Assn Placer	1	Hesse, Udo	1909	none	
977	Wha	37n	17e	Whistler +	5	Ballard, Charles H	1909	Slate Creek	
978	Skq	35n	09e	Jumbo Assn Placer	1	McPherson, James L	1909	none	
979	Skq	35n	09e	Roosevelt Assn Placer	1	McPherson, James L	1909	none	
981	Ste	33n	41e	Copper King +	4	Simpson, Burr H.	1909	Chewelah	
982	Oka	39n	25e	Summit	1	Gardiner, George J.	1909	Wannacut	
983	Oka	38n	25e	Tunnel Site +	2	Gardiner, George J.	1909	Wannacut Lake	
984	P O	39n	43e	Homestake Placer	1	Dehuff, Arthur I.	1910	Metaline	
985	Oka	40n	27e	Eva	1	Gardiner, George J.	1910	Similkameen	
986	Oka	40n	25e	Eagle No. 5 +	4	Gardiner, George J.	1910	Similkameen	
987	Sno	27n	09e	Isabell No. 1 +	3	Brown, Webster E.	1910	May Creek	
988	Kng	26n	10e	Skycomish Assn Plcr	1	McPherson, James L	1910	none	
989	Oka	33n	21e	Alder Creek +	3	Ballard, Charles H	1910	Twisp	
990	Fer	33n	34e	Poormans Hope	1	Richardson, Samuel H. Jr.	1910	Keller	
991	Fer	36n	32e	Marmion	2	Richardson, Samuel H. Jr.	1910	Eureka	
992	Oka	37n	31e	Unga	1	Richardson, Samuel H. Jr.	1910	Wauconda	
993	Ste	39n	39e	Flora Placer +	2	Manning, William Morley	1910	Northport	
994	Che	23n	16e	Copper Glance +	2	McPherson, James L	1910	Mt Stewart	
995	Sno	32n	08e	Calf Moose Assn Plcr	1	McPherson, James L	1910	none	
996	Ste	35n	38e	Santiago Mill Site	1	Haas, Nathan	1910	Kettle Falls	
997	Kng	26n	10e	Marble King +	3	McPherson, James L	1910	Boring	
998	Ktt	20n	15e	Good Luck Mine +	2	Hesse, Udo	1910	Kachess	
999	Ste	40n	36e	Kettle River +	5	Manning, William Morley	1910	Orient	
1000	Ste	40n	42e	Standard +	7	Goodsell, Charles H.	1910	Northport	
1001	Wha	38n	17e	Indiana	1	Ballard, Charles H	1910	Slate Creek	
1002	Wha	37n	17e	Shangrila	0	Ballard, Charles H	1909	Slate Creek	
1002	Oka	37n	17e	Shanghai	1	Ballard, Charles H	1910	Slate Creek	
1003	Wha	37n	17e	Nankin	1	Ballard, Charles H	1910	Slate Creek	
1004	Wha	37n	17e	Alpharetta	1	Ballard, Charles H	1910	Slate Creek	
1005	Oka	35n	20e	1 Columbia +	10	Merriam, Charles Frederick Otis	1910	Methow	
1006	Fer	37n	32e	Yellow Jacket	1	Richardson, Samuel H. Jr.	1910	Eureka	
1007	Fer	37n	32e	IXL Fraction	1	Richardson, Samuel H. Jr.	1910	Eureka	
1008	Ktt	23n	15e	Grizzly Bear +	5	Hesse, Udo	1910	Mt. Stewart	
1010	Sno	32n	08e	Moose Association Placer	1	McPherson, James L	1910	White Horse	
1011	Sno	32n	08e	Cow Moose Assn Placer	1	McPherson, James L	1910	White Horse	
1012	Sno	32n	08e	Twin Moose Assn Placer	1	McPherson, James L	1910	White Horse	

MS #	County	Twn	Rng	Claim (+ = more)	No.	Mineral Surveyor	Year	District	Notes
1013	Oka	30n	23e	Josephine	1	Navarre, Ignatius A.	1910	Squaw Creek	
1014	Sno	30n	10e	Norm +	25	McPherson, James L	1910	Wallace	
1015	Che	34n	14e	Mary +	0	Hesse, Udo	1910	Stehekin	
1015	Che	35n	13e	Falls +	19	Hesse, Udo	1910	Stehekin	
1015	Che	35n	14e	Falls +	0	Hesse, Udo	1911	Stehekin	
1016	Ste	38n	41e	Iron Point +	0	Manning, William Morley	1911	Northport	
1016	Ste	39n	40e	Great Western +	7	Manning, William Morley	1911	Northport	
1017	Wha	38n	17e	Grand View	1	Ballard, Charles H	1910	Slate Creek	
1018	Wha	37n	17e	Illinois	1	Ballard, Charles H	1910	Slate Creek	
1019	Che	34n	16e	Gem Lode	1	Haas, Nathan	1910	Stehekin	
1020	Ste	40n	37e	Jay Hawker Fraction	1	Manning, William Morley	1910	Orient	
1021	Oka	40n	25e	Crescent +	5	Gardiner, George J.	1910	Mt Chopaca	
1022	Ste	40n	37e	Brian Boru +	0	Clarke, Roy Hughes	1910	Pierre Lake	
1022	Ste	40n	36e	Brian Boru +	2	Clarke, Roy Hughes	1910	Pierre Lake	
1023	Ktt	24n	14e	Golden Rule +	3	Whitham, Robert F.	1910	Cle Elum	
1024	Ktt	24n	14e	Skirmisher +	14	Whitham, Robert F.	1910	Cle Elum	
1025	P O	39n	43e	Young American +	6	Clarke, Roy Hughes	1910	Metaline	
1026	Sno	27n	11e	Sunset +	0	Mumm, Hans Jr.	1911	Index	
1026	Sno	27n	10e	Sunset +	40	Mumm, Hans Jr.	1911	Index	
1027	Ktt	22n	11e	Mountain Lion +	11	White, Ernest A.	1911	Gold Creek	
1028	Ste	33n	41e	Wild Goose +	3	Thomas, Richard B.	1910	Chewelah	
1029	Spo	27n	42e	The Indian Placer	1	Purington, Irvin C.	1910	none	
1031	Fer	40n	33e	Black Diamond +	10	Clarke, Roy Hughes	1910	Curlew	
1032	Oka	34n	25e	Princess +	7	Richardson, Samuel H. Jr.	1911	Ruby	
1033	Oka	34n	25e	Wisconsin +	2	Richardson, Samuel H. Jr.	1911	Ruby	
1034	Oka	40n	30e	Rainbow	1	Wheeler, Galen H.	1911	Meyers Crk	
1035	Oka	40n	30e	Texas Fraction +	2	Wheeler, Galen H.	1911	Meyers Crk	
1036	Pie	16n	04e	Success +	2	White, Ernest A.	1911	none	
1037	Sno	29n	11e	Rattler Placer +	9	Gardner, Albro B. Sr	1911	Silver Creek	
1038	Oka	40n	29e	Early Dawn +	3	Richardson, Samuel H. Jr.	1911	Meyers Creek	
1039	Oka	40n	29e	Realty +	6	Richardson, Samuel H. Jr.	1911	Meyers Creek	
1040	Ste	40n	37e	Lake View	1	Thomas, Richard B.	1911	Orient	
1041	Skm	10n	05e	Allegheny +	2	Bell, C. R.	1911	St. Helens	
1042	Skm	10n	04e	Copper King +	2	Bell, C. R.	1911	St. Helens	
1043	Skm	10n	05e	Swan +	2	Bell, C. R.	1911	St. Helens	
1044	Skp	35n	14e	Willis E. Everett +	41	Phoenix, Charles E.	1912	Cascade	
1044	Skp	35n	13e	Willis Everett +	37	Phoenix, Charles E.	1912	Seattle	
1045	Lew	10n	06e	Big Blue No. 1 +	6	Whitham, Robert F.	1912	St. Helens	
1046	Ste	37n	37e	Dipper	1	Goodsell, Charles H.	1911	none	
1047	Fer	37n	34e	Oversight +	10	Richardson, Samuel H. Jr.	1912	Belcher	
1048	Oka	40n	25e	Grant +	5	Wheeler, Galen H.	1911	Wannacut Lake	
1050	Kng	26n	10e	Eureka +	5	Gardner, Albro B. Sr	1911	Boring	
1050	Kng	26n	11e	Henrietta +	6	Gardner, Albro B. Sr	1911	Boring	
1051	Che	24n	17e	Badger	1	Warren, Fred A.	1911	Leavenworth	
1052	Kng	26n	10e	Mayflower +	2	Gardner, Albro B. Sr	1911	Boring	
1053	Oka	40n	29e	Peerless Placer	1	Richardson, Samuel H. Jr.	1911	Meyers Creek	
1054	Oka	39n	26e	Elgin +	10	Wheeler, Galen H.	1912	Wannacut Lake	

MS #	County	Twn	Rng	Claim (+ = more)	No.	Mineral Surveyor	Year	District	Notes
1055	Kng	21n	11e	Viola	1	Hesse, Udo	1913	Cedar River	
1056	Kng	22n	10e	Copper Queen +	2	Hesse, Udo	1911	Cedar River	
1057	Kng	21n	07e	Robinson +	2	Hesse, Udo	1911	Cedar River	
1058	Kng	21n	10e	Lucky +	2	Hesse, Udo	1913	Cedar River	
1059	Ste	39n	36e	Fairy	0	Thomas, Richard B.	1911	Pierre Lake	
1059	Ste	40n	36e	Fairy	1	Thomas, Richard B.	1911	Pierre Lake	
1060	Sno	27n	09e	Master Assn Placer	14	Hesse, Udo	1911	Index	
1061	Fer	32n	36e	Fidalgo +	2	Goodsell, Charles H.	1912	none	
1062	Ste	40n	37e	Easter Sunday	2	Thomas, Richard B.	1912	Pierre Lake	
1063	Ste	33n	39e	Finley No. 1 +	3	Thomas, Richard B.	1912	Chewelah	Plat with the notes.
1064	Fer	32n	36e	Grissy Run	0	Goodsell, Charles H.	1912	Meteor	
1064	Fer	31n	36e	Grissy Run	1	Goodsell, Charles H.	1912	Meteor	
1065	Wha	40n	09e	Northern Light +	4	Phoenix, Charles E.	1912	Mt. Baker	
1067	Sksg	35n	14e	Horseshoe +	0	Lindsley, Norman D.	1914	Stehekin	
1067	Sksg	35n	13e	Horseshoe +	6	Lindsley, Norman D.	1914	Stehekin	
1068	Ste	33n	41e	White Cat	1	Thomas, Richard B.	1912	Chewelah	
1069	Oka	33n	21e	Twisp	1	Wheeler, Galen H.	1912	Twisp	
1070	Oka	33n	21e	Spokane +	1	Wheeler, Galen H.	1912	Twisp	
1071	Wha	37n	16e	Anoka +	6	Phoenix, Charles E.	1912	Slate Creek	
1072	Wha	40n	05e	Tuesday +	2	Phoenix, Charles E.	1912	Mt. Baker	
1073	Ste	39n	37e	Climax +	4	Goodsell, Charles H.	1913	Pierre Lake	
1074	Oka	39n	26e	Bond	1	Richardson, Samuel H. Jr.	1913	Wannacut Lake	
1075	Ste	33n	41e	Nellie +	5	Thomas, Richard B.	1913	Chewelah	
1076	Sksg	35n	06e	Manhattan	1	Lenfest, Elmer	1913	none	
1077	Oka	39n	26e	Mariposa +	3	Richardson, Samuel H. Jr.	1913	Wannacut Lake	
1078	Che	32n	18e	King Solomon Mine+	4	Lindsley, Norman D.	1913	Stehekin	
1078	Sksg	35n	09e	Carrara Assn Placer	1	Gardner, Albro B. Jr.	1914	Jackman Crk	
1079	Ktt	23n	12e	Giant +	3	Richardson, Samuel H. Jr.	1913	Gold Creek	
1080	Ktt	23n	12e	Transit	1	Richardson, Samuel H. Jr.	1913	Gold Creek	
1082	Fer	29n	33e	Carson Code +	2	Richardson, Samuel H. Jr.	1917	San Poil	
1083	Fer	31n	32e	Lottie	1	Richardson, Fred H.	1914	San Poil	
1084	Ktt	23n	14e	Apex Mill Site +	2	White, Ernest A.	1913	Cle Elum	
1085	Pie	16n	04e	Red Rock +	2	White, Ernest A.	1911	none	
1086	Oka	38n	31e	Adirondack	1	Richardson, Samuel H. Jr.	1913	Toroda	
1087	Che	32n	18e	Lightning +	1	Lindsley, Norman D.	1914	none	
1088	Ste	29n	37e	Exodus +	2	Goodsell, Charles H.	1914	Springdale	
1089	Sksg	35n	14e	English No. 3 +	3	Hesse, Udo	1914	Cascade	
1090	Sksg	35n	14e	Liberty +	2	Hesse, Udo	1914	Cascade	
1091	Kng	26n	10e	Owl Assn Placer	1	McPherson, James L.	1914	none	
1092	Oka	38n	32e	Kittie Clide	1	Richardson, Samuel H. Jr.	1914	Eureka	
1093	Oka	38n	31e	American flag +	1	Richardson, Samuel H. Jr.	1914	Ballaratt	
1094	Sno	27n	11e	Weston +	10	White, Ernest A.	1914	Beckler River	
1094	Sno	27n	12e	Weston +	0	White, Ernest A.	1914	Beckler River	
1095	Ktt	21n	12e	Milwaukie Blue Mine	1	Gardner, Albro B. Jr.	1914	none	
1098	Wha	36n	09e	Carrara Assn Placer +	4	Gardner, Albro B. Jr.	1914	Jackman Crk	
1099	P O	39n	43e	Gold Shore Placer	1	Manning, William Morley	1915	Metaline	

MS #	County	Twn	Rng	Claim (+ = more)	No.	Mineral Surveyor	Year	District	Notes
1100	Ste	39n	37e	Idaho Fraction	1	Manning, William Morley	1913	Orient	
1101	Oka	35n	24e	Margarite +	5	Wheeler, Galen H.	1915	Ruby	
1101	Oka	35n	25e	Kansas +	20	Wheeler, Galen H.	1915	Ruby	
1102	Oka	40n	26e	Napoleon +	2	Richardson, Samuel H. Jr.	1915	Similkameen	
1103	Oka	40n	26e	Great Northern +	5	Richardson, Samuel H. Jr.	1915	Wannacut Lake	
1104	Ste	39n	42e	Electric Point No. 1+	5	Heberling, Clyde A.	1916	Northport	
1105	P O	39n	43e	Champagne Extension	1	Manning, William Morley	1915	Metaline	
1106	Ste	33n	41e	Pacific Fraction +	2	Thomas, Richard B.	1915	Chewelah	
1107	Ste	33n	41e	Sunset Fraction +	2	Thomas, Richard B.	1915	Chewelah	
1108	Ste	33n	41e	Las Fraction	1	Thomas, Richard B.	1915	Chewelah	
1109	P O	32n	45e	Hawkeye +	2	Clarke, Roy Hughes	1916	Newport	
1110	P O	32n	45e	Hart-of-it	1	Clarke, Roy Hughes	1916	Newport	
1111	P O	32n	45e	Independence +	1	Clarke, Roy Hughes	1916	Newport	
1112	Ste	32n	41e	Even Change	1	Thomas, Richard B.	1916	Chewelah	
1113	Sno	29n	11e	Lucky Dell +	3	Gardner, Albro B. Jr.	1916	Silver Creek	
1114	Ste	31n	38e	King Solomon	1	Goodsell, Charles H.	1916	Meteor	
1115	Fer	31n	36e	Johnie Bell +	5	Goodsell, Charles H.	1916	Meteor	
1116	Skge	35n	09e	Jumbo Assn Placer	1	McPherson, James L	1917	none	
1117	P O	39n	43e	Otsego Placer	1	Manning, William Morley	1916	Metaline	
1118	Che	30n	16e	Leprechaun	1	Warren, Fred A.	1917	Leavenworth	
1119	P O	32n	45e	Surprise	1	Goodsell, Charles H.	1917	Newport	
1120	P O	32n	45e	Comstock Fraction	1	Goodsell, Charles H.	1917	Newport	
1121	Che	30n	16e	Upper Chief +	4	Warren, Fred A.	1917	Leavenworth	
1122	Ste	31n	41e	Dupont	1	Goodsell, Charles H.	1917	Chewelah	
1123	P O	32n	45e	Stanley +	3	St. Mar, Albert W.	1917	Newport	
1124	Fer	37n	32e	Extra Lateral	1	Richardson, Samuel H. Jr.	1917	Eureka	
1125	Fer	37n	33n	Booth Quartz	1	Richardson, Samuel H. Jr.	1917	Eureka	
1126	P O	32n	45e	Fractional Keg +	2	Goodsell, Charles H.	1917	Newport	
1127	Fer	40n	34e	Pick +	3	Goodsell, Charles H.	1917	Curlew	
1128	Ktt	22n	15e	Keystone	1	Scott, Robert F.	1920	Cle Elum	
1129	Kng	25n	11e	Glacier Hill +	6	Lenfest, Elmer	1917	Foss River	
1133	Fer	37n	32e	Hammond	1	Richardson, Samuel H. Jr.	1918	Eureka	
1134	Fer	37n	32e	Little Joe Fraction	1	Richardson, Samuel H. Jr.	1918	Eureka	
1135	Oka	40n	25e	Toledo	1	Noble, William H.	1918	Similkameen	
1136	Che	30n	16e	Elf +	6	Noble, William H.	1919	Leavenworth	
1137	Ste	32n	40e	Hoo Doo Quartz +	1	Thomas, Richard B.	1918	Chewelah	
1138	Ste	31n	39e	Wilson & Marshal+	3	Thomas, Richard B.	1918	Valley	
1139	Che	35n	14e	Dorothy +	7	Phoenix, Charles E.	1918	Cascade	
1140	Fer	40n	34e	Hidden Treasure +	5	Richardson, Samuel H. Jr.	1919	Curlew	
1141	Kng	23n	11e	Gold Meyer Hot Mineral	1	Gardner, Albro B. Jr.	1919	none	
1142	Sno	28n	10e	Copper King +	2	Gardner, Albro B. Jr.	1919	Index	
1143	Fer	36n	34e	Elcano +	2	Richardson, Samuel H. Jr.	1919	Eureka	
1144	Fer	40n	34e	Gold Hunter +	8	Richardson, Samuel H. Jr.	1919	Curlew	
1145	Oka	40n	30e	Nip & Tuck +	1	Richardson, Samuel H. Jr.	1919	Meyers Creek	

MS #	County	Twn	Rng	Claim (+ = more)	No.	Mineral Surveyor	Year	District	Notes
1145	Oka	40n	30e	Nip and Tuck	1	Richardson, Samuel H. Jr.	1919	Myers Creek	
1146	Fer	40n	34e	Homestake +	2	Thomas, Richard B.	1921	Curlew	
1147	Oka	40n	25e	Lakeview +	4	Noble, William H.	1921	Wannacut Lake	
1148	Pie	16n	09e	Orinda +	4	Scott, Robert F.	1920	none	
1149	Pie	16n	09e	Washington No. 1 +	5	Scott, Robert F.	1920	none	
1151	Wha	39n	09e	Fourth of July No. 1	1	Moore, Allen R.	1919	Mt. Baker	
1154	Ste	33n	38e	Goodenough +	8	Goodsell, Charles H.	1919	Summit	
1155	Oka	38n	26e	Perhaps +	3	Fisher, Arthur H.	1920	Galena	
1155	Oka	38n	27e	White Rock +	4	Fisher, Arthur H.	1920	Galena	
1156	Ste	31n	39e	Lansing Placer	1	Thomas, Richard B.	1918	Valley	
1157	Ktt	22n	13e	Copper Queen +	3	Scott, Robert F.	1920	Kachess	
1158	Ktt	22n	13e	Mineral Creek No.1	1	Scott, Robert F.	1920	Kachess	
1159	Ktt	20n	17e	Little May +	3	Scott, Robert F.	1920	Swauk	
1160	Oka	40n	30e	Ben Harrison +	4	Noble, William H.	1921	Meyers Crk	
1161	Fer	39n	36e	Apex Fraction +	2	Thomas, Richard B.	1921	Orient	
1162	Sno	27n	09e	Marble Placer No 1 +	4	Hesse, Udo	1920	none	
1163	Oka	38n	31e	Wallingford +	2	Goodsell, Charles H.	1920	Ballaratt	
1164	Ste	39n	39e	Flora No. 2	1	Thomas, Richard B.	1921	Northport	
1165	Sno	29n	11e	Cass +	3	Copp, Frank H.	1921	Monte Cristo	
1166	P O	39n	43e	Cliff	4	St. Mar, Albert W.	1921	Metaline	
1167	Sno	29n	11e	Philo +	3	Copp, Frank H.	1921	Monte Cristo	
1168	Oka	40n	25e	Silver Queen	1	Goodell, Albert I.	1921	Wannacut Lake	
1169	Oka	40n	30e	Clifton +	10	Noble, William H.	1921	Meyers Crk	
1170	Oka	40n	27e	Golden Chariot +	4	Thomas, Richard B.	1921	Similkameen	
1171	Ste	33n	41e	Japo +	2	Thomas, Richard B.	1921	Chewelah	
1172	Ste	35n	37e	Alma +	2	Thomas, Richard B.	1922	Kettle Falls	
1173	Fer	29n	34e	Mammoth +	4	Goodsell, Charles H.	1922	San Poil	
1174	Pie	18n	07e	Shiner	1	Gardner, Albro B. Jr.	1923	none	
1175	Che	31n	16e	Copper Point +	7	Noble, William H.	1922	Leavenworth	
1176	P O	39n	42e	East Extension +	2	Thomas, Richard B.	1922	Northport	
1177	Fer	32n	36e	Chance Diamond +	10	Goodsell, Charles H.	1922	Enterprise	
1178	Fer	30n	33e	Mountain View +	3	Manning, William Morley	1923	San Poil	
1179	Ste	32n	41e	Juno +	7	Thomas, Richard B.	1923	Chewelah	
1182	Fer	40n	36e	Joey +	5	Goodsell, Charles H.	1923	none	
1182	Fer	39n	36e	Joey +	0	Goodsell, Charles H.	1929	none	
1183	Ste	38n	39e	Jasper +	2	Goodsell, Charles H.	1924	Bossburg	
1184	Skq	35n	07e	Gladstone +	2	Scott, Robert F.	1926	Iron Mountain	
1185	Skq	35n	06e	Blue Jay +	2	Scott, Robert F.	1926	Iron Mountain	
1186	Skq	35n	06e	Hamilton Iron	1	Scott, Robert F.	1926	Cumberland	
1188	Skq	35n	06e	Inaugural	1	Scott, Robert F.	1926	Iron Mountain	
1189	Skq	35n	06e	Helen B.	1	Moore, Allen R.	1926	Iron Mountain	
1190	Ste	35n	40e	Demsey	1	Goodsell, Charles H.	1924	none	
1191	Ste	35n	40e	Carpenter	1	Goodsell, Charles H.	1924	none	
1192	Ste	31n	39e	Mother Lode +	4	Goodsell, Charles H.	1925	Valley	
1193	Sno	30n	10e	Fairholme +	3	Fisher, Arthur H.	1925	none	
1194	P O	40n	44e	Hill No. 2	1	Goodsell, Charles H.	1926	Metaline	
1195	Che	30n	16e	Elf +	9	Noble, William H.	1925	Leavenworth	
1196	Ste	31n	41e	Climax +	1	Thomas, Richard B.	1926	Valley	

MS #	County	Twn	Rng	Claim (+ = more)	No.	Mineral Surveyor	Year	District	Notes
1197	Ste	31n	41e	Ninety Nine	1	Thomas, Richard B.	1926	Valley	
1198	Ste	31n	41e	Vigilant	1	Thomas, Richard B.	1926	Spokane	
1199	P O	40n	43e	Boundary Silver Lead+	2	Goodsell, Charles H.	1926	Metaline	
1200	Ktt	19n	15e	Silver King +	9	Scott, Robert F.	1926	Frosty Creek	
1201	Ktt	19n	15e	Blue Rock No. 1	1	Scott, Robert F.	1926	Frosty Creek	
1203	Ktt	20n	17e	Black Jack Placer	1	Scott, Robert F.	1928	Swauk	
1204	Ktt	20n	18e	Golden Eagle Nugget	1	Scott, Robert F.	1928	Swauk	
1205	Ktt	20n	17e	New Discovery Plcr	1	Scott, Robert F.	1920	Swauk	
1206	Ktt	20n	17e	Elliot Placer	1	Scott, Robert F.	1920	Swauk	
1207	Wha	38n	13e	Brown Lime Placer	1	Phoenix, Charles E.	1929	Slate Creek	
1208	Che	31n	17e	Minnie +	3	Goodsell, Charles H.	1929	Chelan	
1209	P O	39n	43e	Spokane No. 2	3	Scott, Robert F.	1930	Metaline	
1210	Ste	35n	40e	Caesar	1	Thomas, Richard B.	1930	Colville	
1211	Ste	33n	38e	Silver Summit +	3	Goodsell, Charles H.	1930	Chewelah	
1213	Che	31n	17e	Copper Creek +	2	Goodsell, Charles H.	1930	Chelan	
1214	Che	31n	17e	Lucille +	4	Goodsell, Charles H.	1930	Chelan	
1216	Jef	27n	03w	Olympic No. 1 +	13	Scott, Robert F.	1931	Olympic	
1217	Fer	40n	34e	Cyprus +	2	Goodsell, Charles H.	1931	Curlew	
1218	Fer	40n	34e	Globe +	7	Goodsell, Charles H.	1931	Curlew	
1219	Fer	40n	34e	Blue Grouse +	6	Goodsell, Charles H.	1931	Curlew	
1220	P O	39n	43e	Halliday	11	Goodsell, Charles H.	1931	Metaline	
1221	Che	31n	17e	Lucille	1	Goodsell, Charles H.	1931	Chelan	
1222	Fer	37n	32e	Hercules +	2	Shonts, Sydney L.	1934	Eureka	
1223	Fer	36n	32e	Plant +	0	Shonts, Sydney L.	1934	Eureka	
1223	Fer	37n	32e	Plant +	1	Shonts, Sydney L.	1934	Eureka	
1224	Ste	32n	38e	View No. 1 +	2	Goodsell, Charles H.	1935	Summit	
1225	Fer	37n	32e	Last Shot	1	Shonts, Sydney L.	1934	Eureka	
1226	Fer	37n	32e	Minnie	1	Shonts, Sydney L.	1935	Eureka	
1227	Sno	29n	10e	Perplexity +	2	Motz, Ralph L.	1951	Sultan Basin	
1228	Sno	29n	10e	Sultan No. 2 +	8	Phoenix, Charles E.	1936	Silver Creek	
1229	Skg	36n	11e	Orn	1	Goodsell, Charles H.	1936	Marblemount	
1230	Ste	29n	37e	Siedlitz +	5	Goodsell, Charles H.	1936	Springdale	
1231	Fer	37n	32e	Q S B	1	Shonts, Sydney L.	1938	Eureka	
1232	Che	31n	17e	Lucille Mill Site	1	Goodsell, Charles H.	1937	Chelan	
1233	Skg	36n	11e	Silicon Quartz	1	Scott, Robert F.	1938	Cascade	
1234	Oka	40n	30e	Reco Quartz +	2	Phoenix, Charles E.	1938	Meyers Crk	
1236	P O	39n	43e	January	18	Goodsell, Charles H.	1938	Metaline	
1237	Ste	32n	38e	Columbia No. 3 +	2	Goodsell, Charles H.	1938	Summit	
1238	Skg	36n	11e	Rainbow No. 1	1	Phoenix, Charles E.	1939	Cascade	
1239	Che	31n	17e	Rain +	7	Goodsell, Charles H.	1939	Chelan	
1240	P O	39n	43e	Sunday +	11	Goodsell, Charles H.	1940	Metaline	
1242	Oka	36n	23n	Carl Frederick +	2	Goodsell, Barclay O.	1941	Salmon River	
1243	Ktt	23n	15e	Ready Cash +	4	Burns, Chester S.	1942	Mt. Stewart	
1244	Che	31n	17e	Lucerne +	11	Goodsell, Charles H.	1942	Chelan	
1246	Lin	27n	38e	Sunset No. 1 +	2	Goodsell, Barclay O.	1944	none	
1248	Sno	31n	15e	Raymond +	13	Motz, Ralph L.	1944	Sampson	
1249	Sno	28n	10e	Independence +	0	Bainbridge, James W.	1944	Silver Creek	
1249	Sno	29n	11e	Independence +	0	Bainbridge, James W.	1944	Silver Creek	
1249	Sno	28n	11e	Independence +	8	Bainbridge, James W.	1944	Silver Creek	
1252	Oka	30n	22e	The Billy boy +	3	Burns, Chester S.	1946	Squaw Creek	
1253	Sno	32n	09e	Queen Ann +	13	Motz, Ralph L.	1946	White Horse	
1254	Ste	39n	42e	Silver LED +	14	Goodsell, Barclay O.	1946	none	


MS #	County	Twn	Rng	Claim (+ = more)	No.	Mineral Surveyor	Year	District	Notes
1255	Oka	40n	30e	American Girl +	5	Goodsell, Barclay O.	1947	Meyers Creek	
1256	Kng	25n	09e	Webster No. 1 +	12	Goodsell, Barclay O.	1947	Buena Vista	
1258	Ste	40n	37e	T M	12	Goodsell, Barclay O.	1948	Orient	
1259	Jef	26n	03w	Elkhorn Group +	23	Harrigan, Wayne C.	1948	Constance	
1260	Sno	27n	10e	Aimee Extension +	0	Sprague, Olin M.	1949	Index	
1260	Sno	27n	11e	Aimee Extension +	11	Sprague, Olin M.	1949	Index	
1261	Che	22n	17e	Washington +	5	Harrigan, Wayne C.	1948	Peshastin	
1262	Sno	29n	11e	Bear +	0	Harrigan, Wayne C.	1949	Silver Creek	
1262	Sno	28n	11e	Bear +	10	Harrigan, Wayne C.	1949	Silver Creek	
1263	Sno	28n	11e	Covered Wagon N 1+	2	Harrigan, Wayne C.	1949	Silver Creek	
1264	Kng	25n	10e	Black Bear +	17	Harrigan, Wayne C.	1949	Miller River	
1265	Sno	28n	11e	Flora +	21	Harrigan, Wayne C.	1949	Silver Creek	
1265	Sno	28n	10e	Flora +	0	Harrigan, Wayne C.	1958	Silver Creek	
1267	Skg	36n	11e	Silica No. 1 +	8	Meyring, Maxwell B.	1953	Cascade	
1268	Sno	28n	11e	Pearl +	8	Sprague, Olin M.	1949	Silver Creek	
1269	Kng	25n	10e	Black Halk ExtNo.1 +	2	Sprague, Olin M.	1950	Buena Vista	
1270	P O	39n	43e	Gem +	2	Jackson, Howard B.	1953	Metaline	
1272	Fer	40n	34e	Le Fleur Comstock+	7	Harrigan, Wayne C.	1950	Curlew	
1273	Fer	36n	32e	1 Day Monitor	1	Goodsell, Barclay O.	1953	Eureka	
1273	Oka	36n	32e	Iron Mountain Fraction	1	Goodsell, Barclay O.	1953	Eureka	
1274	Ktt	21n	17e	McDonough No. 1+	3	Meyring, Maxwell B.	1951	Swauk	
1277	Fer	40n	34e	Alabama +	2	Goodsell, Charles H.	1935	Curlew	
1278	Che	22n	20e	Reef-99	1	Harrigan, Wayne C.	1951	Peshastin	
1279	Sno	28n	09e	Kromono +	13	Harrigan, Wayne C.	1952	Sultan River	
1281	Sno	28n	11e	Last ChanceNo. 2 +	13	Sprague, Olin M.	1952	Silver Creek	
1282	P O	39n	43e	Harvard +	11	Jackson, Howard B.	1953	Metaline	
1283	Ste	35n	37e	Silver Queen +	11	Goodsell, Barclay O.	1953	Kettle Falls	
1285	Kng	25n	09e	Lake Katrine +	4	Harrigan, Wayne C.	1953	Buena Vista	
1286	Kng	25n	11e	Akishin No. 3 +	5	Harrigan, Wayne C.	1953	Miller River	
1287	Ktt	20n	18e	Mountain Beaver +	2	Goodsell, Barclay O.	1953	Swauk	
1288	Ste	38n	40e	Mary Ann +	12	Goodsell, Barclay O.	1953	Northport	
1291	Kng	25n	10e	Langer No. 1 +	7	Gonnason, Walter L.	1964	Buena Vista	
1292	Kng	25n	10e	Langer No. 4 +	21	Harrigan, Wayne C.	1953	Buena Vista	
1293	Sno	28n	11e	Roy C. Mill Site	1	Carlson, Victor J. Jr	1953	Silver Creek	
1294	Kng	25n	09e	Mt. Phillips No. 2 +	2	Harrigan, Wayne C.	1953	Buena Vista	
1296	Sno	28n	11e	Covered Wagon 2+	3	Carlson, Victor J. Jr	1954	Silver Creek	
1297	Che	27n	15e	Soda Springs Limestone	1	Goodsell, Barclay O.	1954	Chiwawa	
1298	Che	27n	15e	AG Away +	8	Goodsell, Barclay O.	1954	Chiwawa	
1299	Fer	29n	33e	Surprise Fraction +	8	Peck, Gordon	1954	San Poil	
1300	Che	27n	15e	Peavine	1	Goodsell, Barclay O.	1954	Chiwawa	
1301	Che	27n	15e	Betty 2 +	3	Goodsell, Barclay O.	1954	Chiwawa	
1302	Wha	37n	17e	Azurite +	3	Richards, Leslie C.	1954	none	
1303	Oka	40n	25e	My Little Chopaca +	4	Goodsell, Barclay O.	1956	Wannacut Lake	
1304	Oka	40n	25e	Plover +	6	Goodsell, Barclay O.	1956	Wannacut Lake	
1305	Mas	23n	05w	Widow No. 2 +	8	Harrigan, Wayne C.	1956	Mt. Tebo	
1306	Che	22n	20e	Sam Lode	1	Waller, Harold H.	1956	Wenatchee	
1307	Che	22n	20e	Golden King	1	Waller, Harold H.	1956	Wenatchee	
1309	Kng	25n	10e	Trapper	1	Harrigan, Wayne C.	1957	Buena Vista	
1310	Kng	25n	10e	Quartzite	1	Harrigan, Wayne C.	1957	Buena Vista	
1312	Oka	37n	26e	Black Butte +	7	Weaver, Stanley M.	1959	Conconully	
1313	Skg	35n	09e	Crystal Claim No. 1+	2	Meyring, Maxwell B.	1958	Cascade	
1314	Sno	31n	15e	Goddard No. 1 +	3	Waller, Harold H.	1959	Sampson	
1315	Ste	40n	37e	Big Iron No. 1 +	10	Preston, Kenneth L.	1962	Orient	

MS #	County	Twn	Rng	Claim (+ = more)	No.	Mineral Surveyor	Year	District	Notes
1316	Sno	28n	11e	Concon +	2	Harrigan, Wayne C.	1959	Silver Creek	
1317	Ktt	20n	17e	Dixie Placer	1	Meyring, Maxwell B.	1960	Swauk	
1318	Skj	36n	11e	Alamether +	3	Gonnason, Walter L.	1961	Mt. Baker	
1319	Sno	31n	15e	Goddard No. 2 +	2	Waller, Harold H.	1961	Sampson	
1320	Ste	40n	37e	Sagittarius +	3	Preston, Kenneth L.	1962	Orient	
1321	Sno	29n	11e	New Red	1	Meyring, Maxwell B.	1962	Monte Cristo	
1322	Ste	32n	41e	Lolo Morton +	3	Meyring, Maxwell B.	1962	Chewelah	
1323	P O	39n	43e	Shale No. 13 +	22	Preston, Kenneth L.	1977	Metaline	
1325	Sno	31n	15e	Percy	1	Preston, Kenneth L.	1970	Sampson	
1326	Yak	14n	11e	Ace in the Hole Plc +	2	Harrigan, Wayne C.	1975	none	
1327	Yak	08n	11e	Sheet Rock	1	McCainty, Edward A.	1976	none	
1328	Kng	26n	11e	Apex Mill Site +	2	Meyring, Maxwell B.	1978	none	
1329	Skj	10n	06e	Judy No. 1 +	12	Harris, Bill	1978	none	
1330	Skj	10n	06e	Wendy No. 1	1	Harris, Bill	1978	none	
1332	Ste	33n	40e	Dendragapus Obscurus +	4	Avon, Robert W.	1962	none	
1334	Fer	37n	33n	Echo Bay Expl +	2	Hatter, Brian D.	1990	Belcher	
1335	Fer	37n	34e	Scout 5352 +	9	Hatter, Brian D.	1989	Belcher	
1336	Fer	37n	34e	Jimmy Ryan No. 1 +	4	Hatter, Brian D.	1989	Belcher	
1337	Fer	37n	34e	Scout 5150 +	5	Hatter, Brian D.	1988	Belcher	
1338	Wha	39n	08e	Wells Creek No. 2 +	5	Skinner, Richard C.	1990	Mt. Baker	
1339	Kng	23n	11e	Spruce No. 15 +	2	Mickiewicz, Michael G.	1990	none	
1340	Fer	37n	33n	L F # 1 +	20	Schaaf, Ernest E.	1993	Belcher	
1341	Fer	37n	33n	L F # 21+	2	Schaaf, Ernest E.	1992	Belcher	
1342	Oka	40n	30e	Mag 32 +	10	Hatter, Brian D.	1992	none	
1343	P O	40n	43e	Continental Lime +	4	Mueller, William F.	1996	none	
720	Ste	36n	38e	xxx					
1330					3705		112		
Min. Surveys				Total Claims					

MS # County Twn Rng Claim (+ = more) No. Mineral Surveyor Year District Notes

Donation Claim Surveyors

By Surveyor



Levi Farnsworth
1859-1868



William R. Ballard
1872-1872




Lewis Van Vleet
1855-1892



Henry N. Stearns
1858-1861



John Trutch
1854-1859



William Strong
1855-1857



Donation Land Claims in T2N R1E in Vancouver, WA.

Donation Land Claim Surveyors and Surveys for the State of Washington by Surveyor

7/4/2018

Claim	No.	Twn	Rng	Notes		Year	Acr.	Cont. Date	Survey Date	Cont. No.	Com- ments
				Bk-Pg	Surveyor						
Corcoran, D.	20n	05e	2-549	Ballard, William R.	1873	160	Blank	2/19/1873	SI		
Keoch, L. J.	37	19n	02e	2-623 Ballard, William R.	1872	160	Blank		SI		
Keoch, L. J.	51	19n	03e	2-623 Ballard, William R.	1872		Blank		SI		
Headly, Thomas	38	19n	05e	2-627 Ballard, William R.	1872		Blank		SI		
Headly, Thomas	38	19n	04e	2-628 Ballard, William R.	1872	320	Blank		SI		
Lane, Daniel E.	37	19n	04e	2-629 Ballard, William R.	1872		Blank		SI		
Lane, Daniel E.	37	19n	05e	2-629 Ballard, William R.	1872		Blank		SI		
Meyers, Fred	39	19n	03e	2-634 Ballard, William R.	1872	320	Blank		SI		
Brown, George	45	19n	04e	2-634 Ballard, William R.	1872		Blank		SI		
Myers, Fred	51	19n	04e	2-634 Ballard, William R.	1872	320	Blank		SI		
Brown, George	40	18n	03e	2-636 Ballard, William R.	1872		Blank		SI		
Brown, George	40	18n	04e	2-636 Ballard, William R.	1872		Blank		SI		
Brown, George	52	19n	04e	2-636 Ballard, William R.	1872		Blank		SI		
Montgomery, John	50	19n	03e	2-637 Ballard, William R.	1872	320	Blank		SI		
Mahon C.	4'	19n	03e	2-639 Ballard, William R.	1872	640	Blank		SI		
Crofte, D.	39	19n	03e	2-641 Ballard, William R.	1872		Blank		SI		
Johns, Henry	47	19n	03e	2-642 Ballard, William R.	1872	320	Blank		SI		
Downey, C.	40	19n	03e	2-644 Ballard, William R.	1872	163	Blank		SI		
Melville, W. P.	46	19n	03e	2-645 Ballard, William R.	1872	320	Blank		SI		
BeBushalier, H,	49	19n	03e	2-647 Ballard, William R.	1872	320	Blank		SI		
Talentine, T.	41	19n	03e	2-649 Ballard, William R.	1872	643	Blank		SI		
Morey, P.J.	45	19n	03e	2-650 Ballard, William R.	1872	160	Blank		SI		
Smith, Peter	42	19n	03e	2-652 Ballard, William R.	1872	320	Blank		SI		

Claim	No.	Twn	Rng	Notes		Year	Acr.	Cont. Date	Survey Date	Cont. No.	Comments
				Bk-Pg	Surveyor						
Faucet, Johr.	38	19n	03e	2-654	Ballard, William R.	1872	320	Blank	10/26/1872	SI	
Minson, Henry		19n	02e	2-655	Ballard, William R.	1872	320	Blank	10/23/0872	SI	
Minson, Henry		19n	03e	2-655	Ballard, William R.	1872	320	Blank	10/23/1872	SI	
Fahy, Murty	44	19n	02e	2-656	Ballard, William R.	1872	160	Blank	10/22/1872	SI	
Fahy, Murty	49	19n	03e	2-656	Ballard, William R.	1872	160	Blank	10/22/1872	SI	
Ticknor, J.		15n	01w	2-668	Beach, Lewis P.	1868	319	Blank	2/25/1868	SI	
Northcraft, Wm. S.	40	15n	01w	2-672	Beach, Lewis P.	1868	320	Blank	2/22/1868	SI	
Yantis, A. S.		15n	01w	2-676	Beach, Lewis P.	1868		Blank	2/20/1868	SI	
Mitchell, Jos.	37	12n	03e	2-349	Berry, James T.	1873	160	1873	2/4/1873	SI	
Busey, E. L.	37	12n	02e	2-661	Berry, James T.	1872	160	Blank	11/6/1872	SI	
McCormick, Andrew	3?	16n	04w	1-075	Berry, Thomas F.	1858	321	1856	7/14/1858	CC	3
Lum, James K.	37	15n	02w	1-079	Berry, Thomas F.	1858	51	1856		CC	3
Lum, James K.	3?	14n	02w	1-079	Berry, Thomas F.	1859	110	1856	10/21/1858	CC	3
Wood, Isaac	39	18n	01w	1-080	Berry, Thomas F.	1858	320	1856		CC	3
Shaw, Joseph	41	19n	02w	1-083	Berry, Thomas F.	1858	163	1856		CC	3
Glasgow, Thos. W.	39	16n	01w	1-084	Berry, Thomas F.	1857	319	1856		CC	3
Linkliter, Thomas	37	16n	01w	1-085	Berry, Thomas F.	1857	308	1856	8/11/1857	CC	3
Linkliter, Thomas	40	16n	01e	1-085	Berry, Thomas F.	1857	13	1856	8/11/1857	CC	3
Burntrager, D.E.	42	19n	02w	1-087	Berry, Thomas F.	1858	320	1856		CC	3
Allen, E J	43	19n	02w	1-088	Berry, Thomas F.	1858	160	1856		CC	3
Tykle, George	44	19n	02w	1-089	Berry, Thomas F.	1858	161	1856		CC	3
Dickerson, John B.	48	18n	02w	1-090	Berry, Thomas F.	1857	320	1856		CC	3
Austin, B W	49	18n	02w	1-091	Berry, Thomas F.	1857	119	1856		CC	3
Ford, Sidney S.	39	14n	03w	1-092	Berry, Thomas F.	1858	311	1856	10/18/1858	CC	3
Ford, Sidney S.	42	15n	03w	1-092	Berry, Thomas F.	1858	329	1856		CC	3
Sylvester, Emund	4?	18n	02w	1-095	Berry, Thomas F.	1858	320	1856		CC	3
Offit, Levi H.	56	18n	02w	1-096	Berry, Thomas F.	1857	163	1856		CC	3

Claim	No.	Twn	Rng	Notes		Year	Acr.	Cont. Date	Survey Date	Cont. No.	Comments
				Bk-Pg	Surveyor						
Smith, R. J.	42	18n	01w	1-097	Berry, Thomas F.	1857	159	1856			CC 3
Brooks, Q.A.	39	19n	02w	1-098	Berry, Thomas F.	1857	161	1856			CC 3
Billings, William	37	19n	02w	1-099	Berry, Thomas F.	1857	322	1856			CC 3
Chambers, John	37	17n	01w	1-100	Berry, Thomas F.	1857	321	1856			CC 3
Marsh, Edwin	4	18n	02w	1-102	Berry, Thomas F.	1857	160	1856			CC 3
Dobbin, Wm. C.	37	18n	02w	1-103	Berry, Thomas F.	1857	160	1856			CC 3
Whitworth, Geo. F.	44	18n	02w	1-104	Berry, Thomas F.	1857	320	1856			CC 3
Swan, J.M.	41	18n	02w	1-105	Berry, Thomas F.	1857	318	1856			CC 3
Gray, Alex	40	19n	02w	1-106	Berry, Thomas F.	1857	160	1856			CC 3
O'Bryant, H.P.O.	40	18n	02w	1-107	Berry, Thomas F.	1857		1856			CC 3
Barnes, Nelson	37	17n	02w	1-108	Berry, Thomas F.	1856	320	1856	5/16/1856		CC 3 date?
Barnes, Nelson	65	18n	02w	1-108A	Berry, Thomas F.	1856		1856	5/16/1856		CC 3
Hogdan, Stephen	38	16n	01w	1-109	Berry, Thomas F.	1857	640	1856	8/14/1857		CC 3
Davenport, Samuel	37	16n	01w	1-110	Berry, Thomas F.	1857	321	1856	8/15/1857		CC 3
Beaty, D.C.	40	17n	03w	1-111	Berry, Thomas F.	1858	160	1856	5/11/1857		CC 3
Kizer, Daniel	38	17n	03w	1-112	Berry, Thomas F.	1858	320	1856			CC 3
Holmes, Samuel	39	17n	03w	1-114	Berry, Thomas F.	1858	320	1856			CC 3
Canby, James	38	16n	03w	1-115	Berry, Thomas F.	1858	41	1856	7/15/1858		CC 3
Canby, James	48	16n	04w	1-115	Berry, Thomas F.	1858	121	1856	7/15/1858		CC 3
Packwood, Wm.	37	18n	01e	1-117	Berry, Thomas F.	1859	325	1856			CC 3
Cross, Frank	27	18n	03w	1-120	Berry, Thomas F.	1858	132	1856			CC 3
Cross, Frank	37	19n	03w	1-120	Berry, Thomas F.	1858	33	1856	9/10/1858		CC 3
Case, Lawton	37	16n	02w	1-121	Berry, Thomas F.	1858	320	1856			CC 3
Sergeant, E.N.	46	16n	03w	1-122	Berry, Thomas F.	1858	320	1856			CC 3
Baker, C.B.	45	16n	03w	1-123	Berry, Thomas F.	1858	320	1856			CC 3
Byles, James	38	16n	03w	1-125	Berry, Thomas F.	1858	50	1856	4/24/1858		CC 3
Byles, James	44	15n	03w	1-125	Berry, Thomas F.	1858	273	1856	4/24/1858		CC 3

Claim	No.	Twn	Rng	Notes		Year	Acr.	Cont. Date	Survey Date	Cont. No.	Comments
				Bk-Pg	Surveyor						
Byles, David F.	47	16n	03w	1-126	Berry, Thomas F.	1858	320	1856			CC 3
Parsons, Wm. S.	38	18n	01w	1-128	Berry, Thomas F.	1858	319	1856			CC 3
Butler, J.L.	51	18n	02w	1-129	Berry, Thomas F.	1859	322	1856			CC 3
Low, John N.	40	18n	01w	1-131	Berry, Thomas F.	1859	240	1856			CC 3
Low, John N.	50	18n	02w	1-131	Berry, Thomas F.	1859	79	1856			CC 3
White, William	38	17n	01e	1-132	Berry, Thomas F.	1859	643	1856	10/21/1859		CC 3
Northcraft, Philip	43	16n	01w	1-133	Berry, Thomas F.	1863		1856	10/21/1859		CC 3
Frazier, Andrew	37	19n	01w	1-134	Berry, Thomas F.	1858	323	1856			CC 3
Eaton, Nathan	37	17n	01e	1-135	Berry, Thomas F.	1858	313	1856	3/25/1858		CC 3
Eaton, Nathan	38	17n	01w	1-135	Berry, Thomas F.	1858	12	1856	3/25/1858		CC 3
Simmons, M. F.	39	20n	03w	1-137	Berry, Thomas F.	1859	640	1856			CC 3
Brown, B.F.	62	18n	02w	1-139	Berry, Thomas F.	1858	322	1856			CC 3
French, G. W.	66	18n	02w	1-140	Berry, Thomas F.	1858	322	1856			CC 3
Laws, Andrew	50	16n	03w	1-141	Berry, Thomas F.	1858	161	1856			CC 3
Ecler, J.O.	38	21n	03w	1-142	Berry, Thomas F.			1856			CC 3
Hall, Alfred	38	20n	03w	1-143	Berry, Thomas F.	1859	315	1856			CC 3
Pattison, James	39	17n	01w	1-145	Berry, Thomas F.	1859	640	1856	4/15/1859		CC 3
Pattison, Wm. Sr.	41	17n	01w	1-146	Berry, Thomas F.	1859	643	1856	4/16/1859		CC 3
Cornell, John	40	17n	02w	1-148	Berry, Thomas F.	1859	304	1856	5/12/1859		CC 3
Gangloff, Augustin	39	15n	03w	1-149	Berry, Thomas F.	1859	317	1856	5/2/1860		CC 3
Gangloff, Augustin	39	16n	03w	1-149	Berry, Thomas F.	1859		1856	5/2/1859		CC 3
Dofflemyer, Isaac	39	19n	02w	1-150	Berry, Thomas F.	1857	320	1856			CC 3
Miers, Joel	39	18n	01e	1-151	Berry, Thomas F.	1859	320	1856			CC 3
Agnew, G A C	67	18n	02w	1-153	Berry, Thomas F.	1859	160	1856			CC 3
Newaan, W.B .D.	38	16n	03w	1-154	Berry, Thomas F.	1859	160	1856			CC 3
Croll, Jacob	39	16n	03w	1-155	Berry, Thomas F.	1859	160	1856			CC 3
Croll, Jacob	39	16n	05w	1-155	Berry, Thomas F.	1859		1856			CC 3 DLC 8

Claim	No.	Twn	Rng	Notes		Year	Acr.	Cont. Date	Survey Date	Cont. No.	Comments
				Bk-Pg	Surveyor						
Barnes, W.H.	38	17n	02w	1-156	Berry, Thomas F.	1856	311	1856	5/26/1856	CC	3
Shelton, David	37	20n	03w	1-157	Berry, Thomas F.	1857	643	1856		CC	3
Shelton, David	37	20n	04w	1-157	Berry, Thomas F.	1857		1856		CC	3
Baker, E.E.	40	16n	03w	1-160	Berry, Thomas F.	1857	320	1856		CC	3 DLC 5
Laws, John	41	16n	03w	1-161	Berry, Thomas F.	1857	321	1856		CC	3
Dodge, R. B.	37	16n	03w	1-162	Berry, Thomas F.	1857	160	1856		CC	3
Quinn, Parson	42	16n	03w	1-163	Berry, Thomas F.	1857	160	1856		CC	3
Waddle, Robert	37	16n	03w	1-165	Berry, Thomas F.	1857		1856	10/26/1857	CC	3
Waddle, Robert	43	17n	03w	1-165	Berry, Thomas F.	1857	320	1856	10/26/1857	CC	3
Hayes, Putnam	43	18n	02w	1-166	Berry, Thomas F.	1857	323	1856		CC	3
Lewark, P.F.	37	15n	03w	1-168	Berry, Thomas F.	1858	322	1856		CC	3
Durgan, D.D.	40	15n	03w	1-169	Berry, Thomas F.	1860	319	1856		CC	3
McAllister, James	40	18n	01e	1-171	Berry, Thomas F.	1860	640	1856	8/213/1860	CC	3
Hurd, Moses	59	18n	02w	1-172	Berry, Thomas F.	1857	325	1856	10/15/1857	CC	3
Percival, S.W.	55	18n	02w	1-174	Berry, Thomas F.	1857	322	1856	4/20/1857	CC	3
Martin, Wm.	43	16n	02w	1-175	Berry, Thomas F.	1859	160	1856	9/19/1859	CC	3
Sears, E.K.	42	16n	01w	1-176	Berry, Thomas F.	1859	268	1856	11/20/1859	CC	3
Mine, Wm.	42	16n	02w	1-176	Berry, Thomas F.	1859	52	1856		CC	3
Sears, E.E.	46	16n	02w	1-176	Berry, Thomas F.	1859		1856		CC	3
Frost, G. H.	42	15n	01w	1-177	Berry, Thomas F.	1859	277	1856		CC	3
Frost, G. H.	42	15n	02w	1-177	Berry, Thomas F.	1859	45	1856		CC	3
Mize, Wm.	41	15n	02w	1-178	Berry, Thomas F.	1859	160	1856	9/23/1859	CC	3
Mize, Wm.	42	16n	02w	1-178	Berry, Thomas F.	1859	160	1856	9/23/1862	CC	3
Tilly, Abram		16n	02w	1-180	Berry, Thomas F.	1859	317	1856		CC	3
Crowder, Reuben	38	16n	02w	1-181	Berry, Thomas F.	1859	20	1856	9/24/1857	CC	3
Crowder, Reuben	39	16n	01w	1-181	Berry, Thomas F.	1859	169	1856	9/24/1857	CC	3
Crowder, Reuben	44	15n	01w	1-181	Berry, Thomas F.	1859	124	1856	9/24/1857	CC	3

Claim	No.	Twn	Rng	Notes		Year	Acr.	Cont. Date	Survey Date	Cont. No.	Comments
				Bk-Pg	Surveyor						
Crowder, Reuben	45	15n	02w	1-181	Berry, Thomas F.	1859	8	1856	9/24/1857	CC	3
Head, James	52	18n	02w	1-183	Berry, Thomas F.	1859	227	1856		CC	3
Rabbeson, Al.	42	17n	01w	1-184	Berry, Thomas F.	1859	312	1856		CC	3
Dunham, Wm.	40	17n	01w	1-185	Berry, Thomas F.	1860	167	1856	1/20/1860	CC	3
Dunham, Wm,	41	18n	01w	1-185	Berry, Thomas F.	1860	155	1856		CC	3
Axtel, Josephus	41	15n	03w	1-186	Berry, Thomas F.	1860	240	1856	2/24/1860	CC	3
Axtel, Josephus	43	15n	02w	1-186	Berry, Thomas F.	1860	80	1856	2/24/1860	CC	3
Morrow, Wm. M.	40	20n	03w	1-188	Berry, Thomas F.	1860	322	1856		CC	3
Byles, Charles	44	16n	02w	1-190	Berry, Thomas F.	1860	320	1856		CC	3
Wheeler, Charles	37	16n	02e	1-191	Berry, Thomas F.	1858	81	1856	3/23/1858	CC	3
Wheeler, Charles	37	17n	02e	1-191	Berry, Thomas F.	1858	239	1856	3/23/1858	CC	3
Northcraft, Philip D.	39	15n	01w	1-193	Berry, Thomas F.	1863		1856		CC	3
Northcraft, Philip D.	43	16n	01w	1-193	Berry, Thomas F.	1863	135	1856		CC	3
Shazer, Geo. Wm.	38	18n	01e	1-194	Berry, Thomas F.	1859	640	1856		CC	3
Hayes, Smith	60	18n	02w	1-195	Berry, Thomas F.	1856	301	1856		CC	3
French, Samuel P.	49	16n	03w	1-197	Berry, Thomas F.	1858	160	1856		CC	3
Sargent, Asher W.	39	16n	02w	1-198	Berry, Thomas F.	1860	117	1856	7/5/1860	CC	3
Sargent, Asher W.	50	16n	03w	1-198	Berry, Thomas F.	1860	206	1856	7/5/1860	CC	3
Sargent, Ashur	41	16n	02w	1-199	Berry, Thomas F.	1860	240	1856	7/6/1860	CC	3
Sargent, Ashur	51	16n	03w	1-199	Berry, Thomas F.	1860	398	1856	7/6/1860	CC	3
Warren, Alanson	58	15n	02w	1-200	Berry, Thomas F.	1861	313	1856		CC	3
Moore, A.W.	45	19n	02w	1-201	Berry, Thomas F.	1860	160	1856		CC	3
Lyle, Wm.	46	19n	02w	1-202	Berry, Thomas F.	1860	160	1856		CC	3
Van Warner, Charls	40	15n	02w	1-203	Berry, Thomas F.	1861	322	1856		CC	3
Kritzer, Noah	40	14n	02w	1-204	Berry, Thomas F.	1861	160	1856		CC	3
Borst, Joseph	38	14n	02w	1-205	Berry, Thomas F.	1860	204	1856	8/6/1860	CC	3
Borst, Joseph	39	14n	03w	1-205	Berry, Thomas F.	1860	119	1856	8/6/1860	CC	3

Claim	No.	Twn	Rng	Notes		Year	Acr.	Cont. Date	Survey Date	Cont. No.	Comments
				Bk-Pg	Surveyor						
Holmes, Wm.	41	14n	02w	1-207	Berry, Thomas F.	1861	320	1856		CC	3
Gibson, Joseph	47	16n	02w	1-208	Berry, Thomas F.	1861	160	1856	4/11/1861	CC	3
Armstrong, B C	37	16n	05w	1-209	Berry, Thomas F.	1862	160	1856	5/18/1862	CC	3
Greisey, John	38	13n	08w	2-583	Byles, David F.	1869	321	Blank	Blank	SI	
Greisey, John	38	14n	08w	2-583	Byles, David F.	1869	320	Blank		SI	
Greisey, Henry	39	13n	08w	2-585	Byles, David F.	1869	158	Blank	Blank	SI	
Greisey, Andrew	40	13n	08w	2-586	Byles, David F.	1869	320	Blank	Blank	SI	
Greisey, Martin	41	13n	08w	2-588	Byles, David F.	1869	320	Blank		SI	
Greisey, Fred	42	13n	08w	2-589	Byles, David F.	1869	159	Blank		SI	
Greisey, Rondie	43	13n	08w	2-590	Byles, David F.	1869	160	Blank		SI	
Bullard, Mark W.	46	13n	08w	2-592	Byles, David F.	1869	320	Blank		SI	
Bullard, Seth	47	13n	08w	2-594	Byles, David F.	1869	159	Blank		SI	
Greisey, Christ	49	13n	08w	2-596	Byles, David F.	1869	320	Blank		SI	
Shappe, Michael	50	13n	08w	2-598	Byles, David F.	1869	160	Blank		SI	
Stoffer, John	48	13n	08w	2-600	Byles, David F.	1869	320	Blank		SI	
Ganger, John	44	13n	08w	2-601	Byles, David F.	1869	160	Blank		SI	
Geisey, Sebastian	45	13n	08w	2-603	Byles, David F.	1869	320	Blank		SI	
Brokaw, Brogin J.	40	13n	08w	2-604	Byles, David F.	1869	160	Blank	Blank	SI	
Brokaw, B.J.	40	14n	08w	2-604	Byles, David F.	1869		Blank		SI	
Beck, Henry	37	13n	08w	2-606	Byles, David F.	1869	156	Blank		SI	
Beck, Henry	41	14n	08w	2-606	Byles, David F.	1869		Blank		SI	
Cushing, Wm.	38	14n	08w	2-607	Byles, David F.	1869	160	Blank		SI	
Soles, Solomon	51	13n	08w	2-609	Byles, David F.	1869		Blank		SI	
Soles, Solomon	59	14n	08w	2-609	Byles, David F.	1869		Blank		SI	
Vail, John	37	14n	08w	2-611	Byles, David F.	1869	593	Blank		SI	
Whitcomb, J. H.	37	14n	08w	2-611	Byles, David F.	1869	593	Blank		SI	
Vail, John	44	14n	08w	2-614	Byles, David F.	1869	31	Blank	Blank	SI	

Claim	No.	Twn	Rng	Notes		Year	Acr.	Cont. Date	Survey Date	Cont. No.	Comments
				Bk-Pg	Surveyor						
Vail, John	44	14n	09w	2-614	Byles, David F.	1869	127	Blank	Blank	SI	
Bullard, Job	43	14n	08w	2-616	Byles, David F.	1869	102	Blank	Blank	SI	
Bullard, Job	45	13n	08w	2-616	Byles, David F.	1869	61	Blank		SI	
Hole, John	40	16n	04w	2-619	Byles, David F.	1870		Blank	7/13/1870	SI	
Walkers, John	40	19n	02e	2-355	Chapman, Huston Inghram	1871		12/3/1870	1/23/1871	SI	resurveyed by Ignatius Navarre in 1874
Bills, Demuel		20n	02e	2-362	Chapman, Huston Inghram	1871		12/3/1870	1/23/1871	SI	
Bills, Demuel		19n	02e	2-362	Chapman, Huston Inghram	1871		12/3/1870	1/23/1871	SI	
VanBuskirk, John	48	20n	02e	2-366	Chapman, Huston Inghram	1871		12/12/1871	4/26/1871	SI	
VanBuskirk, John	48	20n	02e	2-731	Chapman, Huston Inghram	1871	304	4/12/1871	4/26/1871	SI	Thomas Chapman, chainman
Iman, Felix G.	44	02n	07e	1-691	Chenoweth, Justin	1863	323	April, 1863	4/29/1863	SI	
Green, William	40	03n	01e	1-710	Crawford, Peter W.	1860	323	8/20/1854	12/25/1854	SI	Cont 51, Oreg., 8/20/1854
Broyles, John		40n	08e	R156-039	Cupples, Horace G.	1907		8/1/1907	10/7/1907	SI	resurvey
Elliott, John	38	09n	05w	2-826	Deetz, Benjamin A.	1885	160	18850408	5/7/1886	SI	Bk D3-068-78
Fletcher, Thos. J.	51	02n	03e	1-391	Farnsworth, Levi	1858	320	1/11/1858	6/28/1858	CC	7
Schue, Eherhart	50	02n	03e	1-393	Farnsworth, Levi	1858	320	1/11/1858		CC	7
Ollis, Daniel	52	02n	03e	1-396	Farnsworth, Levi	1858	320	1/11/1858		CC	7
Welden, Robert	37	06n	01w	1-401	Farnsworth, Levi	1859	321	1/11/1858	10/28/1859	CC	7
Caples, H. L.	53	05n	01w	1-404	Farnsworth, Levi	1859	324	1/11/1858		CC	7
Butts, S.	55	05n	01w	1-406	Farnsworth, Levi	1859	157	1/11/1858		CC	7
Bratton, William	51	05n	01e	1-408	Farnsworth, Levi	1859	283	1/11/1858		CC	7

Claim	No.	Twn	Rng	Notes		Year	Acr.	Cont. Date	Survey Date	Cont. No.	Comments
				Bk-Pg	Surveyor						
Lishan, Samuel	42	05n	01e	1-411	Farnsworth, Levi	1859	632	1/11/1858			CC 7
Forbister, Thomas	43	05n	01e	1-414	Farnsworth, Levi	1859	160	1/11/1858			CC 7
Hendricks, S.	42	04n	01w	1-416	Farnsworth, Levi	1860	162	1/11/1858			CC 7
Thing, George	43	04n	01w	1-418	Farnsworth, Levi	1860	161	1/11/1858			CC 7
Telle, Benj.	40	04n	01w	1-422	Farnsworth, Levi	1860	276	1/11/1858			CC 7
Burrows, George	39	04n	01w	1-425	Farnsworth, Levi	1860	549	1/11/1858			CC 7
McCarty, Ed.	41	02n	02e	1-429	Farnsworth, Levi	1860	160	1/11/1858			CC 7
Douthit, Levi	52	02n	02e	1-431	Farnsworth, Levi	1860	321	1/11/1858	4/3/1860		CC 7
Earnest, G.B.	49	02n	01e	1-434	Farnsworth, Levi	1860	131	1/11/1858			CC 7
Earnest, G.B.	55	02n	02e	1-434	Farnsworth, Levi	1860	21	1/11/1858			CC 7 DLC9
Jennison, James	45	02n	02e	1-436	Farnsworth, Levi	1860	320	1/11/1858			CC 7
Durgan, Joseph	43	02n	01e	1-439	Farnsworth, Levi	1860	262	1/11/1858	4/4/1860		CC 7
Durgan, Joseph	51	02n	01e	1-439	Farnsworth, Levi	1860	58	1/11/1858	4/4/1860		CC 7
Nurton, Robert	53	02n	02e	1-441	Farnsworth, Levi	1860	160	1/11/1858			CC 7
Gee, William	44	04n	01w	1-443	Farnsworth, Levi	1859	310	1/11/1858			CC 7
Kelly, Wm.	37	02n	01e	1-446	Farnsworth, Levi	1860	319	1/11/1858			CC 7
Fisher, Sol W.	41	01n	02e	1-448	Farnsworth, Levi	1859	160	1/11/1858			CC 7
Wright, Joseph	48	02n	01e	1-451	Farnsworth, Levi	1860	77	1/11/1858	6/15/1860		CC 7
Wright, Joseph	54	02n	02e	1-451	Farnsworth, Levi	1860	240	1/11/1858	6/15/1860		CC 7
Nurton, Thomas	56	02n	02e	1-453	Farnsworth, Levi	1860	320	1/11/1858	7/15/1860		CC 7
Donegan, Patrick	72	02n	02e	1-459	Farnsworth, Levi	1863	324	1/11/1858	6/15/1863		CC 7
Sturges, David	42	02n	01w	1-461	Farnsworth, Levi	1860		1/11/1858	5/11/1860		CC 7
Sturges, David	46	02n	01w	1-461	Farnsworth, Levi	1860	643	1/11/1858	5/11/1860		CC 7
Sturges, David	46	03n	01w	1-461	Farnsworth, Levi	1860	643	1/11/1858	5/11/1860		CC 7 DLC 3
Dillon, Wm.	37	02n	01w	1-463	Farnsworth, Levi	1860	642	1/11/1858			CC 7
Morrow, John	67	02n	02e	1-465	Farnsworth, Levi	1160	639	1/11/1858			CC 7
Marble, Ansil	41	02n	01e	1-467	Farnsworth, Levi	1860	315	1/11/1858			CC 7

Claim	No.	Twn	Rng	Notes		Year	Acr.	Cont. Date	Survey Date	Cont. No.	Comments
				Bk-Pg	Surveyor						
Hendrickson, William	40	02n	01e	1-468	Farnsworth, Levi	1860	526	1/11/1858	7/18/1860	CC	7
Hendrickson, Wm.	47	02n	01w	1-468	Farnsworth, Levi	1860	526	1/11/1858	7/18/1860	CC	7
Hendrickson, William	47	02n	01w	1-468	Farnsworth, Levi	1860		1/11/1858	7/18/1860	CC	7
Hatton, W.S.	39	02n	01e	1-471	Farnsworth, Levi	1860	135	1/11/1858		CC	7
Hatton, W.S.	39	02n	01w	1-471	Farnsworth, Levi	1860		1/11/1858	8/30/1860	CC	7
Hatton, W.S.	46	02n	01e	1-471	Farnsworth, Levi	1860	526	1/11/1858	8/30/1860	CC	7
Butts, Stephen	52	05n	01w	1-474	Farnsworth, Levi	1860	319	1/11/1858		CC	7
Dillon, John	39	03n	01e	1-476	Farnsworth, Levi	1860	618	1/11/1858		CC	7
Dillon, John	39	03n	01w	1-476	Farnsworth, Levi	1860		1/11/1858	10/22/1860	CC	7
Dillon, John	43	03n	01e	1-476	Farnsworth, Levi	1860		1/11/1858	10/22/1860	CC	7
Dillon, John	43	03n	01w	1-476	Farnsworth, Levi	1860		1/11/1858		CC	7
Bozarth, Milly	41	05n	01e	1-478	Farnsworth, Levi	1860	604	1/11/1858		CC	7
Bozarth, Milly	48	05n	01w	1-478	Farnsworth, Levi	1860		1/11/1858		CC	7
Bozarth, O. W.	40	05n	01e	1-480	Farnsworth, Levi	1860	161	1/11/1858		CC	7
Quigley, Arthur	37	04n	01e	1-481	Farnsworth, Levi	1860	319	1/11/1858		CC	7
Quigley, Arthur	38	04n	01w	1-481	Farnsworth, Levi	1860		1/11/1858		CC	7
Fowler, F. A.	37	04n	01w	1-483	Farnsworth, Levi	1860	638	1/11/1858	12/27/1860	CC	7
Mathews, Samuel	52	02n	01e	1-485	Farnsworth, Levi	1861	260	1/11/1858		CC	7
Mathews, Samuel	62	03n	01e	1-485	Farnsworth, Levi	1861		1/11/1858		CC	7
Moore, Ed	28	02n	01e	1-488	Farnsworth, Levi	1860	142	1/11/1858		CC	7
Moore, Ed	40	02n	02e	1-488	Farnsworth, Levi	1860	18	1/11/1858		CC	7
Nye, J. W.	41	01n	02e	1-490	Farnsworth, Levi	1861	641	1/11/1858	1/8/1861	CC	7
Nye, J.W.	41	02n	01e	1-490	Farnsworth, Levi	1861	641	1/11/1858		CC	7
Hendrickson, Wm,	49	02n	01e	1-490	Farnsworth, Levi	1861		1/11/1858		CC	7
Nye, J.W.	49	02n	02e	1-490	Farnsworth, Levi	1861		1/11/1858		CC	7
Ryan, Wm.	39	02n	01e	1-492	Farnsworth, Levi	1861	639	1/11/1858		CC	7
Tomlinson, Elijah	42	02n	01e	1-494	Farnsworth, Levi	1860	321	1/11/1858		CC	7

Claim	No.	Twn	Rng	Notes		Year	Acr.	Cont. Date	Survey Date	Cont. No.	Comments
				Bk-Pg	Surveyor						
Tomlinson, Elijah	50	01n	02e	1-494	Farnsworth, Levi	1860		1/11/1858		CC	7
Goldbeck, William	70	02n	02e	1-497	Farnsworth, Levi	1863	158	1/11/1858		CC	7
Hathaway, W. R.	47	03n	01e	1-503	Farnsworth, Levi	1861		1/11/1858	9/13/1861	CC	7
Hathaway, W. R.	49	03n	01w	1-503	Farnsworth, Levi	1861	318	1/11/1858	9/13/1861	CC	7
Simmons, Wm.	45	01n	02e	1-505	Farnsworth, Levi	1861		1/11/1858	10/15/1861	CC	7
Simmons, Wm.	50	01n	03e	1-505	Farnsworth, Levi	1861	640	1/11/1858	10/15/1861	CC	7
Mathews, John H.	38	02n	01w	1-507	Farnsworth, Levi	1861		1/11/1858	6/3/1861	CC	7
Mathews, John H.	44	02n	01e	1-507	Farnsworth, Levi	1861	216	1/11/1858	6/3/1861	CC	7
Gilson, Allen	44	05n	01e	1-509	Farnsworth, Levi	1861	309	1/11/1858		CC	7
Gilson, Allen	56	05n	01w	1-509	Farnsworth, Levi	1861		1/11/1858		CC	7 DLC10
Byrne, Hugh	50	02n	01e	1-514	Farnsworth, Levi	1861	322	1/11/1858	4/13/1862	CC	7
Byrne, Hugh	57	02n	02e	1-514	Farnsworth, Levi	1861		1/11/1858	4/13/1862	CC	7
French, W.P.	55	02n	01e	1-519	Farnsworth, Levi	1860		Blank		CC	7
French, W. B.	56	02n	01e	1-519	Farnsworth, Levi	1862	160	1/11/1858	3/19/1862	CC	7
Linser, John	44	03n	01w	1-521	Farnsworth, Levi	1862	320	1/11/1858		CC	7
Fulkerson, Peter	58	02n	01e	1-522	Farnsworth, Levi	1862	320	1/11/1858		CC	7
Fitzgerald, James	59	02n	01e	1-523	Farnsworth, Levi	1862	160	1/11/1858		CC	7
Dodd, John C.	60	02n	01e	1-525	Farnsworth, Levi	1862	320	1/11/1858		CC	7
Webb, Lydia	54	05n	01w	1-528	Farnsworth, Levi	1862	160	1/11/1858		CC	7
Olney, B. T.	42	01n	02e	1-531	Farnsworth, Levi	1862	320	1/11/1858	4/30/1862	CC	7
Bosarth, Milly	41	05n	01e	2-407	Farnsworth, Levi	1868	566	1868	2/1868	SI	Vol. 2 DC
Bosarth, Milly	48	05n	01w	2-407	Farnsworth, Levi	1868		1868	2/1869	SI	
St. James Mission		02n	01e	2-445	Farnsworth, Levi	1872			7/10/1872	SI	Alex McAndrew, flagman, G. H. Steward, chainman
Kreb, Gustavus		09n	05w	2-560	Farnsworth, Levi	1871	160	Blank	9/8/1871	SI	

Claim	No.	Twn	Rng	Notes		Year	Acr.	Cont. Date	Survey Date	Cont. No.	Comments
				Bk-Pg	Surveyor						
Elliot, John J.	09n	05w	2-562		Farnsworth, Levi	1871		Blank			SI
Elliott, John	09n	05w	2-562		Farnsworth, Levi	1871		Blank			SI See Vol. 2
Brewer, Henry	09n	05w	2-564		Farnsworth, Levi	1871		Blank			SI
Brewer, Henry	09n	05w	2-564		Farnsworth, Levi	1871		Blank			SI
McCall, Charles	09n	05w	2-568		Farnsworth, Levi	1871		Blank			SI
Stillwell, Labon	09n	06w	2-571		Farnsworth, Levi	1871		Blank			SI
Dray, Thompson	09n	06w	2-575		Farnsworth, Levi	1871		Blank			SI
Jackson, Wm. T.	09n	05w	2-579		Farnsworth, Levi	1871	160	Blank	9/13/1871		SI
Butts, Stephan	55	05n	01w	2-820	Farnsworth, Levi	1859	157	1/11/1857	10/25/1859	CC 7	Bk D3-063, 1882 copy
McBean, Wm.	39	06n	35e	2-439	Gaston, W. L.	1867		9/27/1867	9/16/1867		SI
Hamilton, S. M.	400	02n	07e	R 137-071	Gesner, Alonzo	1901		4/2/1901	7/27/1901		SI resurvey
Johnson, George W.	380	02n	07e	R 137-075	Gesner, Alonzo	1901		4/2/1901	7/27/1901		SI resurvey
Bishop, B. B.	39	02n	07e	R137-073	Gesner, Alonzo	1901		4/2/1901	7/27/1901		SI resurvey
Brown, J.C.	37	31n	03w	1-695	Gillette, Edward C.	1859	320	May, 1859	5/8/1859	CC 9	sworn 5/13/1859
Madison, B.J.	38	31n	03w	1-697	Gillette, Edward C.	1859	86	May, 1859	5/9/1859	CC 9	
Madison, B.J.	41	31n	04w	1-697	Gillette, Edward C.	1859	109	May, 1859	5/9/1859	CC 9	
Abernathy, T	43	31n	04w	1-699	Gillette, Edward C.	1859	320	May, 1859	5/10/1859	CC 9	
Bradshaw, Charles	39	31n	04w	1-702	Gillette, Edward C.	1859	160	May, 1859	5/11/1859	CC 9	DLC6
Barrow, John J.	38	30n	40w	1-703	Gillette, Edward C.	1859		May, 1859	5/12/1859	CC 9	
Smally, Daniel	39	30n	04w	1-705	Gillette, Edward C.	1859	160	May, 1859	5/13/1859	CC 9	
Barrow, John J.	40	31n	04w	1-705	Gillette, Edward C.	1859		May, 1859	5/12/1859	CC 9	
Smally, Daniel	44	31n	04w	1-705	Gillette, Edward C.	1859		May, 1859	5/13/1859	CC 9	
McAlmond, E.H.	42	31n	04w	1-708	Gillette, Edward C.	1859	160	May, 1859	7/7/1859	CC 9	
Thomas, John M.	42	22n	04e	2-737	Hall, Walter B.	1877	311	8/31/1877	9/6/1877	SI	to p 748, end Vol D2
Crockett, Waiter	53	31n	01e	1-637	Hunt, Dominick	1856	322	11/24/1856	12/19/1856	CC 4	On Whidby Island

Claim	No.	Twn	Rng	Notes		Year	Acr.	Cont. Date	Survey Date	Cont. No.	Comments
				Bk-Pg	Surveyor						
Crockett, Samuel B	43	31n	01e	1-641	Hunt, Dominick	1856	319	11/24/1856	12/21/1856	CC	4
Crockett, Hugh	49	31n	01e	1-644	Hunt, Dominick	1856	161	11/24/1856		CC	4
Crockett, John	50	31n	01e	1-646	Hunt, Dominick	1857	318	11/24/1856		CC	4
Engle, Wm. B.	52	31n	01e	1-649	Hunt, Dominick	1858	160	11/24/1856		CC	4
Crockett, Charles	42	31n	01e	1-651	Hunt, Dominick	1857	160	11/24/1856		CC	4
Davis, Thomas G.	44	31n	01e	1-655	Hunt, Dominick	1857	114	11/24/1856		CC	4
Davis, Thomas G.	52	32n	01e	1-655	Hunt, Dominick	1857	48	11/24/1856		CC	4
Davis, J.C.	45	31n	01e	1-657	Hunt, Dominick	1857	100	11/24/1856		CC	4
Davis, J.C.	53	32n	01e	1-657	Hunt, Dominick	1857	60	11/24/1856		CC	4
Keineth, John	54	31n	01e	1-660	Hunt, Dominick	1857	273	11/24/1856		CC	4
Keineth, John	56	32n	01e	1-660	Hunt, Dominick	1857	368	11/24/1856		CC	4
Kellogg, John C.	45	31n	01e	1-664	Hunt, Dominick	1857		11/24/1856		CC	4
Ebey, Jacob	47	31n	01e	1-667	Hunt, Dominick	1857	320	11/24/1856		CC	4
McClurg, Henry	41	31n	01e	1-669	Hunt, Dominick	1857	161	11/24/1856		CC	4
Alexander, John	48	31n	01e	1-671	Hunt, Dominick	1857	135	11/24/1856		CC	4
Alexander, John	57	32n	01e	1-671	Hunt, Dominick	1857	130	11/24/1856		CC	4
Couple, Thomas	51	31n	01e	1-674	Cow Hunt, Dominick	1857	81	11/24/1856		CC	4
Coupe, Thomas	51	32n	01e	1-674	Hunt, Dominick	1857	240	11/24/1856		CC	4
Welcher, Benj.	37	31n	02e	1-678	Hunt, Dominick	1857	161	11/24/1856		CC	4
Welcher, Delos	38	31n	02e	1-680	Hunt, Dominick	1857	161	11/24/1856		CC	4
Doyle, Patrick	39	30n	02e	1-682	Hunt, Dominick	1857	321	11/24/1856		CC	4
Doyle, Patrick	39	31n	02e	1-682	Hunt, Dominick	1857		11/24/1856		CC	4
Ethridge, O.	61	18n	02w	1-685	Hurd, Jared S.		124			CC	1
Russell, S.W.	41	22n	04e	1-725	Hurd, Jared S.	1863		1863	11/30/1863	SI	George House Jr. N. P.
Russell, S.W.		22n	05e	1-725	Hurd, Jared S.	1863		1863	11/30/1863	SI	
Gallaher, Milas	64	18n	02w	2-818	Hurd, Jared S.	1855	320	1855	10/15/1855	CC	1 Bk D3-061, 1882 copy

Claim	No.	Twn	Rng	Notes		Year	Acr.	Cont. Date	Survey Date	Cont. No.	Comments
				Bk-Pg	Surveyor						
St. Francis Xavier	11n	01w	2-759	Ives, Butler	1853			7/29/1853	7/29/1853	SI	to p 763, Bk D 3-6 to 11
St. Francis Xavier	12n	01w	2-759	Ives, Butler	1853			7/29/1853	7/29/1853	SI	Bk D 3-6 to 11
St. Francis Xavier	11n	01w	R092-961	Ives, Butler	1853	606		7/29/1853	8/9/1853	SI	under OR Contract 32
St. Francis Xavier	12n	01w	R092-961	Ives, Butler	1853			7/29/1853	8/9/1853	SI	under OR Contract 33
Robins, Joseph	37	03n	08e	2-807	McCornack, Eugene P.	1878	323	18780708	6/20/1878	SI	Bk D3-051, 1882 copy
Murphy, William M.	37	03n	08e	2-809	McCornack, Eugene P.	1878		18780708	6/21/1878	SI	Bk D3-053
Findley, James M.		03n	08e	R052-003	McCornack, Eugene P.	1878	351	6/4/1879	6/17/1878	SI	
Findley, James M.		03n	09e	R052-003	McCornack, Eugene P.	1878		6/4/1879	6/17/1879	SI	
Robins, Joseph		03n	08e	R052-004	McCornack, Eugene P.	1878	323	6/4/1879	6/20/2878	SI	
Murphy, Wm. M.	37	03n	08e	R052-006	McCornack, Eugene P.	1878		6/4/1879	6/21/1878	SI	
Bush, Isaac M.	370	02n	07e	R 150-621	McCoy, Marion P.	1906		8/4/1906	8/28/1906	SI	resurvey
Dougherty, W3, P.	37	20n	02e	2-460	Meeker, Ezra M.	1868	641	1868	9/4/1868	SI	
Rigney, John	38	20n	02e	2-466	Meeker, Ezra M.	1868	640	1868		SI	
Bradley, John	39	20n	02e	2-466	Meeker, Ezra M.	1868	320	1868		SI	
Neisson, John	40	20n	02e	2-469	Meeker, Ezra M.	1868		1868		SI	
Neisson, John	40	20n	03e	2-469	Meeker, Ezra M.	1868		1868		SI	
Byrd, Marion	41	20n	02e	2-473	Meeker, Ezra M.	1868	159	1868		SI	
Byrd, Andrew F.	42	20n	02e	2-473	Meeker, Ezra M.	1868		1868		SI	
Chamber, Thos.	43	20n	02e	2-475	Meeker, Ezra M.	1867	634	1868		SI	
Wilton, W. B.	44	20n	02e	2-478	Meeker, Ezra M.	1868		1868		SI	
King, Geo. E.	40	22n	05e	2-482	Meeker, Ezra M.	1868		1868		SI	
King, Geo. E.	40	21n	05e	2-483	Meeker, Ezra M.	1868	320	1868		SI	
Jones, Harvey H.	39	21n	05e	2-485	Meeker, Ezra M.	1868	315	1868		SI	
Jones, Harvey H.	39	22n	05e	2-485	Meeker, Ezra M.	1868		1868		SI	

Claim	No.	Twn	Rng	Notes		Year	Acr.	Cont. Date	Survey Date	Cont. No.	Comments
				Bk-Pg	Surveyor						
Brannon, Wm.	37	21n	05e	2-488	Meeker, Ezra M.	1868	322	1868			SI
Lake, James A.	38	21n	04e	2-491	Meeker, Ezra M.	1868	160	1868			SI
Lake, James A.	41	21n	05e	2-491	Meeker, Ezra M.	1868		1868			SI
Brannon, Joseph	37	21n	04e	2-493	Meeker, Ezra M.	1868		1868			SI
Brannon, Joseph	38	21n	05e	2-493	Meeker, Ezra M.	1868		1868			SI
Dunlop, Jesse	41	19n	03e	2-496	Meeker, Ezra M.	1869	320	1868	3/4/1869		SI
Dunlop, Jesse	53	20n	03e	2-496	Meeker, Ezra M.	1869		1868	3/4/1969		SI
Thomas, John M.	42	22n	04e	2-502	Meeker, Ezra M.	1867	160	1868			SI
Beaty, Robert H.	37	22n	04e	2-507	Meeker, Ezra M.	1867	160	1868	5/24/1867		SI
Beaty, Robert H.	37	22n	05e	2-507	Meeker, Ezra M.	1867		1868			SI
Cox, Wm. A.	38	22n	04e	2-509	Meeker, Ezra M.	1867	320	1868			SI
Cox, Wm. A.	43	22n	05e	2-509	Meeker, Ezra M.	1867		1868			SI
Delin, N.	37	20n	03e	2-511	Meeker, Ezra M.	1867		1868	1/14/1867		SI
Judson, Peter	38	20n	03e	2-513	Meeker, Ezra M.	1867	322	1868	1/14/1867		SI
Meeker, E. M.	39	19n	03e	2-516	Meeker, Ezra M.	1867	320	1868	1/14/1867		SI
Meeker, E. M.	39	20n	03e	2-516	Meeker, Ezra M.	1867		1868	1/14/1867		SI
Roundtree, Andrew		13n	05w	2-370	Meeker, John V.	1871		1871	11/8/1871		SI
Knight, A. J.	47	13n	02e	2-371	Meeker, John V.	1871		1871			SI
Gibbs, George	48	19n	02e	2-372	Meeker, John V.	1871		1871			SI
Williamson, James	44	20n	05e	2-379	Meeker, John V.	1873		1871			SI
Porter, A. L.	37	20n	06e	2-383	Meeker, John V.			1871			SI
Emery, Paul	42	19n	05e	2-387	Meeker, John V.	1873	163	1871			SI
Whitesell, Henry	40	19n	05e	2-391	Meeker, John V.	1873	317	1871	9/23/1873		SI
Warner, Daniel	41	19n	05e	2-393	Meeker, John V.	1873		1871	9/24/1873		SI
Finnel, Reubin		20n	05e	2-397	Meeker, John V.	1874		1871	6/17/1874		SI
Burns, John E.	38	29n	02w	2-721	Morgan, Edgar M.	1873	160	Blank	1/25/1873		SI
Tukey, John f.	39	29n	02w	2-723	Morgan, Edgar M.	1873	160	Blank	1/25/1873		SI

Claim	No.	Twn	Rng	Notes		Year	Acr.	Cont. Date	Survey Date	Cont. No.	Comments
				Bk-Pg	Surveyor						
Tucker, James	40	29n	02w	2-725	Morgan, Edgar M.	1873	160	Blank	1/26/1873	SI	
Walker, John	40	19n	02e	2-359	Navarre Ignatius A.	1874		18741103	Blank	SI	
Hall, Washington		09n	10w	R077-521	Raymond, N. D.	1889	560	8/1/1889	8/30/1889	SI	
Hall, Washington		09n	10w	R108-001	Raymond, N. D.	1895	561		1895	SI	revised description
McPhail, John	43	18n	03e	2-700	Reed, Thomas M.	1871	317	18700831		SI	
Webber, Henry	37	34n	03w	2-552	Reed, Thomas M.	1874	160	Blank	10/21/1874	SI	
Balch, Lafayette	37	19n	02e	2-682	Reed, Thomas M.	1870	316	18700831	12/14/1870	SI	
Balch, Lafayette	46	20n	02e	2-682	Reed, Thomas M.	1870		18700831	12/14/1870	SI	
Chapman, John M.	37	19n	01e	2-683	Reed, Thomas M.	1871	311	18700831	Blank	SI	
Chapman, John M.	37	20n	01e	2-683	Reed, Thomas M.	1871		18700831	Blank	SI	
Chapman, John M.	38	19n	02e	2-683	Reed, Thomas M.	1871		18700831	Blank	SI	
Chapman, John M.	45	20n	02e	2-683	Reed, Thomas M.	1871		18700831	Blank	SI	
Wallace, Wm. H.	38	19n	01e	2-685	Reed, Thomas M.	1871	322	18700831	12/16/1970	SI	
Wallace, Wm H.	39	19n	02e	2-685	Reed, Thomas M.	1871		18700831	12/16/1970	SI	
Thompson, Levant F.	39	19n	01e	2-687	Reed, Thomas M.	1871	157	18700831		SI	
Dean, George	37	17n	03e	2-691	Reed, Thomas M.	1871	161	18700831		SI	
Dean, George	39	18n	03e	2-691	Reed, Thomas M.	1871		18700831		SI	
Murphy, Henry	41	18n	03e	2-694	Reed, Thomas M.	1871	641	18700831		SI	
Smith, Henry	42	18n	03e	2-695	Reed, Thomas M.	1871	160	18700831		SI	
Wilson, Peter	38	18n	03e	2-697	Reed, Thomas M.	1871	320	18700831		SI	
McCloud, John	44	18n	03e	2-699	Reed, Thomas M.	1871	320	18700831		SI	
McCloud, John	44	18n	04e	2-699	Reed, Thomas M.	1871		18700831		SI	
Wren, Charles	37	18n	03e	2-703	Reed, Thomas M.	1871	641	18700831		SI	
Dean, Thos. A.	39	18n	02e	2-704	Reed, Thomas M.	1871	161	18700831		SI	
Bastion, Isaac	39	17n	02e	2-715	Reed, Thomas M.	1871	640	18700831		SI	
Bastion, Isaac	39	17n	02e	2-715	Reed, Thomas M.	1871		18700831		SI	
Granville, Francis	38	17n	02e	2-717	Reed, Thomas M.	1871	637	18700831	10/10/1871	SI	

Claim	No.	Twn	Rng	Notes		Year	Acr.	Cont. Date	Survey Date	Cont. No.	Comments
				Bk-Pg	Surveyor						
Granville, Francis	38	18n	02e	2-717	Reed, Thomas M.	1871	1	18700831	10/10/1871	SI	
Legard, Joseph	38	18n	02e	2-706	Reed, Thomas M.	1871	321	18700831		SI	
Downey, Wm. R.	37	18n	02e	2-707	Reed, Thomas M.	1871	320	18700831		SI	
Packard, John A.	42	18n	01e	2-709	Reed, Thomas M.	1871	297	18700831		SI	
Mercer, Thomas	37	25n	04e	1-535	Richardson, Edwin C.	1861	160	18600311	1/22/1861	CC	10
Denny, D.T.	38	25n	03e	1-539	Richardson, Edwin C.	1860	77	18600311		CC	10
Denny, D.T.	39	25n	04e	1-539	Richardson, Edwin C.	1860	247	18600311		CC	10
Bell, W.N.	19	25n	04e	1-542	Richardson, Edwin C.	1861	317	18600311		CC	10
Bell, W.N.	38	25n	03e	1-542	Richardson, Edwin C.	1861	6	18600311		CC	10
Denny, A.A.	40	25n	04e	1-545	Richardson, Edwin C.	1860	320	18600311		CC	10
Nagle, J.H.	43	25n	04e	1-547	Richardson, Edwin C.	1860	161	18600311	11/24/1860	CC	10
Borah, C. C.	40	24n	04e	1-549	Richardson, Edwin C.	1861	34	18600311		CC	10
Borah, C. C.	41	25n	04e	1-549	Richardson, Edwin C.	1861	291	18600311		CC	10
Yesler, H. L.	42	24n	04e	1-552	Richardson, Edwin C.	1861	137	18600311		CC	10
Yesler, H. L.	47	25n	04e	1-552	Richardson, Edwin C.	1861	186	18600311		CC	10
Utter, Ira W.	37	25n	03e	1-557	Richardson, Edwin C.	1861	157	18600311		CC	10
Smithers, E. M.	40	25n	03e	1-559	Richardson, Edwin C.	1861	160	18600311		CC	10
Smith, Henry A.	41	25n	03e	1-562	Richardson, Edwin C.	1861	165	18600311		CC	10
Gow, Timothy	44	23n	04e	1-566	Richardson, Edwin C.	1862	136	18600311		CC	10
Gow, Timothy	48	24n	04e	1-566	Richardson, Edwin C.	1862	22	18600311		CC	10
Buckley, John	42	23n	04e	1-569	Richardson, Edwin C.	1862	228	18600311		CC	10
Buckley, John	45	24n	04e	1-569	Richardson, Edwin C.	1862	411	18600311		CC	10
Adams, Henry	43	23n	04e	1-572	Richardson, Edwin C.	1862	325	18600311		CC	10
McNatt, Francis	38	24n	04e	1-575	Richardson, Edwin C.	1862	163	18600311		CC	10
VanAsselt, H.	50	24n	04e	1-577	Richardson, Edwin C.	1862	321	18600311		CC	10
Maple, Samuel	49	24n	04e	1-579	Richardson, Edwin C.	1862	161	18600311		CC	10
Maple, Eli	39	24n	04e	1-584	Richardson, Edwin C.	1862	162	18600311		CC	10

Claim	No.	Twn	Rng	Notes		Year	Acr.	Cont. Date	Survey Date	Cont. No.	Comments
				Bk-Pg	Surveyor						
Maynard, D.S.	45	24n	04e	1-586	Richardson, Edwin C.	1862	645	18600311		CC	10
Holgate, C.C.	41	24n	04e	1-588	Richardson, Edwin C.	1862	320	18600311		CC	10
Hanford, Ed	44	24n	04e	1-590	Richardson, Edwin C.	1862	320	18600311		CC	10
Moss, John J.	45	24n	04e	1-592	Richardson, Edwin C.	1862	162	18600311		CC	10
Holt, George	51	24n	04e	1-594	Richardson, Edwin C.	1862	162	18600311		CC	10
Hogrades, Augustus	37	24n	04e	1-596	Richardson, Edwin C.	1862	160	18600311		CC	10
Lewis, C.C.	3?	23n	04e	1-602	Richardson, Edwin C.	1862	324	18600311		CC	10
Foster, Steven	38	23n	04e	1-605	Richardson, Edwin C.	1867		18600311		CC	10
Foster, Joseph	39	23n	04e	1-607	Richardson, Edwin C.	1862	162	18600311		CC	10
Gilliam, William	40	23n	04e	1-609	Richardson, Edwin C.	1862	160	18600311		CC	10
Brownell, C.E.	41	22n	04e	1-611	Richardson, Edwin C.	1862	321	18600311		CC	10
Brown, Wm. H.	42	23n	04e	1-613	Richardson, Edwin C.	1862	163	18600311		CC	10
Neely, David A.	37	22n	04e	1-618	Richardson, Edwin C.	1863	320	18600311		CC	10
Cooper, Enos	38	22n	04e	1-620	Richardson, Edwin C.	1863	161	18600311	5/23/1863	CC	10
Thompson, C.C.	39	22n	04e	1-622	Richardson, Edwin C.	1863	160	18600311		CC	10
Kirkland, Moses	40	22n	04e	1-624	Richardson, Edwin C.	1863	320	18600311		CC	10
Johns, Bennett L.	47	23n	04e	1-624	Richardson, Edwin C.	1863	162	18600311	3/9/1863	CC	10
Meters, Henry	46	23n	04e	1-630	Richardson, Edwin C.	1863	160	18600311	2/28/1863	CC	10
Shepard, Henry		02n	07e	R087-358	Richardson, Jacob	1893		6/7/1892	6/2/1993	SI	resurvey
Japtok, Henry		39n	30e	R160-245	Richardson, Samuel H. Jr.	1910	80	10/29 1909	5/9/1910	SI	80 ac HES, N 1/2NW 1/4 Sec 19
Carlin, S.		39n	30e	R160-261	Richardson, Samuel H. Jr.	1910	160	10/29 1909	5/9/1910	SI	160 ac HES, NW 1/4 Sec. 19
Perham, A. S.	38	20n	05e	2-453	Sloan, George W.	1872	160	8/13/1872		SI	
Owens, Thomas	37	20n	05e	2-455	Sloan, George W.	1872	281	8/13/1872	8/24/1872	SI	
Barnes, Harry	44	19n	02e	2-804	Sloan, George W.	1871	22	8/13/1872		SI	Bk D3-049

Claim	No.	Twn	Rng	Notes		Year	Acr.	Cont. Date	Survey Date	Cont. No.	Comments
				Bk-Pg	Surveyor						
Seals, Theophilus	43	19n	02e	2-816	Sloan, George W.	1871	320	1871	9/9/1871	SI	Bk D3-059, 1882 copy
Lemon, Isaac	39	19n	05e	2-450	Sloan, George W.	1872		8/13/1872		SI	
Lemon, Isaac	39	20n	05e	2-450	Sloan, George W.	1872	161	8/13/1872		SI	
Buchanon, Samuel	37	13n	04w	1-003	Stearns, Henry Noble	1857	160	1856	8/22/1857	CC	2
Decker, J.D.	39	13n	04w	1-005	Stearns, Henry Noble	1858	160	1856	12/13/1858	CC	2
Buchanon, John	38	13n	03w	1-007	Stearns, Henry Noble	1857	161	1856	12/14/1858	CC	2
Buchanon, John	38	13n	04w	1-008	Stearns, Henry Noble	1857		1856		CC	2
Davis, D. H.	41	13n	03w	1-009	Stearns, Henry Noble	1858	320	1856	12/22/1858	CC	2
Stark, James V.	39	13n	03w	1-012	Stearns, Henry Noble	1858	160	1856	12/27/1858	CC	2
Ford, Thomas	40	13n	03w	1-014	Stearns, Henry Noble	1859	220	1856		CC	2
Judson, H.a.	37	13n	03w	1-017	Stearns, Henry Noble	1859	320	1856		CC	2 1357
Davis, L. Adrian	42	13n	03w	1-019	Stearns, Henry Noble	1859	320	1856	1/8/1859	CC	2
Cottonaire, Mishall	45	11n	01w	1-026	Stearns, Henry Noble	1858	352	1856	4/15/1858	CC	2
Cottonaire, Mishall	45	12n	01w	1-026	Stearns, Henry Noble	1858	89	1856	4/15/1858	CC	2 352
Sutherland, John	45	11n	02w	1-029	Stearns, Henry Noble	1856	199	1856	4/21/1858	CC	2 115
Bernier, Marall	37	13n	01w	1-031	Stearns, Henry Noble	1858	479	1856	4/24/1858	CC	2 385
Bernier, Marall	37	13n	02w	1-031	Stearns, Henry Noble	1858	161	1856	4/24/1858	CC	2 385
Bemier, Julian '	38	13n	01w	1-035	Stearns, Henry Noble	1858	257	1856		CC	2 385

Claim	No.	Twn	Rng	Notes		Year	Acr.	Cont. Date	Survey Date	Cont. No.	Comments
				Bk-Pg	Surveyor						
Besier, Julian	38	13n	02w	1-035	Stearns, Henry Noble	1858	63.0	1856			CC 2 386
Johnson, Lewis	39	13n	02w	1-039	Stearns, Henry Noble	1857	320	1856	10/20/1857		CC 2 DLC4
Wilson, A. S.	41	13n	02w	1-041	Stearns, Henry Noble	1857	86	1856			CC 2
Wilson, A.S.	41	14n	02w	1-041	Stearns, Henry Noble	1857	74	1856			CC 2 981
Mills, Elkana	42	13n	02w	1-043	Stearns, Henry Noble	1857	482	1856	11/18/1859		CC 2
Mills, Elkana	42	14n	02w	1-043	Stearns, Henry Noble	1857	159	1856	11/18/1859		CC 2
Gates, Levi D.	43	13n	06w	1-046	Stearns, Henry Noble	1859		1856			CC 2 927
Gates, Levi	44	13n	03w	1-048	Stearns, Henry Noble	1859	160	1856			CC 2 108
Cochran, James C.	44	14n	02w	1-054	Stearns, Henry Noble	1857	639	1856	8/7/1857		CC 2
Saunders, S.S.	38	14n	02w	1-057	Stearns, Henry Noble	1860	639	1856			CC 2 285
Stearns, H.N.	37	14n	03w	1-060	Stearns, Henry Noble	1857	159	1856			CC 2 891
Roundtree, J.H.	39	16n	04w	1-062	Stearns, Henry Noble	1860	294	1856			CC 2 745
Spinning, Chas.	45	13n	03w	1-067	Stearns, Henry Noble	1861	320	1856			CC 2 907
Spinning, Benj. M.	46	13n	03w	1-069	Stearns, Henry Noble	1861	161	1856	11/8/1861		CC 2
Barton, Jackson	51	12n	01w	2-417	Stearns, Henry Noble	1871	322	Blank	6/12/1871		SI see 11N 11W for oaths
Morgan, Jas. F.	47	11n	01w	2-420	Stearns, Henry Noble	1871	51	Blank			SI
Morgan, Jas. F.	47	12n	01w	2-420	Stearns, Henry Noble	1871	108	Blank			SI
Pearson, Thos. M.	52	12n	01w	2-422	Stearns, Henry Noble	1871	320	Blank			SI

Claim	No.	Twn	Rng	Notes		Year	Ac.	Cont. Date	Survey Date	Cont. No.	Comments
				Bk-Pg	Surveyor						
Finchis, E. L.	45	12n	01w	2-424	Stearns, Henry Noble	1871	160	Blank	6/15/1871	SI	
Holsapple, Geo. W.	53	12n	01w	2-425	Stearns, Henry Noble	1871	318	Blank		SI	
Burchard, John E.	46	11n	01w	2-427	Stearns, Henry Noble	1871	510	Blank		SI	
Burchard, John B.	46	12n	01w	2-427	Stearns, Henry Noble	1871	114	Blank		SI	
Lemon, Wm.	49	11n	01w	2-431	Stearns, Henry Noble	1871	68	Blank		SI	
Lemon, Wm.	49	12n	01w	2-431	Stearns, Henry Noble	1871	255	Blank		SI	
Galloway, J. A.	50	12n	01w	2-434	Stearns, Henry Noble	1871	320	Blank	6/22/1871	SI	
Whitaker, L.C.	48	12n	01w	2-436	Stearns, Henry Noble	1871	160	Blank	6/23/1871	SI	
White, Charles F.	45	12n	04w	2-520	Stearns, Henry Noble	1873	320	Blank	12/18/1873	SI	
Marcy, Wm.		12n	04w	2-522	Stearns, Henry Noble	1873		Blank		SI	
Buchanan, Geo. W.		12n	03w	2-525	Stearns, Henry Noble	1873		Blank		SI	
Buchanan, Geo. W.		12n	04w	2-525	Stearns, Henry Noble	1873		Blank		SI	
Newland, Thompson		12n	03w	2-528	Stearns, Henry Noble	1873		Blank		SI	
Murphy, Wm.		12n	03w	2-532	Stearns, Henry Noble	1873		Blank		SI	
Murphy, Wm,		12n	04w	2-532	Stearns, Henry Noble	1873		Blank		SI	
Roundtree, Turner		12n	04w	2-536	Stearns, Henry Noble	1873		Blank		SI	
Hogue, John		12n	04w	2-539	Stearns, Henry Noble	1873		Blank		SI	

Claim	No.	Twn	Rng	Notes		Year	Acr.	Cont. Date	Survey Date	Cont. No.	Comments
				Bk-Pg	Surveyor						
Charles, Peter		12n	04w	2-542	Stearns, Henry Noble	1873	642	Blank	12/31/1873	SI	
Woolery, Isaac	49	20n	04e	2-002	Stevenson, Henry J.	1864	320	8/12/1864	12/2/1864	SI	
Boatman, Willis	44	20n	04e	2-005	Stevenson, Henry J.	1864	301	8/12/1864		SI	
Wright, Israel R.	37	20n	04e	2-008	Stevenson, Henry J.	1864	320	8/12/1864		SI	
Bell, James H.	38	21n	04e	2-010	Stevenson, Henry J.	1864		8/12/1864		SI	
Wright, B. F.	39	20n	04e	2-013	Stevenson, Henry J.	1864		8/12/1864		SI	
Woolery, A. H.	41	20n	04e	2-013	Stevenson, Henry J.	1864	320	8/12/1864		SI	
Miller, A. M.	38	33n	02e	2-014	Stevenson, Henry J.	1864		8/12/1864		SI	
Nix, Romerus	40	20n	04e	2-015	Stevenson, Henry J.	1864		8/12/1864		SI	
Leach, Jacob B.	45	20n	04e	2-016	Stevenson, Henry J.	1864	160	8/12/1864		SI	
Woolery, A. H.	41	20n	05e	2-019	Stevenson, Henry J.	1864		8/12/1864		SI	
Morrison, Abrial	42	20n	04e	2-023	Stevenson, Henry J.	1864	320	8/12/1864		SI	
Bennison, Adam	46	20n	04e	2-025	Stevenson, Henry J.	1864	320	8/12/1864		SI	
Benston, William	47	20n	04e	2-028	Stevenson, Henry J.	1864		8/12/1864	12/16/1864	SI	
Kincaid, Wm. M.	48	20n	04e	2-029	Stevenson, Henry J.	1864	160	8/12/1864	Blank	SI	
McCarty, Jonathan	49	20n	04e	2-031	Stevenson, Henry J.	1864	320	8/12/1864	Blank	SI	
Haywood, George	50	20n	04e	2-033	Stevenson, Henry J.	1864	326	8/12/1864	5/26/1865	SI	
More, Robert S.	51	20n	04e	2-035	Stevenson, Henry J.	1865		8/12/1864	5/27/1865	SI	
Rockey, James	38	06n	01w	R 128-341	Stocking, George C.	1901	160	12/17/1901	12/30/1901	SI	ammen- ded claim survey
Rockey, James	38	06n	01w	1-217	Strong, William	1858	322	8/15/1857	10/11/1858	CC 6	John Newsom, compass
Dray, Joseph	37	06n	01w	1-219	Strong, William	1858	536	8/15/1857		CC 6	
Henesell, Smith	39	06n	02w	1-219	Strong, William	1860	106	8/15/1857		CC 6	
Henesell, Smith	37	06n	01w	1-219	Strong, William			8/15/1857		CC 6	
Dray, Joseph	37	07n	01w	1-223	Strong, William	1858	192	8/15/1857	10/31/1858	CC 6	
Dray, Joseph	40	06n	01w	1-223	Strong, William	1858	40	8/15/1857	10/31/1858	CC 6	

Claim	No.	Twn	Rng	Notes		Year	Acr.	Cont. Date	Survey Date	Cont. No.	Com-ments
				Bk-Pg	Surveyor						
Dray, Joseph	40	07n	02w	1-223	Strong, William	1858	74	8/15/1857	10/31/1858	CC	6
Dray, Joseph	38	06n	02w	1-223	Strong, William	1860	11	8/15/1857	10/31/1858	CC	6
Dray, C.H.	38	06n	01w	1-227	Strong, William	1858	58	8/15/1857		CC	6
Dray, C.H.	41	07n	01w	1-227	Strong, William	1860	205	8/15/1857		CC	6
Phalen, F. M.	39	06n	01w	1-230	Strong, William	1860	87	8/15/1857		CC	6
Phalen, F.M.	42	07n	01w	1-230	Strong, William	1860	75	8/15/1857		CC	6
Davenport, John	43	06n	01w	1-232	Strong, William	1858	160	8/15/1857	10/17/1858	CC	6
Ahles, Jacob	44	06n	01w	1-234	Strong, William	1860	320	8/15/1857		CC	6
LaDue, Crumline	46	08n	03w	1-237	Strong, William	1858	574	8/15/1857		CC	6
Girty, S. P.	40	07n	01w	1-237	Strong, William	1860	160	8/15/1857		CC	6
Ward, F. W.	41	07n	01w	1-238	Strong, William	1860	259	8/15/1857		CC	6
Ward, F. W.	41	07n	02w	1-238	Strong, William	1860	61	8/15/1857		CC	6
Anderson, Neil	42	07n	01w	1-241	Strong, William	1860	104	8/15/1857		CC	6
Anderson, Neil	42	07n	02w	1-241	Strong, William	1860	57	8/15/1857		CC	6
Blackeny, J. W.	43	07n	02w	1-246	Strong, William	1857		8/15/1857		CC	6
Huntington, Daniel	44	07n	02w	1-248	Strong, William	1860	321	8/15/1857		CC	6
Huntington, James	43	07n	02w	1-250	Strong, William	1860	287	8/15/1857	10/2/1857	CC	6
Huntington, James	45	08n	02w	1-250	Strong, William	1860	36	8/15/1857	10/2/1857	CC	6
Wallace, Victor M.	46	07n	02w	1-252	Strong, William	1857	561	8/15/1857	10/3/1857	CC	6
Wallace, V.M.	46	08n	02w	1-252	Strong, William	1860	561	8/15/1857		CC	6
Wallace, Victor M.	42	07n	02w	1-252	Strong, William	1861	78	8/15/1857	10/3/1857	CC	6
Huntington, H. D.	47	07n	02w	1-255	Strong, William	1860	640	8/15/1857		CC	6
Smith, R.C.	48	07n	02w	1-259	Strong, William	1860	317	8/15/1857		CC	6
Busbee, J. (Heirs)	49	07n	02w	1-261	Strong, William	1860	635	8/15/1857		CC	6
Stone, Nathaniel	43	07n	02w	1-263	Strong, William	1857	487	8/15/1857	10/14/1857	CC	6
Stone, Nathaniel	43	08n	02w	1-263	Strong, William	1858	151	8/15/1857	10/14/1857	CC	6
Fowler, Jesse	51	07n	02w	1-265	Strong, William	1857	91	8/15/1857	10/19/1857	CC	6

Claim	No.	Twn	Rng	Notes		Year	Acr.	Cont. Date	Survey Date	Cont. No.	Comments
				Bk-Pg	Surveyor						
Fowler, Jesse	44	08n	02w	1-265	Strong, William	1860	550	8/15/1857	10/19/1857	CC	6
Hutchinson, Wm.	52	07n	02w	1-269	Strong, William	1860	320	8/15/1857	10/6/1857	CC	6
George, Orland	37	07n	02w	1-271	Strong, William	1858	195	8/15/1857	9/3/1858	CC	6
George, Orland	37	07n	03w	1-271	Strong, William	1858	1	8/15/1857	9/3/1858	CC	6
George, Orland	37	08n	02w	1-271	Strong, William	1858	124	8/15/1857	9/3/1858	CC	6
Jean, Wesley	38	07n	02w	1-273	Strong, William	1858	320	8/15/1857	9/4/1858	CC	6
Stone, Noyes	39	07n	02w	1-276	Strong, William	1860	29	8/15/1857		CC	6
Stone, Noyes	45	08n	02w	1-276	Strong, William	1860	131	8/15/1857		CC	6
Crawford, P.W.	47	08n	02w	1-281	Strong, William	1860	323	8/15/1857	10/5/1857	CC	6
Redpath, Adam	48	08n	02w	1-282	Strong, William	1860	161	8/15/1857		CC	6
Smith, F.B.	49	08n	02w	1-285	Strong, William	1860	318	8/15/1857		CC	6
King, Wm. D.	50	08n	02w	1-287	Strong, William	1860	320	8/15/1857		CC	6
Northn, Winthrop	51	08n	02w	1-289	Strong, William	1860	319	8/15/1857		CC	6
Ostrander, Abel	52	08n	02w	1-291	Strong, William	1860	159	8/15/1857		CC	6
Ostrander, Nathan	53	08n	02w	1-293	Strong, William	1860	221	8/15/1857		CC	6
Washburn, Samuel	54	08n	02w	1-295	Strong, William	1860	161	8/15/1857		CC	6
Catlin, Seth	55	08n	02w	1-297	Strong, William	1860	643	8/15/1857		CC	6
Leonard, C.	56	08n	02w	1-299	Strong, William	1860	312	8/15/1857		CC	6
Crawford, Alex	57	08n	02w	1-300	Strong, William	1860	321	8/15/1857		CC	6
Hayes, Wm.	58	08n	02w	1-302	Strong, William	1860	320	8/15/1857		CC	6
Laffeg, Bernhard	59	08n	02w	1-303	Strong, William	1860	322	8/15/1857	11/2/1857	CC	6
McMillan, Hugh	60	08n	02w	1-305	Strong, William	1860	318	8/15/1857		CC	6
Washburn, Alfred	61	08n	02w	1-307	Strong, William	1860	318	8/15/1857		CC	6
Roe, Thomas	62	08n	02w	1-310	Strong, William	1858	287	8/15/1857		CC	6
Smith, L.P.	63	08n	02w	1-312	Strong, William	1860	319	8/15/1857		CC	6
McCorcle, Wm. A.L.	64	08n	02w	1-314	Strong, William	1860	320	8/15/1857		CC	6
Chapman, Enoch	65	08n	02w	1-316	Strong, William	1860	319	8/15/1857		CC	6

Claim	No.	Twn	Rng	Notes		Year	Acr.	Cont. Date	Survey Date	Cont. No.	Comments
				Bk-Pg	Surveyor						
Black, John	66	08n	02w	1-318	Strong, William	1860		8/15/1857		CC 6	
Tonner, Ezra	67	08n	02w	1-320	Strong, William	1860	322	8/15/1857		CC 6	
Brazen, A. A.	40	08n	02w	1-322	Strong, William	1860	231	8/15/1857		CC 6	
Brazen, Edmond D.	68	08n	02w	1-324	Strong, William	1860	307	8/15/1857		CC 6	
Carroll, William	38	08n	02w	1-326	Strong, William	1860	320	8/15/1857		CC 6	
Miller, Ziba S.	39	08n	02w	1-327	Strong, William	1860	161	8/15/1857		CC 6	
Rue, Taylor	69	08n	02w	1-329	Strong, William	1860	638	8/15/1857		CC 6	
Little, Daniel	43	08n	02w	1-331	Strong, William	1858	125	8/15/1857		CC 6	
Little, Daniel	70	09n	02w	1-331	Strong, William	1858	26	8/15/1857		CC 6	
LaDue, Crumline	38	08n	02w	1-337	Strong, William	1858	67	8/15/1857	9/6/1858	CC 6	
LaDue, Crumline	38	08n	03w	1-337	Strong, William	1858	573	8/15/1857	9/6/1858	CC 6	
Barlow, George	39	08n	03w	1-340	Strong, William	1858	327	8/15/1857		CC 6	
Schamharst, F.C.	38	08n	04w	1-345	Strong, William	1861	159	8/15/1857		CC 6	
Ginzendorfer, John	37	08n	04w	1-347	Strong, William	1858	323	8/15/1857		CC 6	
Abernathy, A S	39	08n	04w	1-350	Strong, William	1858	637	8/15/1857		CC 6	
Bernie, James	37	08n	06w	1-358	Strong, William	1858	637	8/15/1857	9/22/1858	CC 6	
Anderson, A C	37	08n	05w	1-361	Strong, William	1858	322	8/15/1857	9/24/1858	CC 6	
Anderson, A C	38	08n	06w	1-361	Strong, William	1858	265	8/15/1857	9/24/1858	CC 6	
Strong, Wm.	39	08n	06w	1-364	Strong, William	1858	210	8/15/1857	9/27/1858	CC 6	
Strong, Wm.,	39	09n	06w	1-364	Strong, William	1858		8/15/1857	9/27/1858	CC 6	
Bearas, Newel	40	08n	06w	1-367	Strong, William	1858	12	8/15/1857	9/30/1858	CC 6	
Bearss, Newel	40	09n	06w	1-367	Strong, William	1858		8/15/1857	9/30/1858	CC 6	
Dray, Thompson	41	08n	06w	1-369	Strong, William	1858	18	8/15/1857	10/1/1858	CC 6	
Dray, Thompson	41	09n	06w	1-369	Strong, William	1858		8/15/1857	10/1/1858	CC 6	

Claim	No.	Twn	Rng	Notes		Year	Acr.	Cont. Date	Survey Date	Cont. No.	Comments
				Bk-Pg	Surveyor						
Clark, Alexander C.	40	08n	04w	1-378	Strong, William	1862	321	8/15/1857	10/10/1862	CC 6	Peter W. Crawford, compass-man for these three DLC's in 8n 4w in 1862
Miller, Simon	38	08n	04w	1-380	Strong, William	1862	41	8/15/1857	10/13/1862	CC 6	
Maygers, Charles	42	08n	04w	1-383	Strong, William	1862	313	8/15/1857	10/14/1862	CC 6	
	376	38n	03e	2-036	Tennant, John A.	1861	79	9/24/1860		CC 11	pg 37-40 missing
	406	37n	02e	2-036	Tennant, John A.	1861	14	9/24/1860		CC 11	with John Tennant
Peabody, R. V.	42	38n	03e	2-061	Tennant, John A.	1861		9/24/1860	2/21/1868	CC 11	
Fitzhugh, E. C.	34	38n	03e	2-062	Tennant, John A.	1861	165	9/24/1860		CC 11	
Page, H. O.	40	38n	03e	2-065	Tennant, John A.	1861	60	9/24/1860		CC 11	
Utter, Wm.	44	38n	03e	2-067	Tennant, John A.	1861	160	9/24/1860	3/6/1861	CC 11	
Jones, Thomas	42	38n	03e	2-070	Tennant, John A.	1861	321	9/24/1860		CC 11	
Vail, C. C.	43	38n	02e	2-073	Tennant, John A.	1861	6	9/24/1860		CC 11	
Vail, C. C.	43	38n	03e	2-073	Tennant, John A.	1861	59	9/24/1860		CC 11	
Paules, Wm. R.	39	37n	02e	2-076	Tennant, John A.	1862	29	9/24/1860		CC 11	
Paules, Wm. R.	39	38n	02e	2-076	Tennant, John A.	1862	129	9/24/1860		CC 11	
Morrison, James	37	37n	02e	2-079	Tennant, John A.	1861	165	9/24/1860		CC 11	
O'Conner, Morris	38	37n	02e	2-081	Tennant, John A.	1862	159	9/24/1860		CC 11	
Lysle, John W.	40	37n	02e	2-083	Tennant, John A.	1862	146	9/24/1860		CC 11	
Lysle, John w.	40	38n	03e	2-086	Tennant, John A.			9/24/1860		CC 11	
Peabody, R. V.	42	38n	02e	2-753	Tennant, John A.	1861			2/21/1868	SI	Bk D3 p 1-6
Peabody, R. V.	38	38n	03e	2-756	Tennant, John A.	1861			2/21/1868	SI	
Swindall, C. W.	37	21n	03w	1-687	Terrill, Nathaniel G.	1861	160		6/14/1861	SI	
Robison, R.S.	40	29n	01w	1-714	Treadway, Albert J.	1862	160	9/8/1862	11/30/1862	SI	

Claim	No.	Twn	Rng	Notes		Year	Acr.	Cont. Date	Survey Date	Cont. No.	Comments
				Bk-Pg	Surveyor						
Briggs, M.C.	39	29n	01w	1-716	Treadway, Albert J.	1862	160	9/8/1862	10/1/1862	SI	
Harris, John	38	29n	01w	1-718	Treadway, Albert J.	1862	76	9/8/1862	10/5/1862	SI	
Harris, John	44	30n	01w	1-718	Treadway, Albert J.	1862	84	9/8/1862	10/5/1862	SI	
Hartssock, Galerton	43	18n	01w	1-720	Treadway, Albert J.	1863	323	9/8/1862	6/25/1863	SI	Cont. 68, 9/8/1862, Gordon A. Henry and Francis Henry chainmen, George House Jr. axeman.
Newton, Wm.	37	29n	01w	2-822	Treadway, Albert J.	1862	45	9/8/1862	10/31/1862	SI	Bk D3-064
Burns, John E.	37	29n	02w	2-822	Treadway, Albert J.	1862	118	9/8/1862		SI	Bk D3-063
Newton, Wm.	37	29n	02w	2-822	Treadway, Albert J.	1862	118	9/8/1862	10/31/1862	SI	Bk D3-064
Brant, Joseph	49	05n	01w	1-730	Trutch, John	1854	320	8/14/1854	8/28/1854	OR	42
Strong, Solomon	46	05n	01w	1-731	Trutch, John	1854	629	8/14/1854	8/29/1854	OR	42
Bozarth, John S.	37	05n	01e	1-733	Trutch, John	1854	422	9/8/1862	8/30/1854	OR	42
Bozarth, John S.	47	05n	01e	1-733	Trutch, John	1854	219	8/14/1854	8/30/1855	OR	42
Caples, Jane	45	05n	01w	1-735	Trutch, John	1854	642	8/14/1854		OR	42
Brant, Joseph	48	05n	01w	1-736	Trutch, John	1854	320	8/14/1854		OR	42
Leyton, Francis	37	11n	01e	1-737	Trutch, John	1854	271	8/14/1854	11/22/1854	OR	42
Leyton, Samuel	37	11n	01e	1-737	Trutch, John	1854	271	8/14/1854		OR	42
Leyton, Francis	38	11n	01w	1-737	Trutch, John	1854	370	8/14/1854	11/22/1854	OR	42
Leyton, Samuel	39	11n	01w	1-739	Trutch, John	1854	320	8/14/1854		OR	42
Davis, Jonathan C.	37	11n	01w	1-740	Trutch, John	1854	640	8/14/1854		OR	42
Broulier, Jaen B.	43	11n	02w	1-741	Trutch, John	1854	640	8/14/1854		OR	42
Reille, J.B.	41	11n	02w	1-742	Trutch, John	1854		8/14/1854		OR	42
	41	12n	02w	1-742	Trutch, John	1854	43	8/14/1854		OR	42
	42	11n	02w	1-742	Trutch, John	1854	59?	8/14/1854		OR	42

Claim	No.	Twn	Rng	Notes		Year	Acr.	Cont. Date	Survey Date	Cont. No.	Com-ments
				Bk-Pg	Surveyor						
Reille, J.B.	42	12n	02w	1-742	Trutch, John	1854		8/14/1854			OR42
	38	11n	02w	1-744	Trutch, John	1854	637	8/14/1854			OR42
Drew, George	38	12n	02w	1-744	Trutch, John	1854		8/14/1854			OR42
Mannen, Joseph B.	37	11n	02w	1-746	Trutch, John	1854	320	8/14/1854			OR42
Jackson,	37	12n	01w	1-747	Trutch, John	1854	638	8/14/1854			OR42
St. Germain, James	39	12n	01w	1-748	Trutch, John	1854	644	8/14/1854			OR42
Glover, Joseph	40	12n	01w	1-749	Trutch, John	1854	323	8/14/1854			OR42
Bouchard, Oliver	38	12n	01w	1-750	Trutch, John	1854	640	8/14/1854			OR42
Donfria, Oliver	40	12n	02w	1-752	Trutch, John	1854	640	8/14/1854			OR42
Katman, Karier	39	12n	02w	1-753	Trutch, John	1854	320	8/14/1854			OR42
Preovost, J.B.	38	12n	02w	1-755	Trutch, John	1854	642	8/14/1854			OR42
Cantwell, John	37	12n	02w	1-758	Trutch, John	1854	32	8/14/1854	12/14/1854		OR42
Plomondon, S.	41	11n	01w	1-758	Trutch, John	1854	640	8/14/1854	12/16/1854		OR42
Cantwell, John	44	11n	02w	1-758	Trutch, John	1854	608	8/14/1854	12/14/1854		OR42
Laussier, Enias	41	12n	01w	1-760	Trutch, John	1854	92	8/14/1854	12/17/1854		OR42
Laussier, Enias	43	11n	01w	1-760	Trutch, John	1854	547	8/14/1854	12/17/1854		OR42
LaPlante, Peter	42	11n	01w	1-762	Trutch, John	1854	113	8/14/1854			OR42
LaPlante, Peter	42	12n	01w	1-762	Trutch, John	1854	20	8/14/1854			OR42
Clarke, F.A.	39	11n	02w	1-763	Trutch, John	1854	321	8/14/1854	12/28/1854		OR42
Warbass, E.D.	40	11n	01w	1-765	Trutch, John	1854	297	8/14/1854			OR42
Warbass, E.D.	41	11n	02w	1-765	Trutch, John	1854	24	8/14/1854			OR42

Claim	No.	Twn	Rng	Notes		Year	Acr.	Cont. Date	Survey Date	Cont. No.	Comments
				Bk-Pg	Surveyor						
Busby, James	37	32n	02e	1-771	Unknown	Unkn	319	8/14/1854	Unknown		Taken from patent in 1925
Busby, James	41	33n	02e	1-771	Unknown	Unkn		8/14/1854	Unknown		
Dawson , George	38	09n	10w	2-838	Unknown		317				Bk D3-079, from patent only 1865, H. S. Gile then owned claim
Dawson , George	40	10n	10w	2-838	Unknown						Bk D3-079, from patent only 1865, H. S. Gile then owned claim
McGunnigill, Wn.	39	09n	10w	2-840	Unknown		314				Bk 3-081, from patent only 1865
Bratton, William	39	05n	01w	1-408	Van Vleet, Lewis	1859	37	18570430			CC 7
Ough, Richard	49	01n	03e	2-185	Van Vleet, Lewis	1857	1	18570430	6/28/1857		CC 5
Ough, Richard	53	01n	04e	2-185	Van Vleet, Lewis	1857	633	18570430	6/28/1857		CC 5
Stiles, Charles C.	40	01n	04e	2-187	Van Vleet, Lewis	1857	637	18570430	6/29/1857		CC 5
Murphy, Ellet	48	01n	04e	2-190	Van Vleet, Lewis	1858	323	18570430			CC 5
Gibbon, Joseph	49	01n	04e	2-192	Van Vleet, Lewis	1858		18570430			CC 5
Potter, Wm.	50	01n	04e	2-195	Van Vleet, Lewis	1858	321	18570430			CC 5
Riggs, Ruben	51	01n	04e	2-197	Van Vleet, Lewis	1858	318	18570430			CC 5
Turner, Allen	52	01n	04e	2-200	Van Vleet, Lewis	1858	321	18570430			CC 5
Moffett, Wm. F.	39	01n	04e	2-205	Van Vleet, Lewis	1858	274	18570430			CC 5
Moffett, Wm. F.	46	02n	04e	2-205	Van Vleet, Lewis	1858	47	18570430			CC 5
Barber, Martin	41	01n	04e	2-209	Van Vleet, Lewis	1858	160	18570430			CC 5
Tanner, Benj. F.	42	01n	04e	2-210	Van Vleet, Lewis	1858	161	18570430			CC 5

Claim	No.	Twn	Rng	Notes		Year	Acr.	Cont. Date	Survey Date	Cont. No.	Com-ments
				Bk-Pg	Surveyor						
Preobstel, Val.	37	02n	02n	2-214	Van Vleet, Lewis	1857	46	18570430			CC 5
Preobstel, Val.	37	02n	03e	2-214	Van Vleet, Lewis	1857	274	18570430			CC 5
Preobstel, Jacob	59	02n	03e	2-216	Van Vleet, Lewis	1857		18570430			CC 5
Preobstel, John	38	02n	03e	2-218	Van Vleet, Lewis	1857	321	18570430			CC 5
Lady, Joseph	41	01n	03e	2-220	Van Vleet, Lewis	1857	320	18570430			CC 5
Hunsacker, Bradford	40	01n	03e	2-222	Van Vleet, Lewis	1857	321	18570430			CC 5
Gardner, B. L.	43	02n	03e	2-224	Van Vleet, Lewis	1857	320	18570430			CC 5
Parker, Daniel	42	02n	03e	2-226	Van Vleet, Lewis	1858	320	18570430			CC 5
Van Vleet, Lewis	44	02n	03e	2-228	Van Vleet, Lewis	1857	161	18570430			CC 5
Jones, Geo. W.	37	02n	03e	2-231	Van Vleet, Lewis	1857	8	18570430			CC 5
Jones, Geo. W.	45	02n	04e	2-231	Van Vleet, Lewis	1858	12	18570430			CC 5
Bennington, William	46	02n	03e	2-234	Van Vleet, Lewis	1857	160	18570430			CC 5
Bennington, Joseph	37	01n	03e	2-236	Van Vleet, Lewis	1857		18570430			CC 5
Bennington, Joseph	47	02n	03e	2-236	Van Vleet, Lewis	1857		18570430			CC 5
Durgan, Lafayette	39	01n	03e	2-241	Van Vleet, Lewis	1858	159	18570430			CC 5
Parker, David O.	37	01n	03e	2-242	Van Vleet, Lewis	1857	520	18570430	8/14/1857		CC 5
Parker, David O.	48	01n	04e	2-242	Van Vleet, Lewis	1857	62	18570430	8/14/1857		CC 5
Maxon, H.J.	47	01n	03e	2-244	Van Vleet, Lewis	1857	642	18570430			CC 5
Smith, Wm. P.	43	01n	03e	2-248	Van Vleet, Lewis	1857	320	18570430	9/1/1857		CC 5
Coffey, Terrell M.	38	01n	04e	2-250	Van Vleet, Lewis	1857	3	18570430	6/18/1857		CC 5
Coffey, Terrell M.	38	02n	04e	2-250	Van Vleet, Lewis	1857	3	18570430	6/18/1857		CC 5
Coffey, Terrell M.	44	01n	03e	2-250	Van Vleet, Lewis	1857	87	18570430	6/18/1857		CC 5
Coffey, Terrell M.	49	02n	03e	2-250	Van Vleet, Lewis	1857	67	18570430	6/18/1857		CC 5
Strong, Hiram	39	01n	04e	2-254	Van Vleet, Lewis	1857	8	18570430	6/19/1857		CC 5
Strong, Hiram	45	01n	03e	2-254	Van Vleet, Lewis	1857	152	18570430	6/19/1857		CC 5
Hunsacker, Geo. B.	46	01n	03e	2-256	Van Vleet, Lewis	1857	308	18570430			CC 5
Knapp, Henry M.	48	02n	03e	2-258	Van Vleet, Lewis	1857	66	18570430	7/6/1857		CC 5

Claim	No.	Twn	Rng	Notes		Year	Acr.	Cont. Date	Survey Date	Cont. No.	Comments
				Bk-Pg	Surveyor						
Knapp, Henry M.	38	01n	03e	2-258	Van Vleet, Lewis	1858	254	18570430	7/6/1857	CC	5
Hicks, John	42	01n	03e	2-260	Van Vleet, Lewis	1857	161	18570430		CC	5
Knight, Joel	41	01n	03e	2-262	Van Vleet, Lewis	1857	320	18570430		CC	5
Martin, Hutson	41	01n	03e	2-264	Van Vleet, Lewis	1857	322	18570430		CC	5
Bird, John	61	02n	02e	2-269	Van Vleet, Lewis	1857	321	18570430		CC	5
Mabry, Walter P.	68	02n	02e	2-271	Van Vleet, Lewis	1857	319	18570430		CC	5
Gehr, J. G.	69	02n	02e	2-273	Van Vleet, Lewis	1857	163	18570430		CC	5
Covington, Richard	43	02n	02e	2-275	Van Vleet, Lewis	1857	638	18570430		CC	5
McGilvery, Napoleon	64	02n	02e	2-278	Van Vleet, Lewis	1857	321	18570430		CC	5
McAllister, James	37	02n	02e	2-280	Van Vleet, Lewis	1857	123	18570430		CC	5
McAllister, James	59	01n	02e	2-280	Van Vleet, Lewis	1857	195	18570430		CC	5
Burlingame, Henry	38	03n	02e	2-281	Van Vleet, Lewis	1857	114	18570430	6/19/1857	CC	5
Burlingame, Henry	63	02n	02e	2-281	Van Vleet, Lewis	1857	206	18570430	6/19/1857	CC	5
Preobstel, Andrew	38	02n	02e	2-284	Van Vleet, Lewis	1857	164	18570430		CC	5
Calder, John	44	02n	02e	2-286	Van Vleet, Lewis	1857	639	18570430	9/22/1857	CC	5
Maxon, Silas D.	37	01n	02e	2-289	Van Vleet, Lewis	1857	539	18570430	7/5/1857	CC	5
Maxon, Silas D.	42	02n	02e	2-289	Van Vleet, Lewis	1857	102	18570430	7/5/1857	CC	5
Murry, John	39	02n	02e	2-292	Van Vleet, Lewis	1857	321	18570430	7/6/1857	CC	5
Crate, Wm. F.	46	01n	02e	2-294	Van Vleet, Lewis	1857	442	18570430	6/7/1857	CC	5
Crate, Wm. F.	38	02n	02e	2-294	Van Vleet, Lewis	1860	198	18570430	6/7/1857	CC	5
Taylor, E. J.	39	01n	02e	2-297	Van Vleet, Lewis	1857	168	18570430		CC	5
Taylor, E. J.	47	02n	02e	2-297	Van Vleet, Lewis	1857	152	18570430		CC	5
Stinger, John	40	01n	02e	2-299	Van Vleet, Lewis	1857	40	18570430	7/9/1857	CC	5
Stinger, John	48	02n	02e	2-299	Van Vleet, Lewis	1857	279	18570430	7/9/1857	CC	5
Leiser, Lewis	62	02n	02e	2-301	Van Vleet, Lewis	1857		18570430		CC	5
Leiser, Lewis	44	01n	02e	2-302	Van Vleet, Lewis	1857		18570430		CC	5
Fritz, Wm.	71	02n	02e	2-304	Van Vleet, Lewis	1857	160	18570430		CC	5

Claim	No.	Twn	Rng	Notes		Year	Acr.	Cont. Date	Survey Date	Cont. No.	Comments
				Bk-Pg	Surveyor						
Davis, Alex	65	02n	02e	2-306	Van Vleet, Lewis	1857	159	18570430		CC	5
Lewis, Adolphus L	38	05n	01e	2-309	Van Vleet, Lewis	1857	63	18570430	9/23/1857	CC	5
Lewis, Adolphus L	50	05n	01w	2-309	Van Vleet, Lewis	1857	260	18570430	9/23/1857	CC	5
Curtis, Silas I.	41	03n	01e	2-313	Van Vleet, Lewis	1860	321	18570430		CC	5
Jackson, Henry	38	09n	02w	2-315	Van Vleet, Lewis	1859	319	18570430		CC	5
Busbee, Augustus	39	09n	02w	2-317	Van Vleet, Lewis	1859	317	18570430		CC	5
Bradford. Daniel	37	02n	07e	2-320	Van Vleet, Lewis	1860	640	18570430		CC	5
Johnson, Geo. W.	38	01n	07e	2-325	Van Vleet, Lewis	1860	320	18570430		CC	5
Bishop, B. B.	39	02n	07e	2-327	Van Vleet, Lewis	1860	320	18570430		CC	5
Hamilton, S. M.	40	02n	07e	2-330	Van Vleet, Lewis	1860	644	18570430		CC	5
Fales, David R.	41	03n	01e	2-333	Van Vleet, Lewis	1860	178	18570430		CC	5
Fales, David R.	46	03n	01w	2-333	Van Vleet, Lewis	1860	142	18570430		CC	5
Hathaway, Jeremiah	42	03n	01e	2-336	Van Vleet, Lewis	1860	321	18570430		CC	5
Hathaway, Jeremiah	47	03n	01w	2-336	Van Vleet, Lewis	1860	118	18570430		CC	5
Whipple, Samuel R.	43	03n	01e	2-339	Van Vleet, Lewis	1860	71	18570430		CC	5
Whipple, Samuel R.	48	03n	01w	2-339	Van Vleet, Lewis	1860	242	18570430		CC	5
Campbell, J. H.	39	04n	01e	2-342	Van Vleet, Lewis	1860	134	18570430	August, 1860	CC	5
Campbell, J. H.	40	03n	01w	2-342	Van Vleet, Lewis	1860	35	18570430	August, 1860	CC	5
Campbell, J. H.	45	03n	01e	2-342	Van Vleet, Lewis	1860	45	18570430	August, 1860	CC	5
Campbell, J. H.	47	04n	01w	2-342	Van Vleet, Lewis	1860	105	18570430	August, 1860	CC	5
Laws, Preston	38	04n	01e	2-345	Van Vleet, Lewis	1860	215	18570430	Blank	CC	5
Laws, Preston	46	04n	01w	2-345	Van Vleet, Lewis	1860	113	18570430	Blank	CC	5
Anderson, A. C.	37	08n	05w	2-410	Van Vleet, Lewis	1875			9/2/1875	SI	
Anderson, A. C.	38	08n	06w	2-410	Van Vleet, Lewis	1875			9/2/1875	SI	
Patterson, Ira	44	03n	01e	2-800	Van Vleet, Lewis	1860	322	18570430	6/12/1860	SI Bk D3- 45, 1882	

Claim	No.	Twn	Rng	Notes		Year	Acr.	Cont. Date	Survey Date	Cont. No.	Comments
				Bk-Pg	Surveyor						
Hutsun, Sam. R.		09n	02w	2-812	Van Vleet, Lewis	1859	320	18570430	10/5/1859	CC 5	Bk D3-056
Short, Amos M.	51	02n	01e	R043-703	Van Vleet, Lewis	1860	661	18570430	2/17/1860	SI	copy from Wash. D.
Lansdale, R. H.	54	32n	01e	2-041	Whitworth, George F.	1861	320	9/24/1860	9/25/1861	CC 11	pages 37-40
Harris, John	44	30n	01w	2-048	Whitworth, George F.	1861	88	9/24/1860		CC 11	
Wilson, H. C.	37	30n	01w	2-050	Whitworth, George F.	1861	323	9/24/1860		CC 11	
Peabody, R. V.	38	38n	02e	2-058	Whitworth, George F.	1861	211	9/24/1860	2/21/1868	CC 11	
Harris, Daniel		37n	02e	2-083	Whitworth, George F.			9/24/1860		CC 11	
Plummer, A. A.	43	20n	01w	2-097	Whitworth, George F.	1862	159	9/24/1860		CC 11	all of these with
Pettygrove, F. W.	38	30n	01w	2-099	Whitworth, George F.	1860	24	9/24/1860		CC 11	
Pettygrove, F. W.		31n	01w	2-099	Whitworth, George F.	1860	157	9/24/1860	10/22/1860	CC 11	
Pettygrove, F. W.	38	30n	01w	2-099	Whitworth, George F.	1861	481	9/24/1860	10/22/1860	CC 11	
Wilson, Henry C. .	7	30n	01w	2-106	Whitworth, George F.	1860	319	9/24/1860	11/15/1860	CC 11	
Hastings, M. B.		31n	01w	2-110	Whitworth, George F.	1860		9/24/1860		CC 11	
Hastings, M. B.	39	30n	01w	2-110	Whitworth, George F.	1862	636	9/24/1860		CC 11	
Hammond, T. M.	40	30n	01w	2-114	Whitworth, George F.	1862	321	9/24/1860		CC 11	
Briggs, Al	41	30n	01w	2-120	Whitworth, George F.	1860	633	9/24/1860		CC 11	
Bass, Ruel W.	37	31n	01w	2-124	Whitworth, George F.	1862	320	9/24/1860	10/24/1860	CC 11	
Ross, Benj.	39	31n	01w	2-128	Whitworth, George F.	1862		9/24/1860		CC 11	
Thorndyke, J. K.	37	28n	01e	2-131	Whitworth, George F.	1860	318	9/24/1860		CC 11	
Roeder, Henry	37	38n	02e	2-135	Whitworth, George F.	1862	147	9/24/1860		CC 11	
Eldridge, Edward	43	38n	02e	2-139	Whitworth, George F.	1862	3Z1	9/24/1860		CC 11	
Hedge, Jas. G.	41	38n	02e	2-145	Whitworth, George F.	1862	162	9/24/1860		CC 11	
Wallace, Wm,	42	32n	02e	2-150	Whitworth, George F.	1862		9/24/1860		CC 11	
Wallace, Wm.	42	33n	02e	2-150	Whitworth, George F.			9/24/1860		CC 11	
Maddox, R.	59	32n	01e	2-154	Whitworth, George F.	1862	160	9/24/1860	7/23/1862	CC 11	

Claim	No.	Twn	Rng	Notes		Year	Acr.	Cont. Date	Survey Date	Cont. No.	Comments
				Bk-Pg	Surveyor						
Hastie, Thomas	58	32n	01e	2-156	Whitworth, George F.	1862	641	9/24/1860		CC 11	
Walker, Samuel	37	32n	01e	2-162	Whitworth, George F.	1861	248	9/24/1860	4/3/1861	CC 11	
Walker, Samuel	37	33n	01e	2-162	Whitworth, George F.	1861	71	9/24/1860	4/3/1861	CC 11	
Show, Daniel	55	32n	01e	2-172	Whitworth, George F.	1861	160	9/24/1860		CC 11	
Powers, L. B.	60	32n	01e	2-174	Whitworth, George F.	1861		9/24/1860		CC 11	
Roberts, C. E.	45	38n	02e	2-181	Whitworth, George F.	1861	320	9/24/1860	3/21/1861	CC 11	signed by both
Hitchins, Thos.	37	33n	02e	2-766	Whitworth, George F.	1858	89		9/11/1858	CC 8	Bk D3-12
Hitchins, Thos.	39	33n	01e	2-766	Whitworth, George F.	1858	71		9/11/1858	CC 8	Bk D3-12
Miller, Alfred M.	33	33n	01e	2-768	Whitworth, George F.	1858	70		9/14/1858	CC 8	Bk D3-14
Miller, Alfred M.	38	33n	02e	2-768	Whitworth, George F.	1858	90		9/14/1858	CC 8	Bk D3-14
Miller, Caleb	37	33n	01e	2-770	Whitworth, George F.	1858	311		9/15/1858	CC 8	Bk D3-16 to 18
Summers, C. W.	39	32n	01e	2-772	Whitworth, George F.	1858	221		9/16/1858	CC 8	Bk D3 18-20
Summers, C. W.	45	33n	01e	2-772	Whitworth, George F.	1858	99		9/16/1858	CC 8	
Taftson, Martin	38	32n	01e	2-775	Whitworth, George F.	1858	163			CC 8	Bk D3-21
Taftson, Martin	41	33n	01e	2-775	Whitworth, George F.	1858	156			CC 8	
Friend, Ulerick	40	32n	01e	2-777	Whitworth, George F.	1858	293		9/18/1858	CC 8	Bk D3-23
Friend, Ulerick	44	33n	01e	2-777	Whitworth, George F.	1858	29		9/18/1858	CC 8	
Allen, Geo. W. L.	42	33n	01e	2-779	Whitworth, George F.	1858	161			CC 8	Bk D3-25
Elmore, Wm.	43	33n	01e	2-781	Whitworth, George F.	1858	159		9/19/1858	CC 8	Bk D3-27
Walker, Samuel	37	32n	01e	2-784	Whitworth, George F.	1861	248		4/3/1861	CC 11	Bk D3-30 to 35
Walker, Samuel	40	33n	01e	2-784	Whitworth, George F.	1861	72		4/3/1861	CC 11	
Maynard, D. S.	43	24n	04e	2-402	Whitworth, John M.	1874	323		1/28/1874	SI	
Thompson, C.	37	29n	02e	2-790		1861	166		11/29/1861		Bk D3-36
Ellmore, William	43	33n	01e	2-794		1858	159		6/19/1858		BkD3-039, 1882 copy

Claim	No.	Twn	Rng	Notes		Year	Acr.	Cont. Date	Survey Date	Cont. No.	Com- ments
				Bk-Pg	Surveyor						
Shepard, Henry	43	02n	07e	2-797							Bk D3-42, 1882 copy
Shepard, Henry		02n	08e	2-797							Bk D3-42, 1882 copy
Shepard, Henry		03n	07e	2-797							Bk D3-42, 1882 copy
Shepard, Henry		03n	08e	2-797							Bk D3-42, 1882 copy
Malic, Abidgal		02n	01e								No Survey Recorded
Petrain, Joseph		02n	01e								No Survey Recorded
Proutx, Charles		02n	01e								No Survey Recorded
Robie, Abram		02n	01e								No Survey Recorded
Thornton, T. J.		02n	01e								No Survey Recorded
Christ, Philip		02n	02e								No Survey Recorded
Schuh, Henry		02n	02e								No Survey Recorded
Hosmer, Wm. F.		02n	03e								No Survey Recorded
Beaty, George		02n	03w								No Survey Recorded
Snooks, Elisabeth		02n	06e								No Survey Recorded
Baughman, D.		02n	07e								No Survey Recorded
Hardy, E. C.		02n	07e								No Survey Recorded
Joslin, E. S.		03n	01e								No Survey Recorded

Claim	No.	Twn	Rng	Notes		Year	Acr.	Cont. Date	Survey Date	Cont. No.	Com- ments
				Bk-Pg	Surveyor						
Powley, C.	03n		01e								No Survey Recorded
Stanley, John	03n		01e								No Survey Recorded
Knapp, J. B.	03n		01w								No Survey Recorded
Beaty, George	03n		03w								No Survey Recorded
Morris, Madison	03n		07e								No Survey Recorded
Carty, James	04n		01e								No Survey Recorded
Bowers, Jamems	04n		01w								No Survey Recorded
Carty, James	04n		01w								No Survey Recorded
Lancaster, Columbia	04n		01w								No Survey Recorded
Whitman Mission	06n		35e								No Survey Recorded
Danney, Louis	07n		34e								No Survey Recorded
Raymond, Narcisse	07n		34e								No Survey Recorded
Northover, Wm	09n		02e								No Survey Recorded
Perry, Henrietta M	09n		02e								No Survey Recorded
Savage, W. N.	09n		02e								No Survey Recorded
Scarborough, J. S.	09n		02e								No Survey Recorded
Cagle, Wm.	09n		02w								No Survey Recorded

Claim	No.	Twn	Rng	Notes		Year	Ac.	Cont. Date	Survey Date	Cont. No.	Com- ments
				Bk-Pg	Surveyor						
Jackson, ilisha	09n	02w									No Survey Recorded
Whittle, Wm.	09n	02w									No Survey Recorded
McGowan, P.	09n	10w									No Survey Recorded
Cameron, James	09n	11w									No Survey Recorded
Loomis, E. G.	09n	11w									No Survey Recorded
Edwards, Wm,	10n	10w									No Survey Recorded
Pickernall, J. E.	10n	11w									No Survey Recorded
Bristoe, John	10n	11w									No Survey Recorded
Cullin, John	10n	11w									No Survey Recorded
Edwards, Wm. P.	10n	11w									No Survey Recorded
Martindale, Wm.	10n	11w									No Survey Recorded
Sperry, Charles	10n	11w									No Survey Recorded
Bristoe, John	11n	11w									No Survey Recorded
Cruthers, R.	11n	11w									No Survey Recorded
Eastbrook, Geo. T.	11n	11w									No Survey Recorded
Sperry, Charles	11n	11w									No Survey Recorded
Johnson, J. r.	12n	10w									No Survey Recorded

Claim	No.	Twn	Rng	Notes		Year	Ac.	Cont. Date	Survey Date	Cont. No.	Com- ments
				Bk-Pg	Surveyor						
Clark, Isaac	12n	11w									No Survey Recorded
Cruthers, R.	12n	11w									No Survey Recorded
Douglass, John	12n	11w									No Survey Recorded
Brady, C.	14n	10w									No Survey Recorded
Champ, J. W.	14n	10w									No Survey Recorded
Hanson, E. d.	14n	10w									No Survey Recorded
Mabie, James	15n	01w									No Survey Recorded
Smith, Amos	15n	10w									No Survey Recorded
Wilson, E. H.	16n	01e									No Survey Recorded
Thompson, W. O.	17n	02w									No Survey Recorded
Randle, Henry	17n	02w									No Survey Recorded
Wells, W. P.	18n	01e									No Survey Recorded
Bigelow, D. R.	18n	02w									No Survey Recorded
Crossby, C.	18n	02w									No Survey Recorded
Hale, C. H.	18n	02w									No Survey Recorded
Pascal, Ricard	18n	02w									No Survey Recorded
Plumb, W. W.	18n	02w									No Survey Recorded

Claim	No.	Twn	Rng	Notes		Year	Acr.	Cont. Date	Survey Date	Cont. No.	Com- ments
				Bk-Pg	Surveyor						
Walker, R.M.	18n		02w								No Survey Recorded
Anderson, P.	18n		06w								No Survey Recorded
Tobin, H. H.	23n		05e								No Survey Recorded
Brunn, R.	29n		02e								No Survey Recorded
Rodgers, Jacob	30n		04w								No Survey Recorded
Ebey, J. N.	31n		01e								No Survey Recorded
Heill, N. D.	31n		01e								No Survey Recorded
Sebert, Charles	31n		01e								No Survey Recorded
Smith, Jas. S.	31n		01e								No Survey Recorded
Neill, R. C.	31n		01w								No Survey Recorded
Thornton, John	31n		04w								No Survey Recorded
Barrow, B. P.	32n		01e								No Survey Recorded
Ford, L. M.	32n		01e								No Survey Recorded
Hathaway, Eli	32n		01e								No Survey Recorded
Holbrook, R. B.	32n		01e								No Survey Recorded
Howe, S. D.	32n		01e								No Survey Recorded
Maylor, S.	32n		01e								No Survey Recorded

Claim	No.	Twn	Rng	Notes Bk-Pg	Surveyor	Year	Acr.	Cont. Date	Survey Date	Cont. No.	Com- ments
Maylor, T.	32n	01e									No Survey Recorded
Smith, Jas. S.	32n	01e									No Survey Recorded
Miller, Charles	32n	02e									No Survey Recorded
Mounts, James	33n	02e									No Survey Recorded
Mounts, Milton	35n	02e									No Survey Recorded

Donation Land Claim Surveyors and Surveys for the State of Washington by Book and Page

7/4/2018

Claim	No.	Twn	Rng	Notes		Year	Acr.	Cont. Date	Survey Date	Cont. No.	Comments
				Bk-Pg	Surveyor						
Buchanon, Samuel	37	13n	04w	1-003	Stearns, Henry Noble	1857	160	1856	8/22/1857	CC 2	
Decker, J.D.	39	13n	04w	1-005	Stearns, Henry Noble	1858	160	1856	12/13/1858	CC 2	
Buchanon, John	38	13n	03w	1-007	Stearns, Henry Noble	1857	161	1856	12/14/1858	CC 2	
Buchanon, John	38	13n	04w	1-008	Stearns, Henry Noble	1857		1856		CC 2	
Davis, D. H.	41	13n	03w	1-009	Stearns, Henry Noble	1858	320	1856	12/22/1858	CC 2	
Stark, James V.	39	13n	03w	1-012	Stearns, Henry Noble	1858	160	1856	12/27/1858	CC 2	
Ford, Thomas	40	13n	03w	1-014	Stearns, Henry Noble	1859	220	1856		CC 2	
Judson, H.a.	37	13n	03w	1-017	Stearns, Henry Noble	1859	320	1856		CC 2	1357
Davis, L. Adrian	42	13n	03w	1-019	Stearns, Henry Noble	1859	320	1856	1/8/1859	CC 2	
Cottonaire, Mishall	45	11n	01w	1-026	Stearns, Henry Noble	1858	352	1856	4/15/1858	CC 2	
Cottonaire, Mishall	45	12n	01w	1-026	Stearns, Henry Noble	1858	89	1856	4/15/1858	CC 2	352
Sutherland, John	45	11n	02w	1-029	Stearns, Henry Noble	1856	199	1856	4/21/1858	CC 2	115
Bernier, Marall	37	13n	01w	1-031	Stearns, Henry Noble	1858	479	1856	4/24/1858	CC 2	385
Bernier, Marall	37	13n	02w	1-031	Stearns, Henry Noble	1858	161	1856	4/24/1858	CC 2	385
Bemier, Julian '	38	13n	01w	1-035	Stearns, Henry Noble	1858	257	1856		CC 2	385

Claim	No.	Twn	Rng	Notes		Year	Acr.	Cont. Date	Survey Date	Cont. No.	Comments
				Bk-Pg	Surveyor						
Besier, Julian	38	13n	02w	1-035	Stearns, Henry Noble	1858	63.0	1856			CC 2 386
Johnson, Lewis	39	13n	02w	1-039	Stearns, Henry Noble	1857	320	1856	10/20/1857		CC 2 DLC4
Wilson, A. S.	41	13n	02w	1-041	Stearns, Henry Noble	1857	86	1856			CC 2
Wilson, A.S.	41	14n	02w	1-041	Stearns, Henry Noble	1857	74	1856			CC 2 981
Mills, Elkana	42	13n	02w	1-043	Stearns, Henry Noble	1857	482	1856	11/18/1859		CC 2
Mills, Elkana	42	14n	02w	1-043	Stearns, Henry Noble	1857	159	1856	11/18/1859		CC 2
Gates, Levi D.	43	13n	06w	1-046	Stearns, Henry Noble	1859		1856			CC 2 927
Gates, Levi	44	13n	03w	1-048	Stearns, Henry Noble	1859	160	1856			CC 2 108
Cochran, James C.	44	14n	02w	1-054	Stearns, Henry Noble	1857	639	1856	8/7/1857		CC 2
Saunders, S.S.	38	14n	02w	1-057	Stearns, Henry Noble	1860	639	1856			CC 2 285
Stearns, H.N.	37	14n	03w	1-060	Stearns, Henry Noble	1857	159	1856			CC 2 891
Roundtree, J.H.	39	16n	04w	1-062	Stearns, Henry Noble	1860	294	1856			CC 2 745
Spinning, Chas.	45	13n	03w	1-067	Stearns, Henry Noble	1861	320	1856			CC 2 907
Spinning, Benj. M.	46	13n	03w	1-069	Stearns, Henry Noble	1861	161	1856	11/8/1861		CC 2
McCormick, Andrew	3?	16n	04w	1-075	Berry, Thomas F.	1858	321	1856	7/14/1858		CC 3
Lum, James K.	37	15n	02w	1-079	Berry, Thomas F.	1858	51	1856			CC 3
Lum, James K.	3?	14n	02w	1-079	Berry, Thomas F.	1859	110	1856	10/21/1858		CC 3
Wood, Isaac	39	18n	01w	1-080	Berry, Thomas F.	1858	320	1856			CC 3
Shaw, Joseph	41	19n	02w	1-083	Berry, Thomas F.	1858	163	1856			CC 3
Glasgow, Thos. W.	39	16n	01w	1-084	Berry, Thomas F.	1857	319	1856			CC 3

Claim	No.	Twn	Rng	Notes		Year	Acr.	Cont. Date	Survey Date	Cont. No.	Comments
				Bk-Pg	Surveyor						
Linkliter, Thomas	37	16n	01w	1-085	Berry, Thomas F.	1857	308	1856	8/11/1857	CC	3
Linkliter, Thomas	40	16n	01e	1-085	Berry, Thomas F.	1857	13	1856	8/11/1857	CC	3
Burntrager, D.E.	42	19n	02w	1-087	Berry, Thomas F.	1858	320	1856		CC	3
Allen, E J	43	19n	02w	1-088	Berry, Thomas F.	1858	160	1856		CC	3
Tykle, George	44	19n	02w	1-089	Berry, Thomas F.	1858	161	1856		CC	3
Dickerson, John B.	48	18n	02w	1-090	Berry, Thomas F.	1857	320	1856		CC	3
Austin, B W	49	18n	02w	1-091	Berry, Thomas F.	1857	119	1856		CC	3
Ford, Sidney S.	39	14n	03w	1-092	Berry, Thomas F.	1858	311	1856	10/18/1858	CC	3
Ford, Sidney S.	42	15n	03w	1-092	Berry, Thomas F.	1858	329	1856		CC	3
Sylvester, Emund	4?	18n	02w	1-095	Berry, Thomas F.	1858	320	1856		CC	3
Offit, Levi H.	56	18n	02w	1-096	Berry, Thomas F.	1857	163	1856		CC	3
Smith, R. J.	42	18n	01w	1-097	Berry, Thomas F.	1857	159	1856		CC	3
Brooks, Q.A.	39	19n	02w	1-098	Berry, Thomas F.	1857	161	1856		CC	3
Billings, William	37	19n	02w	1-099	Berry, Thomas F.	1857	322	1856		CC	3
Chambers, John	37	17n	01w	1-100	Berry, Thomas F.	1857	321	1856		CC	3
Marsh, Edwin	4	18n	02w	1-102	Berry, Thomas F.	1857	160	1856		CC	3
Dobbin, Wm. C.	37	18n	02w	1-103	Berry, Thomas F.	1857	160	1856		CC	3
Whitworth, Geo. F.	44	18n	02w	1-104	Berry, Thomas F.	1857	320	1856		CC	3
Swan, J.M.	41	18n	02w	1-105	Berry, Thomas F.	1857	318	1856		CC	3
Gray, Alex	40	19n	02w	1-106	Berry, Thomas F.	1857	160	1856		CC	3
O'Bryant, H.P.O.	40	18n	02w	1-107	Berry, Thomas F.	1857		1856		CC	3
Barnes, Nelson	37	17n	02w	1-108	Berry, Thomas F.	1856	320	1856	5/16/1856	CC	3 date?
Barnes, Nelson	65	18n	02w	1-108A	Berry, Thomas F.	1856		1856	5/16/1856	CC	3
Hogdan, Stephen	38	16n	01w	1-109	Berry, Thomas F.	1857	640	1856	8/14/1857	CC	3
Davenport, Samuel	37	16n	01w	1-110	Berry, Thomas F.	1857	321	1856	8/15/1857	CC	3
Beaty, D.C.	40	17n	03w	1-111	Berry, Thomas F.	1858	160	1856	5/11/1857	CC	3
Kizer, Daniel	38	17n	03w	1-112	Berry, Thomas F.	1858	320	1856		CC	3

Claim	No.	Twn	Rng	Notes		Year	Acr.	Cont. Date	Survey Date	Cont. No.	Comments
				Bk-Pg	Surveyor						
Holmes, Samuel	39	17n	03w	1-114	Berry, Thomas F.	1858	320	1856			CC 3
Canby, James	38	16n	03w	1-115	Berry, Thomas F.	1858	41	1856	7/15/1858		CC 3
Canby, James	48	16n	04w	1-115	Berry, Thomas F.	1858	121	1856	7/15/1858		CC 3
Packwood, Wm.	37	18n	01e	1-117	Berry, Thomas F.	1859	325	1856			CC 3
Cross, Frank	27	18n	03w	1-120	Berry, Thomas F.	1858	132	1856			CC 3
Cross, Frank	37	19n	03w	1-120	Berry, Thomas F.	1858	33	1856	9/10/1858		CC 3
Case, Lawton	37	16n	02w	1-121	Berry, Thomas F.	1858	320	1856			CC 3
Sergeant, E.N.	46	16n	03w	1-122	Berry, Thomas F.	1858	320	1856			CC 3
Baker, C.B.	45	16n	03w	1-123	Berry, Thomas F.	1858	320	1856			CC 3
Byles, James	38	16n	03w	1-125	Berry, Thomas F.	1858	50	1856	4/24/1858		CC 3
Byles, James	44	15n	03w	1-125	Berry, Thomas F.	1858	273	1856	4/24/1858		CC 3
Byles, David F.	47	16n	03w	1-126	Berry, Thomas F.	1858	320	1856			CC 3
Parsons, Wm. S.	38	18n	01w	1-128	Berry, Thomas F.	1858	319	1856			CC 3
Butler, J.L.	51	18n	02w	1-129	Berry, Thomas F.	1859	322	1856			CC 3
Low, John N.	40	18n	01w	1-131	Berry, Thomas F.	1859	240	1856			CC 3
Low, John N.	50	18n	02w	1-131	Berry, Thomas F.	1859	79	1856			CC 3
White, William	38	17n	01e	1-132	Berry, Thomas F.	1859	643	1856	10/21/1859		CC 3
Northcraft, Philip	43	16n	01w	1-133	Berry, Thomas F.	1863		1856	10/21/1859		CC 3
Frazier, Andrew	37	19n	01w	1-134	Berry, Thomas F.	1858	323	1856			CC 3
Eaton, Nathan	37	17n	01e	1-135	Berry, Thomas F.	1858	313	1856	3/25/1858		CC 3
Eaton, Nathan	38	17n	01w	1-135	Berry, Thomas F.	1858	12	1856	3/25/1858		CC 3
Simmons, M. F.	39	20n	03w	1-137	Berry, Thomas F.	1859	640	1856			CC 3
Brown, B.F.	62	18n	02w	1-139	Berry, Thomas F.	1858	322	1856			CC 3
French, G. W.	66	18n	02w	1-140	Berry, Thomas F.	1858	322	1856			CC 3
Laws, Andrew	50	16n	03w	1-141	Berry, Thomas F.	1858	161	1856			CC 3
Ecler, J.O.	38	21n	03w	1-142	Berry, Thomas F.			1856			CC 3
Hall, Alfred	38	20n	03w	1-143	Berry, Thomas F.	1859	315	1856			CC 3

Claim	No.	Twn	Rng	Notes		Year	Acr.	Cont. Date	Survey Date	Cont. No.	Comments
				Bk-Pg	Surveyor						
Pattison, James	39	17n	01w	1-145	Berry, Thomas F.	1859	640	1856	4/15/1859	CC	3
Pattison, Wm. Sr.	41	17n	01w	1-146	Berry, Thomas F.	1859	643	1856	4/16/1859	CC	3
Cornell, John	40	17n	02w	1-148	Berry, Thomas F.	1859	304	1856	5/12/1859	CC	3
Gangloff, Augustin	39	15n	03w	1-149	Berry, Thomas F.	1859	317	1856	5/2/1860	CC	3
Gangloff, Augustin	39	16n	03w	1-149	Berry, Thomas F.	1859		1856	5/2/1859	CC	3
Dofflemyer, Isaac	39	19n	02w	1-150	Berry, Thomas F.	1857	320	1856		CC	3
Miers, Joel	39	18n	01e	1-151	Berry, Thomas F.	1859	320	1856		CC	3
Agnew, G A C	67	18n	02w	1-153	Berry, Thomas F.	1859	160	1856		CC	3
Newaan, W.B .D.	38	16n	03w	1-154	Berry, Thomas F.	1859	160	1856		CC	3
Croll, Jacob	39	16n	03w	1-155	Berry, Thomas F.	1859	160	1856		CC	3
Croll, Jacob	39	16n	05w	1-155	Berry, Thomas F.	1859		1856		CC	3 DLC 8
Barnes, W.H.	38	17n	02w	1-156	Berry, Thomas F.	1856	311	1856	5/26/1856	CC	3
Shelton, David	37	20n	03w	1-157	Berry, Thomas F.	1857	643	1856		CC	3
Shelton, David	37	20n	04w	1-157	Berry, Thomas F.	1857		1856		CC	3
Baker, E.E.	40	16n	03w	1-160	Berry, Thomas F.	1857	320	1856		CC	3 DLC 5
Laws, John	41	16n	03w	1-161	Berry, Thomas F.	1857	321	1856		CC	3
Dodge, R. B.	37	16n	03w	1-162	Berry, Thomas F.	1857	160	1856		CC	3
Quinn, Parson	42	16n	03w	1-163	Berry, Thomas F.	1857	160	1856		CC	3
Waddle, Robert	37	16n	03w	1-165	Berry, Thomas F.	1857		1856	10/26/1857	CC	3
Waddle, Robert	43	17n	03w	1-165	Berry, Thomas F.	1857	320	1856	10/26/1857	CC	3
Hayes, Putnam	43	18n	02w	1-166	Berry, Thomas F.	1857	323	1856		CC	3
Lewark, P.F.	37	15n	03w	1-168	Berry, Thomas F.	1858	322	1856		CC	3
Durgan, D.D.	40	15n	03w	1-169	Berry, Thomas F.	1860	319	1856		CC	3
McAllister, James	40	18n	01e	1-171	Berry, Thomas F.	1860	640	1856	8/213/1860	CC	3
Hurd, Moses	59	18n	02w	1-172	Berry, Thomas F.	1857	325	1856	10/15/1857	CC	3
Percival, S.W.	55	18n	02w	1-174	Berry, Thomas F.	1857	322	1856	4/20/1857	CC	3
Martin, Wm.	43	16n	02w	1-175	Berry, Thomas F.	1859	160	1856	9/19/1859	CC	3

Claim	No.	Twn	Rng	Notes		Year	Acr.	Cont. Date	Survey Date	Cont. No.	Comments
				Bk-Pg	Surveyor						
Sears, E.K.	42	16n	01w	1-176	Berry, Thomas F.	1859	268	1856	11/20/1859	CC	3
Mine, Wm.	42	16n	02w	1-176	Berry, Thomas F.	1859	52	1856		CC	3
Sears, E.E.	46	16n	02w	1-176	Berry, Thomas F.	1859		1856		CC	3
Frost, G. H.	42	15n	01w	1-177	Berry, Thomas F.	1859	277	1856		CC	3
Frost, G. H.	42	15n	02w	1-177	Berry, Thomas F.	1859	45	1856		CC	3
Mize, Wm.	41	15n	02w	1-178	Berry, Thomas F.	1859	160	1856	9/23/1859	CC	3
Mize, Wm.	42	16n	02w	1-178	Berry, Thomas F.	1859	160	1856	9/23/1862	CC	3
Tilly, Abram		16n	02w	1-180	Berry, Thomas F.	1859	317	1856		CC	3
Crowder, Reuben	38	16n	02w	1-181	Berry, Thomas F.	1859	20	1856	9/24/1857	CC	3
Crowder, Reuben	39	16n	01w	1-181	Berry, Thomas F.	1859	169	1856	9/24/1857	CC	3
Crowder, Reuben	44	15n	01w	1-181	Berry, Thomas F.	1859	124	1856	9/24/1857	CC	3
Crowder, Reuben	45	15n	02w	1-181	Berry, Thomas F.	1859	8	1856	9/24/1857	CC	3
Head, James	52	18n	02w	1-183	Berry, Thomas F.	1859	227	1856		CC	3
Rabbeson, Al.	42	17n	01w	1-184	Berry, Thomas F.	1859	312	1856		CC	3
Dunham, Wm.	40	17n	01w	1-185	Berry, Thomas F.	1860	167	1856	1/20/1860	CC	3
Dunham, Wm,	41	18n	01w	1-185	Berry, Thomas F.	1860	155	1856		CC	3
Axtel, Josephus	41	15n	03w	1-186	Berry, Thomas F.	1860	240	1856	2/24/1860	CC	3
Axtel, Josephus	43	15n	02w	1-186	Berry, Thomas F.	1860	80	1856	2/24/1860	CC	3
Morrow, Wm. M.	40	20n	03w	1-188	Berry, Thomas F.	1860	322	1856		CC	3
Byles, Charles	44	16n	02w	1-190	Berry, Thomas F.	1860	320	1856		CC	3
Wheeler, Charles	37	16n	02e	1-191	Berry, Thomas F.	1858	81	1856	3/23/1858	CC	3
Wheeler, Charles	37	17n	02e	1-191	Berry, Thomas F.	1858	239	1856	3/23/1858	CC	3
Northcraft, Philip D.	39	15n	01w	1-193	Berry, Thomas F.	1863		1856		CC	3
Northcraft, Philip D.	43	16n	01w	1-193	Berry, Thomas F.	1863	135	1856		CC	3
Shazer, Geo. Wm.	38	18n	01e	1-194	Berry, Thomas F.	1859	640	1856		CC	3
Hayes, Smith	60	18n	02w	1-195	Berry, Thomas F.	1856	301	1856		CC	3
French, Samuel P.	49	16n	03w	1-197	Berry, Thomas F.	1858	160	1856		CC	3

Claim	No.	Twn	Rng	Notes		Year	Acr.	Cont. Date	Survey Date	Cont. No.	Comments
				Bk-Pg	Surveyor						
Sargent, Asher W.	39	16n	02w	1-198	Berry, Thomas F.	1860	117	1856	7/5/1860	CC 3	
Sargent, Asher W.	50	16n	03w	1-198	Berry, Thomas F.	1860	206	1856	7/5/1860	CC 3	
Sargent, Ashur	41	16n	02w	1-199	Berry, Thomas F.	1860	240	1856	7/6/1860	CC 3	
Sargent, Ashur	51	16n	03w	1-199	Berry, Thomas F.	1860	398	1856	7/6/1860	CC 3	
Warren, Alanson	58	1Sn	02w	1-200	Berry, Thomas F.	1861	313	1856		CC 3	
Moore, A.W.	45	19n	02w	1-201	Berry, Thomas F.	1860	160	1856		CC 3	
Lyle, Wm.	46	19n	02w	1-202	Berry, Thomas F.	1860	160	1856		CC 3	
Van Warner, Charls	40	15n	02w	1-203	Berry, Thomas F.	1861	322	1856		CC 3	
Kritzer, Noah	40	14n	02w	1-204	Berry, Thomas F.	1861	160	1856		CC 3	
Borst, Joseph	38	14n	02w	1-205	Berry, Thomas F.	1860	204	1856	8/6/1860	CC 3	
Borst, Joseph	39	14n	03w	1-205	Berry, Thomas F.	1860	119	1856	8/6/1860	CC 3	
Holmes, Wm.	41	14n	02w	1-207	Berry, Thomas F.	1861	320	1856		CC 3	
Gibson, Joseph	47	16n	02w	1-208	Berry, Thomas F.	1861	160	1856	4/11/1861	CC 3	
Armstrong, B C	37	16n	05w	1-209	Berry, Thomas F.	1862	160	1856	5/18/1862	CC 3	
Rockey, James	38	06n	01w	1-217	Strong, William	1858	322	8/15/1857	10/11/1858	CC 6	John Newsom, compass man, 8/19/1857, for all but 8n 4w in 1862
Dray, Joseph	37	06n	01w	1-219	Strong, William	1858	536	8/15/1857		CC 6	
Henesell, Smith	39	06n	02w	1-219	Strong, William	1860	106	8/15/1857		CC 6	
Henesell, Smith	37	06n	01w	1-219	Strong, William			8/15/1857		CC 6	
Dray, Joseph	37	07n	01w	1-223	Strong, William	1858	192	8/15/1857	10/31/1858	CC 6	
Dray, Joseph	40	06n	01w	1-223	Strong, William	1858	40	8/15/1857	10/31/1858	CC 6	
Dray, Joseph	40	07n	02w	1-223	Strong, William	1858	74	8/15/1857	10/31/1858	CC 6	
Dray, Joseph	38	06n	02w	1-223	Strong, William	1860	11	8/15/1857	10/31/1858	CC 6	
Dray, C.H.	38	06n	01w	1-227	Strong, William	1858	58	8/15/1857		CC 6	
Dray, C.H.	41	07n	01w	1-227	Strong, William	1860	205	8/15/1857		CC 6	

Claim	No.	Twn	Rng	Notes		Year	Acr.	Cont. Date	Survey Date	Cont. No.	Comments
				Bk-Pg	Surveyor						
Phalen, F. M.	39	06n	01w	1-230	Strong, William	1860	87	8/15/1857		CC	6
Phalen, F.M.	42	07n	01w	1-230	Strong, William	1860	75	8/15/1857		CC	6
Davenport, John	43	06n	01w	1-232	Strong, William	1858	160	8/15/1857	10/17/1858	CC	6
Ahles, Jacob	44	06n	01w	1-234	Strong, William	1860	320	8/15/1857		CC	6
LaDue, Crumline	46	08n	03w	1-237	Strong, William	1858	574	8/15/1857		CC	6
Girty, S. P.	40	07n	01w	1-237	Strong, William	1860	160	8/15/1857		CC	6
Ward, F. W.	41	07n	01w	1-238	Strong, William	1860	259	8/15/1857		CC	6
Ward, F. W.	41	07n	02w	1-238	Strong, William	1860	61	8/15/1857		CC	6
Anderson, Neil	42	07n	01w	1-241	Strong, William	1860	104	8/15/1857		CC	6
Anderson, Neil	42	07n	02w	1-241	Strong, William	1860	57	8/15/1857		CC	6
Blackeny, J. W.	43	07n	02w	1-246	Strong, William	1857		8/15/1857		CC	6
Huntington, Daniel	44	07n	02w	1-248	Strong, William	1860	321	8/15/1857		CC	6
Huntington, James	43	07n	02w	1-250	Strong, William	1860	287	8/15/1857	10/2/1857	CC	6
Huntington, James	45	08n	02w	1-250	Strong, William	1860	36	8/15/1857	10/2/1857	CC	6
Wallace, Victor M.	46	07n	02w	1-252	Strong, William	1857	561	8/15/1857	10/3/1857	CC	6
Wallace, V.M.	46	08n	02w	1-252	Strong, William	1860	561	8/15/1857		CC	6
Wallace, Victor M.	42	07n	02w	1-252	Strong, William	1861	78	8/15/1857	10/3/1857	CC	6
Huntington, H. D.	47	07n	02w	1-255	Strong, William	1860	640	8/15/1857		CC	6
Smith, R.C.	48	07n	02w	1-259	Strong, William	1860	317	8/15/1857		CC	6
Busbee, J. (Heirs)	49	07n	02w	1-261	Strong, William	1860	635	8/15/1857		CC	6
Stone, Nathaniel	43	07n	02w	1-263	Strong, William	1857	487	8/15/1857	10/14/1857	CC	6
Stone, Nathaniel	43	08n	02w	1-263	Strong, William	1858	151	8/15/1857	10/14/1857	CC	6
Fowler, Jesse	51	07n	02w	1-265	Strong, William	1857	91	8/15/1857	10/19/1857	CC	6
Fowler, Jesse	44	08n	02w	1-265	Strong, William	1860	550	8/15/1857	10/19/1857	CC	6
Hutchinson, Wm.	52	07n	02w	1-269	Strong, William	1860	320	8/15/1857	10/6/1857	CC	6
George, Orland	37	07n	02w	1-271	Strong, William	1858	195	8/15/1857	9/3/1858	CC	6
George, Orland	37	07n	03w	1-271	Strong, William	1858	1	8/15/1857	9/3/1858	CC	6

Claim	No.	Twn	Rng	Notes		Year	Acr.	Cont. Date	Survey Date	Cont. No.	Comments
				Bk-Pg	Surveyor						
George, Orland	37	08n	02w	1-271	Strong, William	1858	124	8/15/1857	9/3/1858	CC	6
Jean, Wesley	38	07n	02w	1-273	Strong, William	1858	320	8/15/1857	9/4/1858	CC	6
Stone, Noyes	39	07n	02w	1-276	Strong, William	1860	29	8/15/1857		CC	6
Stone, Noyes	45	08n	02w	1-276	Strong, William	1860	131	8/15/1857		CC	6
Crawford, P.W.	47	08n	02w	1-281	Strong, William	1860	323	8/15/1857	10/5/1857	CC	6
Redpath, Adam	48	08n	02w	1-282	Strong, William	1860	161	8/15/1857		CC	6
Smith, F.B.	49	08n	02w	1-285	Strong, William	1860	318	8/15/1857		CC	6
King, Wm. D.	50	08n	02w	1-287	Strong, William	1860	320	8/15/1857		CC	6
Northn, Winthrop	51	08n	02w	1-289	Strong, William	1860	319	8/15/1857		CC	6
Ostrander, Abel	52	08n	02w	1-291	Strong, William	1860	159	8/15/1857		CC	6
Ostrander, Nathan	53	08n	02w	1-293	Strong, William	1860	221	8/15/1857		CC	6
Washburn, Samuel	54	08n	02w	1-295	Strong, William	1860	161	8/15/1857		CC	6
Catlin, Seth	55	08n	02w	1-297	Strong, William	1860	643	8/15/1857		CC	6
Leonard, C.	56	08n	02w	1-299	Strong, William	1860	312	8/15/1857		CC	6
Crawford, Alex	57	08n	02w	1-300	Strong, William	1860	321	8/15/1857		CC	6
Hayes, Wm.	58	08n	02w	1-302	Strong, William	1860	320	8/15/1857		CC	6
Laffeg, Berhard	59	08n	02w	1-303	Strong, William	1860	322	8/15/1857	11/2/1857	CC	6
McMillan,- Hugh	60	08n	02w	1-305	Strong, William	1860	318	8/15/1857		CC	6
Washburn, Alfred	61	08n	02w	1-307	Strong, William	1860	318	8/15/1857		CC	6
Roe, Thomas	62	08n	02w	1-310	Strong, William	1858	287	8/15/1857		CC	6
Smith, L.P.	63	08n	02w	1-312	Strong, William	1860	319	8/15/1857		CC	6
McCorcle, Wm. A.L.	64	08n	02w	1-314	Strong, William	1860	320	8/15/1857		CC	6
Chapman, Enoch	65	08n	02w	1-316	Strong, William	1860	319	8/15/1857		CC	6
Black, John	66	08n	02w	1-318	Strong, William	1860		8/15/1857		CC	6
Tonner, Ezra	67	08n	02w	1-320	Strong, William	1860	322	8/15/1857		CC	6
Brazen, A. A.	40	08n	02w	1-322	Strong, William	1860	231	8/15/1857		CC	6

Claim	No.	Twn	Rng	Notes		Year	Acr.	Cont. Date	Survey Date	Cont. No.	Comments
				Bk-Pg	Surveyor						
Brazen, Edmond D.	68	08n	02w	1-324	Strong, William	1860	307	8/15/1857		CC 6	
Carroll, William	38	08n	02w	1-326	Strong, William	1860	320	8/15/1857		CC 6	
Miller, Ziba S.	39	08n	02w	1-327	Strong, William	1860	161	8/15/1857		CC 6	
Rue, Taylor	69	08n	02w	1-329	Strong, William	1860	638	8/15/1857		CC 6	
Little, Daniel	43	08n	02w	1-331	Strong, William	1858	125	8/15/1857		CC 6	
Little, Daniel	70	09n	02w	1-331	Strong, William	1858	26	8/15/1857		CC 6	
LaDue, Crumline	38	08n	02w	1-337	Strong, William	1858	67	8/15/1857	9/6/1858	CC 6	
LaDue, Crumline	38	08n	03w	1-337	Strong, William	1858	573	8/15/1857	9/6/1858	CC 6	
Barlow, George	39	08n	03w	1-340	Strong, William	1858	327	8/15/1857		CC 6	
Schamharst, F.C.	38	08n	04w	1-345	Strong, William	1861	159	8/15/1857		CC 6	
Ginzendorfer, John	37	08n	04w	1-347	Strong, William	1858	323	8/15/1857		CC 6	
Abernathy, A S	39	08n	04w	1-350	Strong, William	1858	637	8/15/1857		CC 6	
Bernie, James	37	08n	06w	1-358	Strong, William	1858	637	8/15/1857	9/22/1858	CC 6	
Anderson, A C	37	08n	05w	1-361	Strong, William	1858	322	8/15/1857	9/24/1858	CC 6	
Anderson, A C	38	08n	06w	1-361	Strong, William	1858	265	8/15/1857	9/24/1858	CC 6	
Strong, Wm.	39	08n	06w	1-364	Strong, William	1858	210	8/15/1857	9/27/1858	CC 6	
Strong, Wm,	39	09n	06w	1-364	Strong, William	1858		8/15/1857	9/27/1858	CC 6	
Bearas, Newel	40	08n	06w	1-367	Strong, William	1858	12	8/15/1857	9/30/1858	CC 6	
Bearss, Newel	40	09n	06w	1-367	Strong, William	1858		8/15/1857	9/30/1858	CC 6	
Dray, Thompson	41	08n	06w	1-369	Strong, William	1858	18	8/15/1857	10/1/1858	CC 6	
Dray, Thompson	41	09n	06w	1-369	Strong, William	1858		8/15/1857	10/1/1858	CC 6	
Clark, Alexander C.	40	08n	04w	1-378	Strong, William	1862	321	8/15/1857	10/10/1862	CC 6	Peter W. Crawford, compassman for these three DLC's in 8n 4w in 1862
Miller, Simon	38	08n	04w	1-380	Strong, William	1862	41	8/15/1857	10/13/1862	CC 6	

Claim	No.	Twn	Rng	Notes		Year	Acr.	Cont. Date	Survey Date	Cont. No.	Comments
				Bk-Pg	Surveyor						
Maygers, Charles	42	08n	04w	1-383	Strong, William	1862	313	8/15/1857	10/14/1862	CC	6
Fletcher, Thos. J.	51	02n	03e	1-391	Farnsworth, Levi	1858	320	1/11/1858	6/28/1858	CC	7
Schue, Eherhart	50	02n	03e	1-393	Farnsworth, Levi	1858	320	1/11/1858		CC	7
Ollis, Daniel	52	02n	03e	1-396	Farnsworth, Levi	1858	320	1/11/1858		CC	7
Welden, Robert	37	06n	01w	1-401	Farnsworth, Levi	1859	321	1/11/1858	10/28/1859	CC	7
Caples, H. L.	53	05n	01w	1-404	Farnsworth, Levi	1859	324	1/11/1858		CC	7
Butts, S.	55	05n	01w	1-406	Farnsworth, Levi	1859	157	1/11/1858		CC	7
Bratton, William	51	05n	01e	1-408	Farnsworth, Levi	1859	283	1/11/1858		CC	7
Bratton, William	39	05n	01w	1-408	Van Vleet, Lewis	1859	37	18570430		CC	7
Lishan, Samuel	42	05n	01e	1-411	Farnsworth, Levi	1859	632	1/11/1858		CC	7
Forbister, Thomas	43	05n	01e	1-414	Farnsworth, Levi	1859	160	1/11/1858		CC	7
Hendricks, S.	42	04n	01w	1-416	Farnsworth, Levi	1860	162	1/11/1858		CC	7
Thing, George	43	04n	01w	1-418	Farnsworth, Levi	1860	161	1/11/1858		CC	7
Telle, Benj.	40	04n	01w	1-422	Farnsworth, Levi	1860	276	1/11/1858		CC	7
Burrows, George	39	04n	01w	1-425	Farnsworth, Levi	1860	549	1/11/1858		CC	7
McCarty, Ed.	41	02n	02e	1-429	Farnsworth, Levi	1860	160	1/11/1858		CC	7
Douthit, Levi	52	02n	02e	1-431	Farnsworth, Levi	1860	321	1/11/1858	4/3/1860	CC	7
Earnest, G.B.	49	02n	01e	1-434	Farnsworth, Levi	1860	131	1/11/1858		CC	7
Earnest, G.B.	55	02n	02e	1-434	Farnsworth, Levi	1860	21	1/11/1858		CC	7 DLC9
Jennison, James	45	02n	02e	1-436	Farnsworth, Levi	1860	320	1/11/1858		CC	7
Durgan, Joseph	43	02n	01e	1-439	Farnsworth, Levi	1860	262	1/11/1858	4/4/1860	CC	7
Durgan, Joseph	51	02n	01e	1-439	Farnsworth, Levi	1860	58	1/11/1858	4/4/1860	CC	7
Nurton, Robert	53	02n	02e	1-441	Farnsworth, Levi	1860	160	1/11/1858		CC	7
Gee, William	44	04n	01w	1-443	Farnsworth, Levi	1859	310	1/11/1858		CC	7
Kelly, Wm.	37	02n	01e	1-446	Farnsworth, Levi	1860	319	1/11/1858		CC	7
Fisher, Sol W.	41	01n	02e	1-448	Farnsworth, Levi	1859	160	1/11/1858		CC	7
Wright, Joseph	48	02n	01e	1-451	Farnsworth, Levi	1860	77	1/11/1858	6/15/1860	CC	7

Claim	No.	Twn	Rng	Notes		Year	Acr.	Cont. Date	Survey Date	Cont. No.	Comments
				Bk-Pg	Surveyor						
Wright, Joseph	54	02n	02e	1-451	Farnsworth, Levi	1860	240	1/11/1858	6/15/1860	CC 7	
Nurton, Thomas	56	02n	02e	1-453	Farnsworth, Levi	1860	320	1/11/1858	7/15/1860	CC 7	
Donegan, Patrick	72	02n	02e	1-459	Farnsworth, Levi	1863	324	1/11/1858	6/15/1863	CC 7	
Sturges, David	42	02n	01w	1-461	Farnsworth, Levi	1860		1/11/1858	5/11/1860	CC 7	
Sturges, David	46	02n	01w	1-461	Farnsworth, Levi	1860	643	1/11/1858	5/11/1860	CC 7	
Sturges, David	46	03n	01w	1-461	Farnsworth, Levi	1860	643	1/11/1858	5/11/1860	CC 7	DLC 3
Dillon, Wm.	37	02n	01w	1-463	Farnsworth, Levi	1860	642	1/11/1858		CC 7	
Morrow, John	67	02n	02e	1-465	Farnsworth, Levi	1160	639	1/11/1858		CC 7	
Marble, Ansil	41	02n	01e	1-467	Farnsworth, Levi	1860	315	1/11/1858		CC 7	
Hendrickson, William	40	02n	01e	1-468	Farnsworth, Levi	1860	526	1/11/1858	7/18/1860	CC 7	
Hendrickson, Wm.	47	02n	01w	1-468	Farnsworth, Levi	1860	526	1/11/1858	7/18/1860	CC 7	
Hendrickson, William	47	02n	01w	1-468	Farnsworth, Levi	1860		1/11/1858	7/18/1860	CC 7	
Hatton, W.S.	39	02n	01e	1-471	Farnsworth, Levi	1860	135	1/11/1858		CC 7	
Hatton, W.S.	39	02n	01w	1-471	Farnsworth, Levi	1860		1/11/1858	8/30/1860	CC 7	
Hatton, W.S.	46	02n	01e	1-471	Farnsworth, Levi	1860	526	1/11/1858	8/30/1860	CC 7	
Butts, Stephen	52	05n	01w	1-474	Farnsworth, Levi	1860	319	1/11/1858		CC 7	
Dillon, John	39	03n	01e	1-476	Farnsworth, Levi	1860	618	1/11/1858		CC 7	
Dillon, John	39	03n	01w	1-476	Farnsworth, Levi	1860		1/11/1858	10/22/1860	CC 7	
Dillon, John	43	03n	01e	1-476	Farnsworth, Levi	1860		1/11/1858	10/22/1860	CC 7	
Dillon, John	43	03n	01w	1-476	Farnsworth, Levi	1860		1/11/1858		CC 7	
Bozarth, Milly	41	05n	01e	1-478	Farnsworth, Levi	1860	604	1/11/1858		CC 7	
Bozarth, Milly	48	05n	01w	1-478	Farnsworth, Levi	1860		1/11/1858		CC 7	
Bozarth, O. W.	40	05n	01e	1-480	Farnsworth, Levi	1860	161	1/11/1858		CC 7	
Quigley, Arthur	37	04n	01e	1-481	Farnsworth, Levi	1860	319	1/11/1858		CC 7	
Quigley, Arthur	38	04n	01w	1-481	Farnsworth, Levi	1860		1/11/1858		CC 7	
Fowler, F. A.	37	04n	01w	1-483	Farnsworth, Levi	1860	638	1/11/1858	12/27/1860	CC 7	
Mathews, Samuel	52	02n	01e	1-485	Farnsworth, Levi	1861	260	1/11/1858		CC 7	

Claim	No.	Twn	Rng	Notes		Year	Acr.	Cont. Date	Survey Date	Cont. No.	Comments
				Bk-Pg	Surveyor						
Mathews, Samuel	62	03n	01e	1-485	Farnsworth, Levi	1861		1/11/1858			CC 7
Moore, Ed	28	02n	01e	1-488	Farnsworth, Levi	1860	142	1/11/1858			CC 7
Moore, Ed	40	02n	02e	1-488	Farnsworth, Levi	1860	18	1/11/1858			CC 7
Nye, J. W.	41	01n	02e	1-490	Farnsworth, Levi	1861	641	1/11/1858	1/8/1861		CC 7
Nye, J.W.	41	02n	01e	1-490	Farnsworth, Levi	1861	641	1/11/1858			CC 7
Hendrickson, Wm,	49	02n	01e	1-490	Farnsworth, Levi	1861		1/11/1858			CC 7
Nye, J.W.	49	02n	02e	1-490	Farnsworth, Levi	1861		1/11/1858			CC 7
Ryan, Wm.	39	02n	01e	1-492	Farnsworth, Levi	1861	639	1/11/1858			CC 7
Tomlinson, Elijah	42	02n	01e	1-494	Farnsworth, Levi	1860	321	1/11/1858			CC 7
Tomlinson, Elijah	50	01n	02e	1-494	Farnsworth, Levi	1860		1/11/1858			CC 7
Goldbeck, William	70	02n	02e	1-497	Farnsworth, Levi	1863	158	1/11/1858			CC 7
Hathaway, W. R.	47	03n	01e	1-503	Farnsworth, Levi	1861		1/11/1858	9/13/1861		CC 7
Hathaway, W. R.	49	03n	01w	1-503	Farnsworth, Levi	1861	318	1/11/1858	9/13/1861		CC 7
Simmons, Wm.	45	01n	02e	1-505	Farnsworth, Levi	1861		1/11/1858	10/15/1861		CC 7
Simmons, Wm.	50	01n	03e	1-505	Farnsworth, Levi	1861	640	1/11/1858	10/15/1861		CC 7
Mathews, John H.	38	02n	01w	1-507	Farnsworth, Levi	1861		1/11/1858	6/3/1861		CC 7
Mathews, John H.	44	02n	01e	1-507	Farnsworth, Levi	1861	216	1/11/1858	6/3/1861		CC 7
Gilson, Allen	44	05n	01e	1-509	Farnsworth, Levi	1861	309	1/11/1858			CC 7
Gilson, Allen	56	05n	01w	1-509	Farnsworth, Levi	1861		1/11/1858			CC 7 DLC10
Byrne, Hugh	50	02n	01e	1-514	Farnsworth, Levi	1861	322	1/11/1858	4/13/1862		CC 7
Byrne, Hugh	57	02n	02e	1-514	Farnsworth, Levi	1861		1/11/1858	4/13/1862		CC 7
French, W.P.	55	02n	01e	1-519	Farnsworth, Levi	1860		Blank			CC 7
French, W. B.	56	02n	01e	1-519	Farnsworth, Levi	1862	160	1/11/1858	3/19/1862		CC 7
Linser, John	44	03n	01w	1-521	Farnsworth, Levi	1862	320	1/11/1858			CC 7
Fulkerson, Peter	58	02n	01e	1-522	Farnsworth, Levi	1862	320	1/11/1858			CC 7
Fitzgerald, James	59	02n	01e	1-523	Farnsworth, Levi	1862	160	1/11/1858			CC 7
Dodd, John C.	60	02n	01e	1-525	Farnsworth, Levi	1862	320	1/11/1858			CC 7

Claim	No.	Twn	Rng	Notes		Year	Acr.	Cont. Date	Survey Date	Cont. No.	Comments
				Bk-Pg	Surveyor						
Webb, Lydia	54	05n	01w	1-528	Farnsworth, Levi	1862	160	1/11/1858			CC 7
Olney, B. T.	42	01n	02e	1-531	Farnsworth, Levi	1862	320	1/11/1858	4/30/1862		CC 7
Mercer, Thomas	37	25n	04e	1-535	Richardson, Edwin C.	1861	160	18600311	1/22/1861		CC 10
Denny, D.T.	38	25n	03e	1-539	Richardson, Edwin C.	1860	77	18600311			CC 10
Denny, D.T.	39	25n	04e	1-539	Richardson, Edwin C.	1860	247	18600311			CC 10
Bell, W.N.	19	25n	04e	1-542	Richardson, Edwin C.	1861	317	18600311			CC 10
Bell, W.N.	38	25n	03e	1-542	Richardson, Edwin C.	1861	6	18600311			CC 10
Denny, A.A.	40	25n	04e	1-545	Richardson, Edwin C.	1860	320	18600311			CC 10
Nagle, J.H.	43	25n	04e	1-547	Richardson, Edwin C.	1860	161	18600311	11/24/1860		CC 10
Borah, C. C.	40	24n	04e	1-549	Richardson, Edwin C.	1861	34	18600311			CC 10
Borah, C. C.	41	25n	04e	1-549	Richardson, Edwin C.	1861	291	18600311			CC 10
Yesler, H. L.	42	24n	04e	1-552	Richardson, Edwin C.	1861	137	18600311			CC 10
Yesler, H. L.	47	25n	04e	1-552	Richardson, Edwin C.	1861	186	18600311			CC 10
Utter, Ira W.	37	25n	03e	1-557	Richardson, Edwin C.	1861	157	18600311			CC 10
Smithers, E. M.	40	25n	03e	1-559	Richardson, Edwin C.	1861	160	18600311			CC 10
Smith, Henry A.	41	25n	03e	1-562	Richardson, Edwin C.	1861	165	18600311			CC 10
Gow, Timothy	44	23n	04e	1-566	Richardson, Edwin C.	1862	136	18600311			CC 10
Gow, Timothy	48	24n	04e	1-566	Richardson, Edwin C.	1862	22	18600311			CC 10
Buckley, John	42	23n	04e	1-569	Richardson, Edwin C.	1862	228	18600311			CC 10
Buckley, John	45	24n	04e	1-569	Richardson, Edwin C.	1862	411	18600311			CC 10
Adams, Henry	43	23n	04e	1-572	Richardson, Edwin C.	1862	325	18600311			CC 10
McNatt, Francis	38	24n	04e	1-575	Richardson, Edwin C.	1862	163	18600311			CC 10
VanAsselt, H.	50	24n	04e	1-577	Richardson, Edwin C.	1862	321	18600311			CC 10
Maple, Samuel	49	24n	04e	1-579	Richardson, Edwin C.	1862	161	18600311			CC 10
Maple, Eli	39	24n	04e	1-584	Richardson, Edwin C.	1862	162	18600311			CC 10
Maynard, D.S.	45	24n	04e	1-586	Richardson, Edwin C.	1862	645	18600311			CC 10

Claim	No.	Twn	Rng	Notes		Year	Acr.	Cont. Date	Survey Date	Cont. No.	Comments
				Bk-Pg	Surveyor						
Holgate, C.C.	41	24n	04e	1-588	Richardson, Edwin C.	1862	320	18600311		CC 10	
Hanford, Ed	44	24n	04e	1-590	Richardson, Edwin C.	1862	320	18600311		CC 10	
Moss, John J.	45	24n	04e	1-592	Richardson, Edwin C.	1862	162	18600311		CC 10	
Holt, George	51	24n	04e	1-594	Richardson, Edwin C.	1862	162	18600311		CC 10	
Hograves, Augustus	37	24n	04e	1-596	Richardson, Edwin C.	1862	160	18600311		CC 10	
Lewis, C.C.	3?	23n	04e	1-602	Richardson, Edwin C.	1862	324	18600311		CC 10	
Foster, Steven	38	23n	04e	1-605	Richardson, Edwin C.	1867		18600311		CC 10	
Foster, Joseph	39	23n	04e	1-607	Richardson, Edwin C.	1862	162	18600311		CC 10	
Gilliam, William	40	23n	04e	1-609	Richardson, Edwin C.	1862	160	18600311		CC 10	
Brownell, C.E.	41	22n	04e	1-611	Richardson, Edwin C.	1862	321	18600311		CC 10	
Brown, Wm. H.	42	23n	04e	1-613	Richardson, Edwin C.	1862	163	18600311		CC 10	
Neely, David A.	37	22n	04e	1-618	Richardson, Edwin C.	1863	320	18600311		CC 10	
Cooper, Enos	38	22n	04e	1-620	Richardson, Edwin C.	1863	161	18600311	5/23/1863	CC 10	
Thompson, C.C.	39	22n	04e	1-622	Richardson, Edwin C.	1863	160	18600311		CC 10	
Kirkland, Moses	40	22n	04e	1-624	Richardson, Edwin C.	1863	320	18600311		CC 10	
Johns, Bennett L.	47	23n	04e	1-624	Richardson, Edwin C.	1863	162	18600311	3/9/1863	CC 10	
Meters, Henry	46	23n	04e	1-630	Richardson, Edwin C.	1863	160	18600311	2/28/1863	CC 10	
Crockett, Waiter	53	31n	01e	1-637	Hunt, Dominick	1856	322	11/24/1856	12/19/1856	CC 4	On Whidby Island
Crockett, Samuel B	43	31n	01e	1-641	Hunt, Dominick	1856	319	11/24/1856	12/21/1856	CC 4	
Crockett, Hugh	49	31n	01e	1-644	Hunt, Dominick	1856	161	11/24/1856		CC 4	
Crockett, John	50	31n	01e	1-646	Hunt, Dominick	1857	318	11/24/1856		CC 4	
Engle, Wm. B.	52	31n	01e	1-649	Hunt, Dominick	1858	160	11/24/1856		CC 4	
Crockett, Charles	42	31n	01e	1-651	Hunt, Dominick	1857	160	11/24/1856		CC 4	
Davis, Thomas G.	44	31n	01e	1-655	Hunt, Dominick	1857	114	11/24/1856		CC 4	
Davis, Thomas G.	52	32n	01e	1-655	Hunt, Dominick	1857	48	11/24/1856		CC 4	
Davis, J.C.	45	31n	01e	1-657	Hunt, Dominick	1857	100	11/24/1856		CC 4	
Davis, J.C.	53	32n	01e	1-657	Hunt, Dominick	1857	60	11/24/1856		CC 4	

Claim	No.	Twn	Rng	Notes		Year	Acr.	Cont. Date	Survey Date	Cont. No.	Comments
				Bk-Pg	Surveyor						
Keineth, John	54	31n	01e	1-660	Hunt, Dominick	1857	273	11/24/1856			CC 4
Keineth, John	56	32n	01e	1-660	Hunt, Dominick	1857	368	11/24/1856			CC 4
Kellogg, John C.	45	31n	01e	1-664	Hunt, Dominick	1857		11/24/1856			CC 4
Ebey, Jacob	47	31n	01e	1-667	Hunt, Dominick	1857	320	11/24/1856			CC 4
McClurg, Henry	41	31n	01e	1-669	Hunt, Dominick	1857	161	11/24/1856			CC 4
Alexander, John	48	31n	01e	1-671	Hunt, Dominick	1857	135	11/24/1856			CC 4
Alexander, John	57	32n	01e	1-671	Hunt, Dominick	1857	130	11/24/1856			CC 4
Couple, Thomas	51	31n	01e	1-674	Cow Hunt, Dominick	1857	81	11/24/1856			CC 4
Coupe, Thomas	51	32n	01e	1-674	Hunt, Dominick	1857	240	11/24/1856			CC 4
Welcher, Benj.	37	31n	02e	1-678	Hunt, Dominick	1857	161	11/24/1856			CC 4
Welcher, Delos	38	31n	02e	1-680	Hunt, Dominick	1857	161	11/24/1856			CC 4
Doyle, Patrick	39	30n	02e	1-682	Hunt, Dominick	1857	321	11/24/1856			CC 4
Doyle, Patrick	39	31n	02e	1-682	Hunt, Dominick	1857		11/24/1856			CC 4
Ethridge, O.	61	18n	02w	1-685	Hurd, Jared S.		124				CC 1
Swindall, C. W.	37	21n	03w	1-687	Terrill, Nathaniel G.	1861	160		6/14/1861		SI
Iman, Felix G.	44	02n	07e	1-691	Chenoweth, Justin	1863	323	April, 1863	4/29/1863		SI
Brown, J.C.	37	31n	03w	1-695	Gillette, Edward C.	1859	320	May, 1859	5/8/1859		CC 9 sworn 5/13/1859
Madison, B.J.	38	31n	03w	1-697	Gillette, Edward C.	1859	86	May, 1859	5/9/1859		CC 9
Madison, B.J.	41	31n	04w	1-697	Gillette, Edward C.	1859	109	May, 1859	5/9/1859		CC 9
Abernathy, T	43	31n	04w	1-699	Gillette, Edward C.	1859	320	May, 1859	5/10/1859		CC 9
Bradshaw, Charles	39	31n	04w	1-702	Gillette, Edward C.	1859	160	May, 1859	5/11/1859		CC 9 DLC6
Barrow, John J.	38	30n	40w	1-703	Gillette, Edward C.	1859		May, 1859	5/12/1859		CC 9
Smally, Daniel	39	30n	04w	1-705	Gillette, Edward C.	1859	160	May, 1859	5/13/1859		CC 9
Barrow, John J.	40	31n	04w	1-705	Gillette, Edward C.	1859		May, 1859	5/12/1859		CC 9
Smally, Daniel	44	31n	04w	1-705	Gillette, Edward C.	1859		May, 1859	5/13/1859		CC 9
McAlmond, E.H.	42	31n	04w	1-708	Gillette, Edward C.	1859	160	May, 1859	7/7/1859		CC 9

Claim	No.	Twn	Rng	Notes		Year	Acr.	Cont. Date	Survey Date	Cont. No.	Comments
				Bk-Pg	Surveyor						
Green, William	40	03n	01e	1-710	Crawford, Peter W.	1860	323	8/20/1854	12/25/1854	SI	Cont 51, Oreg., 8/20/1854
Robison, R.S.	40	29n	01w	1-714	Treadway, Albert J.	1862	160	9/8/1862	11/30/1862	SI	
Briggs, M.C.	39	29n	01w	1-716	Treadway, Albert J.	1862	160	9/8/1862	10/1/1862	SI	
Harris, John	38	29n	01w	1-718	Treadway, Albert J.	1862	76	9/8/1862	10/5/1862	SI	
Harris, John	44	30n	01w	1-718	Treadway, Albert J.	1862	84	9/8/1862	10/5/1862	SI	
Hartsock, Galerton	43	18n	01w	1-720	Treadway, Albert J.	1863	323	9/8/1862	6/25/1863	SI	Cont. 68, 9/8/1862, Gordon A. Henry and Francis Henry chainmen, George House Jr. axeman.
Russell, S.W.	41	22n	04e	1-725	Hurd, Jared S.	1863		1863	11/30/1863	SI	George House Jr. N. P.
Russell, S.W.		22n	05e	1-725	Hurd, Jared S.	1863		1863	11/30/1863	SI	
Brant, Joseph	49	05n	01w	1-730	Trutch, John	1854	320	8/14/1854	8/28/1854	OR42	
Strong, Solomon	46	05n	01w	1-731	Trutch, John	1854	629	8/14/1854	8/29/1854	OR42	
Bozarth, John S.	37	05n	01e	1-733	Trutch, John	1854	422	9/8/1862	8/30/1854	OR42	
Bozarth, John S.	47	05n	01e	1-733	Trutch, John	1854	219	8/14/1854	8/30/1855	OR42	
Caples, Jane	45	05n	01w	1-735	Trutch, John	1854	642	8/14/1854		OR42	
Brant, Joseph	48	05n	01w	1-736	Trutch, John	1854	320	8/14/1854		OR42	
Leyton, Francis	37	11n	01e	1-737	Trutch, John	1854	271	8/14/1854	11/22/1854	OR42	
Leyton, Samuel	37	11n	01e	1-737	Trutch, John	1854	271	8/14/1854		OR42	
Leyton, Francis	38	11n	01w	1-737	Trutch, John	1854	370	8/14/1854	11/22/1854	OR42	
Leyton, Samuel	39	11n	01w	1-739	Trutch, John	1854	320	8/14/1854		OR42	
Davis, Jonathan C.	37	11n	01w	1-740	Trutch, John	1854	640	8/14/1854		OR42	
Broulier, Jaen B.	43	11n	02w	1-741	Trutch, John	1854	640	8/14/1854		OR42	
Reille, J.B.	41	11n	02w	1-742	Trutch, John	1854		8/14/1854		OR42	

Claim	No.	Twn	Rng	Notes		Year	Acr.	Cont. Date	Survey Date	Cont. No.	Comments
				Bk-Pg	Surveyor						
	41	12n	02w	1-742	Trutch, John	1854	43	8/14/1854		OR42	
	42	11n	02w	1-742	Trutch, John	1854	59?	8/14/1854		OR42	
Reille, J.B.	42	12n	02w	1-742	Trutch, John	1854		8/14/1854		OR42	
	38	11n	02w	1-744	Trutch, John	1854	637	8/14/1854		OR42	
Drew, George	38	12n	02w	1-744	Trutch, John	1854		8/14/1854		OR42	
Mannen, Joseph B.	37	11n	02w	1-746	Trutch, John	1854	320	8/14/1854		OR42	
Jackson,	37	12n	01w	1-747	Trutch, John	1854	638	8/14/1854		OR42	
St. Germain, James	39	12n	01w	1-748	Trutch, John	1854	644	8/14/1854		OR42	
Glover, Joseph	40	12n	01w	1-749	Trutch, John	1854	323	8/14/1854		OR42	
Bouchard, Oliver	38	12n	01w	1-750	Trutch, John	1854	640	8/14/1854		OR42	
Donfria, Oliver	40	12n	02w	1-752	Trutch, John	1854	640	8/14/1854		OR42	
Katman, Karier	39	12n	02w	1-753	Trutch, John	1854	320	8/14/1854		OR42	
Preovost, J.B.	38	12n	02w	1-755	Trutch, John	1854	642	8/14/1854		OR42	
Cantwell, John	37	12n	02w	1-758	Trutch, John	1854	32	8/14/1854	12/14/1854	OR42	
Plomondon, S.	41	11n	01w	1-758	Trutch, John	1854	640	8/14/1854	12/16/1854	OR42	
Cantwell, John	44	11n	02w	1-758	Trutch, John	1854	608	8/14/1854	12/14/1854	OR42	
Laussier, Enias	41	12n	01w	1-760	Trutch, John	1854	92	8/14/1854	12/17/1854	OR42	
Laussier, Enias	43	11n	01w	1-760	Trutch, John	1854	547	8/14/1854	12/17/1854	OR42	
LaPlante, Peter	42	11n	01w	1-762	Trutch, John	1854	113	8/14/1854		OR42	
LaPlante, Peter	42	12n	01w	1-762	Trutch, John	1854	20	8/14/1854		OR42	
Clarke, F.A.	39	11n	02w	1-763	Trutch, John	1854	321	8/14/1854	12/28/1854	OR42	
Warbass, E.D.	40	11n	01w	1-765	Trutch, John	1854	297	8/14/1854		OR42	
Warbass, E.D.	41	11n	02w	1-765	Trutch, John	1854	24	8/14/1854		OR42	
Busby, James	37	32n	02e	1-771	Unknown	Unkn	319	8/14/1854	Unknown		Taken from patent in 1925
Busby, James	41	33n	02e	1-771	Unknown	Unkn		8/14/1854	Unknown		
Woolery, Isaac	49	20n	04e	2-002	Stevenson, Henry J.	1864	320	8/12/1864	12/2/1864	SI	

Claim	No.	Twn	Rng	Notes		Year	Acr.	Cont. Date	Survey Date	Cont. No.	Comments
				Bk-Pg	Surveyor						
Boatman, Willis	44	20n	04e	2-005	Stevenson, Henry J.	1864	301	8/12/1864			SI
Wright, Israel R.	37	20n	04e	2-008	Stevenson, Henry J.	1864	320	8/12/1864			SI
Bell, James H.	38	21n	04e	2-010	Stevenson, Henry J.	1864		8/12/1864			SI
Wright, B. F.	39	20n	04e	2-013	Stevenson, Henry J.	1864		8/12/1864			SI
Woolery, A. H.	41	20n	04e	2-013	Stevenson, Henry J.	1864	320	8/12/1864			SI
Miller, A. M.	38	33n	02e	2-014	Stevenson, Henry J.	1864		8/12/1864			SI
Nix, Romerus	40	20n	04e	2-015	Stevenson, Henry J.	1864		8/12/1864			SI
Leach, Jacob B.	45	20n	04e	2-016	Stevenson, Henry J.	1864	160	8/12/1864			SI
Woolery, A. H.	41	20n	05e	2-019	Stevenson, Henry J.	1864		8/12/1864			SI
Morrison, Abrial	42	20n	04e	2-023	Stevenson, Henry J.	1864	320	8/12/1864			SI
Bennison, Adam	46	20n	04e	2-025	Stevenson, Henry J.	1864	320	8/12/1864			SI
Benston, William	47	20n	04e	2-028	Stevenson, Henry J.	1864		8/12/1864	12/16/1864		SI
Kincaid, Wm. M.	48	20n	04e	2-029	Stevenson, Henry J.	1864	160	8/12/1864	Blank		SI
McCarty, Jonathan	49	20n	04e	2-031	Stevenson, Henry J.	1864	320	8/12/1864	Blank		SI
Haywood, George	50	20n	04e	2-033	Stevenson, Henry J.	1864	326	8/12/1864	5/26/1865		SI
More, Robert S.	51	20n	04e	2-035	Stevenson, Henry J.	1865		8/12/1864	5/27/1865		SI
	376	38n	03e	2-036	Tennant, John A.	1861	79	9/24/1860		CC 11	pg 37-40 missing
	406	37n	02e	2-036	Tennant, John A.	1861	14	9/24/1860		CC 11	with John Tennant
Lansdale, R. H.	54	32n	01e	2-041	Whitworth, George F.	1861	320	9/24/1860	9/25/1861	CC 11	pages 37-40 missing
Harris, John	44	30n	01w	2-048	Whitworth, George F.	1861	88	9/24/1860		CC 11	
Wilson, H. C.	37	30n	01w	2-050	Whitworth, George F.	1861	323	9/24/1860		CC 11	
Peabody, R. V.	38	38n	02e	2-058	Whitworth, George F.	1861	211	9/24/1860	2/21/1868	CC 11	
Peabody, R. V.	42	38n	03e	2-061	Tennant, John A.	1861		9/24/1860	2/21/1868	CC 11	
Fitzhugh, E. C.	34	38n	03e	2-062	Tennant, John A.	1861	165	9/24/1860		CC 11	

Claim	No.	Twn	Rng	Notes		Year	Acr.	Cont. Date	Survey Date	Cont. No.	Com-ments
				Bk-Pg	Surveyor						
Page, H. O.	40	38n	03e	2-065	Tennant, John A.	1861	60	9/24/1860		CC 11	
Utter, Wm.	44	38n	03e	2-067	Tennant, John A.	1861	160	9/24/1860	3/6/1861	CC 11	
Jones, Thomas	42	38n	03e	2-070	Tennant, John A.	1861	321	9/24/1860		CC 11	
Vail, C. C.	43	38n	02e	2-073	Tennant, John A.	1861	6	9/24/1860		CC 11	
Vail, C. C.	43	38n	03e	2-073	Tennant, John A.	1861	59	9/24/1860		CC 11	
Paules, Wm. R.	39	37n	02e	2-076	Tennant, John A.	1862	29	9/24/1860		CC 11	
Paules, Wm. R.	39	38n	02e	2-076	Tennant, John A.	1862	129	9/24/1860		CC 11	
Morrison, James	37	37n	02e	2-079	Tennant, John A.	1861	165	9/24/1860		CC 11	
O'Conner, Morris	38	37n	02e	2-081	Tennant, John A.	1862	159	9/24/1860		CC 11	
Lysle, John W.	40	37n	02e	2-083	Tennant, John A.	1862	146	9/24/1860		CC 11	
Harris, Daniel		37n	02e	2-083	Whitworth, George F.			9/24/1860		CC 11	
Lysle, John w.	40	38n	03e	2-086	Tennant, John A.			9/24/1860		CC 11	
Plummer, A. A.	43	20n	01w	2-097	Whitworth, George F.	1862	159	9/24/1860		CC 11	all of these with John
Pettygrove, F. W.	38	30n	01w	2-099	Whitworth, George F.	1860	24	9/24/1860		CC 11	
Pettygrove, F. W.		31n	01w	2-099	Whitworth, George F.	1860	157	9/24/1860	10/22/1860	CC 11	
Pettygrove, F. W.	38	30n	01w	2-099	Whitworth, George F.	1861	481	9/24/1860	10/22/1860	CC 11	
Wilson, Henry C. .	7	30n	01w	2-106	Whitworth, George F.	1860	319	9/24/1860	11/15/1860	CC 11	

Claim	No.	Twn	Rng	Notes		Year	Acr.	Cont. Date	Survey Date	Cont. No.	Comments
				Bk-Pg	Surveyor						
Hastings, M. B.	31n	01w	2-110		Whitworth, George F.	1860		9/24/1860		CC	11
Hastings, M. B.	39	30n	01w	2-110	Whitworth, George F.	1862	636	9/24/1860		CC	11
Hammond, T. M.	40	30n	01w	2-114	Whitworth, George F.	1862	321	9/24/1860		CC	11
Briggs, Al	41	30n	01w	2-120	Whitworth, George F.	1860	633	9/24/1860		CC	11
Bass, Ruel W.	37	31n	01w	2-124	Whitworth, George F.	1862	320	9/24/1860	10/24/1860	CC	11
Ross, Benj.	39	31n	01w	2-128	Whitworth, George F.	1862		9/24/1860		CC	11
Thorndyke, J. K.	37	28n	01e	2-131	Whitworth, George F.	1860	318	9/24/1860		CC	11
Roeder, Henry	37	38n	02e	2-135	Whitworth, George F.	1862	147	9/24/1860		CC	11
Eldridge, Edward	43	38n	02e	2-139	Whitworth, George F.	1862	3Z1	9/24/1860		CC	11
Hedge, Jas. G.	41	38n	02e	2-145	Whitworth, George F.	1862	162	9/24/1860		CC	11
Wallace, Wm,	42	32n	02e	2-150	Whitworth, George F.	1862		9/24/1860		CC	11
Wallace, Wm.	42	33n	02e	2-150	Whitworth, George F.			9/24/1860		CC	11
Maddox, R.	59	32n	01e	2-154	Whitworth, George F.	1862	160	9/24/1860	7/23/1862	CC	11
Hastie, Thomas	58	32n	01e	2-156	Whitworth, George F.	1862	641	9/24/1860		CC	11
Walker, Samuel	37	32n	01e	2-162	Whitworth, George F.	1861	248	9/24/1860	4/3/1861	CC	11
Walker, Samuel	37	33n	01e	2-162	Whitworth, George F.	1861	71	9/24/1860	4/3/1861	CC	11
Show, Daniel	55	32n	01e	2-172	Whitworth, George F.	1861	160	9/24/1860		CC	11
Powers, L. B.	60	32n	01e	2-174	Whitworth, George F.	1861		9/24/1860		CC	11

Claim	No.	Twn	Rng	Notes		Year	Acr.	Cont. Date	Survey Date	Cont. No.	Comments
				Bk-Pg	Surveyor						
Roberts, C. E.	45	38n	02e	2-181	Whitworth, George F.	1861	320	9/24/1860	3/21/1861	CC 11	signed by both George
Ough, Richard	49	01n	03e	2-185	Van Vleet, Lewis	1857	1	18570430	6/28/1857	CC 5	
Ough, Richard	53	01n	04e	2-185	Van Vleet, Lewis	1857	633	18570430	6/28/1857	CC 5	
Stiles, Charles C.	40	01n	04e	2-187	Van Vleet, Lewis	1857	637	18570430	6/29/1857	CC 5	
Murphy, Ellet	48	01n	04e	2-190	Van Vleet, Lewis	1858	323	18570430		CC 5	
Gibbon, Joseph	49	01n	04e	2-192	Van Vleet, Lewis	1858		18570430		CC 5	
Potter, Wm.	50	01n	04e	2-195	Van Vleet, Lewis	1858	321	18570430		CC 5	
Riggs, Ruben	51	01n	04e	2-197	Van Vleet, Lewis	1858	318	18570430		CC 5	
Turner, Allen	52	01n	04e	2-200	Van Vleet, Lewis	1858	321	18570430		CC 5	
Moffett, Wm. F.	39	01n	04e	2-205	Van Vleet, Lewis	1858	274	18570430		CC 5	
Moffett, Wm. F.	46	02n	04e	2-205	Van Vleet, Lewis	1858	47	18570430		CC 5	
Barber, Martin	41	01n	04e	2-209	Van Vleet, Lewis	1858	160	18570430		CC 5	
Tanner, Benj. F.	42	01n	04e	2-210	Van Vleet, Lewis	1858	161	18570430		CC 5	
Preobstel, Val.	37	02n	02n	2-214	Van Vleet, Lewis	1857	46	18570430		CC 5	
Preobstel, Val.	37	02n	03e	2-214	Van Vleet, Lewis	1857	274	18570430		CC 5	
Preobstel, Jacob	59	02n	03e	2-216	Van Vleet, Lewis	1857		18570430		CC 5	
Preobstel, John	38	02n	03e	2-218	Van Vleet, Lewis	1857	321	18570430		CC 5	
Lady, Joseph	41	01n	03e	2-220	Van Vleet, Lewis	1857	320	18570430		CC 5	
Hunsacker, Bradford	40	01n	03e	2-222	Van Vleet, Lewis	1857	321	18570430		CC 5	
Gardner, B. L.	43	02n	03e	2-224	Van Vleet, Lewis	1857	320	18570430		CC 5	
Parker, Daniel	42	02n	03e	2-226	Van Vleet, Lewis	1858	320	18570430		CC 5	
Van Vleet, Lewis	44	02n	03e	2-228	Van Vleet, Lewis	1857	161	18570430		CC 5	

Claim	No.	Twn	Rng	Notes		Year	Acr.	Cont. Date	Survey Date	Cont. No.	Comments
				Bk-Pg	Surveyor						
Jones, Geo. W.	37	02n	03e	2-231	Van Vleet, Lewis	1857	8	18570430			CC 5
Jones, Geo. W.	45	02n	04e	2-231	Van Vleet, Lewis	1858	12	18570430			CC 5
Bennington, William	46	02n	03e	2-234	Van Vleet, Lewis	1857	160	18570430			CC 5
Bennington, Joseph	37	01n	03e	2-236	Van Vleet, Lewis	1857		18570430			CC 5
Bennington, Joseph	47	02n	03e	2-236	Van Vleet, Lewis	1857		18570430			CC 5
Durgan, Lafayette	39	01n	03e	2-241	Van Vleet, Lewis	1858	159	18570430			CC 5
Parker, David O.	37	01n	03e	2-242	Van Vleet, Lewis	1857	520	18570430	8/14/1857		CC 5
Parker, David O.	48	01n	04e	2-242	Van Vleet, Lewis	1857	62	18570430	8/14/1857		CC 5
Maxon, H.J.	47	01n	03e	2-244	Van Vleet, Lewis	1857	642	18570430			CC 5
Smith, Wm. P.	43	01n	03e	2-248	Van Vleet, Lewis	1857	320	18570430	9/1/1857		CC 5
Coffey, Terrell M.	38	01n	04e	2-250	Van Vleet, Lewis	1857	3	18570430	6/18/1857		CC 5
Coffey, Terrell M.	38	02n	04e	2-250	Van Vleet, Lewis	1857	3	18570430	6/18/1857		CC 5
Coffey, Terrell M.	44	01n	03e	2-250	Van Vleet, Lewis	1857	87	18570430	6/18/1857		CC 5
Coffey, Terrell M.	49	02n	03e	2-250	Van Vleet, Lewis	1857	67	18570430	6/18/1857		CC 5
Strong, Hiram	39	01n	04e	2-254	Van Vleet, Lewis	1857	8	18570430	6/19/1857		CC 5
Strong, Hiram	45	01n	03e	2-254	Van Vleet, Lewis	1857	152	18570430	6/19/1857		CC 5
Hunsacker, Geo. B.	46	01n	03e	2-256	Van Vleet, Lewis	1857	308	18570430			CC 5
Knapp, Henry M.	48	02n	03e	2-258	Van Vleet, Lewis	1857	66	18570430	7/6/1857		CC 5
Knapp, Henry M.	38	01n	03e	2-258	Van Vleet, Lewis	1858	254	18570430	7/6/1857		CC 5
Hicks, John	42	01n	03e	2-260	Van Vleet, Lewis	1857	161	18570430			CC 5
Knight, Joel	41	01n	03e	2-262	Van Vleet, Lewis	1857	320	18570430			CC 5
Martin, Hutson	41	01n	03e	2-264	Van Vleet, Lewis	1857	322	18570430			CC 5
Bird, John	61	02n	02e	2-269	Van Vleet, Lewis	1857	321	18570430			CC 5
Mabry, Walter P.	68	02n	02e	2-271	Van Vleet, Lewis	1857	319	18570430			CC 5
Gehr, J. G.	69	02n	02e	2-273	Van Vleet, Lewis	1857	163	18570430			CC 5
Covington, Richard	43	02n	02e	2-275	Van Vleet, Lewis	1857	638	18570430			CC 5

Claim	No.	Twn	Rng	Notes		Year	Acr.	Cont. Date	Survey Date	Cont. No.	Comments
				Bk-Pg	Surveyor						
McGilvery, Napoleon	64	02n	02e	2-278	Van Vleet, Lewis	1857	321	18570430			CC 5
McAllister, James	37	02n	02e	2-280	Van Vleet, Lewis	1857	123	18570430			CC 5
McAllister, James	59	01n	02e	2-280	Van Vleet, Lewis	1857	195	18570430			CC 5
Burlingame, Henry	38	03n	02e	2-281	Van Vleet, Lewis	1857	114	18570430	6/19/1857		CC 5
Burlingame, Henry	63	02n	02e	2-281	Van Vleet, Lewis	1857	206	18570430	6/19/1857		CC 5
Preobstel, Andrew	38	02n	02e	2-284	Van Vleet, Lewis	1857	164	18570430			CC 5
Calder, John	44	02n	02e	2-286	Van Vleet, Lewis	1857	639	18570430	9/22/1857		CC 5
Maxon, Silas D.	37	01n	02e	2-289	Van Vleet, Lewis	1857	539	18570430	7/5/1857		CC 5
Maxon, Silas D.	42	02n	02e	2-289	Van Vleet, Lewis	1857	102	18570430	7/5/1857		CC 5
Murry, John	39	02n	02e	2-292	Van Vleet, Lewis	1857	321	18570430	7/6/1857		CC 5
Crate, Wm. F.	46	01n	02e	2-294	Van Vleet, Lewis	1857	442	18570430	6/7/1857		CC 5
Crate, Wm. F.	38	02n	02e	2-294	Van Vleet, Lewis	1860	198	18570430	6/7/1857		CC 5
Taylor, E. J.	39	01n	02e	2-297	Van Vleet, Lewis	1857	168	18570430			CC 5
Taylor, E. J.	47	02n	02e	2-297	Van Vleet, Lewis	1857	152	18570430			CC 5
Stinger, John	40	01n	02e	2-299	Van Vleet, Lewis	1857	40	18570430	7/9/1857		CC 5
Stinger, John	48	02n	02e	2-299	Van Vleet, Lewis	1857	279	18570430	7/9/1857		CC 5
Leiser, Lewis	62	02n	02e	2-301	Van Vleet, Lewis	1857		18570430			CC 5
Leiser, Lewis	44	01n	02e	2-302	Van Vleet, Lewis	1857		18570430			CC 5
Fritz, Wm.	71	02n	02e	2-304	Van Vleet, Lewis	1857	160	18570430			CC 5
Davis, Alex	65	02n	02e	2-306	Van Vleet, Lewis	1857	159	18570430			CC 5
Lewis, Adolphus L	38	05n	01e	2-309	Van Vleet, Lewis	1857	63	18570430	9/23/1857		CC 5
Lewis, Adolphus L	50	05n	01w	2-309	Van Vleet, Lewis	1857	260	18570430	9/23/1857		CC 5
Curtis, Silas I.	41	03n	01e	2-313	Van Vleet, Lewis	1860	321	18570430			CC 5
Jackson, Henry	38	09n	02w	2-315	Van Vleet, Lewis	1859	319	18570430			CC 5
Busbee, Augustus	39	09n	02w	2-317	Van Vleet, Lewis	1859	317	18570430			CC 5
Bradford, Daniel	37	02n	07e	2-320	Van Vleet, Lewis	1860	640	18570430			CC 5
Johnson, Geo. W.	38	01n	07e	2-325	Van Vleet, Lewis	1860	320	18570430			CC 5

Claim	No.	Twn	Rng	Notes		Year	Acr.	Cont. Date	Survey Date	Cont. No.	Comments
				Bk-Pg	Surveyor						
Bishop, B. B.	39	02n	07e	2-327	Van Vleet, Lewis	1860	320	18570430			CC 5
Hamilton, S. M.	40	02n	07e	2-330	Van Vleet, Lewis	1860	644	18570430			CC 5
Fales, David R.	41	03n	01e	2-333	Van Vleet, Lewis	1860	178	18570430			CC 5
Fales, David R.	46	03n	01w	2-333	Van Vleet, Lewis	1860	142	18570430			CC 5
Hathaway, Jeremiah	42	03n	01e	2-336	Van Vleet, Lewis	1860	321	18570430			CC 5
Hathaway, Jeremiah	47	03n	01w	2-336	Van Vleet, Lewis	1860	118	18570430			CC 5
Whipple, Samuel R.	43	03n	01e	2-339	Van Vleet, Lewis	1860	71	18570430			CC 5
Whipple, Samuel R.	48	03n	01w	2-339	Van Vleet, Lewis	1860	242	18570430			CC 5
Campbell, J. H.	39	04n	01e	2-342	Van Vleet, Lewis	1860	134	18570430	August, 1860		CC 5
Campbell, J. H.	40	03n	01w	2-342	Van Vleet, Lewis	1860	35	18570430	August, 1860		CC 5
Campbell, J. H.	45	03n	01e	2-342	Van Vleet, Lewis	1860	45	18570430	August, 1860		CC 5
Campbell, J. H.	47	04n	01w	2-342	Van Vleet, Lewis	1860	105	18570430	August, 1860		CC 5
Laws, Preston	38	04n	01e	2-345	Van Vleet, Lewis	1860	215	18570430	Blank		CC 5
Laws, Preston	46	04n	01w	2-345	Van Vleet, Lewis	1860	113	18570430	Blank		CC 5
Mitchell, Jos.	37	12n	03e	2-349	Berry, James T.	1873	160	1873	2/4/1873		SI
Walkers, John	40	19n	02e	2-355	Chapman, Huston Inghram	1871		12/3/1870	1/23/1871		SI resurveyed by Ignatius Navarre in 1874
Walker, John	40	19n	02e	2-359	Navarre Ignatius A.	1874		18741103	Blank		SI
Bills, Demuel		20n	02e	2-362	Chapman, Huston Inghram	1871		12/3/1870	1/23/1871		SI
Bills, Demuel		19n	02e	2-362	Chapman, Huston Inghram	1871		12/3/1870	1/23/1871		SI
VanBuskirk, John	48	20n	02e	2-366	Chapman, Huston Inghram	1871		12/12/1871	4/26/1871		SI
Roundtree, Andrew		13n	05w	2-370	Meeker, John V.	1871		1871	11/8/1871		SI
Knight, A. J.	47	13n	02e	2-371	Meeker, John V.	1871		1871			SI
Gibbs, George	48	19n	02e	2-372	Meeker, John V.	1871		1871			SI
Williamson, James	44	20n	05e	2-379	Meeker, John V.	1873		1871			SI

Claim	No.	Twn	Rng	Notes		Year	Acr.	Cont. Date	Survey Date	Cont. No.	Comments
				Bk-Pg	Surveyor						
Porter, A. L.	37	20n	06e	2-383	Meeker, John V.			1871			SI
Emery, Paul	42	19n	05e	2-387	Meeker, John V.	1873	163	1871			SI
Whitesell, Henry	40	19n	05e	2-391	Meeker, John V.	1873	317	1871	9/23/1873		SI
Warner, Daniel	41	19n	05e	2-393	Meeker, John V.	1873		1871	9/24/1873		SI
Finnel, Reubin		20n	05e	2-397	Meeker, John V.	1874		1871	6/17/1874		SI
Maynard, D. S.	43	24n	04e	2-402	Whitworth, John M.	1874	323		1/28/1874		SI
Bosarth, Milly	41	05n	01e	2-407	Farnsworth, Levi	1868	566	1868	2/1868		SI Vol. 2 DC
Bosarth, Milly	48	05n	01w	2-407	Farnsworth, Levi	1868		1868	2/1869		SI
Anderson, A. C.	37	08n	05w	2-410	Van Vleet, Lewis	1875			9/2/1875		SI
Anderson, A. C.	38	08n	06w	2-410	Van Vleet, Lewis	1875			9/2/1875		SI
Barton, Jackson	51	12n	01w	2-417	Stearns, Henry Noble	1871	322	Blank	6/12/1871		SI see 11N 11W for oaths
Morgan, Jas. F.	47	11n	01w	2-420	Stearns, Henry Noble	1871	51	Blank			SI
Morgan, Jas. F.	47	12n	01w	2-420	Stearns, Henry Noble	1871	108	Blank			SI
Pearson, Thos. M.	52	12n	01w	2-422	Stearns, Henry Noble	1871	320	Blank			SI
Finchis, E. L.	45	12n	01w	2-424	Stearns, Henry Noble	1871	160	Blank	6/15/1871		SI
Holsapple, Geo. W.	53	12n	01w	2-425	Stearns, Henry Noble	1871	318	Blank			SI
Burchard, John E.	46	11n	01w	2-427	Stearns, Henry Noble	1871	510	Blank			SI
Burchard, John B.	46	12n	01w	2-427	Stearns, Henry Noble	1871	114	Blank			SI
Lemon, Wm.	49	11n	01w	2-431	Stearns, Henry Noble	1871	68	Blank			SI
Lemon, Wm.	49	12n	01w	2-431	Stearns, Henry Noble	1871	255	Blank			SI
Galloway, J. A.	50	12n	01w	2-434	Stearns, Henry Noble	1871	320	Blank	6/22/1871		SI

Claim	No.	Twn	Rng	Notes		Year	Acr.	Cont. Date	Survey Date	Cont. No.	Comments
				Bk-Pg	Surveyor						
Whitaker, L.C.	48	12n	01w	2-436	Stearns, Henry Noble	1871	160	Blank	6/23/1871	SI	
McBean, Wm.	39	06n	35e	2-439	Gaston, W. L.	1867		9/27/1867	9/16/1867	SI	
St. James Mission		02n	01e	2-445	Farnsworth, Levi	1872			7/10/1872	SI	Alex McAndrew, flagman, G. H. Steward, chainman
Lemon, Isaac	39	19n	05e	2-450	Sloan, George W.	1872		8/13/1872		SI	
Lemon, Isaac	39	20n	05e	2-450	Sloan, George W.	1872	161	8/13/1872		SI	
Perham, A. S.	38	20n	05e	2-453	Sloan, George W.	1872	160	8/13/1872		SI	
Owens, Thomas	37	20n	05e	2-455	Sloan, George W.	1872	281	8/13/1872	8/24/1872	SI	
Dougherty, W3, P.	37	20n	02e	2-460	Meeker, Ezra M.	1868	641	1868	9/4/1868	SI	
Rigney, John	38	20n	02e	2-466	Meeker, Ezra M.	1868	640	1868		SI	
Bradley, John	39	20n	02e	2-466	Meeker, Ezra M.	1868	320	1868		SI	
Neisson, John	40	20n	02e	2-469	Meeker, Ezra M.	1868		1868		SI	
Neisson, John	40	20n	03e	2-469	Meeker, Ezra M.	1868		1868		SI	
Byrd, Marion	41	20n	02e	2-473	Meeker, Ezra M.	1868	159	1868		SI	
Byrd, Andrew F.	42	20n	02e	2-473	Meeker, Ezra M.	1868		1868		SI	
Chamber, Thos.	43	20n	02e	2-475	Meeker, Ezra M.	1867	634	1868		SI	
Wilton, W. B.	44	20n	02e	2-478	Meeker, Ezra M.	1868		1868		SI	
King, Geo. E.	40	22n	05e	2-482	Meeker, Ezra M.	1868		1868		SI	
King, Geo. E.	40	21n	05e	2-483	Meeker, Ezra M.	1868	320	1868		SI	
Jones, Harvey H.	39	21n	05e	2-485	Meeker, Ezra M.	1868	315	1868		SI	
Jones, Harvey H.	39	22n	05e	2-485	Meeker, Ezra M.	1868		1868		SI	
Brannon, Wm.	37	21n	05e	2-488	Meeker, Ezra M.	1868	322	1868		SI	
Lake, James A.	38	21n	04e	2-491	Meeker, Ezra M.	1868	160	1868		SI	
Lake, James A.	41	21n	05e	2-491	Meeker, Ezra M.	1868		1868		SI	
Brannon, Joseph	37	21n	04e	2-493	Meeker, Ezra M.	1868		1868		SI	

Claim	No.	Twn	Rng	Notes		Year	Acr.	Cont. Date	Survey Date	Cont. No.	Comments
				Bk-Pg	Surveyor						
Brannon, Joseph	38	21n	05e	2-493	Meeker, Ezra M.	1868		1868			SI
Dunlop, Jesse	41	19n	03e	2-496	Meeker, Ezra M.	1869	320	1868	3/4/1869		SI
Dunlop, Jesse	53	20n	03e	2-496	Meeker, Ezra M.	1869		1868	3/4/1969		SI
Thomas, John M.	42	22n	04e	2-502	Meeker, Ezra M.	1867	160	1868			SI
Beaty, Robert H.	37	22n	04e	2-507	Meeker, Ezra M.	1867	160	1868	5/24/1867		SI
Beaty, Robert H.	37	22n	05e	2-507	Meeker, Ezra M.	1867		1868			SI
Cox, Wm. A.	38	22n	04e	2-509	Meeker, Ezra M.	1867	320	1868			SI
Cox, Wm. A.	43	22n	05e	2-509	Meeker, Ezra M.	1867		1868			SI
Delin, N.	37	20n	03e	2-511	Meeker, Ezra M.	1867		1868	1/14/1867		SI
Judson, Peter	38	20n	03e	2-513	Meeker, Ezra M.	1867	322	1868	1/14/1867		SI
Meeker, E. M.	39	19n	03e	2-516	Meeker, Ezra M.	1867	320	1868	1/14/1867		SI
Meeker, E. M.	39	20n	03e	2-516	Meeker, Ezra M.	1867		1868	1/14/1867		SI
White, Charles F.	45	12n	04w	2-520	Stearns, Henry Noble	1873	320	Blank	12/18/1873		SI
Marcy, Wm.		12n	04w	2-522	Stearns, Henry Noble	1873		Blank			SI
Buchanan, Geo. W.		12n	03w	2-525	Stearns, Henry Noble	1873		Blank			SI
Buchanan, Geo. W.		12n	04w	2-525	Stearns, Henry Noble	1873		Blank			SI
Newland, Thompson		12n	03w	2-528	Stearns, Henry Noble	1873		Blank			SI
Murphy, Wm.		12n	03w	2-532	Stearns, Henry Noble	1873		Blank			SI
Murphy, Wm,		12n	04w	2-532	Stearns, Henry Noble	1873		Blank			SI

Claim	No.	Twn	Rng	Notes		Year	Acr.	Cont. Date	Survey Date	Cont. No.	Comments
				Bk-Pg	Surveyor						
Roundtree, Turner	12n	04w	2-536	Stearns, Henry Noble	1873		Blank			SI	
Hogue, John	12n	04w	2-539	Stearns, Henry Noble	1873		Blank			SI	
Charles, Peter	12n	04w	2-542	Stearns, Henry Noble	1873	642	Blank	12/31/1873		SI	
Corcoran, D.	20n	05e	2-549	Ballard, William R.	1873	160	Blank	2/19/1873		SI	
Webber, Henry	37	34n	03w	2-552 Reed, Thomas M.	1874	160	Blank	10/21/1874		SI	
Kreb, Gustavus	09n	05w	2-560	Farnsworth, Levi	1871	160	Blank	9/8/1871		SI	
Elliot, John J.	09n	05w	2-562	Farnsworth, Levi	1871		Blank			SI	
Elliott, John	09n	05w	2-562	Farnsworth, Levi	1871		Blank			SI	See Vol. 2
Brewer, Henry	09n	05w	2-564	Farnsworth, Levi	1871		Blank			SI	
Brewer, Henry	09n	05w	2-564	Farnsworth, Levi	1871		Blank			SI	
McCall, Charles	09n	05w	2-568	Farnsworth, Levi	1871		Blank			SI	
Stillwell, Labon	09n	06w	2-571	Farnsworth, Levi	1871		Blank			SI	
Dray, Thompson	09n	06w	2-575	Farnsworth, Levi	1871		Blank			SI	
Jackson, Wm. T.	09n	05w	2-579	Farnsworth, Levi	1871	160	Blank	9/13/1871		SI	
Greisey, John	38	13n	08w	2-583 Byles, David F.	1869	321	Blank	Blank		SI	
Greisey, John	38	14n	08w	2-583 Byles, David F.	1869	320	Blank			SI	
Greisey, Henry	39	13n	08w	2-585 Byles, David F.	1869	158	Blank	Blank		SI	
Greisey, Andrew	40	13n	08w	2-586 Byles, David F.	1869	320	Blank	Blank		SI	
Greisey, Martin	41	13n	08w	2-588 Byles, David F.	1869	320	Blank			SI	
Greisey, Fred	42	13n	08w	2-589 Byles, David F.	1869	159	Blank			SI	
Greisey, Rondie	43	13n	08w	2-590 Byles, David F.	1869	160	Blank			SI	
Bullard, Mark W.	46	13n	08w	2-592 Byles, David F.	1869	320	Blank			SI	
Bullard, Seth	47	13n	08w	2-594 Byles, David F.	1869	159	Blank			SI	
Greisey, Christ	49	13n	08w	2-596 Byles, David F.	1869	320	Blank			SI	
Shappe, Michael	50	13n	08w	2-598 Byles, David F.	1869	160	Blank			SI	
Stoffer, John	48	13n	08w	2-600 Byles, David F.	1869	320	Blank			SI	

Claim	No.	Twn	Rng	Notes		Year	Acr.	Cont. Date	Survey Date	Cont. No.	Comments
				Bk-Pg	Surveyor						
Ganger, John	44	13n	08w	2-601	Byles, David F.	1869	160	Blank			SI
Geisey, Sebastian	45	13n	08w	2-603	Byles, David F.	1869	320	Blank			SI
Brokaw, Brogin J.	40	13n	08w	2-604	Byles, David F.	1869	160	Blank	Blank		SI
Brokaw, B.J.	40	14n	08w	2-604	Byles, David F.	1869		Blank			SI
Beck, Henry	37	13n	08w	2-606	Byles, David F.	1869	156	Blank			SI
Beck, Henry	41	14n	08w	2-606	Byles, David F.	1869		Blank			SI
Cushing, Wm.	38	14n	08w	2-607	Byles, David F.	1869	160	Blank			SI
Soles, Solomon	51	13n	08w	2-609	Byles, David F.	1869		Blank			SI
Soles, Solomon	59	14n	08w	2-609	Byles, David F.	1869		Blank			SI
Vail, John	37	14n	08w	2-611	Byles, David F.	1869	593	Blank			SI
Whitcomb, J. H.	37	14n	08w	2-611	Byles, David F.	1869	593	Blank			SI
Vail, John	44	14n	08w	2-614	Byles, David F.	1869	31	Blank	Blank		SI
Vail, John	44	14n	09w	2-614	Byles, David F.	1869	127	Blank	Blank		SI
Bullard, Job	43	14n	08w	2-616	Byles, David F.	1869	102	Blank	Blank		SI
Bullard, Job	45	13n	08w	2-616	Byles, David F.	1869	61	Blank			SI
Hole, John	40	16n	04w	2-619	Byles, David F.	1870		Blank	7/13/1870		SI
Keoch, L. J.	37	19n	02e	2-623	Ballard, William R.	1872	160	Blank			SI
Keoch, L. J.	51	19n	03e	2-623	Ballard, William R.	1872		Blank			SI
Headly, Thomas	38	19n	05e	2-627	Ballard, William R.	1872		Blank			SI
Headly, Thomas	38	19n	04e	2-628	Ballard, William R.	1872	320	Blank			SI
Lane, Daniel E.	37	19n	04e	2-629	Ballard, William R.	1872		Blank			SI
Lane, Daniel E.	37	19n	05e	2-629	Ballard, William R.	1872		Blank			SI
Meyers, Fred	39	19n	03e	2-634	Ballard, William R.	1872	320	Blank			SI
Brown, George	45	19n	04e	2-634	Ballard, William R.	1872		Blank			SI
Myers, Fred	51	19n	04e	2-634	Ballard, William R.	1872	320	Blank			SI
Brown, George	40	18n	03e	2-636	Ballard, William R.	1872		Blank			SI
Brown, George	40	18n	04e	2-636	Ballard, William R.	1872		Blank			SI

Claim	No.	Twn	Rng	Notes		Year	Acr.	Cont. Date	Survey Date	Cont. No.	Comments
				Bk-Pg	Surveyor						
Brown, George	52	19n	04e	2-636	Ballard, William R.	1872		Blank			SI
Montgomery, John	50	19n	03e	2-637	Ballard, William R.	1872	320	Blank			SI
Mahon C.	4'	19n	03e	2-639	Ballard, William R.	1872	640	Blank			SI
Crofte, D.	39	19n	03e	2-641	Ballard, William R.	1872		Blank			SI
Johns, Henry	47	19n	03e	2-642	Ballard, William R.	1872	320	Blank			SI
Downey, C.	40	19n	03e	2-644	Ballard, William R.	1872	163	Blank			SI
Melville, W. P.	46	19n	03e	2-645	Ballard, William R.	1872	320	Blank			SI
BeBushalier, H.	49	19n	03e	2-647	Ballard, William R.	1872	320	Blank			SI
Talentine, T.	41	19n	03e	2-649	Ballard, William R.	1872	643	Blank			SI
Morey, P.J.	45	19n	03e	2-650	Ballard, William R.	1872	160	Blank			SI
Smith, Peter	42	19n	03e	2-652	Ballard, William R.	1872	320	Blank			SI
Faucet, Johr.	38	19n	03e	2-654	Ballard, William R.	1872	320	Blank	10/26/1872		SI
Minson, Henry		19n	02e	2-655	Ballard, William R.	1872	320	Blank	10/23/0872		SI
Minson, Henry		19n	03e	2-655	Ballard, William R.	1872	320	Blank	10/23/1872		SI
Fahy, Murty	44	19n	02e	2-656	Ballard, William R.	1872	160	Blank	10/22/1872		SI
Fahy, Murty	49	19n	03e	2-656	Ballard, William R.	1872	160	Blank	10/22/1872		SI
Busey, E. L.	37	12n	02e	2-661	Berry, James T.	1872	160	Blank	11/6/1872		SI
Ticknor, J.		15n	01w	2-668	Beach, Lewis P.	1868	319	Blank	2/25/1868		SI
Northcraft, Wm. S.	40	15n	01w	2-672	Beach, Lewis P.	1868	320	Blank	2/22/1868		SI
Yantis, A. S.		15n	01w	2-676	Beach, Lewis P.	1868		Blank	2/20/1868		SI
Balch, Lafayette	37	19n	02e	2-682	Reed, Thomas M.	1870	316	18700831	12/14/1870		SI
Balch, Lafayette	46	20n	02e	2-682	Reed, Thomas M.	1870		18700831	12/14/1870		SI
Chapman, John M.	37	19n	01e	2-683	Reed, Thomas M.	1871	311	18700831	Blank		SI
Chapman, John M.	37	20n	01e	2-683	Reed, Thomas M.	1871		18700831	Blank		SI
Chapman, John M.	38	19n	02e	2-683	Reed, Thomas M.	1871		18700831	Blank		SI
Chapman, John M.	45	20n	02e	2-683	Reed, Thomas M.	1871		18700831	Blank		SI
Wallace, Wm. H.	38	19n	01e	2-685	Reed, Thomas M.	1871	322	18700831	12/16/1970		SI

Claim	No.	Twn	Rng	Notes		Year	Acr.	Cont. Date	Survey Date	Cont. No.	Comments
				Bk-Pg	Surveyor						
Wallace, Wm H.	39	19n	02e	2-685	Reed, Thomas M.	1871		18700831	12/16/1970	SI	
Thompson, Levant F.	39	19n	01e	2-687	Reed, Thomas M.	1871	157	18700831		SI	
Dean, George	37	17n	03e	2-691	Reed, Thomas M.	1871	161	18700831		SI	
Dean, George	39	18n	03e	2-691	Reed, Thomas M.	1871		18700831		SI	
Murphy, Henry	41	18n	03e	2-694	Reed, Thomas M.	1871	641	18700831		SI	
Smith, Henry	42	18n	03e	2-695	Reed, Thomas M.	1871	160	18700831		SI	
Wilson, Peter	38	18n	03e	2-697	Reed, Thomas M.	1871	320	18700831		SI	
McCloud, John	44	18n	03e	2-699	Reed, Thomas M.	1871	320	18700831		SI	
McCloud, John	44	18n	04e	2-699	Reed, Thomas M.	1871		18700831		SI	
McPhail, John	43	18n	03e	2-700	Reed, Thomas M.	1871	317	18700831		SI	
Wren, Charles	37	18n	03e	2-703	Reed, Thomas M.	1871	641	18700831		SI	
Dean, Thos. A.	39	18n	02e	2-704	Reed, Thomas M.	1871	161	18700831		SI	
Legard, Joseph	38	18n	02e	2-706	Reed, Thomas M.	1871	321	18700831		SI	
Downey, Wm. R.	37	18n	02e	2-707	Reed, Thomas M.	1871	320	18700831		SI	
Packard, John A.	42	18n	01e	2-709	Reed, Thomas M.	1871	297	18700831		SI	
Bastion, Isaac	39	17n	02e	2-715	Reed, Thomas M.	1871	640	18700831		SI	
Bastion, Isaac	39	17n	02e	2-715	Reed, Thomas M.	1871		18700831		SI	
Granville, Francis	38	17n	02e	2-717	Reed, Thomas M.	1871	637	18700831	10/10/1871	SI	
Granville, Francis	38	18n	02e	2-717	Reed, Thomas M.	1871	1	18700831	10/10/1871	SI	
Burns, John E.	38	29n	02w	2-721	Morgan, Edgar M.	1873	160	Blank	1/25/1873	SI	
Tukey, John f.	39	29n	02w	2-723	Morgan, Edgar M.	1873	160	Blank	1/25/1873	SI	
Tucker, James	40	29n	02w	2-725	Morgan, Edgar M.	1873	160	Blank	1/26/1873	SI	
VanBuskirk, John	48	20n	02e	2-731	Chapman, Huston	1871	304	4/12/1871	4/26/1871	SI	Thomas Chapman,
Thomas, John M.	42	22n	04e	2-737	Hall, Walter B.	1877	311	8/31/1877	9/6/1877	SI	to p 748, end Vol
Peabody, R. V.	42	38n	02e	2-753	Tennant, John A.	1861			2/21/1868	SI	Bk D3 p 1-6
Peabody, R. V.	38	38n	03e	2-756	Tennant, John A.	1861			2/21/1868	SI	

Claim	No.	Twn	Rng	Notes		Year	Acr.	Cont. Date	Survey Date	Cont. No.	Comments
				Bk-Pg	Surveyor						
St. Francis Xavier		11n	01w	2-759	Ives, Butler	1853		7/29/1853	7/29/1853	SI	to p 763, Bk D 3-6
St. Francis Xavier		12n	01w	2-759	Ives, Butler	1853		7/29/1853	7/29/1853	SI	Bk D 3-6 to 11
Hitchins, Thos.	37	33n	02e	2-766	Whitworth, George F.	1858	89		9/11/1858	CC 8	Bk D3-12
Hitchins, Thos.	39	33n	01e	2-766	Whitworth, George F.	1858	71		9/11/1858	CC 8	Bk D3-12
Miller, Alfred M.	33	33n	01e	2-768	Whitworth, George F.	1858	70		9/14/1858	CC 8	Bk D3-14
Miller, Alfred M.	38	33n	02e	2-768	Whitworth, George F.	1858	90		9/14/1858	CC 8	Bk D3-14
Miller, Caleb	37	33n	01e	2-770	Whitworth, George F.	1858	311		9/15/1858	CC 8	Bk D3-16 to 18
Summers, C. W.	39	32n	01e	2-772	Whitworth, George F.	1858	221		9/16/1858	CC 8	Bk D3 18-20
Summers, C. W.	45	33n	01e	2-772	Whitworth, George F.	1858	99		9/16/1858	CC 8	
Taftson, Martin	38	32n	01e	2-775	Whitworth, George F.	1858	163			CC 8	Bk D3-21
Taftson, Martin	41	33n	01e	2-775	Whitworth, George F.	1858	156			CC 8	
Friend, Ulerick	40	32n	01e	2-777	Whitworth, George F.	1858	293		9/18/1858	CC 8	Bk D3-23
Friend, Ulerick	44	33n	01e	2-777	Whitworth, George F.	1858	29		9/18/1858	CC 8	
Allen, Geo. W. L.	42	33n	01e	2-779	Whitworth, George F.	1858	161			CC 8	Bk D3-25
Elmore, Wm.	43	33n	01e	2-781	Whitworth, George F.	1858	159		9/19/1858	CC 8	Bk D3-27
Walker, Samuel	37	32n	01e	2-784	Whitworth, George F.	1861	248		4/3/1861	CC 11	Bk D3-30 to 35
Walker, Samuel	40	33n	01e	2-784	Whitworth, George F.	1861	72		4/3/1861	CC 11	
Thompson, C.	37	29n	02e	2-790		1861	166		11/29/1861		Bk D3-36
Ellmore, William	43	33n	01e	2-794		1858	159		6/19/1858		BkD3-039, 1882
Shepard, Henry	43	02n	07e	2-797							Bk D3-42, 1882
Shepard, Henry		02n	08e	2-797							Bk D3-42, 1882
Shepard, Henry		03n	07e	2-797							Bk D3-42, 1882
Shepard, Henry		03n	08e	2-797							Bk D3-42, 1882
Patterson, Ira	44	03n	01e	2-800	Van Vleet, Lewis	1860	322	18570430	6/12/1860	SI	Bk D3-45, 1882
Barnes, Harry	44	19n	02e	2-804	Sloan, George W.	1871	22	8/13/1872		SI	Bk D3-049

Claim	No.	Twn	Rng	Notes		Year	Acr.	Cont. Date	Survey Date	Cont. No.	Comments
				Bk-Pg	Surveyor						
Robins, Joseph	37	03n	08e	2-807	McCornack, Eugene P.	1878	323	18780708	6/20/1878	SI	Bk D3-051, 1882
Murphy, William M.	37	03n	08e	2-809	McCornack, Eugene P.	1878		18780708	6/21/1878	SI	Bk D3-053
Hutsun, Sam. R.		09n	02w	2-812	Van Vleet, Lewis	1859	320	18570430	10/5/1859	CC 5	Bk D3-056
Seals, Theophilus	43	19n	02e	2-816	Sloan, George W.	1871	320	1871	9/9/1871	SI	Bk D3-059, 1882
Gallaher, Milas	64	18n	02w	2-818	Hurd, Jared S.	1855	320	1855	10/15/1855	CC 1	Bk D3-061, 1882
Butts, Stephan	55	05n	01w	2-820	Farnsworth, Levi	1859	157	1/11/1857	10/25/1859	CC 7	Bk D3-063, 1882
Newton, Wm.	37	29n	01w	2-822	Treadway, Albert J.	1862	45	9/8/1862	10/31/1862	SI	Bk D3-064
Burns, John E.	37	29n	02w	2-822	Treadway, Albert J.	1862	118	9/8/1862		SI	Bk D3-063
Newton, Wm.	37	29n	02w	2-822	Treadway, Albert J.	1862	118	9/8/1862	10/31/1862	SI	Bk D3-064
Elliott, John	38	09n	05w	2-826	Deetz, Benjamin A.	1885	160	18850408	5/7/1886	SI	Bk D3-068-78
Dawson, George	38	09n	10w	2-838	Unknown		317				Bk D3-079, from
Dawson, George	40	10n	10w	2-838	Unknown						Bk D3-079, from
McGunnigill, Wn.	39	09n	10w	2-840	Unknown		314				Bk 3-081, from
Rockey, James	38	06n	01w	R 128-341	Stocking, George C.	1901	160	12/17/1901	12/30/1901	SI	ammended claim
Hamilton, S. M.	400	02n	07e	R 137-071	Gesner, Alonzo	1901		4/2/1901	7/27/1901	SI	resurvey
Johnson, George W.	380	02n	07e	R 137-075	Gesner, Alonzo	1901		4/2/1901	7/27/1901	SI	resurvey
Bush, Isaac M.	370	02n	07e	R 150-621	McCoy, Marion P.	1906		8/4/1906	8/28/1906	SI	resurvey
Short, Amos M.	51	02n	01e	R043-703	Van Vleet, Lewis	1860	661	18570430	2/17/1860	SI	copy from Wash. D.
Findley, James M.		03n	08e	R052-003	McCornack, Eugene P.	1878	351	6/4/1879	6/17/1878	SI	
Findley, James M.		03n	09e	R052-003	McCornack, Eugene P.	1878		6/4/1879	6/17/1879	SI	
Robins, Joseph		03n	08e	R052-004	McCornack, Eugene P.	1878	323	6/4/1879	6/20/2878	SI	
Murphy, Wm. M.	37	03n	08e	R052-006	McCornack, Eugene P.	1878		6/4/1879	6/21/1878	SI	
Hall, Washington		09n	10w	R077-521	Raymond, N. D.	1889	560	8/1/1889	8/30/1889	SI	
Shepard, Henry		02n	07e	R087-358	Richardson, Jacob	1893		6/7/1892	6/2/1993	SI	resurvey
St. Francis Xavier		11n	01w	R092-961	Ives, Butler	1853	606	7/29/1853	8/9/1853	SI	under OR Contract

Claim	No.	Twn	Rng	Notes		Year	Acr.	Cont. Date	Survey Date	Cont. No.	Comments
				Bk-Pg	Surveyor						
St. Francis Xavier	12n	01w		R092-961	Ives, Butler	1853		7/29/1853	8/9/1853		SI under OR Contract 33
Hall, Washington	09n	10w		R108-001	Raymond, N. D.	1895	561		1895		SI revised description
Bishop, B. B.	39	02n	07e	R137-073	Gesner, Alonzo	1901		4/2/1901	7/27/1901		SI resurvey
Broyles, John	40n	08e		R156-039	Cupples, Horace G.	1907		8/1/1907	10/7/1907		SI resurvey
Japtok, Henry	39n	30e		R160-245	Richardson, Samuel H. Jr.	1910	80	10/29 1909	5/9/1910		SI 80 ac HES, N 1/2NW 1/4 Sec 19
Carlin, S.	39n	30e		R160-261	Richardson, Samuel H. Jr.	1910	160	10/29 1909	5/9/1910		SI 160 ac HES, NW 1/4 Sec. 19
Malic, Abidgal	02n	01e									No Survey Recorded
Petrain, Joseph	02n	01e									No Survey Recorded
Proutx, Charles	02n	01e									No Survey Recorded
Robie, Abram	02n	01e									No Survey Recorded
Thornton, T. J.	02n	01e									No Survey Recorded
Christ, Philip	02n	02e									No Survey Recorded
Schuh, Henry	02n	02e									No Survey Recorded
Hosmer, Wm. F.	02n	03e									No Survey Recorded
Beaty, George	02n	03w									No Survey Recorded
Snooks, Elisabeth	02n	06e									No Survey Recorded

Claim	No.	Twn	Rng	Notes		Year	Acr.	Cont. Date	Survey Date	Cont. No.	Com- ments
				Bk-Pg	Surveyor						
Baughman, D.	02n		07e								No Survey Recorded
Hardy, E. C.	02n		07e								No Survey Recorded
Joslin, E. S.	03n		01e								No Survey Recorded
Powley, C.	03n		01e								No Survey Recorded
Stanley, John	03n		01e								No Survey Recorded
Knapp, J. B.	03n		01w								No Survey Recorded
Beaty, George	03n		03w								No Survey Recorded
Morris, Madison	03n		07e								No Survey Recorded
Carty, James	04n		01e								No Survey Recorded
Bowers, Jamems	04n		01w								No Survey Recorded
Carty, James	04n		01w								No Survey Recorded
Lancaster, Columbia	04n		01w								No Survey Recorded
Whitman Mission	06n		35e								No Survey Recorded
Danney, Louis	07n		34e								No Survey Recorded
Raymond, Narcisse	07n		34e								No Survey Recorded
Northover, Wm	09n		02e								No Survey Recorded
Perry, Henrietta M	09n		02e								No Survey Recorded
Savage, W. N.	09n		02e								No Survey Recorded

Claim	No.	Twn	Rng	Notes		Year	Acr.	Cont. Date	Survey Date	Cont. No.	Com- ments
				Bk-Pg	Surveyor						
Scarborough, J. S.	09n		02e								No Survey Recorded
Cagle, Wm.	09n		02w								No Survey Recorded
Jackson, ilisha	09n		02w								No Survey Recorded
Whittle, Wm.	09n		02w								No Survey Recorded
McGowan, P.	09n		10w								No Survey Recorded
Cameron, James	09n		11w								No Survey Recorded
Loomis, E. G.	09n		11w								No Survey Recorded
Edwards, Wm,	10n		10w								No Survey Recorded
Pickernall, J. E.	10n		11w								No Survey Recorded
Bristoe, John	10n		11w								No Survey Recorded
Cullin, John	10n		11w								No Survey Recorded
Edwards, Wm. P.	10n		11w								No Survey Recorded
Martindale, Wm.	10n		11w								No Survey Recorded
Sperry, Charles	10n		11w								No Survey Recorded
Bristoe, John	11n		11w								No Survey Recorded
Cruthers, R.	11n		11w								No Survey Recorded
Eastbrook, Geo. T.	11n		11w								No Survey Recorded

Claim	No.	Twn	Rng	Notes		Year	Acr.	Cont. Date	Survey Date	Cont. No.	Com- ments
				Bk-Pg	Surveyor						
Sperry, Charles	11n	11w									No Survey Recorded
Johnson, J. r.	12n	10w									No Survey Recorded
Clark, Isaac	12n	11w									No Survey Recorded
Cruthers, R.	12n	11w									No Survey Recorded
Douglass, John	12n	11w									No Survey Recorded
Brady, C.	14n	10w									No Survey Recorded
Champ, J. W.	14n	10w									No Survey Recorded
Hanson, E. d.	14n	10w									No Survey Recorded
Mabie, James	15n	01w									No Survey Recorded
Smith, Amos	15n	10w									No Survey Recorded
Wilson, E. H.	16n	01e									No Survey Recorded
Thompson, W. O.	17n	02w									No Survey Recorded
Randle, Henry	17n	02w									No Survey Recorded
Wells, W. P.	18n	01e									No Survey Recorded
Bigelow, D. R.	18n	02w									No Survey Recorded
Crossby, C.	18n	02w									No Survey Recorded
Hale, C. H.	18n	02w									No Survey Recorded

Claim	No.	Twn	Rng	Notes		Year	Ac.	Cont. Date	Survey Date	Cont. No.	Com- ments
				Bk-Pg	Surveyor						
Pascal, Ricard	18n		02w								No Survey Recorded
Plumb, W. W.	18n		02w								No Survey Recorded
Walker, R.M.	18n		02w								No Survey Recorded
Anderson, P.	18n		06w								No Survey Recorded
Tobin, H. H.	23n		05e								No Survey Recorded
Brunn, R.	29n		02e								No Survey Recorded
Rodgers, Jacob	30n		04w								No Survey Recorded
Ebey, J. N.	31n		01e								No Survey Recorded
Heill, N. D.	31n		01e								No Survey Recorded
Sebert, Charles	31n		01e								No Survey Recorded
Smith, Jas. S.	31n		01e								No Survey Recorded
Neill, R. C.	31n		01w								No Survey Recorded
Thornton, John	31n		04w								No Survey Recorded
Barrow, B. P.	32n		01e								No Survey Recorded
Ford, L. M.	32n		01e								No Survey Recorded
Hathaway, Eli	32n		01e								No Survey Recorded
Holbrook, R. B.	32n		01e								No Survey Recorded

Claim	No.	Twn	Rng	Notes Bk-Pg	Surveyor	Year	Ac.	Cont. Date	Survey Date	Cont. No.	Com- ments
Howe, S. D.	32n	01e									No Survey Recorded
Maylor, S.	32n	01e									No Survey Recorded
Maylor, T.	32n	01e									No Survey Recorded
Smith, Jas. S.	32n	01e									No Survey Recorded
Miller, Charles	32n	02e									No Survey Recorded
Mounts, James	33n	02e									No Survey Recorded
Mounts, Milton	35n	02e									No Survey Recorded