

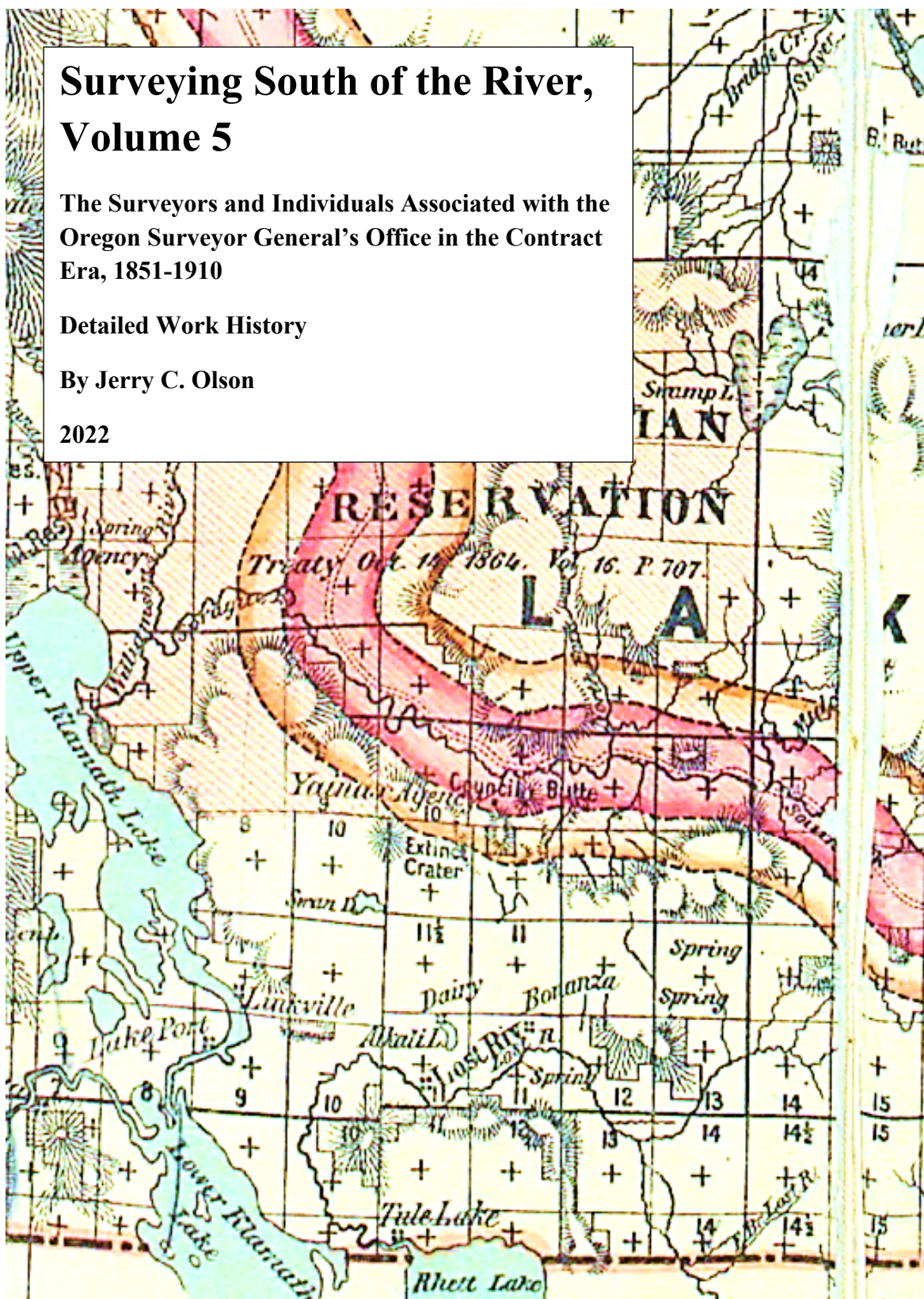
Surveying South of the River, Volume 5

The Surveyors and Individuals Associated with the
Oregon Surveyor General's Office in the Contract
Era, 1851-1910

Detailed Work History

By Jerry C. Olson

2022



(Cover) A Portion of the 1879 GLO Map of the Progress of the Surveys, showing the Railroad Land Grants and the Wagon Road Land Grants. (Drawn by C. Roeser, the Principal Draughtsman of the General Land Office, Public Domain)

Surveying

South of the River

The Surveyors and Individuals Associated with the
Oregon Surveyor General's Office
in the Contract Era
1851-1910
Volume 5

By
Jerry C. Olson
2022

All rights reserved. No part of this work may be transmitted in any form or by any means, electronic or mechanical, including photocopying and recording, or by any information storage or retrieval system, except

as may be expressly permitted by the 1976 Copyright Act or in writing from the publisher. Requests for permission should be addressed in writing to Jerry C. Olson, 250 Williams Rd., Ariel, WA, 98603

Library of Congress Cataloging in Publication Data

Olson, Jerry C.

Surveying South of the River, Volume 5. The Surveyors and Individuals Associated with the Oregon Survey General's Office in the Contract Era, 1851-1910.

1. Surveying
2. General Land Office
3. Deputy Surveyor
4. Mineral Surveyor

ISBN 978-0-9831787-1-2

Library of Congress Control Number: (Pending)

Published by Winter Creek Ranch, Ariel Washington, 20170.

250 Williams Rd., Ariel, WA 98603

Table of Contents

Surveying South of the River

Volume 1

Preface	1
Brief History of the General Land Office in Oregon	7
Staff of the Surveyor General's Office of Oregon and Washington and Idaho	39
Biographies of the Surveyors A-L	63

Volume 2

Biographies of the Surveyors M_Z	303
About the Author	577

Volume 3

Photos of Surveyors A-L	579
-------------------------	-----

Volume 4

Photos of Surveyors M-Z	865
End	1168

Volume 5 Appendix

Detailed Work History of the Surveyors Alphabetically	A 1
Detailed Work History of the Surveyors in Order by Contract Number	A 193

Volume 6 Appendix

Crewmen by Deputy	A 387
Crewmen Alphabetically	A 515
Signatures of the Surveyors	A 641
Meridians And Parallels in Oregon	A 715
Demographics and Statistics	A 737

Volume 7 Appendix

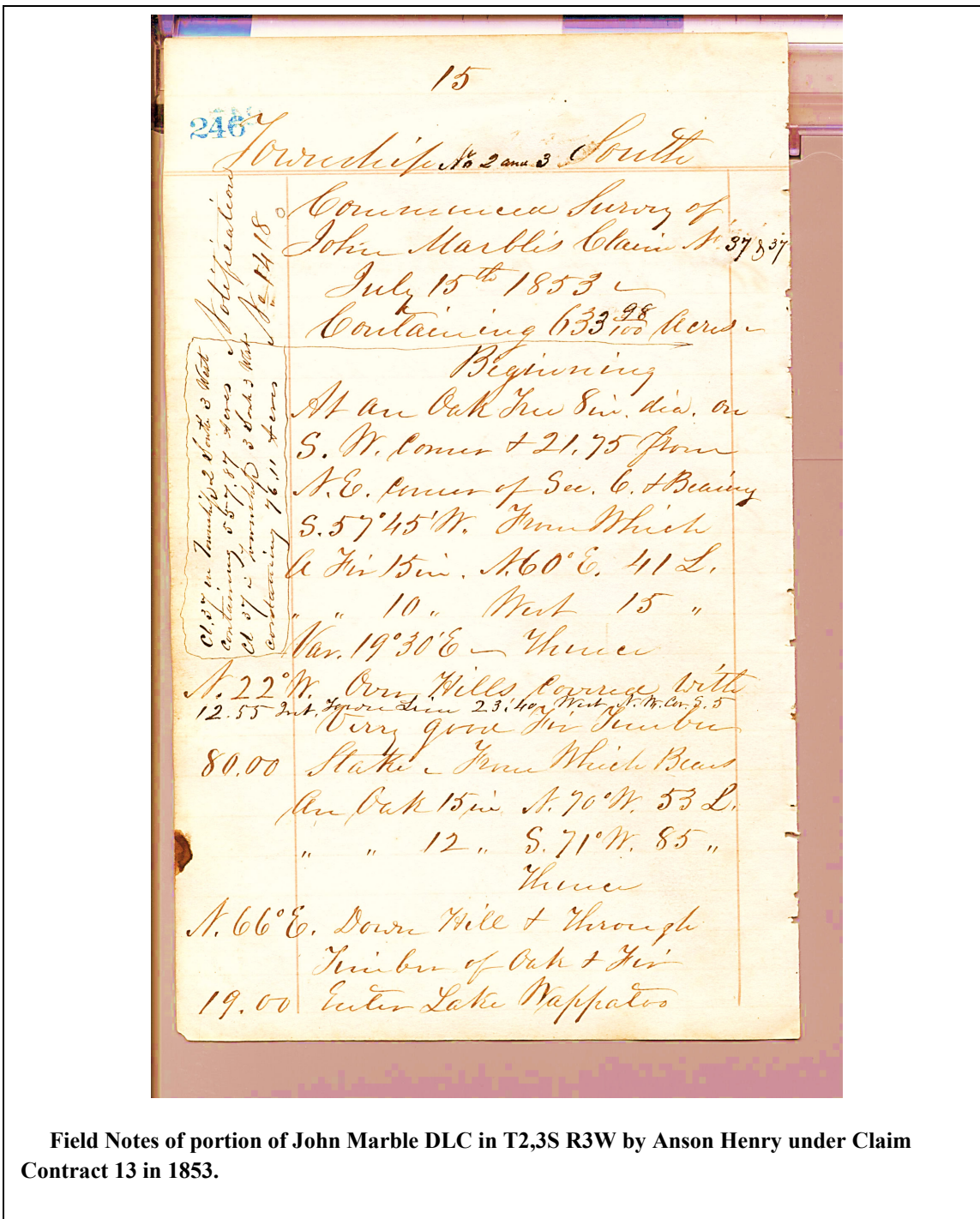
Interment Data for the Surveyors	A 741
Interment Data Geographically for the Surveyors	A 843
Mineral Surveyors Alphabetically	A 973
Mineral Surveyors by Survey Number	A 1015

Volume 8 Appendix

Donation Land Claims by Surveyor	A 1057
Donation Land Claims by Claimant	A 1271
End	A 1470

Details

By Surveyor



Field Notes of portion of John Marble DLC in T2,3S R3W by Anson Henry under Claim Contract 13 in 1853.

vision of T. 38 S . R. 47 E. Continued.

Land rolling,

Soil, 1st and 2nd rates.

Undergrowth, Sagebrush,

No timber,

October 10th 1902.

October 11th At 7^h 55^m a.m. I
set off $42^{\circ} 12' N$ on the lat. arc;
 $6^{\circ} 48' S$ on the decl. arc and de-
termine a new meridian with the solar at
the corner of Secs 34, 35, 1st & 2nd
truly as described
thence I run:

N. 0° - 5' W. bet. secs. 34 and 35

Over rolling land, through undergrowth
of sagebrush.

Set a basalt stone $17 \times 8 \times 4$ ins., 11 ins.
in the ground, for $\frac{1}{4}$ sec. cor., marked $\frac{1}{4}$ on
W face; dug pits $18 \times 18 \times 12$ ins, N and S
of stone, 3 ft. dist., and raised a mound
of earth $3\frac{1}{2}$ ft. base, $1\frac{1}{2}$ ft high, W of cor.

Over rolling land, through undergrowth
of sagebrush.

Benson Syndicate style preprinted mimeo field notes of Benjamin F. Minton on Oregon
Contract 748 for T38S R47E, 1902

The Detailed Work

of All of the Surveyors and Individuals Associated with the Oregon Surveyor General's Office in the Contract Era, 1851-1910. by Surveyor

copyright by Jerry Olson 2022

11/12/2022

Surveyor	Contract	Location	Year	/Type	Notes by surveyors
Abbott, James Whitin	Mineral Surveys	T33S R8W 7 Mining Claims in Wolf Creek Mining District in Josephine County	1898	USDMS	
Adair, Elias Coleman	Contract 34 (as compassman for Joseph Latshaw for portions)	T15,16,17,18S R3W	1853	Rep Comp	
Adams, Wilbur Edward	Mineral Surveys	T4N R48,49E 37 Mining Claims in Imnaha Mining District in Baker and Wallowa Counties	1902	USDMS	
	Mineral Surveys	T4N R48E 4 Mining Claims in Imnaha Mining District in Wallowa County	1907		
	Mineral Surveys	T3,4,5N R47,48,49E 35 Mining Claims in no Mining District in Wallowa County	1907		
Aiken, James "Jim"	Contract 133	T24,26,27S R12W (T26,27W R12W not surv this Contract) T28S R14W	1870	Dem USDS	
Angell, Homer Daniel	Contract 720	T39S R6W (exams by David Kinnaird 1901 and 1902) Wash D. C. Notes -- Unable to read notations	1900	Rep USDS	
	Contract 725	T15S R34E (exam by David Kinnaird 1901)	1900		
	Contract 726	T14S R34E (exam by David Kinnaird 1901) Wash D. C. Notes -- Supplemental Special Instructions were issued.	1900		
	Contract 746	T27,28S R1W (exam by N. B. Sweitzer in 1903, C. R. Caudle in 1903, and Sidney Blout in 1903 and 1904) T38S R21W Wash D. C. Notes -- Suspended survey, corrections, later accepted; numerous letters.	1902		
Applegate, Daniel Webster	Contract 137 (as compassman for Jesse Applegate for portions) (Martin McCall as compassman for Jesse Applegate for portions) (with Peter S. O. Applegate and B. F. Myer as compassman for portions)	T37S R3,4,5,6E (T37S R3E not surv this Contract) (T37S R4E surv by McCall as compassman in 1870 with P. S. O. Applegate as compassman, not approved, also a portion of the est. by Benjamin F. Myers as compassman) (T37S R5E surv by Jesse Applegate 1870, not approved) (T37S R6E surv by Jesse Applegate 1870)	1870	Comp USDS	BLM/Daniel Mayorga/38S 5E/1991 -1/2 mi retraced -Charles Putnam, Comp -good stones and marks -scribing with small lettering -good topo, -notes many line trees -D good, B very good -did not specifically note M.C.

Surveyor	Contract	Location	Year	/Type	Notes by surveyors
		T38S R4,5,6,10E (T38S R10E not surv this Contract) (T38S R4E surv by McCall as compassman in 1870, not approved) (T38S R5E surv 1870 by D. W. Applegate as compassman, not approved) (T38S R6E surv 1870 by Jesse Applegate) T41S R1,2,7,8,10,11E (T41S R1,2E by Jesse Applegate in 1870, T41S R7,8,10,11E by Jesse Applegate with Peter S. O. Applegate as compassman in 1871)			
	Contract 144 (with Daniel Applegate and Jesse Applegate) (with Charles Putnam and Peter S. O. Applegate as compassmen for portions)	T38S R4,5,6E (T38S R4E surv by McCall as compassman in 1870, not approved) (T38S R5E surv 1870 by D. W. Applegate as compassman, not approved) (T38S R6E surv 1870 by Jesse Applegate) (these townships were either resurveyed in 1871, or the previous notes from 1870 were refiled) T41S R2,7E (these townships were either refiled or resurveyed in 1871 by Jesse Applegate with Peter S. O. Applegate as compassman) T37S R4E (T37S R4E surv by McCall as compassman in 1870 with Peter S. O. Applegate as compassman, not approved) (previous notes were refiled and approved) T40S R11,12,13,14E (ext. by Jesse Applegate in 1871 with Peter Applegate as Compassman) (Subdv T40S R11,12E by Daniel Applegate in 1871 with Charles Putnam as compassman) T41S R12,13,14E (surv by Jesse Applegate in 1871 with Peter Applegate as compassman) T41S R9,10,11E (surv in 1871 by Jesse Applegate)	1871		
	Contract 351	T21S R5W	1880		
Applegate, Elisha Lindsay "Lish"	Clerk	Clerk in the Office of Surveyor General Bynon Pengra.	1863	Rep Peoples Dr/Clerk S G	
	Surveyor General	Appointed Surveyor General March 14, 1865. Replaced January 9. 1871	1865		
Applegate, Peter Skene Ogden	Contract 137 (with Daniel Applegate, Martin McCall, Peter S. O. Applegate and B. F. Myer as compassmen for Jesse Applegate for portions)	T37S R3,4,5,6E (T37S R3E not surv this Contract) (T37S R4E surv by McCall as compassman in 1870 with P. S. O. Applegate as compassman, not approved, also a portion of the est. by Benjamin F. Myers as compassman) (T37S R5E surv by Jesse Applegate 1870, not approved) (T37S R6E surv by Jesse Applegate 1870) T38S R4,5,6,10E (T38S R10E not surv this Contract) (T38S R4E surv by McCall as compassman in 1870, not approved) (T38S R5E surv 1870 by D. W. Applegate as compassman, not approved) (T38S R6E surv 1870 by Jesse Applegate)	1870	Rep Comp USDS USDMS	BLM/Robert Dahl/41S 6E: -see Jesse Applegate

Surveyor	Contract	Location	Year /Type	Notes by surveyors
		T41S R1,2,7,8,10,11E (T41S R1,2E by Jesse Applegate in 1870, T41S R7,8,10,11E by Jesse Applegate with Peter S. O. Applegate as compassman in 1871)		
	Contract 144 (as compassman for Jesse Applegate, Daniel W. Applegate and M. L. McCall for portions)	T38S R4,5,6E (T38S R4E surv by McCall as compassman in 1870, not approved) (T38S R5E surv 1870 by D. W. Applegate as compassman, not approved) (T38S R6E surv 1870 by Jesse Applegate) (these townships were either resurveyed in 1871, or the previous notes from 1870 were refiled)	1871	
		T41S R2,7E (these townships were either refiled or resurveyed in 1871 by Jesse Applegate with Peter S. O. Applegate as compassman)		
		T37S R4E (T37S R4E surv by McCall as compassman in 1870 with Peter S. O. Applegate as compassman, not approved) (previous notes were refiled and approved)		
		T40S R11,12,13,14E (ext. by Jesse Applegate in 1871 with Peter Applegate as Compassman) (Subdv T40S R11,12E by Daniel Applegate in 1871 with Charles Putnam as compassman)		
		T41S R12,13,14E (surv by Jesse Applegate in 1871 with Peter Applegate as compassman)		
		T41S R9,10,11E (surv in 1871 by Jesse Applegate)		
	Contract 514 (as Compassman for William P. Wright)	T22,23S R4W	1884	
		T22S R5W		
	Contract 571	T31S R2,3E (exam by James DeWitt 1891, Rufus Moore 1892)	1891	
		T33S R2E		
	Contract 596	Wash D. C. Notes -- Numerous letters T15S R11W (exam by William Odell 1893)	1892	
	Contract 616	T39S R4E T40S R34E	1893	
		Washington D. C. Notes -- Unable to read notation		
	Mineral Surveys	T37S R3W 2 Mining Claims in Jacksonville Mining District in Jackson	1895	
	Mineral Surveys	T37S R2W 1 Mining Claim in Miller Springs Mining District in Jackson County	1895	
	Mineral Surveys	T37S R5W 1 Mining Claim in Coyote Mining District in Josephine County	1896	
	Mineral Surveys	T37S R2W 1 Mining Claim in no Mining District in Jackson County	1896	
	Contract 651	T32S R2E (exam by H. W. Newby in 1896, H. L. B. Atkinson in 1897, J. S. Howard in 1897, and David Kinnaird in 1897)	1896	
	Contract 657	T37S R8W (exam by Henry Newby 1897, James Howard 1897)	1896	
		Wash D. C. Notes -- Seems to have been accepted, however shows up on Division "E" Rejected Survey Files		

Surveyor	Contract	Location	Year	/Type	Notes by surveyors
Applegate, W. Jesse	Contract 137 (With Martin McCall, B. F. Myer and Daniel Applegate and Peter S. O. Applegate as compassmen for Jesse Applegate for portions)	T37S R3,4,5,6E (T37S R3E not surv this Contract) (T37S R4E surv by McCall as compassman in 1870 with P. S. O. Applegate as compassman, not approved, also a portion of the est. by Benjamin F. Myers as compassman) (T37S R5E surv by Jesse Applegate 1870, not approved) (T37S R6E surv by Jesse Applegate 1870)	1870	Rep S G USDS	<p>BLM/: -5/12/1851 Stated was USDS in IL & MO -6/1/1851, never seen solar comp, wanted one -7/21/51 going to work for Freeman for experience BLM/Robert Dahl/41S 6E/1991 -1/2 mi retraced -stones marked with an X only -bts ok, one error -B rotate clockwise up to 2</p>
	Contract 144 (with Daniel Applegate and Jesse Applegate) (with Charles Putnam and Peter S. O. Applegate as compassmen for portions)	<p>T38S R4,5,6,10E (T38S R10E not surv this Contract) (T38S R4E surv by McCall as compassman in 1870, not approved) (T38S R5E surv 1870 by D. W. Applegate as compassman, not approved) (T38S R6E surv 1870 by Jesse Applegate)</p> <p>T41S R1,2,7,8,10,11E (T41S R1,2E by Jesse Applegate in 1870, T41S R7,8,10,11E by Jesse Applegate with Peter S. O. Applegate as compassman in 1871)</p> <p>T38S R4,5,6E (T38S R4E surv by McCall as compassman in 1870, not approved) (T38S R5E surv 1870 by D. W. Applegate as compassman, not approved) (T38S R6E surv 1870 by Jesse Applegate) (these townships were either resurveyed in 1871, or the previous notes from 1870 were refiled)</p> <p>T41S R2,7E (these townships were either refiled or resurveyed in 1871 by Jesse Applegate with Peter S. O. Applegate as compassman)</p> <p>T37S R4E (T37S R4E surv by McCall as compassman in 1870 with Peter S. O. Applegate as compassman, not approved) (previous notes were refiled and approved)</p> <p>T40S R11,12,13,14E (ext. by Jesse Applegate in 1871 with Peter Applegate as Compassman) (Subdv T40S R11,12E by Daniel Applegate in 1871 with Charles Putnam as compassman)</p> <p>T41S R12,13,14E (surv by Jesse Applegate in 1871 with Peter Applegate as compassman)</p> <p>T41S R9,10,11E (surv in 1871 by Jesse Applegate)</p>	1871		

Surveyor	Contract	Location	Year	/Type	Notes by surveyors
Armstrong, Ambrose Newton	Contract 46 (with ?? Hay) (by Anson Henry as compassman)	T4,5S R6W 5S R7W 1st Standard Parallel South, R6,7W	1854	USDS	BLM /Letter from D Hathorn noted that "Major" Armstrong had a large error in the South Boundary of T22S R3W. BLM /Robert Aarseth /4S 6W/1993: - usually fir bts -good desc of bts- -topo fair to poor -no ridge calls -B good, D usually short
		T5S R7W			
	Contract 55 (with ?? Hay) (by William H. Odell and Thomas B. Lovelady as compassmen)	T5S R8W (by William Odell as compassman)	1855		
	Contract 60 (with Thomas H. Hutchinson)	T6S R7,8W (by Thomas Lovelady as compassman) T23,24,25S R1,2,3W (not surveyed this Contract)	1855		
Armstrong, John Franklin	Special Instructions	Special Agent for the GLO, on Grand Ronde Reservation, allotments and cession of surplus lands	1901	IAA	
Armstrong, Kate A. Neilson White	Clerk	Copyist in the Surveyor General's Office of James C. Tolman in 1885	1885	Dr/Clerk	
Arnold, John Calvin	Contract 551 (with George E. Waggoner as compassman)	T2S R32E (Exam by John W. Kimbrell)	1890	USDS S G	
	Surveyor General	T1,2S R33E (Exam by John W. Kimbrell) Appointed Surveyor General 8/4/1894, died 8/28/1896	1894		
Atkisson, Horace L. B.	Special Instructions	Second Exam of Contract 650 of James Q. Hunt. (ins 3/13/97)	1897	SES	
	Special Instructions	Second Exam of Contract 651 of Peter Applegate (ins 3/13/97)	1897		
	Special Instructions	Second Exam of Contract 655 of Charles M. Collier (ins 3/13/97) (rep 4/12/97)	1897		
	Special Instructions	First Exam of Contract 656 of William P. Heydon (ins 3/13/97)	1897		
	Special Instructions	Exam of Contract 658 of Oscar F. Thiel (ins 3/12/97) (rep 4/30/97)	1897		
	Special Instructions	Second exam of Contract 663 of Ormand Fletcher (ins 3/13/97)	1897		
	Special Instructions	First Exam of Contract 664 of Winfield S. Chapman and Carl Nicklin (ins 3/18/97)			
Averill, Henry James Crosv	Claim Contract 21	T11S R3,4,5W	1854	USDS	
	Claim Contract 41	T12S R4,5W T11,12,13S R3,4,5W	1854		

Surveyor	Contract	Location	Year	/Type	Notes by surveyors
	Claim Contract 104	T10S R1E, R2,3W T11S R1,2,3W T12,13,14S R1E, R1,2,3,4W T15S R2,3,4W	1859		
	Contract 90	T14S R1E	1860		
Baldwin, Layton S.	Mineral Surveys	T9S R36E 11 Mining Claims in no Mining District in Grant County, Oregon. Began Mineral Surveys in Oregon in Malheur County	1903	Rep USDMS	
	Mineral Surveys	T21S R46E 2 Mining Claims in no Mining District in Malheur County, Oregon	1903		
Ball, George W.	Special Instructions	Exam of Contract 677 of Simon Cathcart, (ins 3/26/1898, rep 1898)	1898	Rep SES	
	Special Instructions	Exam of Contract 682 of Stephen Hungate, ins 11/30/1898	1898		
Barber, Amherst Willoughby	Special Instructions	Third Exam of Contract 740 of Alonzo and Frank Gesner, rep 7/27/04)	1904	SES	
	Special Instructions	Special Examiner for prosecution for the Puter Land Fraud Trials in Portland. At least T11N R7W in June, 1904	1904		
Barin, Louis Theodore	Contract 198 (with Nicholas Walden)	1st Stnd Par S R40-42E (by Walden with Josephus E. Tomkins as compassman) 2nd Stnd Par S R41-44E (by Walden with Josephus E. Tomkins as compassman) Halfway Guide Meridian, T8-10S R43,44E (by Walden with Josephus E. Tomkins as compassman) T7,8S R1,2E (surv by Walden) (by Walden with Josephus E. Tomkins as compassman) T10S R46E (by Walden with Josephus E. Tomkins as compassman) T9S R44E (by Walden with Josephus E. Tomkins as compassman) T8S R44E (by Walden with Josephus E. Tomkins as compassman) T8,9S R45E ext (by Walden with Josephus E. Tomkins as compassman) T8S R46E (by Walden with Josephus E. Tomkins as compassman) Halfway Meridian (unofficial) T10-13S R43,44E (by Walden with Josephus E. Tomkins as compassman)	1873	Rep USDS	
Barnes, Edmund S.	Claim Contract 18 (as compassman for William Logan)	T2,3,4,5S R5W	1853	Comp	

Surveyor	Contract	Location	Year	/Type	Notes by surveyors
Barr, William Boise Sr.	Contract 294	3rd Stnd. Par. South R3E	1878	Rep USDS	BLM/7S 35.5E/: -stones well marked -bts good -stubbed during survey BLM/Dan Weller/7S 44E/1991: -stones good -bts good -topo poor -B good on level, up to 10 deg on steep -D good on level, poor on steep -may have only surveyed the tops of ridges, may have fudged some BLM/Robert Aarseth/6S 45E/1993: -H. A. Eaton Compassman- -stones poorly marked -some bts very small -good scribing -topo good near cors - some B & D wild, 14 ch, 15 deg
	Contract 330	T18S R9,10,11W	1879		
	Contract 355	T3S R40E T7S R42E T8,9S R45E	1880		
	Contract 372	T8,9S R43E	1880		
	Contract 388	T4,5,6S R38E T7S R43,46E T9S R42E T8,9,10S R44E	1881		
	Contract 443 (portions by Horace A. Eaton as compassman)	T7,10S R45,46E (T7S R45,46E by H. A. Eaton as compassman) T5S R40E (by H. A. Eaton as compassman) T7S R41E (not surv this Contract) T6S R42E (by H. A. Eaton as compassman) T8S R47E	1882		
	Contract 477 (by George Mealey as compassman)	T13S R4E	1883		
	Contract 481 (by George Mealey as compassman)	T21S R37,38E (by George Mealey as compassman) T22,23,24S R37E (by George Mealey as compassman) T22,23,24S R38E (by George Mealey as compassman)	1883		
	Contract 492	T6-10S R35.5E T6-7S R36E	1883		
	Contract 503 (by James A. Russell as compassman)	T6S R44,45E (by James A. Russell as compassman)	1884		
	Contract 516 (with Horace A. Eaton as compassman)	T6,7S R40,41E (Exam by Henry Martin, portion rejected) (T7S R41E not surv this Contract because it was examined and rejected) (rest by H. A. Eaton as compassman) T9S R47E (not surveyed this Contract because it was examined and rejected)	1884		

Surveyor	Contract	Location	Year	/Type	Notes by surveyors
		(Wash DC Notes -- Portion of Survey Rejected, Comm. To S. G. 5/29/1885, numerous letters.)			
Barrows, Herbert	Contract 628 (with Osceola E. M. Howard)	T5,7S R6E (surveyed by Howard) (exam by Henry Collier in 1894, Thomas Gerdine twice in 1895) Washington D. C. Notes -- Some problems; numerous letters	1894	USDS	
Baumhoer, Herman	Clerk	Messenger in the Surveyor General's Office of William Byars and John A. Arnold	1895	Dr/Clerk	
	Clerk	Messenger in the Surveyor General's Office of Robert A. Habersham	1897		
Beezley, Benjamin Franklin	Contract 792	T7S R8W (exam by Albert Horton, 1911)	1910	Rep USDS	
Belden, George Hubertus	Clerk (OR)	Appointed Clerk early in the year of 1852 and continued until he was promoted to Chief Clerk in 1855.	1852	Dr/Clerk Ch Clerk	
	Chief Clerk (OR)	Temporarily appointed Chief Clerk in the Oregon Surveyor General's Office, about Januarv. 1853	1853		
	Chief Clerk in the Oregon Surveyor General's Office	Appointed Chief Clerk on February 19, 1855 when Wells Lake took Contract 54 (Oreg)	1855		
	Chief Clerk in the Oregon Surveyor General's Office	Chief Clerk in 1861 for Surveyor General B. J. Pengra	1861		
	Special Instructions	1 DLC, location unknown	1863		
Bell, Peter Wilson "Wilson"	Contract 94 (portions as compassman for La Fayette Cartee)	T5S R11,27E (T5S R27E not surv this Contract)	1860	Union Rep Comp	
	Contract 96 (portions as compassman for Lafayette Cartee)	T2,3S R13E T4S R12,13E	1860		
Bell, William Hawley	Contract 728 (as Compassman for George Pershin)	T32S R10W, as compassman to resurvey W, N lines and some subdivisions to correct survey of Pershin	1904	Comp	
Blakeslee, Williard Bates	Contract 707	T6S R47E (exams by J. C. McLeod 1900, W. O. Owen 1900, David Kinnaird 1902) T7S R47,48E Wash D. C. Notes -- Objections made to survey, rejected, attorney involved, unable to read notations, two Supplemental Special Instructions were issued, portions later accepted?	1899	USDS USDMS	

Surveyor	Contract	Location	Year	/Type	Notes by surveyors
	Mineral Surveys	T5,6,8S R 48E 50 Mining Claims in no Mining District in Baker County	1902		
Bloomfield, John Talbert	Clerk	Draftsman in the Surveyor General's Office of Elisha Applegate from 6/30/1866 to 6/30/1868+	1866	Dr/Clerk	
Blossom, Maria Louise "Louise"	Clerk	Copyist in the Surveyor General's Office of James C. Tolman	1883	Dr/Clerk	
Blout, Sidney Edwin	Special Instructions	Fourth Exam of Contract 728 of George Pershin, (ins 8/1904.)	1904	SES	
	Special Instructions	Third exam of Contract 743 of Robert Emmitt, (2 reports 2/6/05)	1905		
	Special Instructions	Second Exam of Contract 745 of William H. Byars (rep 1/25/1905)	1905		
	Special Instructions	Third exam of Contract 746 of Homer Angell (ins 12/21/04)	1904		
Bonser, Robert Clinton	Contract 667 (with William Elliott)	T2N R6W (surv by Bonser) (exams by David Kinnaird 1898, William Lightfoot, 1899)	1897	USDS Comp	
	Special Instructions	T6S R7E (surv by Elliott) Wash D. C. Notes -- Unable to read notations; numerous letters. Special Instructions as compassman to correct the survey of Sec 5-8, T27S R9W as surveyed by Samuel Lackland	1901		
Booth Arthur Allen	Mineral Survey	T10S R35E 1 Mining Claim in no Mining District in Grant County	1905	USDMS	
Bowman, Elliott Newman	Claim Contract 24 (as compassman for Nathaniel Ford for portions)	T6,7,8S R4W	1854	Dem Comp USDS	
	Contract 44 (as compassman for Nathaniel Ford)	T5,6,7,8,9N R5W T6,8S R6W T28S R7W	1854		
	Claim Contract 53	T29S R5,6,7W T30S R5W	1854		
	Claim Contract 64 (with Josiah Burnett)	T6,7S R5,6,7W T27,28S R7W T29S R4-8W T30S R4,5,6,7W	1855		
Bowser, Aaron	Claim Contract 68	T26S R3,4W T27S R4W	1856	USDS	

Surveyor	Contract	Location	Year	/Type	Notes by surveyors
Brand, Edgar E.	Contract 290 (as possible compassman for John Cambell)	T6N R5,6W (not surv this Contract)	1878	USDS	
	Contract 326 (with Samuel Caudle)	T2N R5,6W (surv by Brand) substitution	1879		
Branson, Charles E. "Colonel"	Contract 687	T8S R10W (exams by William Lightfoot 1899, David Kinnaird 1900, David Kinnaird 1901, David Kinnaird 1902) T4S R9W	1897	Rep USDS	
	Contract 735 (with Andrew Porter)	T2,3S R42E (surv by both) (exam by David Kinnaird 1902) Wash D. C. Notes -- Plat corrections; numerous letters	1901		
Briggs, William Fernando	Mineral Surveys	T31S R5W 3 Mining Claims in Excelsior Mining District in Douglas County	1875	Rep USDMS	
	Mineral Surveys	T33S R10W 1 Mining Claim in Mount Bolivar Mining District in Curry County	1875		
	Mineral Surveys	T32S R4W 1 Mining Claim in Green Mountain Mining District in Douglas County	1877		
Briggs, William Francis	Mineral Surveys	T30S R6W 2 Mining Claims in Excelsior Mining District in Douglas County	1886	USDMS USDS SES	BLM/36S 5W/P. G. Griffen/1997: -accurate topo -very good B & D -good reliable surveyor
	Mineral Surveys	T32S R4W 4 Mining Claims in Excelsior Mining District in Douglas County	1887		
	Mineral Surveys	T30S R6W 3 Mining Claims in Excelsior Mining District in Douglas County	1888		
	Mineral Surveys	T32S R8W 1 Mining Claim in Cow Creek Mining District in Douglas County	1889		
	Mineral Surveys	DT32,33S R5,6W 2 Mining Claims in Coyote Creek Mining District	1891		
	Mineral Surveys	T30S R6W 15 Mining Claims in Excelsior Mining District in Douglas County	1895		
	Mineral Surveys	T23S R2E 2 Mining Claims in Bohemia Mining District in Douglas County	1899		
	Mineral Surveys	T32S R7W 6 Mining Claims in Cow Creek Mining District in Douglas County	1900		
	Mineral Surveys	T30S R5W 1 Mining Claim in Excelsior Mining district in Douglas County	1902		
	Contract 588	T36S R5W (exam by Martin McCall 1892) (notes of exam in BLM field notes)	1891		
	Special Instructions	First and Second Exams of Contract 567 of Oscar and William Thiel, (ins 8/15/1892, rep 5/6/1893). (notes of exam in BLM field notes) (He surveyed 2 more Contracts in 1892.)	1892		
	Special Instructions	Exam of Contract 574 of Thomas Todd, (ins 8/15/1892, rep 12/2/1892). (notes of exam in BLM field notes)	1892		

Surveyor	Contract	Location	Year	/Type	Notes by surveyors
	Special Instructions	Second Exam of Contract 580 of Robert O. Collins, (ins 8/15/1892, rep 12/2/1892). (notes of exam in BLM field notes)	1892		
Brigham, Frank Hawley	Chief Clerk	Appointed Chief Clerk in the Oregon Surveyor General's Office of William H. Byars from 1891-93	1891	Rep Ch Clerk SES	
	Chief Clerk	Chief Clerk in the Surveyor General's Office of John C. Arnold in 1895	1895		
	Special Instructions	Third Exam of Contract 635 of Manius Buchanan, (instr 12/3/1897, rep 1/21/1898)	1897		
Bristow, Elijah Lafayette Jr. "Lafe"	Clerk	Clerk in the Surveyor General's Office of William W. Chapman, 1859-60	1859	Dem Dr/Clerk	
Broughton, Robert H.	Clerk	Clerk in the Oregon Surveyor General's Office of Charles K. Gardner	1853	Dr/Clerk	
Browne, Arthur Benjamin	Mineral Surveys	T10S R35E 1 Mining Claim in no Mining district in Baker County	1903	USDMS	
Buchanan, Manius	Contract 565	T4N R9W	1891	USDS	
	Contract 582	T4N R9W (exam by James DeWitt 1892 and Rufus Moore 1892)	1891		
		Wash D. C. Notes -- Numerous letters, unable to read notation			
	Contract 584	T4N R10W	1891		
	Contract 604	T4N R9W (exam by William Bushey 1893)	1892		
	Contract 609	T5N R9W	1893		
		T3N R9,10,11W (Exam by Emery Oliver 1893)			
	Contract 635 (partially rejected)	T2,3S R48E (not surv by Buchanan this Contract) (exam by T. R. Hinsdale in 1896, Charles J. Hayes in 1897, T. H. Brigham in 1897, and A. B. Little in 1898)	1895		
		T3S R47E			
		T3S R47E			
	T8S R34,38E (T8S R34E not surv by Buchanan this Contract)				
	T41S R34E				
	T1S R35E				
	T2S R36E				
	T4N R37E				
	T1N R35E				
	Wash D. C. Notes -- Portion rejected, portion accepted, unable to read notations; numerous letters.				
Contract 647	T33S R32E, T36S R32.5E (exams by Henry Newby 1896, A. B. Little 1897)	1896			
	T35S R25E				
	T38S R34E				
	T3S R7E (confirmed land was worthless and did not survey)				

Surveyor	Contract	Location	Year	/Type	Notes by surveyors
		Wash D. C. Notes -- Numerous letters, Deputy was accused of moving old corner by settler			
	Contract 654	T25S R1,2W (not surveyed by Buchanan)	1896		
	Clerk	a civil engineer in the U. S. Land Office	1910		
Burch, Albert	Mineral Surveys	T11S R4E 13 Mining Claims in Quartzville Mining District in Lincoln County from 1896-97	1896	Rep USDMS	
Burch, Samuel Townshend "Sammy"	Contract 58 (as compassman for Nathaniel Ford)	T35S R1W,1,2,3E (T35S R1W,1E not surv this Contract)	1855	Dem USDS Comp	
		T34,35S R2,3E			
		T36,39S R3E (T39S R3E not surv this Contract)			
		T40,41S R2,3E			
		T41S R1E			
	Claim Contract 96 (with Nathaniel Ford)	T1S R9,10W (surv by both)	1859		
		T2S R9W (surv by both)			
		T6,7,8,9S R4,5,6W (surv by both)			
		T6N R10W (surv by both)			
		T7N R9,10W (surv by both)			
		T8N R6,7,8,9W (surv by both)			
Burke, John Thomas "Tom"	Contract 801 (not approved) (the last Oregon Contract)	T9S R47E	1910	USDS	
Burnett, Josiah Adolphus	Claim Contract 64 (with Elliott Bowman)	T27,28S R7W	1855	USDS Comp EX	Jackson County: -used narrow scribe -ties to section lines good -B & D good
		T29S R4-8W			
		T30S R4,5,6,7W			
	Claim Contract 75	T26S R7W	1856		
		T28,29S R8W			
		T32S R5,6W			
	Claim Contract 80	T22S R3W	1857		
		T27,27S R7W			
		T28S R5,8,9W			
		T30S R4W			
	Claim Contract 86	T3,4S R3,4E	1858		
	Claim Contract 87	T25-30S R6,7W	1858		
		T25-30S R4,5W			
	Special Instructions	Examination of survey of David P. Thompson of Baseline survey from R6E-32E	1859		
	Claim Contract 103	Estimated Distance 100 miles of line	1859		
		T21-29S R2-7W			
	Contract 89	T2,3S R5E	1860		
	Contract 92	T1,2N R31E	1860		

Surveyor	Contract	Location	Year	/Type	Notes by surveyors
	Contract 194 (As compassman for Jason Owen)	T12S R24,25,26E T13S R23,24,25,26E	1873		
Burrage, Charles Webster	Special Instructions	T2N R1W, 1 DLC, William Gatton	1861	Rep Indep USDS	
	Special Instructions	T2N R1W, 1 DLC, William Bybee	1863		
	Special Instructions	T2N R1W, 1 DLC, William Watts	1867		
	Special Instructions	T4N R1W, 1 DLC, Claim of William Watts	1867		
Burtch, Laurence W.	Mineral Surveys	T19S R43,44E, reported as U. S. Deputy Mineral Survey on the mineral capabilities of sections in these townships.	1901	USDMS	
Bushee, James P.	Special Instructions from OIA	Special Instructions for allotting the Umatilla Indian Reservation.	1891	IAA	
Bushey, William Michael	Contract 573	T22S R1W (exam by James DeWitt 1891 (not done), Rufus Moore 1892)	1891	Rep USDS SES Comp	BLM /Robert Browning/30S 4W/1999 -good bts very adequate and good calls B & D good BLM / Dan Nevin/5S 4E/1991 -good stones -bts ok, slight diff in B & D, scribing
	Contract 576	Wash D. C. Notes -- Numerous letters T22S R1W (exam by W. J. Culver in 1892) T10S R5,6E Wash D. C. Notes -- Letters and notations	1891		
	Contract 591	T10S R7E (exam by Alonzo Gesner 1892)	1892		
	Special Instructions	T5,6S R4E First Exam of Contract 599 of Nathaniel Martin, (instr 12/20/1892, rep 9/1/1893)	1892		
	Special Instructions	Exam of Contract 600 of Andrew Porter, (instr 12/20/1892, rep 9/1/1893)	1892		
	Special Instructions	Exam of Contract 601 of John McQuinn, (instr 1/10/1893, rep 5/16/1893)	1893		
	Special Instructions	First Exam of Contract 602 of Henry L. Chandler, (instr 1/10/1893, rep 7/8/1893)	1893		
	Special Instructions	Exam of Contract 604 of Manius Buchanan, (instr 2/15/1893, rep 6/16/1893)	1893		
	Contract 613	T19S R1W (exam by Henry Collier 1894) T30S R9W T34S R6W T30S R10W Washington D. C. Notes -- Additional field work done; numerous letters	1893		

Surveyor	Contract	Location	Year	/Type	Notes by surveyors
	Contract 620	T30,31S R3,4W (exam by Henry Collier 1894) Washington D. C. Notes -- Plat corrected; numerous letters	1893		
	Contract 625	T11S R7E (exam by Henry Collier 1894, Thomas Gerdine 1895, David Kinnaid in 1898 and 1900)	1894		
	Contract 674 (rejected as surveyed by Robert Waln in 1902) (As compassman for Robert Waln in 1903)	Washington D. C. Notes -- Field corrections: numerous letters T5N R42E (exam by A. B. Little 1898, J. D. McLeod 1900, W. O. Owen, 1900, (all for Waln Survey), W. B. Douglass 1906, Stoner, 1907 (for Bushey survey) Washington D. C. Notes -- Unable to read notations, shows up on Division "E" Rejected Survey Files, two additional Special Instructions issued for corrections, attorney involved; numerous letters	1897		
Bussey, Plumer F.	Special Instructions	Exam of Contract 534 of William Thiel, (ins 2/21/1890, rep 5/20/90)	1890	SES	
	Special Instructions	First exam of Contract 535 of William Theil (ins 2/21/90) (rep 5/30/90)	1890		
	Special Instructions	First exam of Contract 538 of John Hamakar (ins 2/21/90)	1890		
	Special Instructions	First exam of Contract 541 of Andrew Todd (ins 2/21/90) (rep 8/12/90)	1890		
	Special Instructions	Second exam of Contract 541 of Andrew Todd (ins 5/2/90)	1890		
	Special Instructions	First exam of Contract 545 of Charles M. Collier (ins 2/21/90) (rep 5/20/90)	1890		
	Special Instructions	First exam of Contract 548 of Samuel L. Lovell (ins 2/21/90) (rep 8/16/90)	1890		
	Special Instructions	Second exam of Contract 548 of Samuel L. Lovell (ins 5/2/90)	1890		
	Special Instructions	First Exam Contract 549 of Levi Walker (ins 2/21/90) (rep 6/23/90)	1890		
Buttolph, Albert Russell	Claim Contract 107	Estimated Distance 75 miles of line T28S R13W T29S R12W T29S R4W T27S R6W	1861	USDS	
	Contract 550	T19S R12W (Exam by William Odell 1890) Wash DC Notes, -- numerous letters.)	1889		
Byars, William Fleming "Will"	Clerk	Clerk in the Surveyor General's Office of his father, William Henry Byars	1894	Dr/Clerk	

Surveyor	Contract	Location	Year	/Type	Notes by surveyors
Byars, William Henry "Billy"	Contract 153	T22S R5,6,7W (T22S R5W not surveyed this Contract) T21S R6W	1871		Dem S G USDS USDMS Comp
		T24S R3,6W (T24S R6W not surveyed this Contract) T25S R4,5,6W (T25S R6W not surv this Contract) T27,28S R8W (not surveyed this Contract) T27S R6,7W (not surveyed this Contract) T31S R3,4 W T32S R3,4,5W T33S R5W (not surveyed this Contract)			
	Contract 168	T37S R8,9,10,11E (T37S R11E not surv this Contract) T38S R11,12E (not surveyed this Contract) T34S R6E (not surveyed this Contract)	1872		
	Contract 185	T11S R22-30E T12S R23-30E (T12S R29,30E not surv this Contract) T13S R25-28E	1873		
	Contract 197 (with John J. Clinkinbeard as compassman for portions.)	T9,1011S R29,30E	1873		
	Contract 202	T12,13S R27,28E T22S R8,9,10,11,12W T25,26S R7W (T26S R7W not surv this Contract) T21S R10,11W T20S R10W	1874		
	Contract 231	T29S R18E T30,31 R17,18E T32S R17E (not surv this Contract) substitutions	1875		
	Contract 256	5th Stnd Par S R8,9W (not surv this Contract) T23S R9W (not surv this Contract)	1876		
	Contract 269	T26S R3W	1877		
	Contract 272	T25S R6W	1877		
	Contract 274	T22S R9,10W	1877		
	Contract 279	T22,23S R8,9W (T23,23S R8W not surv this Contract)	1878		
	Contract 292	T24S R8W T23,24S R10W	1878		
	Contract 315	T22S R11W	1879		
	Contract 317	T26S R3W	1879		
	Contract 323	T22S R12W	1879		
	Contract 329 (with J. G. Gray) (with Hamilton H. Hendricks as compassman for portions)	T40,41S R21-25E (all surv by Byars)	1879		
	Contract 363 (with J. G. Gray)	T41S R26E (surv by Byars) T38,39S R29-32E (surv by Byars)	1880		
	Contract 376	T40,41S R27-31E (T41S R28-32E not surv this Contract) (rest surv by Byars) T41S R26E (surv by Byars) T29S R3,4W (all Contract cancelled and reissued in 1881) T22S R8W	1881		

Surveyor	Contract	Location	Year	/Type	Notes by surveyors
		T23S R7W T28S R4W T33S R8W (not surv this Contract)			
	Contract 391 (with R. Dickerson)	T38,39S R27,28,29E (surv by Dickerson)	1881		
		T40S R21,27,28,29,30,31E (surv by Byars) T41S R26,29E (surv by Byars)			
	Contract 420 (with R. S. Dickerson as Compassman for one township)	T32,33S R7W (T33S R7W by Richmond Dickerson as compassman)	1881		
		T32S R6W			
	Contract 431 (with R. S. Dickerson as compassman)	T33S R6W	1882		
		T32S R6W			
	Contract 448 (with R. S. Dickerson as compassman)	T31S R6,7W	1882		
		T30S R7,8W			
	Contract 456 (with R. S. Dickerson as compassman)	T30S R7,8W	1882		
	Contract 532 (cancelled by Commissioner)	T22S R12W (reissued to William Thiel)	1885		
	Mineral Surveys	T8S R4E 2 Mining Claims in Henline Mining District in Marion County	1890		
	Surveyor General	Appointed June 12, 1890, replaced August 4, 1894	1890		
	Contract 671	T18S R2E (exam by David Kinnaird 1898)	1897		
		T33S R14W (exams by David Kinnaird 1900, 1901)			
	Contract 708	T37S R7W			
	Special Instructions	Third Exam of Contract 659 of Alonzo Gesner and Elmer Worrack, (ins 7/16/1899, rep 9/28/1899)	1899		
		T37S R7W			
	Special Instructions	Second Exam of Contract 660 of Augustine Haskell and Samuel Lackland, (rep 5/16/1899)	1899		
		T31S R9,10W (exam by David Kinnaird 1901, Henry L. Chandler 1902)			
	Contract 727	T31S R9,10W (exam by David Kinnaird 1901, Henry L. Chandler 1902)	1900		
		Wash D. C. Notes -- Errors were found, Supplemental Specials.			
	Contract 745	T19,20S R11W (exam by N. B. Sweitzer in 1903, Sidney Blout in 1903, and G. D. D. Kirkpatrick in 1907)	1902		
		T20S R12W T33S R15W T34S R5W			
		Wash D. C. Notes -- Suspended survey, corrections, later accepted; numerous letters			
Byers, William Newton	Contract 30 (as compassman for Joseph Hunt)	T1S R4W T1,2,3,4S R5W	1852	Rep Comp	

Surveyor	Contract	Location	Year	/Type	Notes by surveyors
	Contract 32 (with portions as compassman for Joseph Hunt and Butler Ives)	T2,3,4,5N R1,3W (ext by Ives) (T2,3,4,5N R3W not surv this Contract) (subdv T3,4N by Ives, T2,5N R1W by Hunt by Hunt)	1853		
	Contract 39 (as compassman for George Hyde and Butler Ives for portions of the work)	T9,10,11,12N R1,2W (R1W surv by Ives, R2W surv by Hunt) T34S R1E (ext surv by Hyde)	1854		
	Contract 47 (as compassman for George Hyde and Butler Ives for portions of the work)	T35S R1,2W,1E (ext surv by Ives) (subdv 1W by Hyde) T36S R1-5W, 1,2E (ext 1E and 4,5W surv by Ives) (ext 1,2,3W by Hyde) (subdv 1W,1E, 5W by Hyde) T37S R1-2W,1E (ext 1E surv by Ives) (ext 1,2W by Hyde) (subdv 1W by Ives) (subdv 1E by both) 8th Stnd Par South, R1,2E T38S R1-2W,1E (1E surv by Ives) (ext 1,2W by Hyde) T39S R1,2E (surv by Ives) T40S R1E (surv by Ives) T34S R1E,1W (T34S R1E surv by Hyde, T34S R1W surv by Ives)	1854		
		T35S R1E,2W (T35S R2W surv by Ives) (1E surv by Hyde) T36S R2E,4-5W (T36S R4W surv by Ives) (2E, 5W surv by Hyde) T38S R2W T39S R1,2E (surv by Ives)			
Campbell, Charles Lois	Contract 718 (with William E. Campbell)	T3N R37E (exam by David Kinnaird 1901) (surv by William) T2N R48E (surv by William) T6N R42E (cancelled for this Contract for some reason) Wash D. C. Notes -- Numerous letters, canceled?, New Contract 784, Supplemental Special Instructions.	1900	USDS	
	Contract 733 (with William E. Campbell)	T2N R9,36,37E (exam by David Kinnaird 1902) (total Contract surv by Charles) T3S R44E T4N R37E T6N R43E T1S R20E T8S R39E (not surveyed this Contract) T10S R12E T16S R10E	1901		
	Contract 747	T25S R9W (exams by M. P. McCoy 1903, N. B. Sweitzer 1903, C. R. Caudle 1903, S. N. Stoner 1907) T5N R45E T32S R2W Wash D. C. Notes -- Suspended Survey, later accepted; numerous letters	1902		

Surveyor	Contract	Location	Year	/Type	Notes by surveyors	
Campbell, Frank W.	Contract 344 (with Henry Meldrum and Rufus Moore)	T16S R13,14,15E (surv by Meldrum)	1879	USDS		
		T17S R14,15E (ext surv by Meldrum) (subdv T17S R14E by Moore, Subdv T17S R15E not surv this Contract)				
		T18S R14,15E (ext surv by Meldrum) (subdv T18S R14E by Moore, Subdv T18S R15E not surv this Contract)				
		T19S R12-15E (ext T19S R 14,15E surv by Meldrum, ext T19S R12.13E by Moore, subdv T19S R12, 15E surv by Campbell, subdv T19S R13,14E surv by Moore)				
		T20S R12-15E, (ext T20S R12,13 E surv by Moore, ext T20S R14,15E surv by Meldrum, subdv T20S R12,15E surv by Campbell, subdv T20S R13,14E surv by Moore)				
		T21-26S R13,14E (ext surv by Meldrum) (subdv T21,23-26S R13E by Campbell, subdv T23,24,25,26S R14 E by Campbell, subdv T22S R13E by Moore, subdv T21,22S R14E by Meldrum)				
		Contract 380 (with Henry Meldrum)	T8S R28E (surv by Meldrum)	1881		
			T6,7,8S R29,30E (T8S R30E surv by Campbell, rest by Meldrum) T7,8S R31E (surv by Campbell) T 1,2,3S R46,47E (T1,2S & most exteriors by Meldrum, rest by Campbell)			
			T1,2N R47E (T1N R47E by Campbell, T2N R47E by Meldrum) (Range line between T1,2N R46,47E resurveyed by Ernest Rands in 1913 under direct system) Wash D. C. Notes -- Senator involved, Supplemental special Instructions dated 7/30/1913; numerous letters			
		Contract 432	T6,7S R3E	1882		
Contract 437 (as compassman for Rufus S. Moore for portions)	T3,4,5N R39E		1882			
Contract 468	Range Lines between R33&34E and R34&35E from T9,10S to 6,7S	1883				
	T5S R29,30E T6S R32-34E T1S R38E T2,4N R38E T1,2N R48E					
	Contract 498	T3,4N R39,42E T4N R43E	1884			
Contract 507	T4S R28E T3N R48E T4N R40,48,49E	1884				
Contract 521	T5N R43,44E (Exam by Henry Martin, ok)	1884				
		T6N R43,44E T7S R27,28E				

Surveyor	Contract	Location	Year	/Type	Notes by surveyors
	Contract 530 (with John McQuinn)	T6,7,8,9,10S R11,12,13E (T7,10S r13E was not surv this Contract) (TT7S R11,12, T8S R13E, and T10S R11 E were surv by Campbell, and the rest were by McQuinn) In Warm Springs Indian Reservation	1887		
Campbell, George Raymond	Contract 699 (with William E. Campbell)	T3N R41E (surv by George Campbell) (exams by John McLeod 1899, W. O. Owen 1900) T5N R38E (surv by George Campbell) Wash D. C. Notes -- Supplemental Special Instructions were issued.	1899	USDS	
	Contract 711 (with William E. Campbell)	T20S R1E (surv by George Campbell) (exam by David Kinnaird 1901)	1899		
	Contract 724	T14,15S R35E (exam by David Kinnaird 1901) Wash D. C. Notes -- Individual inquiry, Supplemental Special Instructions	1900		
Campbell, John	Contract 254 (by Clark Smith as compassman)	T3,4N R5W (by Clark Smith as compassman)	1876	USDS	
	Contract 290	T6N R5,6W T5N R4W	1878		
Campbell, Roy Thomas	Contract 780	T2N R51E (exam by John Scott Harrison 1909)	1908	Rep USDS	BLM/Richard Johnson/12N 8E/1987 - good iron posts and stones - good bts -very good B & D -Direct system survey, 1928 Chuck Whitten/ 2015 ~used "wings" on his scribing in Contract era
	Contract 781	Claim of Shubel T. Giles Northern and Western Boundary of the Warm Springs Indian Reservation (exam by John Scott Harrison 1909) Wash D. C. Notes -- Office correction; numerous letters	1908		
	Contract 789	T29S R7W (exam by John Scott Harrison 1910) T1S R9E T40,39S R7W	1909		
	Contract 796	T37S R21E (exam by Albert Horton, 1911) T12S R7E Wash D. C. Notes -- Office corrections; numerous letters	1910		
Campbell, Samuel Learned	Contract 97 (as compassman for Andrew Patterson)	T1N R15,16,17E (By Samuel L Campbell as compassman) T1S R17E Ext. (as compassman for Andrew W. Patterson) T2N R15,16,17E (By Samuel L Campbell as compassman) T1S R17E (not surv this Contract)	1861	Comp USDS	

Surveyor	Contract	Location	Year	/Type	Notes by surveyors
	Contract 98 (as U. S. Deputy Surveyor for Lafayette Cartee for corrections)	Baseline R15-17E, T1-4S R17E, corrections	1861		
Campbell, William Brackett	Clerk	Clerk for Surveyor General Charles K. Gardner in Oregon in 1853 and W. W. Chapman in 1860	1853	Dr/Clerk USDS	
	Contract 95	T4N R27,30E (not surv this Contract) T1,3N R30E	1860		
Campbell, William Ellis	Contract 177 (with Mason?)	T1,2,3S R12E	1872	Dem USDS	BLM: -well marked stones -bts, scribing good, occasional errors
	Contract 563	T4S R11E T10,11S R5,6,7,8E (T11S R5-8E not surv this Contract) (exam by W. J. Culver in 1892) T9S R5,6E T10S R4E Wash D. C. Notes -- Numerous letters	1891		
	Special Instructions from OIA	Indian Allotments on the Warm Springs Reservation, approx. 13 townships, ended 1895	1893		
	Contract 644	T13,14,15S R8E (exam by T. R. Hinsdale, 1896) Wash D. C. Notes -- Plat corrected	1895		
	Contract 652	T9S R38E (not surv this Contract) (exams by Henry Newby 1896, Charles J. Hayes 1897) T14S R27E T3S R21E T12S R26E Wash D. C. Notes -- Unclear if portion of job was rejected or all was accepted. One exam may be in Division "E" Rejected Survey files, National Archives.	1896		
	Contract 668	T2N R8E T2S R43E Wash D. C. Notes -- Suspended, later accepted; numerous letters	1897		
	Contract 676	T20,21S R29E (exam by John McLeod 1899)	1897		
	Contract 699 (with George R. Campbell)	T3N R41E (surv by George Campbell) (exams by John McLeod 1899, W. O. Owen 1900) T5N R38E (surv by George Campbell) Wash D. C. Notes -- Supplemental Special Instructions were issued.	1899		
	Contract 711 (with George R. Campbell)	T20S R1E (surv by George Campbell)	1899		
	Contract 718 (with Charles L. Campbell)	T3N R37E (exam by David Kinnaird 1901) (surv by William) T2N R48E (surv by William) T6N R42E (cancelled for this Contract for some reason) Wash D. C. Notes -- Numerous letters, canceled?, New Contract 784, Supplemental Special Instructions.	1900		

Surveyor	Contract	Location	Year	/Type	Notes by surveyors
	Contract 733 (with Charles L. Campbell)	T2N R9,36,37E (total Contract surv by Charles) (exam by David Kinnaid 1902) T3S R44E (died while surveying this township, October, 1901) (this township is well into the Wallowa Mountains, West of Wallowa Lake.) T4N R37E T6N R43E T1S R20E T8S R39E T10S R12E T16S R10E	1901		
Canfield, Rolla J.	Contract 554	T35S R14W (Exam by Archibald Carr in 1891)	1890	Rep Dem USDS	
Carr, Archibald	Special Instructions	Exam of Contract 543 of Henry A. Harvey. (ins 2/5/1891, rep 6/4/1891.	1891	Rep SES	
	Special Instructions	Second Exam of Contract 543 of Henry A. Harvey. (ins 2/20/1891)	1891		
	Special Instructions	Third Exam of Contract 543 of Henry A. Harvey. (ins 4/23/1891)	1891		
	Special Instructions	Exam of Contract 552 of Alfred Wilson (ins 4/23/1891) (rep 7/7/01)	1891		
	Special Instructions	Exam of Contract 554 of Rolla Canfield (ins 4/23/1891) (rep 6/9/91)	1891		
	Special Instructions	Exam of Contract 555 of Albert P. Wilson (ins 4/23/1891) (rep 7/11/91)	1891		
	Special Instructions	Exam of Contract 556 of Charles M. Collier (ins 4/23/1891) (rep 7/22/91)	1891		
	Special Instructions	Exam of Contract 564 of Henry W. Cooke (ins 7/13/1891) (rep 7/29/91)	1891		
	Special Instructions	Exam of Contract 568 of Albert P. Wilson (ins 7/22/91)	1891		
	Special Instructions	Exam of Contract 569 of Horace Hurlburt (ins 7/13/91) (rep 8/6/91)	1891		
Cartee, La Fayette	Claim Contract 5	T4S R1E	1853	Dem USDS Ch Clerk	
	Claim Contract 9	TTN R1E T1,4S R1E T2S R2E T3S R1,2E	1853		
	Claim Contract 20	T1,2N R1E,1W T1-5S R1,2E T4S R1W	1853		
	Contract 42 (with portions by Ezra T. T. Fisher as compassman)	T1-5S R3E	1854		
	Contract 59 (by Ezra T. T. Fischer as compassman)	T1,2,3,4S R4E	1855		
	Clerk	T1N R4E Chief Clerk in the Surveyor General's Office of William W. Chapman in 1859	1859		
	Contract 86	T1,2,3N R9,10,11E ext (T1N R9,11E and T2N R9E not surv this Contract) T3N R12E	1859		
	Claim Contract 106	T2,3N R10,11,12E	1859		

Surveyor	Contract	Location	Year	/Type	Notes by surveyors
	Contract 88	T1N R28,29E	1860		
	Contract 94 (by Allen M. Thompson and Peter W. Bell as compassmen)	T5S R11,27E (T5S R27E not surv this Contract)	1860		
	Contract 96 (by Allen M. Thompson and Peter W. Bell as compassmen)	1st Stnd Par. South R11-18E T5S R10,11,12E	1860		
	Contract 98 (portions by Josephus Tomkins as compassman)	T4S R12,13E T1S R13E (exam by unknown, field corrections by Samuel L. Campbell as USDS in November, 1861) T1,2,3,4S R17E (had to remeasure North line T1S R17E)	1861		
	Special Instructions	3 DLC's. location unknown	1863		
Case, James Francis	Contract ?? (with Sidney Smyth)	Unknown Contract reported in the Oregonian, August 7, 1896.	1896	USDS	
Caspary, Charles G.	Mineral Survey	T13S R31E 1 Mining Claim in Canyon City Mining District in Grant County, report, but no survey	1900	Rep USDMS	
	Mineral Survey	T10S R33E 1 Mining Claim in Elk Creek Mining District in Grant County	1896		
	Mineral Survey	T13S R25E 1 Mining Claim in no Mining District in Grant County	1898		
	Mineral Surveys	T12S R33E 2 Mining Claims in no Mining District in Grant County from 1900-02	1900		
	Mineral Surveys	T10S R32,33E 2 Mining Claims in no Mining district in Grant County from 1902-03	1902		
	Mineral Survey	T12S R35E 1 Mining Claim in no Mining District in Grant County in 1902	1902		
	Mineral Surveys	T13S R31E 2 Mining Claims in no Mining District in Grant County in 1907	1907		
Casson, William Eddy "Will"	Allotting Agent	Indian Allotting Agent out of Roseburg	1904	IAA	
Cathcart, Simon Bolivar	Mineral Surveys	T27S R14W 8 Mining Claims in no Mining District in Coos County from 1873-74 (listed mine owners E. W. Sprague, Albert J. Moody and John Dame as compassmen)	1873	Rep USDS USDMS Comp	Jackson County: -2 blazes, lower 4" above ground, upper waist high -D a little long
	Contract 331	T24S R11W	1879		
	Contract 471 (as compassman for William Hall for portions)	T23,25S R11,12W (by Simon B. Cathcart as compassman)	1883		
	Contract 485 (as compassman for William Hall for portions))	T23,28S R13W (T28S R13W by John F. Hall as compassman, T23S R13W by Simon B. Cathcart as compassman) T29S R14W (by John F. Hall as compassman) T29S R13W (by John F. Hall as compassman)	1883		

Surveyor	Contract	Location	Year	/Type	Notes by surveyors
	Special Instructions	T26S R11W (by Simon B. Cathcart as compassman) Cape Arago Light House	1888		
	Contract 536	T26S R14W	1889		
	Contract 559	T22,23S R12W (exam by James DeWitt 1891, and Alonzo Gesner 1891)	1890		
	Contract 614	T27S R11W Wash D. C. Notes -- Numerous letters T25S R10W (exam by Henry Collier 1894)	1893		
	Contract 677	Washington D. C. Notes -- Numerous letters T24S R12W (exam by David Kinnaird, 1898) T30S R14W Wash D. C Notes -- Corrections made; numerous letters	1897		
Cathcart, William W.	Clerk	Messenger and Janitor in the Surveyor General's Office of Robert A. Habersham in 1899-1901	1899	Dr/Clerk	
Cattin, Seth	Clerk	Draftsman in the Surveyor General's Office of John Daly in 1905	1905	Dem Dr/Clerk	
Caudle, Carl Raymond	Special Instructions	Second Exam of Contract 716 of Alonzo Gesner, (instr 6/13/1903, rep 11/10/1903.	1903	Rep SES	
	Special Instructions	Third exam of Contract 729 of Oscar Thiel (ins 9/4/03)	1903		
	Special Instructions	Second exam of Contract 743 of Robert Emmitt (ins 6/16/03)	1903		
	Special Instructions	Second exam of Contract 746 of Charles L. Campbell (ins 6/16/03)	1903		
	Special Instructions	Third exam of Contract 747 of George Waggoner (ins 9/4/03)	1903		
	Special Instructions	First exam of Contract 752 of George Nickerson (ins 6/16/03)	1903		
	Special Instructions	T29N R6E North and East Boundaries of Crater Lake National Park as a S. E. S.	1903		
Caudle, Samuel G.	Contract 326 (with Edgar E. Brand)	T2N R5,6W (surv by Brand) T2S R5,6W (T2N R6W surv by Caudle, T2S R5W not surv this Contract) substitution	1879	Dem USDS	
	Contract 364	T3,6S R9W T6S R10W T5,6S R10W (subdv)	1880		
	Contract 365	T3S R9W	1880		
	Contract 387	T10S R2E	1881		
	Contract 419	1st Stnd Par N R8,9W T1-5N R9W	1881		
	Special Instructions	Examiner of surveys	1881		

Surveyor	Contract	Location	Year	/Type	Notes by surveyors
Caviness, Wesley Walker	Surveyor General	Appointed November 15, 1921, office abolished July 1, 1925.	1921	Rep S G	
Chandler, Henry Lawson	Contract 602 (with Herman Gradon)	T24S R9,10,11E (not surv this Contract) (exam by William Bushey 1893, and W. Theil 1893)	1892	USDS SES Comp	<p>BLM/Bill Glenn/23S 2W/1987: -bts good, 2 blazes, not bark scribing -topo good -B 2-3 deg, D 2-3 ch short -fair surveyor on the ground</p> <p>BLM/Robert Dahl/19S 9W/1991: -ok stones & bts -topo B & D ok -His 1895 surv was rejected and he "re-did" the surveys in 1899. He lied. He did redo the lines ran in this survey. And they are very good.</p> <p>BLM/Robert Dahl/19S 9W/1891: -Chandler's survey was rejected. I looked for five of his 1895 corners and found 1. He did not run many of the lines.</p> <p>BLM/Bill Glenn/23S 1W/1988: -Strong evidence that Chandler did not survey in ground the sections lying on the ridge between Mosby Creek and Sharps Creek drainage. Fd. 2 bts bark scribed.</p>

Surveyor	Contract	Location	Year /Type	Notes by surveyors
		T30S R7,8,9,10,11E (T30S R7,9E surv by Chandler, T30S R8,10E surv by Gradon)		<p>BLM/Robert Dahl/19S 10W/1990: -bts poor -topo mostly fraudulent -B & D ok when he ran the line -Chandler's survey was rejected. He did not run many of the lines. It seems to me he ran the southerly tier of sections along North Fork of Smith River, and the lines in the NE portion of the township around Sweet Creek.</p> <p>BLM: -When he says he marked 8-10 inch bts - was never there. -Some townships he set all the corners., other such as in T19S R9,10W the surveys were examined and rejected. Supposed to resurvey the lines but probably never did.</p> <p>BLM/Robert Dahl/19S 10W/1990: -He probably did not run any of the lines between North Fork of Smith River and Sweet Creek, middle portion of the East boundary, and the center of the township. The lines he did run are generally good.</p>
		T31,32S R7E (surv by Chandler)		
		T34S R7.5E (surv by Chandler)		
		T31S R9E (surv by Chandler)		
		T36S R7E (surv by Chandler)		
		T31,32,33,34S R8E Gradon surv T32,34S R8E, Chandler surv T31,33S R8E)		
		Wash D. C. Notes -- Portion rejected then later accepted; numerous letters. Shows up on Division "E" Rejected survey files.		
	Contract 619	T23S R1,2W (exam by Henry Collier 1894, and Thomas Gerdine 1895) (resurveys show large errors in distance and alignment still remain)	1893	
		T24S R2,8W		
		Washington D. C. Notes -- Survey suspended, later accepted; numerous letters		
	Contract 638 (rejected)	T19S R9,10W (exam by Thomas Gerdine in 1895 (9/21/95) (survey rejected) (resurveyed by Chandler in 1899 in Contract 705)	1895	
		Wash D. C. Notes -- Rejected; numerous letters		
	Contract 705 (a previous version of this survey was rejected in an 1891 Contract)	T19S R9,10W (exam by David Kinnaird 1900)	1899	

Surveyor	Contract	Location	Year	/Type	Notes by surveyors
	Special Instructions	Wash D. C. Notes -- Supplemental Special Instructions. Exam of Contract 727 of William H. Byars, (rep 10/27/1902)	1902		
	Special Instructions	Exam of Contract 728 of George Pershin. (rep 10/29/1902) Survey suspended, Senator Mitchell and Fulton involved, later accepted.	1903		
	Special Instructions as compassman	T32,33,34S R44,45E (surv by Hungate) (T32S R45E, T35S R44E rejected by fraud dept) (exams by David Kinnaid 1901, George Kirkpatrick 1907, L. R. Glovis 1907, John Scott Harrison 1909 (Henry Chandler was hired to fix six townships but did not do the work.) T32S R43E (surv by Hungate) (rejected by fraud dept) T35S R42E (surv by Hungate) (rejected by fraud dept) T35S R43,44E (surv by Hungate) (rejected by fraud dept) Wash D. C. Notes -- Suspended survey, field corrections, unable to read notations, later accepted; numerous letters	1901		
Chaplin, Daniel	Claim Contract 59 (as compassman for Luther D. Kennedy)	T4,5,6S R6W (38 DLC's total)	1855	Comp USDS	
	Contract 104 (with David Thompson)	T5,6S R7W T7,8S R38E	1864		
	Special Instructions Contract 107	T7,8,9,10S R39,40E T2N R32E, one DLC T1,2,3N R32,33E (subdivisions) T1,2S R31,32E (subdivisions)	1864 1864		
Chapman, Arthur Inghram "Ad"	Clerk	Clerk in the Surveyor General's Office of his father, William W. Chapman in 1860	1860	Dr/Clerk Part	
Chapman, Thomas "Tom"	Clerk	Clerk in the Surveyor General's Office of William W. Chapman in 1860	1859	Dr/Clerk	
Chapman, William Williams	Surveyor General	Appointed March 3, 1859, moved to Eugene October 25, 1859, replaced June 13, 1861	1859	Dem S G	
Chapman, Winfield S. "Win"	Contract 234	T28S R8,9W T29S R9,11W T27S R11W T25S R12W	1875	Rep USDS	
	Contract 653 (with Carl Nicklin)	T41S R13E (surv by Nicklin)	1896		

Surveyor	Contract	Location	Year	/Type	Notes by surveyors
	Contract 664 (with Carl Nicklin)	T23,24,25S R1E (not surveyed this Contract ex for WM, T24-25N, surv by Nicklin) (exam by H. L. B. Atkinson in 1897, J. S. Howard in 1897, and David Kinnaird in 1898 and 1899) T24S R1W (surv by Nicklin) T23,32S R4W (surv by Nicklin) T17,22S R7W (surv by Nicklin) T22S R6W (surv by Nicklin) Wash. D. C. Notes -- Portion was suspended, two additional Special Instructions were issued for correction; numerous letters.	1896		
Chenoweth, Justin	WA Contract 1	T1N R3E (exam by A. S. Lockett) T2N R2E T3N R3,2E (not surveyed by Chenoweth) T1N R3,4E (Began East line of T1N R4E in Oregon) T2N T3E (not surveyed by Chenoweth)	1855	USDS	
Chitwood, Jonathan Hampton	Contract 360 (with M. L. McCall)	8th Std Par S R15-18E (surv by McCall) T35S R21-26E (surv by McCall) T33,34S R20,21E (surv by McCall)	1880	USDS	
Clark, Newton	Contract 302 Contract 502 Contract 515	T2N R10E (ext.) T2,3N R10E (subdv.) T1S R10E T1N R9E T1S R8E (ext) T1N R8E (ext)	1878 1884 1884	Rep USDS	
Cleveland, Albert Haran	Contract 312 Contract 350	T40S R13W T41S R13W	1879 1880	USDS	
Clingman, Cyrus	Special Instructions	T12S R2W Adjust the South Boundary of Brooks DLC	1862	USDS	
Clinkinbeard, John Jay	Contract 197 (as compassman for a few days for William H. Byars)	T9S R29E, as compassman for William H. Byars during his illness 3rd Stand. Par. South R30E	1873	Comp	
Coad, Chester Gilbert	Contract 446 (as compassman for William P. Wright)	T17S R10W (by Chester C. Coad as compassman) T16S R9W (by Chester C. Coad as compassman) T29S R11W T30S R12W	1882	Rep Comp	

Surveyor	Contract	Location	Year	/Type	Notes by surveyors
	Contract 486 (as compassman for William P. Wright)	T20,21S R8W exteriors (by Chester C. Coad as compassman)	1883		
	Contract 514 (as compassman for portions for William P. Wright)	T22,23S R4W (surv by Peter Applegate as compassman) T21,22S R5W (T22S R5W surv by Peter Applegate) (T21 S R5W surv by Wright) T21S R6,7W (T21S R6W surv by compassman Chester C. Coad, T21S R7W surv by Wright)	1884		
Coffin, Lester Fitzgerald	Special Instructions (as compassman for Thomas S. Lang for portions)	T1,2N R13E, The Dalles Military Reservation, survey townsite	1881	Rep Comp	
Cole, William P. "Willie"	Contract 605	T3S R44E Sec. 1,2,11,12	1893	USDS	
Colebrook, Frederick William	Special Instructions Contract 219	T36S R14W Island in the mouth of the Rogue River T34,36S R14W	1874 1874	USDS	
Collier, Arthur James	unkn	unkn, noted on photo at Lane County Historical Museum as a deputy surveyor	1884	USDS	
Collier, Charles Morse	Contract 545 (with Robert O. Collier)	T18S R1E (Surv by Robert Collier) (Exam by Plummer Bussey, 1890)	1889	USDS USDMS HES	BLM/C. Wanless/16S R2E/1993: -mons and topo very good -B 1.5 deg left of mine, D 90 ft short -BLM/Bill Glenn/20S ??/1988: -bts good, no bark scribing -many calls, usually close -Good surveyors. Called for and marked many line trees which a prudent retrace should look for very carefully. BLM/: -mons as per record -B excellent, within 5 min -D excellent, within 5 lks -1912 survey
	Contract 546 (with Robert O. Collier)	T18,19S R11W (ext by Charles, subdv by Robert) (2 exams by William Odell 1890) (Wash DC Notes -- Numerous letters.)	1889		
	Contract 556	T20S R2W (Exam by Archibald Carr in 1891) (Wash DC Notes -- unable to read some notations)	1890		

Surveyor	Contract	Location	Year	/Type	Notes by surveyors
	Contract 580 (with Robert Collier)	T19S R7,8W (surv by Charles) (exams by James R. Dewitt in 1892 and W. F. Briggs in 1892) (notes of exam by Briggs in BLM field notes)	1891		
	Contract 581 (with Robert Collier)	Wash D. C. Notes -- Numerous letters T14S R11W (exam by J. C. C. Lewis 1892) (The field notes of this exam are in the BLM notes.)	1891		
	Contract 592	T16S R10W T14S R7W	1892		
	Contract 655	T16S R2E T17S R2W (exam by H. W. Newby in 1897, and H. L. B. Atkinson in 1897)	1896		
	Contract 685	T7S R10W (exam by William Lightfoot 1899) T41S R9W	1898		
	Mineral Surveys	Wash D. C. Notes -- Supplemental Special Instructions issued T23S R2E 13 Mining Claims in Bohemia Mining District in Lane And Douglas Counties from 1899-1900	1899		
	Mineral Surveys	T13,16S R4E 15 Mining Claims in Blue River Mining District in Lane County in 1901	1901		
	Mineral Survey	T10S R36E 1 Mining Claim in no Mining District in Baker County in 1901	1901		
	Mineral Surveys	T15,16S R4E 3 Mining Claims in no Mining District in Lane County in 1901	1901		
	Mineral Surveys	T23S R1E 3 Mining Claims in no Mining District in Lane and Douglas Counties in 1901	1901		
	Mineral Surveys	T15S R4E 4 Mining Claims in Blue River Mining District in 1902	1902		
	Mineral Surveys	T23,26S R1E 8 Mining Claims in Bohemia Mining District in Lane And Douglas Counties in 1902	1902		
	Mineral Surveys	T8S R37E 3 Mining Claims in no Mining District in Baker County. in 1902	1902		
	Mineral Surveys	T15,16S R4E 10 Mining Claims in Blue River Mining District in 1903-05	1902		
	Mineral Surveys	T23S R1,2E 3 Mining Claims in Bohemia Mining District in Douglas and Lane Counties in 1905	1905		
	Mineral Surveys	T15S R3E 1 Mining Claim in Blue River Mining District in Lane County in 1906	1906		
	Mineral Surveys	T23S R1,2E 21 Mining Claims in Bohemia Mining District in Lane and Douglas Counties in 1906-07	1906		
	Special Instructions	T16S R6,7E, Sec. 19, HES 49, Claim of Joseph Turner	1906		
	Contract 769 (with George Henry Waggoner)	T24S R7E (surv by Collier) (exams by William Thorn 1908, John Scott Harrison 1909) T26S R7E T27S R7,8E (surv by Collier)	1907		

Surveyor	Contract	Location	Year	/Type	Notes by surveyors
		T32S R11,12E (surv by Collier) T37,38S R22E (surv by Collier) T38S R15,16,17E (surv by Collier) Wash D. C. Notes -- Corrections made; numerous letters Jerry Olson Notes -- Since Contract 771 was a resurvey and retracement of Contract 669, for now it is assumed that George Henry Waggoner participated in Contract 669 also. The Contract files will tell.			
	Contract 770	T16S R11W Wash D. C. Notes -- Supplemental Special Instructions issued	1907		
	Contract 771 (resurvey and retracement re. Contract 769) (with George Henry Waggoner)	T24S R7E (surv by Collier) (exam by William Thorn 1908, John Scott Harrison 1909)	1907		
	Mineral surveys	T26S R7E (surv by Collier) T27S R7,8E (surv by Collier) T32S R11,12E (surv by Collier) T37,38S R22E (surv by Collier) T38S R15,16,17E (surv by Collier) T23S R3W 1 Mining Survey in no Mining District in Lane County in 1908	1908		
	Special Instructions Mineral surveys	T20S R3E, HES 40, Claim of G. E. Hobert T15,16S R4E 12 Mining Claims in Blue River Mining District in Lane and Linn Counties in 1910	1908 1910		
	Contract 798 (with Ethan Collier) Special Instructions	T41S R14W (surv by Charles Collier) (exam by Albert Horton, 1911) T16S R7E, Sec. 19, HES 49, Claim of Joseph Turner	1910 1910		
Collier, Ethan Alexis	Contract 798 (with Charles Collier)	T41S R14W (surv by Charles Collier) (exam by Albert Horton, 1911)	1910	USDS	
Collier, George	Contract 466 (as compassman for John A. McQuinn)	T23,24,25,26S R2W exteriors (by George Collier as compassman) T24,25S R3W (not surv this Contract) T23S R6W (by George Collier as compassman)	1883	Comp	
Collier, Henry Latimer	Special Instructions	Second Exam of Contract 586 of John Hamaker, (ins 12/20/1893, rep 9/1/1894)	1893	SES	
	Special Instructions	Second Exam of Contract 599 of Nathaniel Martin (ins 3/9/94) (rep 9/1/94)	1894		
	Special Instructions	Exam of Contract 607 of Henry Meldrum (ins 12/20/93) rep 9/8/94)	1894		
	Special Instructions	Exam of Contract 610 of Frank Sharp (ins 12/20/93) (rep 9/1/94)	1893		

Surveyor	Contract	Location	Year	/Type	Notes by surveyors
	Special Instructions	Exam of Contract 611 of Andrew Porter (ins 3/9/94) (rep 5/5/94)	1894		
	Special Instructions	Exam of Contract 612 of William Whipple (ins 10/30/94) (rep 12/14/194 and 12/17/94)	1894		
	Special Instructions	Exam of Contract 613 of William Bushey (ins 3/9/94) (rep 9/1/94)	1894		
	Special Instructions	Exam of Contract 614 of Simon Cathcart (ins 3/9/94) (rep 9/1/94)	1894		
	Special Instructions	Exam of Contract 615 of John McQuinn (ins 9/8/93) (rep 10/12/93)	1893		
	Special Instructions	Exam of Contract 616 of Peter Applegate (ins 3/9/94) (rep 5/5/94)	1894		
	Special Instructions	First exam of Contract 617 of Edward F. Sharp (ins 12/20/93) (rep 5/5/94)	1893		
	Special Instructions	Second exam of Contract 617 of Edward F. Sharp (ins 8/14/94) (rep 11/4/94)	1894		
	Special Instructions	Exam of Contract 618 of Frank Sharp (ins 8/14/94) (rep 12/7/94)	1894		
	Special Instructions	First exam of Contract 619 of Henry L. Chandler (ins 8/14/94) (rep10/19/94)	1894		
	Special Instructions	Exam of Contract 620 of William Bushey (ins 18950905) (rep 11/5/94)	1894		
	Special Instructions	Exam of Contract 621 of John Fitzhugh (ins 8/14/94) (rep9/27/94)	1894		
	Special Instructions	First exam of Contract 622 of William Whipple (ins 8/14/94) (rep10/19/94)	1894		
	Special Instructions	First exam of Contract 623 of George Fitzhugh (ins 3/9/94)	1894		
	Special Instructions	First exam of Contract 625 of William Bushey (ins 10/30/94)	1894		
	Special Instructions	First exam of Contract 628 of Herbert Barrows and Oceola Monroe (ins 10/30/94)	1894		
	Special Instructions	Exam of contract 629 of Aurelius Todd (ins 10/30/94) (rep 12/17/94)	1894		
	Special Instructions	First exam of Contract 630 of William Bushey (ins 10/30/94)	1894		
Collier, Robert Haskell Orville	Contract 506	T17S R2,3E	1884	USDS Comp	
		T16S R4E			
	Contract 529	unknown, cancelled by Commissioner for Special Deposit reasons	1885		
	Contract 545 (with Charles M. Collier)	T18S R1E (surv by Robert) (Exam by Plummer Bussey, 1890)	1889		
	Contract 546 (with Charles M. Collier)	T18,19S R11W (ext by Charles, subdv by Robert) (2 exams by William Odell 1890)	1889		
		(Wash DC Notes -- Numerous letters.)			

Surveyor	Contract	Location	Year	/Type	Notes by surveyors
	Contract 569 (as Compassman for Horace G. Hurlburt)	T1N R6E (exam by Archibald Carr in 1891)	1891		
	Contract 572	T21S R1E,1W (exam James DeWitt 1892, Rufus Moore 1892) T18S R6W T13S R7W Wash D. C. Notes -- Numerous letters	1891		
	Contract 580 (with Charles Collier)	T19S R7,8W (surv by Charles) (exams by James R. Dewitt in 1892 and W. F. Briggs in 1892) (notes of exam in BLM field notes)	1891		
	Contract 581 (with Charles Collier)	Wash D. C. Notes -- Numerous letters T14S R11W (surv by Charles) (exam by J. C. C. Lewis 1892) (notes of exam in BLM field notes) T16S R10W (surv by Charles) Wash D. C. Notes -- Numerous letters	1891		
Collins, Edward	Special Instructions from OIA	Special Instructions for Indian Allotments at the Grand Ronde Reservation	1888	IAA	
Cooke, Henry Wayland	Contract 381	T33,34,35S R34E	1881	USDS USDMS	BLM/Philip Griffin/19S 31E/1988: -stones usually of size called for and in a mound, but frequently not marked. -bts, takes trees available, but not always. -bts carelessly called for B & D. It is common not to find a position which fits all the trees and uncommon to find that it is possible to replace the cor from records to tree. I've found more that one where the straight line dist between original bts is farther than the combined record. Scribe marks are usually plain and clear. BLM: -bts meas from face, D good, B not
	Contract 418	T32-35S R35E T31,32S R36E T321, 32S R36E ext T16,17S R37E T16S R 38,39E T11S R39,40E	1881		
	Contract 422	T16S R36E	1881		
	Contract 427	T17S R27,28E	1881		
	Contract 470	T14S R37,43,44E 3rd Stnd Par S R32,33,34,35,35.5E 4th Stnd Par S R30-33E, 33.5E Auxiliary Meridian between T16S R33,34.35E Auxiliary Meridian between T17,18,19.20S R33.5,34E	1883		

Surveyor	Contract	Location	Year	/Type	Notes by surveyors
		Auxiliary Meridian between T21-24S R32.5,33E T20S R30,31,32E ext T19S R31,32E ext T16,16,18S R32E			
	Special Instructions	T5,6S R7W Resurvey East Bndy Grand Ronde Indian Reservation	1883		
	Contract 488	T16-19S R33,33.5,34,35E T20S R33,33.5E	1883		
	Contract 494	T17S R36E West Bndy T18S R28,33,36E T19S R31E T16,17S R32E T16,18,20S R33.5E T16S R34E	1884		
	Contract 512	T15S R35.5,37,38E (Exam by Henry Martin in 1885) (Wash DC Notes -- Possible no field exam)	1884		
	Contract 518	T21S R34,35,36E T22,23S R35,36E	1884		
	Contract 523	T1S R16,18E (Exam by Henry Martin, ok) T20S R37E T19S R40E	1884		
	Special Instructions	T6S R7W (Exterior and 6 DLC's of Grand Ronde Indian Reservation)	1885		
	Contract 528	T17S R33E T13S R36E T21,22S R37E T21S R28E (not surv this Contract)	1886		
	Mineral Surveys	T6S R45E 9 Mining Claims in the Granite Mining District in Union County in 1886-87	1886		
	Mineral Surveys	T8S R37E 3 Mining Claims in no Mining District in Baker County in 1887	1887		
	Mineral Surveys	T7S R43,44E 6 Mining Claims in no Mining District in Union County in 1887	1887		
	Mineral Surveys	T12S R45E 1 Mining Claim in no Mining District in Baker County in 1890	1890		
	Contract 564	T21S R46E (exam by Archibald Carr in 1891)	1891		
	Contract 589	T10S R30E T27S R29E	1891		
	Contract 593	T5,6N R45E (exam by William Odell 1892)	1892		
Cooper, Jacob Calvin	Contract 397 (Contract finished by Rufus Moore in Contract 437)	Base line East from present terminus to State line (surv by Moore) 1st Stnd Par S R34-36E (surv by Cooper) 1st Stnd Par N R39E to State line (surv by Moore) Auxiliary Meridian between R44 & 45E from 1N North to State Line (surv by Moore) T4,5S R35,36,37E T2,3S R35E (surv by Cooper) T1S,1N R36,37E (surv by Cooper)	1881	Rep USDS	BLM: -bts good -B wild, 1-2 deg, D long 10-30 ft/mi

Surveyor	Contract	Location	Year	/Type	Notes by surveyors
		T2N R37,38EE (surv by Cooper) T3,4,5N R39E (subdv surv by Moore, ext surv by Moore with Frank Campbell as compassman)) T1N R36E (surv by Cooper)			
Cooper, Lucius Franklin	Mineral Surveys	Bonded as a Mineral Surveyor , but never finalled a plat. Lived in Waldo Mining District 1878	1878	USDMS	
Corwin, Samuel E,	Contract 183 (with C. J. Handley)	T1,2,3N R10W (surv by Handley) (Corwin not mentioned in notes.)	1873	Rep USDS	
Costello, John	Contract 93	T1S R17E (Examination of Daniel Murphy)	1861	Dem EX	
Cotter, Ethel Annette, Miss	Clerk	Copyist in the Surveyor General's Office of Robert A. Habersham, at least 1897-1900	1897	Dr/Clerk	
Cradlebaugh, George W.	Contract 235 (as compassman for John H. Stone)	T4,5,6S R40,41E T2,3S R40E T8S R41,42E	1875	Comp	
Crawford, John Davis	Contract 196 (with A. S. Rinearson as compassman)	T17S R44E (by A. L. Rinearson as compassman) T18S R44,45E (by A. L. Rinearson as compassman)	1873	Rep USDS	BLM/Phillip Griffin/19S 45E/1998: -stones accurate -calls only major topo -B less than a deg, D 15 ft short/mi -seems like a conscientious surveyor
Crawford, Peter W.	Claim Contract 51 Special Instructions	T3,4,5N R1E T2,3N R1W T7N R4W, 1 DLC,	1854 1863	USDS	
Cross, Caleb Erastus	Contract 240 (as compassman for John Q. A. Hurlburt for portions)	Siletz Indian Reservation T10S R9,10W subdv T9S R10W R9,10S R9,10W allotments (by Caleb E Cross as compassman) T7,8,9S R11W exteriors (by Caleb E Cross as compassman) T7,9S R11W (by Caleb E Cross as compassman)	1875	Rep Comp	

Surveyor	Contract	Location	Year	/Type	Notes by surveyors
Culver, William James "Jimmie"	Contract 558	T5N R8,10W	1890	Rep USDS SES	BLM/Robert Browning/30S 4W/1999 -selected durable bts -major items accurate -B&D good
		T6N R7W (exam by James DeWitt 1891) Washington D. C. Notes -- Numerous letters			
	Special Instructions	Exam of Contract 563 of William E. Campbell. (ins 8/15/1892, rep 4/20/1893	1892		
	Special Instructions	Exam of Contract 576 of William Bushey. (ins 8/15/1892, rep 2/7/1893	1892		
	Special Instructions	Exam of Contract 615 of John McQuinn. (ins 9/8/1893, rep 10/12/1893	1893		
Cunningham, Joseph Hooker	Mineral Surveys	He was reported in the newspaper to have been appointed a U. S. Deputy Mineral Surveyor from Portland in May, 1900.	1900	USDMS	
Curley, James Michael	Clerk	Draftsman in the offices of Surveyor Generals John Zieber and W. W. Chapman (1858-60)	1858	Dem Dr/Clerk	
	Clerk	Draftsman in the office of Surveyor General Bynon Pengra in 1863.	1863		
Currey, Providence Montz, Jr. "Prove"	Special Instructions	T38S R19E, sec. 4-9 (not surveyed by Currey)	1893	USDS	
Currin, James Knox Polk	Contract 348 (with William Odell) (with portions by Levi Walker as compassman)	T7,8S R14,15E (by Levi Walker as compassman for William Odell)	1880	USDS	BLM/: -1887 druggist and dealer of paints oils and fancy goods. BLM/Craig Wanless/22S 2W/1992 -bad desc of bts, bark scribing -minimal calls -B 1-2 deg to left, D 40 ft short/mi BLM/Richard Johnson/2S 34E/1986: -stones w moss, faintly marked -bts fair, some wild -few calls -B verv good. D within 30 ft

Surveyor	Contract	Location	Year /Type	Notes by surveyors
				BLM/Bill Glenn/23S 3W/1988: -bt desc extremely bad, impossible to reconcile to determine a corner point when two or more bts exist. Bark scribe most of the time, especially on doug fir. Sometimes used knife to mark bts. -Ground conditions indicate many corners were established by one point control. Moderately fair surveyor.
	Contract 386	T23S R22,23E (ext by Currin) (subdv T23S R23E by Odell with Levi Walker as compassman)) T24S R22,23,24E (ext by Currin) (T24S R22,24E subdv by Currin) (T24S R23E subdv by Odell with Levi Walker as compassman) T20S R27E (surv by Odell with Levi Walker as compassman) T19,20S R28E (ext by Currin) T19,21S R29E (ext by Currin) (T19S R29E subdv by Currin) T19S R30E (ext by Currin, subdv by Odell with Levi Walker as compassman)	1881	
	Contract 412	T37-41S R42E T37-41S R43E T36S R43E	1881	
	Contract 438	T38,39S R38E T37S R35,39E T38S R37E T23S R3W T20S R1W T21,22S R2W	1882	
	Special Instructions (with James E. Noland) (by Laban F. Wooley as compassman for portions)	Umatilla Indian Reservation, boundary and townships (surv by both with Laban F. Wooley as compassman) T 1,2,3N R34E topography (surv by both) T1N R32E topography (surv by both) T3N R35E topography (surv by both) T1S R32-34E (surv by both with Laban F. Wooley as compassman) T2S R33,35E (surv by both with Laban F. Wooley as compassman) T1N R32-35E (surv by both with Laban F. Wooley as compassman) T2N R32-34E (surv by both with Laban F. Wooley as compassman)	1887	
	Contract 537	T1N R33,34E Umatilla Indian Reservation, boundary and allotments within diminished Reservation (Exam by B. P. Douglas in 1889) T2N R33,34,35E T1S R33E	1889	

Surveyor	Contract	Location	Year	/Type	Notes by surveyors
	Contract 693	T5S R42E (exams by David Kinnaird 1898, J. D. McLeod 1899) Wash D. C. Notes -- Field Corrections; numerous letters.	1898		
Daly, John D.	Surveyor General	Appointed March 16, 1903, Died October 4, 1907	1903	S G	
Dame, John Wesley	Mineral Survey	T27S R14W, Dame & Ferry Gold Mine	1873	Comp	
Davenport, Timothy W.	Contract 33 (as compassman for Josiah Preston and George Hyde for part)	Washington Surveys	1853	Rep USDS Comp	BLM/Bob Dahl/9S 10W?1989: -W. H. Jackson compassman -narrow vertical face, low on tree -very good survey and surveyor
	Contract 101	T4N R29E T5N R27,28,29E	1861		
	Contract 102	T1S R32E (not surveyed by Davenport)	1862		
	Contract 118	T7S R2E (not surveyed by Davenport)	1867		
	Special Instructions	T6S R1W, 1 DLC	1871		
	Contract 156 (with W. H. Jackson as compassman)	T10S R9,10W	1871		
	Contract 162 (with W. H. Jackson as compassman)	T9,10S R9,10W Allotments	1871		
David, John Benton	Contract 122 (with portions as compassman for David Thompson and Bynon Pengra)	T1,2N R25E (surv by Thompson with John David as compassman) T1S R27E (surv by Thompson with John David as compassman) T2S R 20,21,22,23E (surv by Pengra with John Meldrum as compassman) T3S R21,22,23,24,25E (T3S R21-23E surv by Pengra with John Meldrum as compassman, T3S R24,25E by Thompson with John David as compassman)	1867	Rep Comp USDS	
	Contract 124 (as compassman for John Meldrum, David Thompson and Bynon Pengra for portions)	T20S R11E (not surv this Contract, surv under Contract 131) T21S R10,11E (surv by Thompson with John David as compassman) T22,23S R7E (not surv this Contract) T24S R8E (surv by Thompson with John David as compassman) T25,26S R7,8E (surv by Thompson with John David as compassman)	1868		

Surveyor	Contract	Location	Year	/Type	Notes by surveyors
	Contract 126	T38,39S R11,12,13,14,15E (surv by John Meldrum) T22S R3,4E T23S R4E T21S R3E	1868		
	Contract 131 (with David P. Thompson and Bynon J. Pengra)	T19S R1E (not surveyed this Contract) T5N R26E (surv by David)	1869		
	Contract 140	T4N R25,26,27,28E (surv by David) (T4N R28E not surv this Contract) T3N R21,22,23E (surv by David) T12,13S R17,18E (surv by David) T12S R34E (surv by David) T12S R22-28,32,33E (surv by David) (3rd SP R18-34E surv by David) T13S R29-34E (surv by John B. David with George W. Newman as compassman for T13S R29-32E) T18S R12,13E (surv by Thompson) T14S R11,12E (not surv this Contract) T20S R10,11E (surv by Thompson) T21,22S R11E (surv by Thompson)	1870		
	Special Instructions	T1S R1E, 1 DLC	1871		
	Special Instructions	T1S R1E, 1 DLC	1871		
	Contract 684 (with Hezekiah H. Johnson)	T22S R42E (surv by both) (exams by David Kinnaird 1898, J. D. McLeod 1899) T23S R41E (surv by both)	1898		
	Contract 697 (with Harold Rands)	T27S R41,42E, exteriors (surv by both) T20S R38,39,40,41E (both signed all the oaths) (exams by J. D. McLeod 1899, David Kinnaird 1901, and David Kinnaird 1901) T21S R40,41,42,43E (both signed all the oaths)	1899		
Davis, Lorenzo A.	Claim Contract 78	T11S R6,7W, 8 Claims	1857	USDS	
	Claim Contract 88	T13S R4,5E, 5 DLCs	1858		
	Claim Contract 95	T10,11S R4W 8 Claims	1859		
	Special Instructions	T9,10,13,14,15S R5W (incl Claim of Nimrod O'Kelly) T5,6S R6,7W, 24 DLCs T5S R5,6,7W 7 DLC Claims	1860		
Derrick, Zachariah Madison "Jim"	Contract 691 (with Andre L. Porter)	T4S R9W (not surveyed this Contract)	1898	Dem USDS	
	Contract 710 (with Andrew Porter)	T22S R1E (surv by Porter) (Exams by David Kinnaird 1900, 1901) (surv by Porter) Wash D. C. Notes -- Field corrections made; numerous letters	1899		
	Contract 742 (with Morris Wygant)	T10S R9W (surv by both) (exam by N. B. Sweitzer 1903)	1902		
	Contract 738	T7,10S R11W (exams by David Kinnaird 1902, N. B. Sweitzer 1903) Wash D. C. Notes -- Numerous letters	1901		

Surveyor	Contract	Location	Year	/Type	Notes by surveyors
	Contract 772 (finished by Morris Wygant, compassman)	T41S R37E (surv 1912 by Morris Wygant as compassman under SI 19110322) (exams by John Scott Harrison 1908, Ernest Rands 1912)	1908		
	Contract 779	Wash D. C. Notes -- Gross errors; numerous letters T27S R2W (surv 1911 by Morris Wygant as compassman under Special Instructions SI 19110322) (exams by John Scott Harrison, 1910 and 2 exams by Ernest Rands 1913) T25S R8W (surv 1911 by Morris Wygant as compassman under Special Instructions SI 19110322) Wash D. C. Notes -- Suspended survey, corrections made, attorney involved; numerous letters	1908		
DeWitt, James Robinson, Jr.	Special Instructions	Exam of Contract 557 of Alonzo Gesner, (instr 11/21/91)	1891	SES	
	Special Instructions	Exam Of Contract 558 of James W. Culver (ins 10/28/1891) (authorization revoked)	1891		
	Special Instructions	Exam of Contract 559 of Simon Cathcart (ins 10/28/1891) (authorization revoked)	1891		
	Special Instructions	Exam of Contract 562 of Edward Sharp (ins 10/28/91) (rep 11/27/91)	1891		
	Special Instructions	Exam of Contract 571 of Peter Applegate (ins 11/21/91)	1891		
	Special Instructions	First exam of Contract 572 of Robert Collier (ins 1/2/92)	1892		
	Special Instructions	First exam of Contract 573 of William Bushey (ins 10/28/91)	1892		
	Special Instructions	Exam of Contract 577 of William Whipple (ins 1/2/92)	1892		
	Special Instructions	First exam of Contract 578 of Andrew Porter (ins 1/21/92)	1892		
	Special Instructions	Exam of Contract 579 of John Kimbell (ins 11/21/91) 9rep 1/4/92)	1891		
	Special Instructions	Exam of Contract 580 of Robert Collier (ins 1/21/92)	1892		
	Special Instructions	First exam of Contract 582 of Manius Buchanan (ins 1/21/92)	1892		
	Special Instructions	First exam of Contract 583 of Henry Meldrum (ins 1/21/92)	1892		
Dezendorf, James N.	Clerk	Special Draftsman in the Surveyor General's Office of Robert A. Habersham in 1897	1897	Dr/Clerk	

Surveyor	Contract	Location	Year	/Type	Notes by surveyors
Dick, Jeremiah M. "Jerry"	Claim Contract 66	T16 17S R1,2W (65 DLC's)	1855	Rep USDS	BLM/Robert Dahl/13S 11W/1989 -R. W. Prichard compassman -bt B & D loose -many have bark scribed old fir -topo poor -very poor monumentation. There are blunders in his measuring. Rarely he called for a red fir. I'm not sure what kind/condition of fir he meant. More likely to find him in than in the mountains. BLM: -no mos -almost never took bts, wouldn't take juniper -rarely called topo -B&D reasonably close to record
	Claim Contract 66	T17S R3W			
	Special Instructions	T17S R2W, 1 DLC	1865		
	Contract 150	T15,16,17S R20,21,22E Third Stand. Par. South R20,21,22E T16,17S R25E subdv	1871		
	Contract 195 (part with R. W. Pritchard as compassman for portions)	T14S R21,22E	1873		
	Contract 403	T13,14S R9,10,11,12W (mostly by R. W. Pritchard as compassman) (All survey South of Alea River for 14S R9W rejected by Commissioner in 1885) substitutions T17S R1E,1W	1881		
Dickerson, Richmond S.	Contract 391 (with William Henry Byars)	T38,39S R27,28,29E (surv by Dickerson) T40S R21,27,28,29,30,31E (surv by Byars) T41S R26,29E (surv by Byars)	1881	USDS Comp	
	Contract 420 (as Compassman for W. H. Byars for one township)	T33S R7W	1881		
	Contract 456 (as compassman for William H. Byars)	T30S R7,8W	1882		
	Contract 474	7th Stnd Par S R8-14W T32S R8W	1883		
Dixon, Edward W.	Special Instructions	Fifth Exam of Alonzo and Frank Gesner of Contract 740. (instr 4/1/07)	1907	SES	
Dobbins, Joseph P.	Contract 433	T7N R7W	1882	Rep USDS	

Surveyor	Contract	Location	Year	/Type	Notes by surveyors
	Contract 472 (by Samuel L. Lovell as compassman)	T7N R6W	1883		
Donegan, Margaret Mary "Maggie"	Clerk	Copyist in the Surveyor General's Office of James C. Tolman in 1883	1883	Dr/Clerk	
Douglas, Benjamin Pennybacker	Special Instructions	Made Exam of Contract 537 of Currin and Noland on the Warm Springs Reservation (report 9/14/1889) (corrections were required)	1889	SES	
Douglass, William Boone	Special Instructions	Made Fourth Exam of Contract 674 of William Bushey with Robert Waln as compassman, (rep 3/7/1906)	1906	SES	
	Special Instructions	Third exam of Contract 675 of William E. Smith (ins 6/12/05) (rep 8/31/05)	1905		
	Special Instructions	Fifth exam of Contract 728 of George Pershin (ins 6/12/05) (rep 8/31/05)	1905		
	Special Instructions	T31,32S R7.5E Boundaries of Crater Lake National Park in these townships.	1905		
	Special Instructions	First exam of Contract 736 of Alonzo and Frank Gesner (ins 10/4/05) (rep 3/ /07)	1905		
	Special Instructions	Fourth exam of Contract 740 of Alonzo and Frank Gesner (ins 10/4/05)) (rep 3/07)/	1905		
	Special Instructions	Sixth exam of Contract 740 of Alonzo and Frank Gesner (ins 6/25/07)	1907		
	Special Instructions	Second exam of Contract 752 of George Nickerson (ins 5/7/06) (rep 4/8/07)	1906		
	Special Instructions	First Exam of Contract 753 of Ray Stout (ins 6/12/05) (rep 3/6/06)	1905		
	Special Instructions	T31,32S R7.5E Boundaries of Crater Lake National Park in these townships.	1905		
	Special Instructions	First exam of Contract 754 of Robert Emmitt (ins 11/23/06)	1906		
	Special Instructions	First exam of Contract 755 of A. Fred Morrill (ins 5/7/06) (rep 4/6/07)	1907		
	Special Instructions	First exam of Contract 756 of Edward Sharp (ins 6/12/05) (rep 3/7/06)	1906		
	Special Instructions	Second exam of Contract 756 of Edward Sharp (ins 11/1/06) (rep 4/6/07)	1907		
	Special Instructions	First exam of Contract 757 of Fred Mensch (ins 5/7/06) (rep 4/6/07)	1906		
	Special Instructions	First exam of Contract 759 of Charles Roberts (ins 19060507) (rep 3/11/07)	1907		
	Special Instructions	First exam of Contract 760 of Henry Perkins (ins 5/7/06) (rep 4/5/07)	1907		
	Special Instructions	Exam of Contract 761 of Robert Omega (ins 10/4/05) (rep 3/7/06)	1906		
	Special Instructions	Second exam of Contract 761 of Robert Omega (ins 7/12/06) (rep 4/6/07)	1906		
	Special Instructions	First Exam of Contract 762 of Robert Gould (ins 11/23/06) (rep 2/24/08)	1906		
	Special Instructions	First exam of Contract 763 of Andrew Porter and James Sears (ins 6/1/07)	1907		
	Special Instructions	Exam of Contract 765 of Ernest Rands (ins 11/1/06) rep 1/16/08)	1908		

Surveyor	Contract	Location	Year	/Type	Notes by surveyors
	Special Instructions	Exam of T15S R46E of Darwin A. Utter surveyed under Special Instructions dated 7/7/1904	1904		
	Special Instructions	Exam of T12S R1W of H. G. Fisher surveyed under Special Instructions dated 6/12/05	1905		
	Special Instructions	T1N R6E Special Instructions to locate Multnomah Falls as SES	1906		
	Special Instructions	Exam of T17S R1W of Simon Klovdahl surveyed under Special Instructions dated 8/2/06	1906		
	Special Instructions	First exam of T29.5 S R7W by Unknown surveyed under Special Instructions dated 7/25/08, corners destroyed, numerous letters	1908		
DuBois, Nathaniel S.	Clerk	Appointed a Clerk in the Oregon Surveyor General's Office in the Spring of 1852	1852	Dr/Clerk	
Dudley, Frederick	Clerk	Messenger in the Surveyor General's Office of William H. Odell in 1871	1871	Dr/Clerk	
Dustin, Charles Earl	Clerk	Transcribing Clerk in the Surveyor General's Offices of John Arnold, Robert A. Habersham, Henry Meldrum, and George Westgate from at least 1894-1907, (continued until at least 1910)	1897	Dr/Clerk	
E., E. S.	Clerk	Transcribing Clerk in the Surveyor General's Office of George Westgate in 11/07/1908. Initialed transcribed notes of Contract 755, subdv. corrections by Alfred Morrill, T4N R41E.	1908	Dr/Clerk	
Earhart, Rockingham Preston "Rockey"	Chief Clerk		1874	Rep Ch Clerk	
Eaton, Horace Allen	Contract 443 (as compassman for William B. Barr)	T7,10S R45,46E (T7S R45,46E by H. A. Eaton as compassman) T5S R40E (by H. A. Eaton as compassman) T7S R41E (not surv this Contract) T6S R42E (by H. A. Eaton as compassman)	1882	Comp	
	Contract 516 (as compassman for William Barr)	T8S R47E T6,7S R40,41E (Exam by Henry Martin, portion rejected) (T7S R41E not surv this Contract because it was examined and rejected) (rest by H. A. Eaton as compassman) T9S R47E (not surveyed this Contract because it was examined and rejected)	1884		

Surveyor	Contract	Location	Year	/Type	Notes by surveyors
		(Wash DC Notes -- Portion of Survey rejected, Comm to S. G. 5/29/1886, numerous letters.)			
Eckelson, Albert Osborn "Eck"	Contract 328 (with T. McKenzie)	T36,37S R19E (surveyed by Eckelson) T38S R18E (not surveyed this Contract) T17,18S R30E, ext (surveyed by Eckelson)	1879	USDS	
	Contract 366 (with Bamford Robb)	3rd Stnd Par S R27-32E (surveyed by Eckelson) T17,18S R28,29,30E (surv by Robb) T16S R27,28E (surv by Robb) T17S R27E (surv by Robb)	1880		
Eddy, James B.	Special Instructions from	Special Instructions for allotting the Umatilla Indian Reservation	1891	IAA	
Elder, Joshua	Contract 66 (as compassman for Samuel Snowden for portions)	1S-3N R10W Coast Meridian) (surv by Hiram W. Smith as compassman) T1S,1N R7-10W, Baseline extension) (surv by Joshua Elder as compassman)	1856	Comp	
Elder, Robert	Chief Clerk	Chief Clerk in Oregon Surveyor General's Office, appointed after George Hyde resigned to take Contract 6. Resigned to take his own Contract 15 on March 25, 1852	1851	Whig Ch Clerk USDS	BLM/T28S R5W/: -Letter to S. G. from Umpqua Valley 25 June 1853, stated health good "except some of us being pretty badly poisoned by poison oak. Letter dated 2/9/1852, Elder was Clerk for S. G. said his health was bad and his physician instructed him to work outside. At this time he asked for a survey Contract. BLM/Dale Bedell/28S 5W/1989: -most gone, 5 lks off on long dist of 250 links -topo good -B within 10 min, D within 20 ft /mile -very good surveyor Jackson County: -bts excellent, meat blaze, narrow scribe with small radii, 2 blazes, 1/4 is unique, 4 hash marks with a cross bar to create the 4. Jackson County: -bts excellent, meat blaze, narrow scribe with small radii, 2 blazes, 1/4 is unique, 4 hash marks with a cross bar to create the 4.

Surveyor	Contract	Location	Year	/Type	Notes by surveyors
	Contract 15 (with Kimball Webster as compassman)	T1-5S R3,4W	1852		
	Contract 20 (with Kimball Webster) (with portions by Matthew O. Murphy as compassman)	T3,5S R2W (T3S R5W surv by Webster, T5S R2W surv by Elder)	1852		
	Contract 26 (with Josiah W. Preston as compassman)	T1,3,4,5S R3W (T1,3,4S R3W surv by Webster, T5S R3W surv by Elder) T2-5S R4W (T2,3,4S R4W surv by Elder, T4S R4W surv by Webster) T6-10S R5W	1852		
	Contract 31 (with Henry Gile) (with Kimball Webster as compassman on nearly all)	T23-29S R5,6W (T23,24S R5E by Elder) (T25S R5,6S, and T26S R6W by Gile) (rest by both) (Kimball Webster was compassman an nearly all work)	1853		
Elliott, William Cecil	Contract 667 (with Robert Bonser)	T2N R6W (surv by Bonser) (exams by David Kinnaird 1898, William Lightfoot, 1899) T6S R7E (surv by Elliott)	1897	Rep USDS	
	Contract 696	Wash D. C. Notes -- Unable to read notations; numerous notes. Klamath Indian Reservation, tie Boundary to GLO (exam by John McLeod 1899) T30-33S R7.5E T28-31S R6E T24S R7.5E T28S R7,8,9E T29S R9-14E T30S R14,15,16E T31-34S R16E T33S R16,17E T35,36,37S R16E T36,37S R15E T37,38S R14E T37S R13E T30-33S R7E Wash D. C. Notes -- Corrections made, two Supplemental special Instructions; numerous letters	1898		
	Contract 714 (with George Nickerson) (12 people involved in fraud)	T31S R25,27,28,29E (surv by Nickerson) (exam by David Kinnaird 1902) T32S R22,25,28,29E (surv by Nickerson) T33S R28,29E (surv by Nickerson) Wash D. C. Notes -- Suspended, corrections, accepted; numerous letters	1899		
	Contract 722	T7,8S R7W (surv by Elliott) (exam by David Kinnaird 1901) Wash D. C. Notes -- Numerous letters.	1900		
	Contract 737 (with George Scoggin)	T6S R9,10W (not surv this Contract) (cancelled in 1904)	1901		

Surveyor	Contract	Location	Year	/Type	Notes by surveyors	
Elmer, William Wells	Mineral Surveys	T10S R35E 5 Mining Claims in Greenhorn Mining District in Grant And Baker Counties in 1904-05. Began Mineral Surveys in Baker County, Oregon in 1904	1904	Rep	USDMS	
	Mineral Survey	T9S R37E 2 Mining Claims in Cracker Creek Mining District in Baker County in 1905	1905			
	Mineral Survey	T8,9S R36E 14 Mining Claims in no Mining District in Baker And Grant Counties in 1905	1905			
	Mineral Surveys	T9S R36E 9 Mining Claims in no Mining District in Baker County in 1906	1906			
	Mineral Surveys	T8S R35.5E 2 Mining Claims in no Mining District in Grant County in 1906	1906			
	Mineral Surveys	T10S R35E 1 Mining Claim in no Mining District in Grant County in 1906	1906			
	Mineral Surveys	T8S R37E 3 Mining Claims in Silver Creek Mining District in Baker County in 1906	1906			
	Mineral Surveys	T8S R37E 5 Mining Claims in no Mining District in Baker County in 1907 William Wells Elmer went on to survey 13 more Mining Claims from 1914-22 in Crook, Lane and Baker Counties, one in 1951 near dPrinefill and one in 1953 near Applegate .	1907			
Emmitt, Robert Albert	Contract 702	T39S R16E (exam by David Kinnaird 1900)	1899	Rep	USDS	
	Special Instructions	T33S R7.5E	1900			
	Contract 734	T3S R11E (exam by David Kinnaird 1902)	1901			
	Contract 743 (survey rejected)		Wash D. C. Notes -- Errors reported; numerous letters			
			T39S R13W (exam by N. B. Sweitzer in 1903, C. R. Caudle in 1903, and Sidney Blout in 1905.) (no notes of this survey in the record)	1902		
			T32S R16E (no notes of this survey in the record)			
			T33S R17E) (no notes of this survey in the record)			
	Contract 754		T19S R11E) (no notes of this survey in the record)			
		Wash. D. C. Notes -- Rejected Survey; numerous letters				
	T35S R7.5E (no notes of this survey in the record)	1904				
Contract 787 (with Eugene Henry)		(exam by William Douglas 1906, John Scott Harrison 1908)				
		T35S R9,10,13E (exams by John Scott Harrison 1910, A. C. Horton 1912 (rep 1/10/11) (surv by Henry)	1909			
		T33S R11E (surv by Henry)				
		T36S R11,13E (surv by Henry)				
		T37S R8,11E (surv by Henry)				
		T34S R13E (surv by Henry)				
		T31S R8,9E (surv by Henry)				
		T30S R9E (surv by Henry)				
		T32S R8E (surv by Henry)				
		part within Klamath Indian Reservation Wash D. C. Notes --- Plat corrections, Supplemental Specials; numerous letters				

Surveyor	Contract	Location	Year	/Type	Notes by surveyors
Eriksen, Erik Theodore	Special Instructions	Sec. 28, T5N R28E as United States Surveyor and Assistant Engineer for the U. S. Reclamation Service in 1916, under Special Instructions issued 10/24/1909	1906	USS	
Evans, James H.	Contract 149	T16,17S R18E	1871	USDS	
		T14,15,16,17S R19E			
		T17S R18,19,21,22E			
	Contract 169	T39S R16,17,18E	1872		
		T38S R18E			
		T40,41S R18,19,20E			
	Contract 186	6th Stand Par S R41-47E	1873		
		7th Stand Par S R36-40E			
		T31S R45,46,47E			
		T30S R46,47E			
		T36,37S R36E			
	Contract 208 (with J. G. C)	7th Stnd Par S R33-35E (surv by Evans)	1874		
		T34,35,36S R36,37E (surv by Evans)			
	Contract 222	T32,33 R40E (T33S R40E not surv this Contract)	1874		
		ext T33S R39,40E			
		ext T36S R35E			
		ext T35,36S R33E			
		ext, T35S R32E			
		subdv, T32,33S R40E			
		subdv 33S R39E			
		subdv, T36S R35E			
		subdv, T35,36S R33E			
		subdv T35S R32E			
		T37,38S R25E			
		T36,37,38S R26E			
		T36,37S R28E			
		T36S R29,30E (T36S R30E not surv this Contract)			
		T32S R41E (not surv this Contract)			
	Contract 247	T30S R44,45E	1875		
		T31S R42,43,44E			
		T32S R39E			
Evans, William T.	Contract 784	T35S R33E (exam by Albert Horton in 1911 and 2 exams by Ernest Rands in 1912 and 1913) T41S R33E T6N R42E Wash D. C. Notes -- Unable to read notations; numerous letters	1909	USDS	
Faris, Robert W.	Special Instructions	T21S R47E	1902	Dem USDS	
Fenn, Robert Willson	Mineral Surveys	R W. Fenn was advertising in the newspaper as a U. S. Deputy Mineral Surveyor in Roseburg in 1903-05.	1903	Rep USDMS	
Fenner, Charles Henry	Mineral Surveys	T10S R35E, 4 Mining Claims in no Mining district in Baker County in 1903	1903	USDMS	

Surveyor	Contract	Location	Year	/Type	Notes by surveyors
Fenton, Jefferson Davis	Special Instructions (with John McGuinn as compassman)	South , East and North boundaries of the Siletz Indian Reservation	1885	USDS	
	Contract 531 (with Hundley Maloney)	T5,6S R7,8W Grande Ronde Indian Reservation Boundary (T5S R7,8W by Maloney, T6S R7,8W by Fenton) (2 Exams by Henry Martin in 1888) T5,6S R7,8W survey sections and 40 acre allotments	1887		
Ferguson, Harry J.	Contract 405 (with J. B. Riggs)	T40,41S R13W (not surveyed by Ferguson or Riggs) (Records show this Contract was later issued to William P. Wright in 1882.)	1881	USDS	
Fisher, Ezra Timothy Taft	Contract 42 (Compassman for Lafayette Cartee) (3/28/1854)	T1N R3E exteriors (Compassman for Lafayette Cartee)	1854	Rep Comp USDS Clerk USDMS	
	Clerk	Clerk in the Surveyor General's Office of C. K. Gardner on 4/21/1854	1854		
	Contract 59 (Compassman for Lafayette Cartee) (5/1/1855)	T1,2,3,4S R4E	1855		
	Claim Contract 60	T1N R4E T1,2N R1W T1N R1,2,3E T1,2,3S R1,2,3E	1855		
	Claim Contract 70	T1,2N R3,4W T1N R3E T1,2,3,4S R3E T2,3,2,4S R4E T2S R1,2E	1856		
	Claim Contract 79	T5S R1E,1W T6,7S R1E T1S R3E	1858		
	Contract 77	9th SP South, R3-10E T39S R3,4,6E, ext and subdv T36-41S R8E T39,40,41S R10E	1859		
	Claim Contract 90	Estimated Distance 200 miles of line, \$670 incurred	1859		
	Special Instructions	T4S R3E, 1 DLC	1858		
	Claim Contract 101	T2,3,4S R1E T2,3,5S R2E T2,3,4,5S R3E T2,3,4S R4E	1859		
	Special Instructions	T2S R5E, 1 DLC	1862		
	Mineral Surveys	T8S R6E 5 Mining Claims in Bald Mountain Mining District in Clackamas County in 1890	1890		
	Fisher, Hugh Gaylord	Special Instructions	T12S R1 W, Island in the South Santiam River in Sections 28 and 33 (exam by William Douglass 1905)	1905	USDS

Surveyor	Contract	Location	Year	/Type	Notes by surveyors
Fitzhugh, Charles Peter	Special Instructions	T32S R14W. Sec. 10,11, Elgin Consolidated Placer Mine, segregation survey, five individual Claims	1901	Fusion Comp	
Fitzhugh, George	Contract 544	T31S R15W (Exam by Plummer Bussey in 1891) (Wash DC Notes -- Unable to read notations, also Commissioner To S. G. 2/27/1891)	1889	Dem USDS	
	Contract 623 (rejected)	T30S R13,14W (exam by Henry Collier 1894, Thomas Gerdine 1895 (T30S R13,14W not surv this Contract) Washington D. C. Notes -- Rejected and then allowed to return to field for retracements in 1899, unable to read; numerous letters	1893		
	Contract 627	T32S R15W (not surv this Contract)	1894		
Fitzhugh, John H.	Contract 273	T35S R14W	1877	Dem USDS USDMS	
	Contract 283	T31S R15W	1878		
	Contract 311	T30S R15W	1878		
	Contract 333	T35S R14W	1879		
	Special Instructions	T35S R14W Mineral Survey 92 in Rogue River Mining District in Curry County in 1880	1880		
	Contract 621	T39,40S R14W (exam by Henry Collier 1894) T40S R13W Washington D. C. Notes -- Corrections made; numerous letters	1893		
Fletcher, John Thomas "J. T."	Special Instructions	T 3N R5W, Sec 4-9	1891	Rep USDS	
Fletcher, Ormond	Contract 663	T38S R1E (not surv this Contract) (exam by H. W. Newby in 1896, H. L. B. Atkinson in 1897, and J. S. Howard in 1897. T39S R1E T38S R2E (not surv this Contract) T38S R4W Wash. D. C. Notes -- Numerous Letters.	1896	USDS	BLM/38S 4W: -D up to 3 ch long or short of record "Clean-up man", Completion surveys.
	Contract 680	T35S R7.5E (exam by A. B. Little 1898) T36S R7E Wash D. C. Notes -- Numerous letters	1897		

Surveyor	Contract	Location	Year	/Type	Notes by surveyors
Flint, Addison Richardson	Claim Contract 28	T24-28S R5,6W (total of 141 DLCs)	1854	USDS	BLM/Dale Bedell/30S6W/1992: -few bts found, though very good, occ wild B & D -topo within 2 chains -B up to 1.5 deg, B up to 30 ft / mile -Pretty reliable surveyor, did not take any shortcuts
	Contract 56	T26,27S R1,2,3,4W (T26,27S R1W not surv this Contract) T30S R6W	1855		
	Special Instructions	T28S R7W, 1 DLC	1862		
	Contract 151 (With L. L. Williams)	T26,27S R3W (surv by both)	1871		
		T28S R4,5W T28S R4W not surv, T28S R5W surv by both T29S R3,4W (T29S R3W not surv, T29S R4W notes on file, not approved) T26,27,28S R13W (T26S R13W not surv, T27S R13 W surv by Williams with no certs, T28S R13W surv by Williams) T25,26,27,28S R12W (T25S R13W surv by Flint, T26, 27,28S surv by Flint in 1872)			
Contract 392 (with Samuel C. Flint)	T26,27S R7W (ext, surv by Samuel) T28S R8W (ext, surv by Samuel) T25,26,27S R8W (surv by both)	1881			
Flint, Samuel Collins "Collie"	Contract 392 (with Addison R. Flint)	T26,27S R7W (ext, surv by Samuel)	1881	Rep USDS	Jackson County: -bts anything convenient, B & D off somewhat, meat blaze low on trees, single blaze, narrow scribe, large letters BLM/27 S 8W/: -Average Contract surveyor. Some distraction has been found in retracement of his lines.
		T28S R8W (ext, surv by Samuel) T25,26,27S R8W (surv by both)			
	Contract 454	T26,27S R3W	1882		
	Contract 459	T28S R2,3W T27S R2,3W 6th Stnd Par S	1882		
	Contract 473	6th Stnd Par S T27S R4E	1883		
	Contract 484	T27S R6,6.5E	1883		

Surveyor	Contract	Location	Year	/Type	Notes by surveyors
Ford, Nathaniel "Nat"	Claim Contract 15	T6S R5W	1853	Dem USDS	Jackson County: -wild and sloppy bts, single blaze, narrow scribe, unique bt -topo little or none -wild B & D BLM/35S 2E/: -bts, 1 blaze, cut notch into it, placed BT below it. -topo completely unreliable -usually did work, probable stubbing in 2E BLM/Nickerson/34S 2E/1992: -1 mile of retracement fair topo -B within 0.5 deg, D within 15 ft. -Ford actually ran the lines and did a good job on this mile of line.
	Claim Contract 24 (with portions by Elliott Bowman as compassman)	T7S R4,5W T6,7,8S R4W	1854		
	Contract 44 (with Elliott N. Bowman as compassman)	T5,6,7,8,9N R5W T6,8S R6W T28S R7W	1854		
	Contract 58 (with Samuel T. Burch as compassman)	T29S R5,6,7W T30S R5W T35S R1W,1,2,3E (T35S R1W,1E not surv this Contract)	1855		
	Claim Contract 96 (with Samuel T. Bursh)	T34,35S R2,3E T36,39S R3E (T39S R3E not surv this Contract) T40,41S R2,3E T41S R1E T1S R9,10W (surv by both)	1859		
		T2S R9W (surv by both) T6,7,8,9S R4,5,6W (surv by both) T6N R10W (surv by both) T7N R9,10W (surv by both) T8N R6,7,8,9W (surv by both)			
Ford, Reuben Wraymon	Claim Contract 38 (finished by Israel Mitchell)	T1N R1,2,3W (17 Claims total) (finished by Israel Mitchell)	1854	USDS	
		T1N R1E (finished by Israel Mitchell)			
Forward, Walter K.	Claim Contract 29	T7,8,9,10S R1,2W DLC surveys (33 Claims)	1854	Dem USDS	
	Contract 111 (with J. B. Underwood)	T4,5,6N R31E (This Contract not surveyed by Forward or Underwood) T5,6N R32E	1865		

Surveyor	Contract	Location	Year	/Type	Notes by surveyors
Foster, Charles Merrill	Mineral Surveys	T8S R44E 3 Mining Claims in Eagle Mining District in Union County in 1872	1872	Rep	USDS USDMS
	Mineral Surveys	T12S R42E 3 Mining Claims in Eagle District in Union County in 1872	1872		
	Mineral Surveys	T8S R42E 6 Mining Claims in no Mining District in Union County in 1872	1872		
	Mineral Surveys	T9S R39,41E 4 Mining Claims in no Mining Claims in Baker County in 1872	1872		
	Mineral Surveys	T12S R 41E 12 Mining Claims in Pioneer Mining District in Baker County in 1872-75	1872		
	Mineral Surveys	T12,13S R42,43E 7 Mining Claims in Rye Valley Mining District in Baker County in 1872-73	1872		
	Mineral Survey	T40S R48E 1 Mining Claim in Granite Mining District in Grant County in 1873	1873		
	Mineral Survey	T13S R41E 1 Mining Claim in no Mining District in Baker County in 1873	1873		
	Mineral Surveys	T14S R42E 4 Mining Claims in Willow Creek Mining Distract in Baker County in 1873-75	1873		
	Mineral Surveys	T7S R36E 2 Mining Claims in no Mining District in Grant County in 1874	1874		
	Mineral Surveys	T13S R40 E 2 Mining Claim in Shasta Mining District in 1874-76	1874		
	Mineral Surveys	T10S R39E 3 Mining Claims in Blue Canon Mining District in Baker County in 1874	1874		
	Mineral Surveys	T13S R31E 4 Mining Claims in John Day Mining District in Grant County in 1875	1875		
	Mineral Surveys	T9S R37E 2 Mining Claims in no Mining District in Baker County in 1875	1875		
	Mineral Surveys	T6S R45E 7 Mining Claims in Granite Mining District in Grant County in 1877-80	1877		
	Mineral Survey	T9S R33W 1 Mining Claim in no Mining District in Baker County in 1879	1879		
	Mineral Survey	T13S R42E 1 Mining Claim in Rye Valley Mining District in Baker County in 1880	1880		
	Mineral Survey	T40S R48E 1 Mining Claim in Granite Mining District in Grant County in 1881	1881		
	Mineral Surveys	DT13S R42E 2 Mining Claims in Humboldt Mining District in Baker County in 1881	1881		
	Mineral Survey	T9S R41E 1 Mining Claim in no Mining District in Baker County in 1881	1881		
	Mineral Surveys	T11S R45E 3 Mining Claims in no Mining District in Baker County in 1881	1881		
	Mineral Surveys	T8S R44E 1 Mining Claim in no Mining District in Union County in 1882	1882		
	Mineral Survey	T4S R44E 1 Mining Claim in no Mining District in Union County in 1882	1882		
	Mineral Surveys	T6S R35E 2 Mining Claims in no Mining district in Union County in 1883	1883		
	Mineral Survey	T8S R36E 1 Mining Claim in no Mining District in Baker County in 1885	1885		
Mineral Survey	T10 S R35.5E 1 Mining claim in no Mining district in Baker County in 1886	1886			
Mineral Surveys	T13S R42E 7 Mining claims in no Mining District in Baker County in 1886-87	1886			

Surveyor	Contract	Location	Year	/Type	Notes by surveyors
	Mineral Surveys	T13S R42,43E 6 Mining Claims in Rye Valley Mining District in Baker County in 1887	1887		
	Special Instructions	T13S R42E Connect Mining Claims in Rye Valley to public survey	1888		
	Mineral Surveys	T8,9S R35,36,37E 16 Mining claims in no Mining District in Grant and Baker Counties in 1888-89	1888		
	Mineral Survey	T8S R44E 1 Mining claim in no Mining District in Union County in 1888	1888		
	Mineral Survey	T9S R49E 1 Mining Claim in no Mining District in Baker County in 1888	1888		
	Special Instructions	T10S R40E Sec 30,31	1889		
	Mineral Survey	T13S R30E 1 Mining claim in John Day Mining District in Grant County in 1889	1889		
	Mineral Surveys	T9,10S R35E 10 Mining Claims in no Mining District in Baker and Grant Counties in 1889	1889		
	Mineral Survey	T12S R41E 1 Mining Claim in no Mining District in Baker County in 1889	1889		
	Mineral Surveys	T9S R35E 4 Mining Claims in Granite Mining District in Grant County in 1890	1890		
	Mineral Survey	T40S R34E 1 Mining Claim in no Mining District in Grant County in 1890	1890		
	Mineral Surveys	T7,8S R35.5,37,40E 7 Mining Claims in Baker County in no Mining District in 1890-91	1890		
	Mineral Survey	T12S R44E 1 Mining Claim in Baker County in no Mining District in 1891	1891		
	Mineral Surveys	T8S R35-38E 10 Mining Claims in no Mining District in Baker County in 1892	1892		
	Mineral Surveys	T9S R31E 2 Mining Claims in no Mining District in Baker County in 1892-93	1892		
	Mineral Surveys	T9S R38,41E 6 Mining Claim in no Mining District in Baker County in 1892	1892		
	Mineral Surveys	T10S R35.5E 3 Mining Claims in no Mining District in Baker County in 1892	1892		
	Mineral Surveys	T8s R46E 8 Mining Claims in Baker County in no Mining District in 1893	1893		
	Mineral Surveys	T13S R45E 6 Mining Claims in no Mining District In Baker County in 1893-95	1893		
	Mineral Surveys	T8,9S R35.5,36E 2 Mining Claims in no Mining District in Baker and Grant Counties in 1895-96	1895		
	Mineral Surveys	T9S R41E 6 Mining Claims in no Mining District in Baker County in 1896	1896		
	Mineral Surveys	T10S R35.5E 6 Mining Claims in no Mining District in Baker County in 1898	1898		
	Mineral Survey	T12S R50E 1 Mining Claim in no Mining District in Grant County in 1896	1896		
	Mineral Surveys	T8S R37,41E 14 Mining Claims in no Mining District in Baker County in 1897-99	1897		
	Mineral Surveys	T9S R35,36E 12 Mining Claims in no Mining District in Baker County in 1897-99	1897		
	Mineral Survey	T10,11S R46E 1 Mining Claim in no Mining District in Baker County in 1897	1897		
	Mineral Survey	T9S R39E 1 Mining Claim in no Mining District in Baker County in 1898	1898		
	Mineral Surveys	T9S R35,36E 7 Mining Claims in Granite Mining District in Grant County in 1899	1899		

Surveyor	Contract	Location	Year	/Type	Notes by surveyors
	Mineral Surveys	T8,9S R35,35.5E 11 Mining Claims in no Mining District in Grant County in 1899-1900	1899		
	Mineral Surveys	T9S R41E 5 Mining Claims in no Mining District in Baker County in 1900	1900		
	Mineral Surveys	T10S R33E 4 Mining Claims in no Mining District in Grant County in 1900	1900		
	Mineral Surveys	T8,9S R36,38E 14 Mining Claims in no Mining District in Baker County in 1901	1901		
	Mineral Surveys	T9S R36,39,41E 10 Mining Claims in no Mining District in Baker and Grant Counties in 1901	1901		
	Mineral Surveys	T12S R33E 4 Mining Claims in Quartzberg Mining District in Grant County in 1901	1901		
	Mineral Surveys	T8,9S R35,36,37E 16 Mining claims in no Mining District in Grant and Baker Counties in 1902-03	1902		
	Mineral Survey	T6S R45E 1 Mining Claim in no Mining District in Baker County in 1903	1903		
	Mineral Surveys	T9S R41E 3 Mining Claims in no Mining District in Baker County in 1903-04	1903		
	Mineral Surveys	T9,10S R34,35E 16 Mining Claims in no Mining District in Grant and Baker Counties in 1903	1903		
	Mineral Surveys	T8S R36,37E 3 Claims in no Mining District in Baker County in 1904	1904		
	Mineral Surveys	T8S R44E 6 Mining Claims in no Mining District in Baker County in 1904	1904		
	Mineral Surveys	T11S, R39,40E 2 Mining Claims in no Mining District in 1905	1905		
Freeman, James E.	Contract 1	Willamette Meridian South, T1-13S	1851	Dem USDS	
		T13S R1,2,3W, South Boundary	1852		
		T14-22S R4W, East Boundary			
		T22S R4W, South Boundary			
		T23-30S R5W, East Boundary			
	Contract 5 (with Kimball Webster as compassman for a portion of the work)	T6-8S, R1W (ext)	1851		
		T9,10S R 1-4W (ext) (South line of T9S R2W by Kimball Webster as compassman)			
	Contract 11 (with Kimball Webster as compassman for a portion of the work)	2nd Stand. Par. South R1-4W			
		T8S R2W	1851		
		T9S R1,2,3W T10S R1W (by Kimball Webster as compassman)			
Contract 16 (with Zenas F. Moody as compassman for portions of the work)	T8,9S R4W (T9S R4W by Zenas F. Moody as compassman)	1852			
Contract 16	T10S R2,3,4,W (T10S R2,4W by Zenas F. Moody as compassman)				
Contract 24 (by Zenas F. Moody as compassman)	T14S R4,5W (ext)	1852			

Surveyor	Contract	Location	Year	/Type	Notes by surveyors
	Contract 25 (by Zenas F. Moody as compassman)	T15S R3,4,5W (ext) T16,17,18S R3,4W (ext) T13S R1-5W	1852		
Fullerton, John	Contract 175 (with D. W. Ransom)	T,34,35S R6,7,7.5E (surv by Ransom) T32,33S R6,7,7.5E (surv by Ransom) T30,31S R12,13W (apparently surv by both) T31S R14W (not surv this Contract) T32S R7E (surv by Ransom)	1872	USDS	
Fullerston, Mark Aranuagh	Contract 374 (with Levi C. Walker)	T9S R21-25E	1880	USDS	BLM/P G. Griffin/9S 23E/1993: -stones unmarked, size accurate, mounds still exist -no bts -topo estimated -B within 2 deg, D very good -This man was here, his meas is amazingly good, his mons not so good. In a few cases found a large stone of record size, unmarked, simply lying on the ground in an area where there were no other stones. In this particular job found an anomaly of several chains dubbed together In one place. Work on opposite sides of the John Day River not in perfect harmony.
	Contract 395	T10S R25E T13S R26,27E T9S R20,23E T10S R22E T11S R20E T14S R25,26E T15S R26E T18S R24E	1881		
	Contract 449	T2N R41-45E T3N R44-47E	1882		
Fulmor, Alexander Chope	Mineral Surveys	T40,41S R8W 19 Mining claims in Waldo Mining District in Josephine County in 1903-04	1903	USDMS	
Fulton, John W.	Special Instructions (as compassman for Thomas S. Lang for portions)	T1,2N R13E, The Dalles Military Reservation, townsite survey	1881	Dem Comp	

Surveyor	Contract	Location	Year	/Type	Notes by surveyors
Gale, William	Clerk	Copying Clerk in the Surveyor General's Office of E. L. Applegate from 5/1/1870 to 6/30/1870	1870	Dr/Clerk	
Gardner, Charles Kitchel (Col.)	Oregon Surveyor General (11/1/1853)	Appointed 6/30/1853, arrived 11/1/1853	1853	Dem S G	
Gardner, Charles Thomas "Charlie"	Contract 45 (with George C. Gardner)	3rd and 4th Stnd Par N R3,4W (all in Washington)	1854	Dem Comp USDS Clerk EX USS	<p>Jackson County: -see Harvey Gordon BLM/Wayne Rogers/1994/T21S R5W: -bt dist good, brg 3 to 5 degrees -B op to 1.25 degrees, dist up to 60 ft BLM/Bill Glenn/19S 4W/1988: -bts blazed 1 high and 1 low. At sec cor sometimes marked with section number and BT -B & D fairly close -work very good. Jackson County: -bts, some bark scribing, large trees, met blaze chaining notch, used small scribe BLM/Dan Nevin/10S 1E/1991: -bts B&D fair, slightly off -very little topo, missed calls -B & D good - only one mile, not enough to evaluate.</p>
	Harvey Gordon) (by Lewis Van Vleet as Compassman)	T13,14,15,16N R3W (all in Washington) T21S R4,5W (surv by both with Lewis Van Vleet as compassman)	1855		
	Contract 53 (with Charles T. Gardner) (by Lewis Van Vleet as compassman)	T22S R4-9W (surv by both with Lewis Van Vleet as compassman) T23,24,25S R4W (surv by both with Lewis Van Vleet as compassman) 5th Stand Par, R6-0W 4th Stnd Par, R6W to Pacific Ocean (N line T20S) (surv by Gordon with Lewis Van Vleet as compassman)	1855		
	Contract 62 (as compassman for John and Joseph Trutch for portions)	Coast Meridian, T20-27S (East line R12W) (T21S-27S not surv this Contract) (surv by Gordon with Lewis Van Vleet as compassman) Offset 2nd Stnd Par, 7N/8N, R4 to Coast (R4 surv by David Thompson as compassman for Joseph Trutch, R5 to coast surv by Charles T. Gardner for John Trutch Coast Meridian, T5-9N R9,11W (surv by Charles T. Gardner as compassman for John Trutch)	1856		

Surveyor	Contract	Location	Year	/Type	Notes by surveyors
		T8N R4-11W (T8N R4,5,7N surv by David Thompson as compassman for Joseph Trutch) (T8N R8,9W surv by Charles T. Gardner as compassman for John Trutch) (T8N R6E surv by Henry Gile as compassman for Joseph Trutch) (T8N R10W surv by John Trutch) T7N R9,10,11Ws (T7N R9W surv by David Thompson as compassman for Joseph Trutch) T6N R10,11W (surv by Charles T. Gardner as compassman for John Trutch) T5N R10,11W (surv by Charles T. Gardner as compassman for John Trutch)			
Gardner, George Clinton "Clint"	Contract 45 (with Charles T. Gardner)	3rd and 4th Stnd Par N R3,4W (all in Washington)	1854	Dem Comp USDS USS Astr	
	Clerk	T13,14,15,16N R3W (all in Washington) Clerk in the surveyor General's Office of C. K. Gardner	1856		
Gaston, Wilson Lippincott	Special Instructions	T6S R7W, 3 DLC Surveys	1869	Dem USDS	
Gates, Nathaniel H.	Contract 84 (by J. Addison Pownall as compassman)	Estimated distance 144 miles T3N R28,29,30E, ext	1859	Dem USDS	
Gearhart, Hayden Philip	Special Instructions	T8N R10W, one DLC, Franklin Shane		USDS	
Gearhart, John Wesley	Special Instructions	T8N R9W, one DLC	1868	Rep USDS	
	Special Instructions	T8N R10W, one DLC	1869		
	Special Instructions	T7,8N R9W, 6 DLCs	1871		
Gearhart, Pierce Owens	Mineral Surveys	T10S R33E 1 Mining Claim in Elk Creek Mining District in Grant County in 1881	1881	Rep USDMS	

Surveyor	Contract	Location	Year	/Type	Notes by surveyors
Gerdine, Thomas Golding	Special Instructions	Second Exam of Contract 619 of Henry L. Chandler, (ins 9/14/1895, rep 11/5/1895)	1895	SES	BLM/Robert Dahl/19S 9W/1990: -mons, bts, topo ok -B & D so-so -Gerdine was conducting an examination of surveys. He reported the facts, that Chandler had not ran some lines and had lied, thereby causing large distortion between corners. Chandler's survey had been accepted by the Surveyor General Arnold) of Oregon but based on Gerdine's report was rejected by the Commissioner of the General Land Office.
	Special Instructions	Second Exam of contract 622 of William Whipple (ins 9/7/95) (rep 11/5/95)	1895		
	Special Instructions	Second exam of Contract 623 of George Fitzhugh (ins 5/28/95) (rep 8/21/95)	1895		
	Special Instructions	Exam of Contract 624 of Isaac J. Simmons (ins 7/17/95)	1895		
	Special Instructions	Second Exam of contract 625 of William Bushey (ins 5/28/95) (rep 8/19/95)	1895		
	Special Instructions	Second exam of Contract 628 of Herbert Barrows and Osceola Howard (ins 5/28/95) (rep7/8/95)	1895		
	Special Instructions	Third exam of Contract 628 of Herbert Barrows and Osceola Howard (ins 8/27/95) (rep12/14/95)	1895		
	Special Instructions	Exam of Contract 633 of John McQuinn (ins 7/7/95) (rep 9/30/95)	1895		
	Special Instructions	T19S R9,10W Exam of work of Henry Chandler Contract 638 (inst 9/21/1895. rep 12/14/1895)	1895		
Gesner, Alonzo "Lon"	Contract 187	T16,17S R24E	1873	Rep USDS USDMS	Jackson County: -set good mons, dist a little short at times BLM/Frank Tuers/1991/8S 3E: -fnd line trees with marks -topo good, many calls -B 1 degree, D up to 20 ft -good orig surveyor BLM/15S 10W: -topo carelessly taken -stubbed all, set 1/4 cors on blazed line

Surveyor	Contract	Location	Year /Type	Notes by surveyors
				<p>BLM/Bill Glenn/1988/16S ?W: -bts B fair, D slope, 1 blaze in R7W, 2 in R8W, no bark scribing -many topo calls, did not fit D well -B good but up to 2 degrees, dist fair but up to 130 feet -Honest surveyor, blazed line in timber, blazes small and head high, corners on blazed line</p> <p>BLM/Dan Nevin/1991/10S 1E: -only stone found -bts ok, some with scribing -call made good, many not called</p> <p>BLM/Bill Glenn/1988/16S ?W: -bts B fair, D slope, 1 blaze in R7W, 2 in R8W, no bark scribing -many topo calls, did not fit D well -B good but up to 2 degrees, dist fair but up to 130 feet -Honest surveyor, blazed line in timber. blazes small and</p> <p>BLM/Dan Nevin/1991/10S 1E: -only stone found -bts ok, some with scribing -call made good, many not called</p> <p>BLM/Dan Weller/1994/18S 27E: -guessed and size of stones, poorly marked -older trees could have been taken for bts -called only major topo -B 1 degree to left, D 40-90 ft short -quality of work in this township does not match his better reputation, may have had compassman</p> <p>BLM/Dan Nevin/10S 1E/1991: -bts ok, occasional error in B&D -topo good on calls made, did not call all. -B up to one deg, D good -Gesner finished up a partially subdivided township so bearings and distances at the tie-in points are not always good the last half mile.</p>

Surveyor	Contract	Location	Year /Type	Notes by surveyors
				BLM/Frank Tuers/6S 3E/1993: -good stones with marks -bts with scribing -topo good, call everything -B within a degree, D within 30 ft -good original surveyor BLM/Robert Dahl/14S 8W/1988: -1 mi retraced -one good stone -1 bt dist bad -topo, B & D good -Contract 557, Looked for 4 cors and fd all 4, actually seeing Gesners accessories. BLM: -Stubbed one half mile, always set 1/4 cor on blazed line
	Contract 207	T16S R6,7E T16,17,18,19S R26E T18,19S R27E	1875	
	Contract 228	T19,20,21,22S R23E T22S R22,24E	1875	
	Contract 243 (with Everett A. Thatcher)	T19,20,21,22,23S R21E (surv by both) T22S R22E (surv by both)	1875	
	Contract 251	4th Stnd Par S R18-20E T18,19,20S R18,19,20E T16-20S R17E	1876	
	Contract 266	Special Stnd Par between 8S & 9S, R19-26E T8S R24,25,26E T11,12S R16,17E T9S R19E	1877	
	Contract 297	T8S R2E	1879	
	Contract 336	T10-13S R1E 1st Stnd Par S R2,3,4E T9,10S R4E	1879	
	Contract 347	T1N R10E T3,4,5,S R14,15E T22,23,24S R25E T12S R19E T15S R21,22E	1880	
	Contract 557	T14,15S R8,9,10W (exam by James DeWitt 1891, Rufus Moore 1892, John Lewis 1893) (notes of John Lewis exam in BLM field notes) Washington D. C. Notes -- Numerous letters	1890	
	Special Instructions	Exam of Contract 547 of William H. Byars, (ins 8/29/1890, rep 11/25/1890)	1890	
	Special Instructions	Second Exam of Contract 559 of Simon Cathcart, (ins 11/14/1891, rep 3/21/1892)	1891	
	Special Instructions	Second Exam of Contract 562 of Edward Sharp, (ins 11/14/1891, rep 2/20/1892)	1891	
	Contract 595	T8S R2,3E (exam by William Odell 1893)	1892	
	Special Instructions	Exam of Contract 590 of Henry Meldrum, (instr 10/3/1892, rep 8/12/1893)	1892	

Surveyor	Contract	Location	Year	/Type	Notes by surveyors
	Special Instructions	Exam of Contract 591 of William Bushey, (ins 10/3/1892, rep 7/7/1893)	1892		
	Contract 608	T16S R7,8W (exam by Eugene Henry, 1895) T21S R9W Wash D. C. Notes -- Corrections made; numerous letters	1893		
	Contract 632 (with Elmer Worrick)	T17S R4E (exam by Eugene Henry 1895) (surv by both) T22S R9W (surv by Worrick) Wash D. C. Notes -- Survey suspended, then accepted	1894		
	Contract 659 (with Elmer Worrick)	T23,24S R1E (exam by J. S. Howard in 1897, David Kinnaird 1897, W. H. Byars 1899, William Lightfoot, 1899, David Kinnaird 1900, and Scott Harrison 1910 and 1911.) T23S R1E rejected 1911) (surv by Alonzo Gesner) T11S R2,3E (surv by Alonzo Gesner) T24S R10W (surv by both) Wash D. C. Notes -- Unable to read notations; numerous letters, amended returns, corrective survey, portion rejected.)	1896		
	Contract 669 (with Elmer Worrick)	T7S R4,5E (exam by David Kinnaird 1898) (T7S R4E surv by Alonzo Gesner, T7S R5E surv by Worrick)	1897		
	Contract 683	T1,2,3S R41E	1898		
	Contract 712	T37S R4E (exam by David Kinnaird 1901)	1899		
	Contract 716 (rejected)	T41S R1E,1W (exam by David Kinnaird in 1901, Carl Caudle 1901 and G. D. D. Kirkpatrick in 1907) Wash D. C. Notes -- Accepted, then suspended, attorney involved, corrections done, then rejected, Supplemental Special Instructions issued, unable to read notations.	1899		
	Contract 736 (with Frank Gesner)	T7S R9W (surv by Alonzo Gesner) (exams by William Douglass 1905, S. N. Stoner 1907, John Scott Harrison 1908) (surv by Alonzo) Wash D. C. Notes -- Suspended survey, field corrections, Senator Fulton involved, later accepted: numerous letters	1901		
	Contract 741 (with LeRov Gesner)	T3N R49,50E (surv by Alonzo)	1902		
		T2N R50E (surv by Alonzo)	1902		
	Contract 740 (with Frank Gesner)	T3S R6E (surv by Frank Gesner) (exam by M. P. McCoy in 1903, N. B. Sweitzer in 1904, A. W. Barber in 1904, W. B. Douglass in 1905, Special Agent Dixon in 1907, S. N. Stoner in 1907, and J. S. Harrison in 1908.) T7S R8W (surveyed and rejected) Wash D. C. Notes -- Suspended survey, individuals involved, unable to read notations, portion xxxx?	1902		
	Mineral Surveys	T23S R1E 9 Mining claims in Bohemia Mining District in Lane county in 1904	1904		

Surveyor	Contract	Location	Year	/Type	Notes by surveyors
Gesner, Frank Xavier	Contract 736 (with Alonzo Gesner)	T7S R9W (exams by William Douglass 1905, S. N. Stoner 1907, John Scott Harrison 1908) (surv by Alonzo) Wash D. C. Notes -- Suspended survey, field corrections, Senator Fulton involved, later accepted: numerous letters	1901	USDS	
	Contract 740 (with Alonzo Gesner)	T3S R6E (surv by Frank Gesner) (exam by M. P. McCoy in 1903, N. B. Sweitzer in 1904, A. W. Barber in 1904, W. B. Douglass in 1905, Special Agent Dixon in 1907, S. N. Stoner in 1907, and J. S. Harrison in 1908.) T7S R8W (surveyed and rejected) Wash D. C. Notes -- Suspended survey, individuals involved, unable to read notations, portion xxxx?	1902		
Gesner, LeRoy Lincoln	Contract 741 (with Alonzo Gesner)	T3N R49,50E (surv by Alonzo)	1902	USDS	
		T2N R50E (surv by Alonzo)	1902		
Gesner, Vanison	Contract 229	T18S R21,22,23E T19,20,21S R22E T21S R22E	1875	USDS Comp	
	Contract 339 (as compassman for William H. Odell)	T13S R17,18,19E T14,15S R20E	1879		
Gibb, William Napier II "Willie"	Contract 783	T28S R2,3W (exam by Albert Horton, 1911) T26 S R2W T29S R10W T39S R12,13E T38S R2W T30S R11W T14S R31E T389S R12S Sec. 30 & 31 Wash D. C. Notes -- Survey protested, attorney involved; numerous letters	1908	USDS	BLM/John Farmer/30S 11W/1993 - 2 mi retraced -bt desc good -frequent topo called, D good on level, off on steep by up to 100 ft -B 1-2 deg off, D short 30 - 160 ft -It appears that Gibb lost some of his accuracy on steep ground. He was adequate on monumentation and accessories

Surveyor	Contract	Location	Year	/Type	Notes by surveyors
Gideon, Josiah	Special Instructions	T13S R10,11W, hiatus between townships, create T13S R10.5W	1895	Rep USDS	BLM/Robert Dahl/13S R10.5W/1989: -4 mi retracted -fnd 1 bt -topo good, B&D pretty good -first hiatus in the PLSS
	Special Instructions	T13S R10,11W, hiatus between townships, create T12S R10.5W	1897		
	Special Instructions	T13S R10,11W, hiatus between townships, eliminate T12S R10.5W	1899		
Gilbert, Isaac Newton	Special Instructions	T7S R3W, one DLC T6S R2,3W, two DLCs	1856	USDS	
Gile, Henry Smith	Contract 31 (with Robert Elder) (with Kimball Webster as compassman on nearly all)	T23-29S R5,6W (T23,24S R5E by Elder) (T25S R5,6S, and T26S R6W by Gile) (rest by both) Kimball Webster a compassman an nearly all work)	1853	Rep USDS	Jackson County: -
	Contract 62 (as compassman for John and Joseph Trutch for portions)	Offset 2nd Stnd Par, 7N/8N, R4 to Coast (R4 surv by David Thompson as compassman for Joseph Trutch, R5 to coast surv by Charles T. Gardner for John Trutch) Coast Meridian, T5-9N R9,11W (surv by Charles T. Gardner as compassman for John Trutch) T8N R4-11W (T8N R4,5,7N surv by David Thompson as compassman for Joseph Trutch) (T8N R8,9W surv by Charles T. Gardner as compassman for John Trutch) (T8N R6E surv by Henry Gile as compassman for Joseph Trutch) (T8N R10W surv by John Trutch) T7N R9,10,11Ws (T7N R9W surv by David Thompson as compassman for Joseph Trutch) T6N R10,11W (surv by Charles T. Gardner as compassman for John Trutch) T5N R10,11W (surv by Charles T. Gardner as compassman for John Trutch)	1856		
Gilfry, Henry Harrold	Contract 130 (as compassman for Thomas Stratton and William Pengra)	T30,31S R13,14E (not surv this Contract) T32,33S R9,13,14E (surv by Pengra, ex. T32S R14E not surv this Contract) T33S R9,13E (surv by Pengra) T34S R9-14E (T34S R9,13,14E surv by Pengra, rest not surv this Contract) T28S R7E (surv by Pengra)	1869	Dem Comp	
Glavis, Louis Russell	Special Instructions	Third Exam Contract 730 of Robert Habersham or Stephen Hungate, instr 12/6/1907, rep 11/30/1908)	1907	SES	

Surveyor	Contract	Location	Year	/Type	Notes by surveyors
Gordon, Harvey T.	Claim Contract 8	T10,11S R2,3,4W	1853	USDS	<p>BLM/Bill Glenn/19S 4W/1988: -bts blazed 1 high and 1 low. At sec cor sometimes marked with section number and BT -B & D fairly close -work very good.</p> <p>Jackson County: -bts, some bark scribing, large trees, met blaze chaining notch, used small scribe</p> <p>BLM/Dan Nevin/10S 1E/1991: -bts B&D fair, slightly off -very little topo, missed calls -B & D good - only one mile, not enough to evaluate.</p> <p>Jackson County: -see Harvey Gordon</p> <p>BLM/Wayne Rogers/21S 5W/1994 -bts D fairly good, B 3-5 deg -B up to 1.25 deg, D some short, some long, up to 40 ft /mi</p> <p>-BLM/Wayne Rogers/21S 5W/1994: -bts D fairly good, B 3-5 deg off, a few live trees, some with bark scribe, some meat. B up to 1 deg, D up to 60 ft.</p>
	Contract 40 (with Josiah Preston) (with John Trutch and Francis Wheatley as Compassmen)	T6S R1,2E (surv by Josiah Preston with John Trutch as compassman)	1854		
		T7,8,9,10S R1E (surv by Josiah Preston with John Trutch as compassman)			
		T19S R1-4W (surv by Harvey Gordon with Francis M. Wheatly as compassman)			
	Van Vleet as compassman)	T19S R5W	1854		
	Contract 22 (with Charles T. Gardner) by Lewis Van Vleet as compassman)	T20S R4,5W T21S R4,5W (surv by both with Lewis Van Vleet as compassman)	1855		
		T22 S R4-9W (surv by both with Lewis Van Vleet as compassman)			
		T23,24,25S R4W (surv by both with Lewis Van Vleet as compassman)			
	Contract 53 (with Charles T. Gardner) (by Lewis Van Vleet as compassman)	4th Stnd Par, R6W to Pacific Ocean (N line T20S) (surv by Gordon with Lewis Van Vleet as compassman) (lost money on Contract)	1855		

Surveyor	Contract	Location	Year	/Type	Notes by surveyors
		Coast Meridian, T20-27S (East line R12W) (T21S-27S not surv this Contract) (surv by Gordon with Lewis Van Vleet as compassman)			
	Contract 68	Coast Meridian T20-25S R 13W (Exam by Sewall Truax)	1857		
	Contract 69	T19,20S R12W (Exam by Sewall Truax) T21-24S R12,13W T25S R11-14W	1857		
	Claim Contract 89	T7,8S R2W T5,6,7S R7W T5S R6,7W T21S R12W	1858		
Gordon, Scott Elliott	Contract 777	T4S R5E (exams by John Scott Harrison in 1908, 1909, and 1910)	1908	USDS	
Gossett, Chancey Harrison	Contract 606 (with George Pershin)	T12S R3E (exam by B. B. Herrick, 1893) (surv by Pershin) T8S R4E (surv by Pershin) T9S R5,6E (surv by Pershin) Wash D. C. Notes -- Field Corrections; numerous letters	1893	Prohib USDS	
Gould, Albert Nelson "Bert"	Contract 762	T23S R11W N line twnp, E line West tier of Sec. (exams by William Douglass 1906 and 1907, A. C. Horton 1911)	1905	Rep USDS	
Grace, George W.	Contract 379 (with Henry Meldrum)	T37S R33E (surv by Meldrum)	1881	Pop Cit Dem USDS	
	Contract 408 (as compassman for John Meldrum)	T38-41S R35E (surv by Meldrum) T39,40S R44E (surv by Meldrum) T40S R44,45E (surv by Meldrum) T39,40S R46E (surv by Meldrum) T36S R32.75, 33E T35.5S R32.75E T39S R34E T28S R18,19E T27S R19E T24,30S R19E T29S R18E T37S R32.75E	1881		
	Contract 434 (as compassman for John Meldrum)	T22,23,24,25,26,27S R18E	1882		
	Contract 453 (as compassman for John Meldrum)	T22,23,24,25S R17E T26S R17E	1882		
	Contract 457 (as compassman for John Meldrum)	T23,24,25S R16E T23S R17,18E	1882		

Surveyor	Contract	Location	Year	/Type	Notes by surveyors
	Contract 463 (as compassman for John Meldrum)	T26S R20E T27S R12,13,20E T27,28S R17E Special Std Par from SE cor T27S R25E East to R26-30E Range lines between R26&27, 27&28, 28&29, T24SW R18	1882		
Gradon, Herman David	Contract 300 (as compassman for George Mercer)	3rd Std Par S West to Coast (by Herman Gradon as compassman)	1878	Rep USDS	BLM: -sometimes erred, basically good
	Contract 352 (With Ewing Henderson)	T13S R10,11,12W T14.15.16.17S R12W, exteriors (by Herman Gradon as compassman) T13,14S R11W substitutions T8S R19-22E (both surv portions)	1880		
	Contract 383 (with Bamford Robb)	T7S R20,22E (both surv portions) T5,6S R18,19,20,22E (both surv portions) T4S R19,20,21E (both surv portions) T2,3S R20E (both surv portions) T10S R29,32,33,34E (T10S R29E surv by Robb, rest by Gradon) T11S R31,33,35E (surv by Gradon) T12S R32-35E (T12S R35E surv by Robb, rest by Gradon)	1881		
	Contract 416	T13S R35E (surv by Robb) T9S R32,37,38E T10S R35,36E T11S R34,37,38E T12S R31,38E	1881		
	Contract 428	T11S R44,45E T12,13S R43.44.45E T14S R45E	1881		
	Contract 452	T1,2N R36E T1N R37E T1,4,5S R37E T4S R37E T2S R38E	1882		
	Contract 495	T2,3,4S R18E T1,2S R19E	1884		
	Contract 499	T6,7,8,9S R35E T7,8,9S R34E T8S R32,33E	1884		
	Contract 517	T5,6N R43,44E T1S R15,48E T2S R16E T7S R27E T14S R28E T3N R40E	1884		
	Contract 524	T1S R15E (Exam by Henry Martin, ok) T2S R16E	1884		
	Contract 602 (with Henry Chandler)	T24S R9,10,11E (exam by William Bushey 1893, and W. Theil 1893) T30S R7.8.9.10,11E T31,32S R7E T34S R7E	1892		

Surveyor	Contract	Location	Year	/Type	Notes by surveyors	
		T31S R9E T36S R7E T31,32,33,34S R8E Wash D. C. Notes -- Portion rejected then later accepted; numerous letters. Shows up on Division "E" Rejected survey files.				
Gradon, William Richard "Willie"	Contract 409 (substitute)	T10S R38E (orig. Contract was to George Henderson) T10,11S R37E T9,11S R36E	1882	USDS		
	Contract 445	T5S R37E T7S R38E T12,13S R32E	1882			
	Contract 497	T12S R27,28,29E T16S R35,41E T17S R33.5,34,35,36,38E T18S R35,38E	1884			
	Contract 511	T21,22,23S R35,36E	1884			
	Contract 519	T9S R28,33E T7S R33E T18S R34E T19S R35E T15S R35.5E	1884			
	Contract 522	T14S R28,29E T1S R48E	1884			
	Special Instructions	T22S R32.5E survey lines over Camp Harney Military Reservation for \$20 worth of work.	1889			
Gray, Joseph G.	Contract 120 (with William Odell) (with portions by Walter Taft as compassman for Joseph Gray)	T1N R38, 40, 43-46E (T1N R38E surv by Gray with Walter Taft as compassman, rest surv by Odell) T1S R43,44,45,46E (surv by Gray with Walter Taft as compassman) T2S R45,46E) (surv by Gray with Walter Taft as compassman) T39,40E R27-29S Grande Ronde Guide Meridian (surv by Odell with Walter Taft as compassman) (surv by Odell with Walter Taft as compassman) T35S R41-46E 7th Stand. Par. South	1867	USDS		
	Contract 123 (with John Meldrum, William H. Odell and William B. Pengra) (James A. Warner surv one township for Gray as compassman)	T38,39S R14,15E (surv by Meldrum) T35,36S R19,20E (T35S R20E surv by Pengra, rest surv by Odell) T37,38S R16-22E (T37S R16-18E not surv this Contract) (T38S R19E surv by Gray using James A. Warner as compassman) (Pengra surv rest)	1868			

Surveyor	Contract	Location	Year	/Type	Notes by surveyors
	Contract 208 (with James Evans)	T39S R16,17,18,19,20,21E (T39S R16E surv by Meldrum, rest surv by Odell) 8th SP South, T39,40S R16,17,18,19,20E (surv by Odell) 7th Std Par S R33-35E	1874		
	Contract 329 (with William H. Byars)	T34,35,36S R36,37E T40,41S R21-25E (all surv by Byars)	1879		
	Contract 363 (with William Henry Byars)	T41S R26E (surv by Byars) T38,39S R29-32E (surv by Byars) T40,41S R27-31E (T41S R28-32E not surv this Contract) (rest surv by Byars) T41S R26E (surv by Byars)	1880		
Green, Willis Abraham	Mineral Surveys	Willis was advertising as a U. S. Deputy Mineral Surveyor in the Mining and Engineering World and in the Medford Mail from 1906-07.	1906	USDMS	
Greer, Jerome Bonaparte Sr.	Claim Contract 2	T6,7,8S R1,2W	1852	Dem USDS	
	Claim Contract 11	T6,7S R1,2W T8,9S R2W	1853		
Griffiths, John	Contract 39 (George Hyde and Butler Ives) (as compassman for George Hyde for portions)	8th Standard Parallel South, T36S R1-5W, (as compassman for Hyde while Ives went for supplies) (per Kay Atwood, Chaining Oregon, p. 164, from Butler Ives diary)	1854	Comp	
Grimes, George Anderson	Contract 217 (as compassman for Enoch P. Henderson for portions)	T12S R7-12W	1874	Dem Comp	
H., C. W.	Clerk	Initialed notes of Mineral Survey 670 in 1906 as a Clerk, and MS 677 in early 1907 as a clerk	1906	Dr/Clerk	
Habersham, Robert A.	Surveyor General	Appointed September 22, 1896, retired April 26, 1901	1896	Dem S G USDS	
Haff, Edward Lawrence	Mineral Surveys	T23S R1E 5 Mining Claims in Bohemia Mining District in Douglas and Lane Counties in 1903	1903	USDMS	Mark Armstrong/ ret. NGS/MS 621: ~monuments and bts were as described in the notes
	Mineral Surveys	T23S R1,3E 58 Mining Claims in Bohemia Mining District in Douglas and Lane Counties in 1904	1904		
	Mineral Surveys	T15,16S R4E 7 Mining Claims in Blue River Mining District in 1904	1904		

Surveyor	Contract	Location	Year	/Type	Notes by surveyors
	Mineral Surveys	T22,23S R1,2E 30 Mining Claims in Bohemia Mining District in Lane and Douglas Counties	1905		
Haft, Ebenezer E.	Claim Contract 34	T14,15S R4W (35 Claims)	1854	Dem	USDS
		T16S R3,4W			
	Claim Contract 50	T10,11,12,13S R1W,1E (24 Claims)	1854		
	Claim Contract 54	T15,16,17S R3W (4 Claims)	1854		
		T15S R4,5W			
	Claim Contract 58	T18,19,20A R3W (95 Claims)	1855		
		T18,19S R2W			
		T19S R1W			
	Contract 64 (portions as compassman for Andrew Patterson)	T19S R1E (by Haft as compassman)	1856		
		T20S R1,2,3E (T20S R1,2E by Haft as compassman)			
		T21S R2,3E (T21S R2E by Haft as compassman)			
	Claim Contract 69	T18S R2W (26 Claims)	1856		
		T19S R1,3W			
	Claim Contract 73	T20S R2,3,4W (64 Claims)	1856		
		T21S R1,2,3,4W			
	Claim Contract 94	T16,17S R1,2,3,4W (40 Claims)	1859		
		T18,19S R1,2,3,4,45W			
		T20S R4,5W			
		T15,16,17,18S R6W			
	Contract 91	T1,2,3N R27E	1860		
		T4N R28E			
	Contract 99	T1,2,3N R26E	1861		
Hagel, John	Mineral Surveys	T8,9S R36,37E 13 Mining Claims in no Mining District in Baker and Union Counties in 1898-1900	1898	Dem	USDMS
	Mineral Surveys	T6S R45E 4 Mining Claims in no Mining District in Union County in 1899	1899		
	Mineral Surveys	T7S R40E 1 Mining Claim in no Mining District in Baker County in 1900	1900		
	Mineral Surveys	T10S R35.5E 5 Mining Claims in no Mining District in 1900	1900		
	Mineral Surveys	T11S R43E 1 Mining Claim in no Mining Claim in Baker County in 1900	1900		
	Mineral Surveys	T9S R35.5E 1 Mining Claim in no Mining District in Grant County in 1900	1900		
	Mineral Surveys	T8S R36,37,38E 47 Mining Claims in no Mining District in 1901-03	1901		
	Mineral Surveys	T9S R35,36,37E 17 Mining Claims in no Mining District in Baker and Grant Counties in 1902-1904	1902		
	Mineral Surveys	T8,9S R37E 4 Mining Claims in no Mining District in Baker County in 1905-06	1905		
	Mineral Surveys	5 Mining Claims in no Mining District in Baker County in 1905	1905		
	Mineral Surveys	T13S R42E 8 Mining claims in no Mining District in Baker County in 1905	1906		

Surveyor	Contract	Location	Year	/Type	Notes by surveyors
Haley, William H.	Clerk	In office 7 months 16 days in 1866-67, July-Nov. 1870	1866	Union Rep Dr/Clerk	
	Clerk	Appointed 11/15/1867, to November 30, 1871. January 1, 1871 to March 31, 1871	1867		
	Clerk	Transcribing Clerk in the Surveyor General's Office of William H. Odell in 1871	1871		
Hall, John Franklin	Contract 471 (as compassman for William Hall for portions)	T23,25S R11,12W (by Simon B. Cathcart as compassman)	1883	Comp	
		T23,28S R13W (T28S R13W by John F. Hall as compassman, T23S R13W by Simon B. Cathcart as compassman)			
		T29S R14W (by John F. Hall as compassman)			
	Contract 485 (as compassman for William Hall for portions)	T29S R13W (by John F. Hall as compassman)	1883		
		T26S R11W (by Simon B. Cathcart as compassman)			
Hall, William	Claim Contract 31 (as compassman for Luther Kennedy)	T6S R4.5W (10 DLC's total)	1854	Comp USDS	
		T7S R5W			
	Special Instructions	unknown location, \$223.76 of work	1873		
	Contract 278	T25S R11W	1877		
	Contract 295	T18,23,24S R12W	1878		
		T24S R13W			
	Contract 471 (with Simon B. Cathcart and John F. Hall as compassmen for portions)	T23,25S R11,12W (by Simon B. Cathcart as compassman)	1883		
		T23,28S R13W (T28S R13W by John F. Hall as compassman, T23S R13W by Simon B. Cathcart as compassman)			
		T29S R14W (by John F. Hall as compassman)			
	Contract 485 (with Simon B. Cathcart and John F. Hall as compassmen)	T29S R13W (by John F. Hall as compassman)	1883		
	T26S R11W (by Simon B. Cathcart as compassman)				
Hamakar, John Wesley "Weslev"	Contract 538	T40,41S R19E Goose Lake (exam by P. F. Bussev in 1890)	1889	Rep USDS	
		T39,40,41S R20E Goose Lake (T41S R20E not surv this Contract)			

Surveyor	Contract	Location	Year	/Type	Notes by surveyors
	Special Instructions Contract 587	(Wash DC Notes -- Possible No examination, numerous letters) T39S R10E T34S R7.5E Wash D. C. Notes -- Field corrections were made: numerous letters	1889 1892		
Hammer, Seth R.	Mineral Surveys	T11S R4E 1 Mining Claim in no Mining District in Linn County in 1877	1877	USDMS	
Hammond, Albert Ernest	Contract 526 (as compassman for Willard H. Wightman) Contract 527 Contract 643	T26,27,28S R37E (Exam by Henry Martin, the Contract was temporarily suspended, and later approved after corrections) T27,28,40E R39E T28S R38E (Wash DC Notes -- Temporarily suspended) T29,30S R37-40E (Exam by H. B. Martin, work well done all regards) T14S R5E (exam by T. R. Hinsdale, 1896) Wash D. C. Notes -- Suspended, later accepted	1886 1886 1895	Comp USDS	
Hampton, William Huntley	Mineral Surveys Mineral Surveys	T33,34S R5W 3 Mining Claims in Grave Creek Mining District in Josephine County in 1903 T33S R8W 16 Mining Claims in Mt. Reuben Mining District in Josephine County in 1903	1903 1903	Rep USDMS	
Handley, Charles	Contract 67 (as compassman for Samuel Snowden for portions) Claim Contract 97 Special Instructions	T1,2,3N R9,10W (T1,2,3N R10W surv by Snowden, rest not surv) T1,2S R9,10W (ext by Charles Handley as compassman) (T1S R10W subdivisions surv by Hiram Smith and Lewis L. Terwilliger as compassmen) T2S R3,4,5W (9 Claims total) T3S R1,2,3,4,5W T4S R3,4,5W T5S R1,2,3,4,5W T4S R3,4W, Joel Perkins DLC	1856 1859 1869	Dem Rep USDS	
Handley, Charles James "C. J."	Contract 183 (with S. Corwin) (not mentioned in notes) Special Instructions	T1,2,3N R10W T4S R4W, 2 DLCs	1873 1875	USDS	
Handley, Thomas Burton Sr.	Contract 147 Contract 164 Contract 182	T5,6,7,8S R12,13E T9S R12E T6S R12E+, North and South Boundary of the Warm Springs Indian Reservation T6N R5W	1871 1871 1872	USDS	

Surveyor	Contract	Location	Year	/Type	Notes by surveyors
		T5N R5,6,7W			
Hargraves, Edward A.	Contract 534 (as compassman for William Thiel)	T22,23S R12W (T23S R13W not surv this Contract) (Exam by P. F. Bussey in 1890, ok) T27S R11W (not surv this Contract)	1889	Comp	
Harrison, John Scott "Scott"	Special Instructions	Seventh Exam of Contract 659 of Alonzo Gesner and Elmer Worrick, (rep 1/14/1910)	1910	Rep	
	Special Instructions	Eighth Exam of Contract 659 of Alonzo Gesner and Elmer Worrick, (rep 1/5/1911)	1911	SES	
	Special Instructions	Fourth Exam of Robert Habersham or Stephen Hungate on Contract 730. (ins 3/15/09) (rep 6/20/09)	1909		
	Special Instructions	Third Exam of Contract 736 of Alonzo and Frank Gesner (ins 3/4/08) (rep 8/19/09)	1908		
	Special Instructions	Ninth exam of Contract 740 of Alonzo and Frank Campbell (ins 4/4/08) (rep 8/21/08)	1908		
	Special Instructions	Tenth exam of Contract 740 of Alonzo and Frank Campbell (ins 4/4/08) (rep 12/16/08)	1910		
	Special Instructions	Third exam of Contract 744 of Rufus Moore (ins 3/23/10) (rep 5/23/10)	1910		
	Special Instructions	Second Exam of Contract 753 of Ray Stout (rep 4/27/08)	1908		
	Special Instructions	Second Exam of Contract 754 of Robert Emmitt (ins 11/23/08)	1908		
	Special Instructions	Second Exam of Contract 755 of A. Fred Morrill (ins 11/23/08)	1908		
	Special Instructions	Third Exam of Contract 756 of Edward Sharp (ins 7/13/08) (rep 8/7/08)	1908		
	Special Instructions	Second Exam of Contract 757 of Fred Mensch (ins 6/8/08) (rep 8/19/08)	1908		
	Special Instructions	Second Exam of Contract 758 of Morris Wygant (rep 6/8/08)	1908		
	Special Instructions	Third Exam of Contract 758 of Morris Wygant (rep 8/19/08)	1908		
	Special Instructions	Second Exam of Contract 759 of Charles Roberts (ins 3/4/08) (rep 4/24/08)	1908		
	Special Instructions	Second Exam of Contract 760 of Henry Perkins (rep 4/13/08)	1908		
	Special Instructions	Exam of Contract 763 of Levi Walker (ins 5/20/08) rep 8/19/08)	1908		
	Special Instructions	Second Exam of Contract 763 of Andrew Porter and James Sears (ins 3/24/08) (rep 8/21/08)	1908		
	Special Instructions	Third Exam of Contract 763 of Andrew Porter and James Sears (ins 4/16/09) (rep 12/16/08)	1908		
	Special Instructions	Fourth Exam of Contract 763 of Andrew Porter and James Sears (rep 1/10/10)	1910		
	Special Instructions	Fifth Exam of Contract 763 of Andrew Porter and James Sears (rep 12/29/10)	1910		
	Special Instructions	First exam of Contract 766 of Ernest Rands (ins 10/30/08) (rep 12/16/08)	1908		
	Special Instructions	Second exam of Contract 766 of Ernest Rands (rep 1/14/10)	1910		
	Special Instructions	First Exam of Contract 767 of Eugene Henry (ins 2/20/08) (rep 12/16/08)	1908		
	Special Instructions	Second Exam of Contract 767 of Eugene Henry (ins 4/28/09) (rep 8/28/09)	1909		
	Special Instructions	First exam of Contract 768 of William Porter (ins 5/20/08) rep 8/19/08)	1908		

Surveyor	Contract	Location	Year	/Type	Notes by surveyors
	Special Instructions	Second Exam of Contract 768 of William Porter (rep 7/26/09)	1909		
	Special Instructions	Second Exam of Contract 769 of Charles Collier (ins 3/15/09) (rep 1/3/10)	1909		
	Special Instructions	Exam of Contract 770 of Charles Collier (ins 3/35/09) (rep 1/3/10)	1909		
	Special Instructions	Second exam of Charles Collier and George Waggoner (ins 1/15/09) (rep 1/3/10)	1909		
	Special Instructions	First exam of Contract 772 of Zachariah Derrick by Morris Wygant as compassman (ins 4/3/08) (rep 12/27/09)	1908		
	Special Instructions	Exam of Contract 773 of Morris Wygant (rep 12/17/09)	1909		
	Special Instructions	Exam of Contract 774 of Eugene Henry (rep 1/3/10)	1910		
	Special Instructions	Exam of Contract 776 of Eugene Henry (ins 2/26/10) (rep 12/29/10)	1910		
	Special Instructions	First Exam of Contract 777 of Scott Gordon (ins 10/3/10) (rep 12/16/08)	1908		
	Special Instructions	Second Exam of Contract 777 of Scott Gordon (ins 11/16/09) (rep 7/16/10)	1909		
	Special Instructions	Third Exam of contract 777 of Scott Gordon (ins 8/29/10)	1910		
	Special Instructions	First exam of Contract 779 of Zachariah Derrick (rep 1/3/10)	1910		
	Special Instructions	Exam of Contract 780 of Roy Campbell (ins 3/15/09) (rep 12/17/09)	1909		
	Special Instructions	Exam of Contract 781 of Roy Campbell (ins 10/16/09) (rep 12/17/09)	1909		
	Special Instructions	Exam of Contract 782 of Fred Mensch (ins 2/16/10) (rep 1/5/11)	1910		
	Special Instructions	Exam of Contract 786 of Robert Omeg (rep 7/16/10)	1910		
	Special Instructions	First exam of Contract 787 of Robert Emmitt and Eugene Henry (rep 1/10/11)	1911		
	Special Instructions	Exam of Contract 789 of Roy Campbell (ins 3/12/10) (rep 1/14/11)	1910		
	Special Instructions	First exam of Contract 790 of Roy Campbell (rep 12/29/10)	1910		
	Special Instructions	Second exam of T29.5 S R7W by Unknown surveyed under Special Instructions dated 7/25/08, corners destroyed, numerous letters (rep 9/17/08)	1908		
	Special Instructions	Boundary Camp Three Forks Owyhee Military Reservation Resurv. S Bndy T32S R46E subdv T32,33S R46E Resurv part OR/ID bndy	1909		
Harrison, Thaddeus R.	Claim Contract 47	T5S R4,5W (11 DLCs total)	1854	Rep USDS	
Hartwig, Spencer Irwin	Special Instructions from	Special Instructions about 1893 for allotting the Warm Springs Reservation, townships unknown	1893	IAA	
Harvey, Henry Arthur	Contract 543	T38,39,40,41S R12W (3 Exams by Archibald Carr in 1891) T39S R13W	1889	Dem USDS	

Surveyor	Contract	Location	Year	/Type	Notes by surveyors
Haskell, Augustus Story	Contract 660 (with Samuel Lackland) (portion by Robert Bonser as compassman)	T26S R10W (all Contract surv by Lackland) (exams by David Kinnaird in 1897 and 1898, W. H. Byars 1899, David Kinnaird 1901) T27S R9,10W Wash D. C. Notes -- Compassman Robert Bonser sent back in 1901 to correct survey of T27S R9W under Special Instructions; numerous letters	1896	USDS	
Hathorn, Dennis Collins	Claim Contract 19	T1-15S R5W (104 Claims total this Contractual)	1853	USDS	<p>BLM/Robert Dahl/14S 8W/1988: -1/2 mi retraced -good topo -1/4 sec cor is lost, sec cor has been perpetuated from obliterated evidence no longer in existence. Probably coastal fire.</p> <p>BLM/Dale Bedell/20S 9W/1991: -called only major calls - B & D excellent -Excellent survey work. He used a narrow scribe, short radius. Narrow scribe is misleading, short radius is true. marks are nrettv crude.</p> <p>BLM: -bts always reliable topo well noted B & D very good -Excellent to outstanding work. The best of the best.</p> <p>BLM/Wanless/22S 3W/1996: -stones very good with good marks -B up to 1/2 deg, D up to 20 ft -Above average original surveyor</p> <p>BLM: bts excellent, 2 blazed, upper bark scribed even on small trees, and lower meat blazed, narrow scribe, short radius -topo major calls only -B & D excellent -Did little or no blazing along section line.</p>
		T13,14,15S R6W	1854		
	Claim Contract 30	T11S R4W			
	Claim Contract 48	T10,12,13,14S R4W (74 Claims total this Contract) T10,11,13S R5W	1854		
	Contract 57	T10-14S R6W (119 Claims total this Contract) T23S R5W T24S R5,6W T11S R7W	1854 1855		

Surveyor	Contract	Location	Year	/Type	Notes by surveyors
	Contract 63	T26,27S R7W T28,29S R8W subdv and ext of 8 townships in the upper Coquille Valley T10S R7,8W (22 Claims total this Contract)	1856		
	Claim Contract 71	T13,14S R7,8W T24,25S R7W (T24S R7W not surv this Contract) T22 R3W T2S R5,6E (not surv this Contract) T21S R4,5W (74 Claims total this Contract)	1856		
	Claim Contract 83	T22S R4-9W T10N R4W (65 Claims total this Contract)	1857		
	Contract 73	T5S R3W T6S R3,7W T7S R6W T8S R5W T9S R2E T10S R2,4W T11S R10E,3W T13S R1E,1W T14S R1E,R5W T20S R4W T23S R7,8W T24S R7W T29S R3,4W T30S R4W T23S R8W (Exam by Sewall Truax) T24S R4W	1857		
Hawthorne, Thomas	Special Instructions	Survey Section 2, T4N R26E, Umatilla Project, as Assistant Engineer, U. S. Rec. Service, Surveyed in 1916 from instructions issued in 1906	1906	USS	
Hay, ??	Contract 46 (with Ambrose Armstrong) (no sign of Hay in the notes) by A. G. Henry as compassman	T4,5S R6W	1854	USDS	
	Contract 55 (with Ambrose Armstrong) (no sign of Hay in the notes) (by William Odell and Thomas B. Lovelady as compassmen)	T5S R7W T5S R8W T6S R7,8W	1855		
Hayes, Charles Jerome	Special Instructions	Second Exam of Contract 635 of Manius Buchanan, (instr 9/29/1897) (Made 5 more Exams in Oregon in 1897-98)	1897	Rep SES	
	Special Instructions	Second exam of Contract 645 of Henry Meldrum (ins 6/26/97))rep 12/30/97)	1897		
	Special Instructions	Second Exam of Contract 649 of Eugene Schiller (ins 6/26/97) (rep 1/18/98)	1897		

Surveyor	Contract	Location	Year	/Type	Notes by surveyors
	Special Instructions	Second Exam of Contract 652 of William E. Campbell (ins 6/26/97) (rep 1/11/98)	1897		
	Special Instructions	Third Exam of Contract 652 of William E. Campbell (rep 1/18/98)	1898		
	Special Instructions	Second Exam of Contract 665 of George Pershin (ins 6/26/97) (rep 1/18/98)	1897		
Hays, Robert Ross "Bob"	Contract 436 (as compassman for Henry Meldrum)	T1,2,3S R8W (by Robert R. Hays as compassman, ex T3S R8W not surv this Contract) (T3S R8W not surv)	1882	Rep USDS	
		T12S R2E (by Robert R. Hays as compassman)			
		T2S R7E (by Robert R. Hays as compassman)			
		T1,2S R11E (by Robert R. Hays as compassman)			
		T1N R11,12E (by Robert R. Hays as compassman)			
	Contract 500 (by Robert R. Hays as compassman)	T1N R7,8,9W	1884		
		T2N R9W			
		T3,4S R8W			
		T1,2S R9W			
	Contract 527 (cancelled by Commissioner with others because of Special Deposits)	T2,3N R6,7W (Exam by Henry Martin in 1887) (diff. townships surv by A. E. Hammond in DC notes & Cooke in Cont. 528?)	1887		
	T2,3,4,5,6N R8W (diff. townships surv by A. E. Hammond in DC notes & Cooke in Cont. 528?)				
	T4N R9W (diff. townships surv by A. E. Hammond in DC notes & Cooke in Cont. 528?)				
Contract 532	T1S R11W (No exam)	1887			
Special Instructions	T1S R11W (No exam)	1887			
Contract ??	Unknown Contract reported in the Oregonian August 7, 1896	1896			
Henderson, Enoch Pinkney	Contract 217 (with George Mercer, George A. Grimes and James P. K. Curry as compassmen for portions)	T12S R7-12W (T10,11,12S not surv this Contract)	1874	Rep USDS	
Henderson, Ewing King "King"	Contract 352 (with Herman Gradon)	T8S R19-22E (both surv portions)	1880	Rep USDS	Jackson County: -usually did not mark bts -stubbed
		T7S R20,22E (both surv portions)			
		T5,6S R18,19,20,22E (both surv portions)			
		T4S R19,20,21E (both surv portions)			
		T2,3S R20E (both surv portions)			
	Contract 385	T36S R40,41,42E	1881		
		T37,38,39S R40-41E			
Contract 413	T39S R37E	1881			
	T37,38,39,40,41S R36E				
Contract 425	T2N R7E, island in Columbia	1881			

Surveyor	Contract	Location	Year	/Type	Notes by surveyors
	Contract 439 (with Henry F, McClure as compassman for portions)	T25S R38E T30S R36E (by Henry F. McClure as compassman) T31S R35E (by Henry F. McClure as compassman) T32S R34E (by Henry F. McClure as compassman) T35S R45E T33,34,35S R41,46E (T24S R46E by Henry F. McClure as compassman)	1882		
	Contract 440 (cancelled)	T14,15S R8W	1882		
	Contract 464	T26,27S R38E T25,26S R39E	1882		
	Contract 479	T21,22S R30E T21,22,23S R31,32E T21,22,23,24S R32.5E	1883		
	Contract 510	T27,28,29,30S R37E T28,29,30S R38E T29,30S R39E T27,28,30S R40E T25S R27E T24S R28E T25S R35E (not surv this Contract) T27,28,29S R36E	1884		
	Contract 788	T26S R15E (Not surveyed by Henderson per the notes.) (appears to have been cancelled.)	1909		
Henderson, George	Contract 402	T13,14S R43,33,45E exteriors T11,12S R44,45E exteriors T10,11S R46E exteriors	1881	USDS	
	Contract 409	T12S R40,41E (Some of Contract given to W. R. Gradon in 1882) T9,11S R36E (surv by Gradon) T10S R37,38E (surv by Gradon) T12,13S R37E (T12S R37E surv by Gradon)	1881		
	Contract 440 (exam by George Mercer in 1885) (cancelled)	T14,15S R8,9,10W	1882		
Henderson, James Henry Dickey	Clerk	Clerk in the office of Surveyor Bynon Pengra in 1863	1863	Union Rep Dr/Clerk	
Henderson, James Joseph "Joseph"	Transcribing Clerk	In office 4 months 16 days 1866-67	1866	Dr/Clerk	
	Contract 121	T3,4S R37E (not surveyed by Henderson) T1N R39,47E (not surveyed by Henderson) T1N R10E (not surveyed by Henderson) T1S R18,19,20E (surveyed by Henderson) T1N R18E (surveyed by Henderson) T2S R18E (not surveyed by Henderson)	1867	USDS	

Surveyor	Contract	Location	Year	/Type	Notes by surveyors
	Special Instructions	T18S R3W, one DLC, James Stewart DLC	1868		
Hendrie, Ella Murdock	Clerk	Copyist in the Surveyor General's Office of James C. Tolman in 1885	1885	Dr/Clerk	
Hendricks, Hamilton Hamlin	Contract 329 (as compassman for William H. Bvars)	T40,41S R21-25E (surv by Byars) T41S R26E (surv by Byars)	1879	Rep Comp	
Henry, Anson Gordon	Claim Contract 13	T2S R4W	1853	Whig Rep USDS S G	
	Contract 38 (with Sewall Truax as compassman for portions)	T3,4S R3W T1N R1W (Sewall Truax as compassman)	1853		
	Contract 46 (as compassman for Ambrose Armstrong and ?? Hav)	T1S R2E (Sewall Truax as compassman) T2S R2,3W (T2S R2W with Sewall Truax as compassman) T4,5S R6W T5S R7W (by A. G. Henry as compassman)	1854		
Henry, Dudley Storey Bradstreet "Dud"		Unknown Contract at Umatilla. Listed as a GLO Surveyor on the USFS Umatilla National Forest with his son John Henry		Peoples Dem Rep USDS	BLM/R L Johnson/1887: 12N 8E -43 miles retraced -some topo was off -good B & D
Henry, Eugene Bob	Special Instructions from OIA	Indian Allotments on the Warm Springs Reservation, approx. 13 townships, ended 1895	1893	Rep SES USDS	BLM: -Civil Engineer from K Falls. Used a John Roach solar compass.
	Special Instructions	Exam of Contract 608 of Alonzo Gesner, (instr 1/28/1895, rep 9/26/1895)	1895		
	Special Instructions	Exam of Contract 632 of Elmer Worrick, (instr 1/28/1895, rep 1/22/1896)	1896		
	Contract 681	T33S R7E Fort Klamath Hay Resv. Sec 3-4, 9-10, 15,16 (exam by A. B. Little 1898) (retracemets by John D. McLeod 1899) Wash D. C. Notes -- Portion rejected, portion redone; numerous letters	1897		
	Contract 709	T40S R7E (exam by David Kinnaird 1901)	1899		
	Contract 767	T39S R13W (exams by John Scott Harrison in 1908 and 1909) T32S R16E T33S R17E T19S R11E Wash D. C. Notes -- Supplemental Specials; numerous letters	1906		

Surveyor	Contract	Location	Year	/Type	Notes by surveyors
	Contract 774	T41S R2,12W (exam by John Scott Harrison 1910) (Exam by Group 14, by F. W. Rodolf and Bond, (ins 1914, report of examination along conflicting boundaries of Oregon and California thru several ranges.)	1908		
		T34S R2E			
	Contract 776	T16S R3E (exam by John Scott Harrison 1910)	1908		
		Wash D. C. Notes -- Plat corrections			
	Contract 787 (with Robert Emmitt)	T35S R9,10,13E (exams by John Scott Harrison 1910, A. C. Horton 1912 (rep 1/10/11) (surv by Henry)	1909		
		T33S R11E (surv by Henry)			
		T36S R11,13E (surv by Henry)			
		T37S R8,11E (surv by Henry)			
		T34S R13E (surv by Henry)			
		T31S R8,9E (surv by Henry)			
		T30S R9E (surv by Henry)			
		T32S R8E (surv by Henry)			
		T37S R8E (part within Klamath Indian Reservation)			
		Wash D. C. Notes --- Plat corrections, Supplemental Specials; numerous letters			
	Contract 799	T35,36S R21E (exam by Albert Horton, 1911)	1910		
Henry, John Dudley		Unknown Contract at Umatilla. Listed as a GLO Surveyor on the USFS Umatilla National Forest with his father Dudley Henry		USDS	BLM/R. J. Chappel/1991: 30N 33E - stones not well marked
Herrick, Byron Benjamin, Jr.	Special Instructions	First Exam of Contract 606 of Chancey H. Gossett, (instr 12/20/1893, rep 1/15/1894.)	1893	Rep	
	Special Instructions	Second Exam of Contract 606 of Chancey H. Gossett, (instr 7/30/1894.)	1894	SES	
Herren, Daniel Simpson "Sim"	Contract 87	T17S R7W	1859	Dem USDS	BLM/Bill Glenn/17S 7W/1988: -bts B good, 1 big blaze, marked bts at sec cores in the following manner: T17S R7W S24 BT (the horizontal leg of the 7 is curved downward and the S is backwards. Distance to the face. No bark scribing. Did not find any 1/4 cors bts but I believe he did mark them. -fair topo -fair B, D sometimes up to 170 ft long, might have Est cors by one pt. control -fair surveyor
	Special Instructions	T17S R7W, 1 DLC, Calvin T. Hale DLC	1860		
Hesse, Frederick Godfried "Fred"	Special Instructions (as Assistant Astronomer for Daniel G. Major)	Oregon/Washington Boundary	1863	Astr	

Surveyor	Contract	Location	Year	/Type	Notes by surveyors
Heydon, Edward F. "Ed"	Contract 678 (with William P. Heydon)	T32S R15W (surv by both) (exam by David Kinnaird 1898) Wash D. C. Notes -- Supplemental Special Instructions were issued	1897	USDS	
Heydon, William Perry "Will"	Contract 656	T26,27S R8W (exam by H. L. B. Atkinson in 1897, J. L. Howard in 1897, and David Kinnaird in 1897) (many miles of corrections in the field) T25S R7W (corrections in field) Wash D. C. Notes -- Suspended survey, field corrections, later accepted; numerous letters.	1896	Rep USDS	
	Contract 678 (with Edward F. Heydon)	T32S R15W (surv by both) (exam by David Kinnaird 1898) Wash D. C. Notes -- Supplemental Special Instructions were issued	1897		
Hill, Charles Emmett	Contract 482 (as compassman for Laban Wheeler for a portion)	T1N R20E T2N R9,12E T1S R22E T2S R11,15E T19S R1E (by Charles E. Hill as compassman)	1883	Comp	
	Contract 505 (as compassman for Lewis D. Smith)	T17S R9W	1884		
Hillman, Jane A. Thompson "Jenny"	Clerk	Copyist in the Surveyor General's Office of James C. Tolman from at least 1883-1885	1883	Dr/Clerk	
Hinsdale, Theodore Rockwell	Special Instructions	First Exam of Contract 635 of Manius Buchanan, (instr 5/4/1896, rep 9/30/1896) (Made 11 more Exams in Oregon in 1896)	1896	Dem SES	
	Special Instructions	Exam of Contract 636 of Edward Sharp (ins 5/4/1896) (rep 9/30/1896)	1896		
	Special Instructions	Exam of Contract 637 of Rufus Moore (ins 5/4/1896) (rep 10/31/1894)	1896		
	Special Instructions	Exam of Contract 639 of Henry Meldrum (ins 7/14/1896) (rep 10/24/1896)	1896		
	Special Instructions	Exam of Contract 640 of George Pershin (ins 5/4/96) (rep 8/5/96)	1896		
	Special Instructions	Exam of Contract 641 of Ernest Rands (ins 5/4/96) (rep 9/5/96)	1896		
	Special Instructions	Exam of Contract 642 of John McQuinn (ins 5/4/96) (rep 9/5/96)	1896		
	Special Instructions	Exam of Contract 643 of Albert Hammond (ins 5/4/96) (rep 9/5/96)	1896		
	Special Instructions	Exam of Contract 644 of William E. Campbell (ins 5/4/96) (rep 9/5/96)	1896		
	Special Instructions	First exam of Contract 645 of Henry Meldrum (ins 11/13/96) (rep 1/19/97)	1897		
	Special Instructions	Exam of Contract 646 of John McQuinn (ins 7/9/96) (rep 9/30/96)	1896		

Surveyor	Contract	Location	Year	/Type	Notes by surveyors
	Special Instructions	First Exam of Contract 665 of George Pershin (ins 11/5/96)	1896		
Hobson, Franklin Edward	Mineral Surveys	Advertised as a U. S. Deputy Mineral Surveyor in the Sumpster Miner, September 3, 1903. He never finaied a Mineral Survey.	1903	Rep USDMS	
Hoffman, Ira L.	Contract 662	The Oregon City Enterprise reported on August 7, 1896 that I. L. Hoffman was awarded a Joint Contract with John W. Meldrum by the Surveyor General. This was probably this Contract, but Ira was a chainman only by the notes, and probably was compassman.	1896	USDS USDMS	
	Mineral Surveys	T9,10S R35E 4 Mining Claims in no Mining District in Grant and Baker Counties from 1903-04	1903		
	Mineral Surveys	T8S R36E 5 Mining Claims in Cable Cove Mining District in Grant County in 1906	1906		
	Mineral Surveys	T9S R35E 4 Mining Claims in no Mining District in Grant County	1905		
	Mineral Surveys	T8S R37E 2 Mining Claims in no Mining District in Baker County	1906		
	Mineral Surveys	T10S R41E 3 Mining Claims in no Mining District in Baker County	1906		
	Mineral Surveys	T10S R35E 5 Mining Claims in no Mining District in Baker County	1906		
	Mineral Surveys	T9S R35E 3 Mining Claims in Waldo Mining District in Grant County	1906		
	Mineral Surveys	T8S R36E 3 mining Claims in no Mining District in Baker County	1908		
	Mineral Surveys	T11S R40E 1 Placer Mining Claim in no Mining District in Baker County	1908		
	Mineral Surveys	T9S R35E 1 Mining Claim in no Mining District in Grant County	1908		
	Mineral Surveys	T13S R42E 2 mining Claims in no Mining District in Baker County Ira L. Hoffman continued surveying Mining Claims in Oregon from 1911-1921, totaling 39 more Claims in Grant, Baker, Union and Wallowa Counties.	1910		
Holmes, David Jackson	Clerk	Transcribing Clerk in the Surveyor General's Office of John C. Arnold from 1894-96	1895	Dr/Clerk	
	Clerk	Transcribing Clerk in the Surveyor General's Office of Robert Habersham 1896-97	1897		
Horrocks, James	Chief Clerk	In office October 1, 1870 to January 9, 1871	1870	Ch Clerk	
Horton, Albert Cary, Jr.	Special Instructions	Second Exam of Contract 762 of Albert Gould, (instr 5/10/1911)	1911	SES	
	Special Instructions	Exam of contract 775 of George Kimbrell by Ernest Rands as compassman (ins 5/10/11) (no exam)	1911		

Surveyor	Contract	Location	Year	/Type	Notes by surveyors
	Special Instructions	Exam of contract 783 of William Gibb (ins 5/10/11) (rep 12/11/11)	1911		
	Special Instructions	First Exam of contract 784 of William Evans (rep 5/10/11) (rep 1/4/12)	1911		
	Special Instructions	Second Exam of Contract 787 of Robert Emmitt and Eugene Henry (ins 5/10/11) (rep 1/8/12)	1911		
	Special Instructions	Second Exam of Contract 790 of Ernest Rands (ins 5/10/11) rep 12/29/11	1911		
	Special Instructions	First Exam of Contract 792 of Benjamin Beezler (ins 5/10/11) (rep 9/20/11)	1911		
	Special Instructions	Second Exam of Contract 792 of Benjamin Beezler (rep 9/21/11)	1911		
	Special Instructions	Third exam of contract 792 of Benjamin Beezler (rep 12/12/11)	1911		
	Special Instructions	Exam of Contract 793 of Charles Slang (ins 5/10/11) rep 12/19/11	1911		
	Special Instructions	Exam of Contract 794 of Nathan Hubbs (ins 5/10/11) (rep 12/26/11)	1911		
	Special Instructions	Exam of contract 795 of John McQuinn (ins 5/10/11) (rep 12/23/11)	1911		
	Special Instructions	Exam of contract 796 of Roy Campbell (ins 5/10/11) (rep 12/13/11)	1911		
	Special Instructions	Exam of Contract 797 of Fred Mensch (ins 5/10/11) rep 12/29/11	1911		
	Special Instructions	Exam of Contract 798 of Charles and Ethan Collier (ins 5/10/11) (rep 12/19/11)	1911		
	Special Instructions	Exam of Contract 799 of Ernest Rands (ins 5/10/11) (rep 1/4/12)	1911		
	Special Instructions	Exam of Special Instructions for T18S R47E of Paul Jones (rep 1/8/12)	1912		
Hovey, Albert Simeon	Clerk	Mining Clerk in the Surveyors Generals Office, transferred from Montana to Oregon in about April 1907.	1907	Dr/Clerk	
Howard, Charles James Sr. "CJ or Charley"	Contract 406	T41S R11,12E, State boundary	1881	USDS USDMS	
		T37S R17,18E T33S R19E			
	Contract 492	T36S R4W	1883		
Howard, James Sullivan	Contract 142 (with William M. Turner)	T32,33S R2E (surv by both)	1870	USDS Comp SES USDMS	BLM/P. G. Griffin/39S 11.5W/1987:- retraced 8.5 mi -stone sizes ok, marks poor, often cross on top, found in remains of stone mound, hard to identify -only 1 bt found, 2 lks, 10 deg off, could find no marks -called major items -with in 1 deg and 40 ft per mile -I am amazed at the accuracy of the numbers in this survey for the times and equip used. Had difficulty in identifying the cor, even when they were found.

Surveyor	Contract	Location	Year	/Type	Notes by surveyors
		0			BLM/ T. Nickerson/39S 5E/1991: -stones close to record with good marks -bts good -very good B & D Howard surprised me on this survey. He actually probably did most of the survey work. BLM/Leonard Murphy/38S R11.5E/1987: -see William W. Turner
		T41S R3,4E (surv by both)			
		T39S R1E (surv by both)			
	Contract 160 (With William Turner)	T39,38S R11E (surv by both)	1871		
		T38S R10E (surv by both)			
		T40,41S R12,13,14E (surv by both)			
	Contract 180 (with William Turner)	T40,41S R15,16E (surv by both)	1872		
		T40S R4E (surv by both)			
		T40S R4,15,16E (surv by both)			
	Contract 199 (as compassman for James C. Tolman for portions)	T38S R9E (not surveyed this Contract)	1873		
		T39,40S R10E (T40S R10E not surv this contract)) (T39S R10E covered in blanket oaths by Alexander McKay, James S. Howard and Chandler Watson as compassmen)			
		T31,32S R14E) (covered in blanket prelim oaths by Alexander McKay, James S. Howard and Chandler Watson as compassmen. McKay was the compassman on the final oaths)			
		T37-40S R14W (T37S R14W not surv this Contract) (T38,39,40S R14W surv by Horace G. Hurlburt as compassman)			
		T41S R13W (by Horace G. Hurlburt as compassman)			
	Contract 214 (with John Huffer)	T28S R10,11,12W (T28S R10W not surv this Contract, too steep, T28S R11,12W surv by Howard)	1874		
		T26,27S R11,14W (T26,27S R11W, T27S R14W not surv this Contract, T26S R14W surv by Howard)			
		T37,38S R2E (Substitutions Howard requested) (not surv this Contract)			
		T39S R5E (Substitution Howard requested)			
		T31S R7W (not surv this Contract, too steep)			
	Contract 233 (as compassman for Nathaniel Langell and William M. Turner)	T37S R11,11.5,12E (surv by both with James S. Howard as compassman)	1875		
		T38S R12E (surv by both with James S. Howard as compassman)			
		T41S R14.5,15,16,17E (surv by both with James S. Howard as compassman)			

Surveyor	Contract	Location	Year	/Type	Notes by surveyors
	Mineral Surveys	T31S R7W 1 Mining Claim in Althouse Mining District in Josephine County in 1876	1876		
	Mineral Surveys	T35,36S R7,8W 3 Mining Claims in Galice Creek Mining District in Jackson and Josephine Counties in 1876	1876		
	Mineral Surveys	T36,38S R3W 2 Mining Claims in Jackson county in no Mining District in 1876	1876		
	Contract 306	T39S R3W substitution	1878		
	Mineral Surveys	T38S R3W 1 Mining Claim in Jackson County in no Mining District in 1881	1881		
	Mineral Surveys	T40S R3W 1 Mining Claim in Big Applegate Mining District in Jackson County in 1887	1887		
	Mineral Surveys	T37S R4W 1 Mining Claim in Foothills Mining District in Jackson County in 1887	1887		
	Mineral Surveys	T33S R5W 2 Mining Claims in Grave Creek Mining District in Josephine County in 1887	1887		
	Mineral Surveys	T36S R2E 2 Mining Claims in Grave Creek Mining District in Josephine County in 1887	1887		
	Mineral Surveys	T37S R2W 1 Mining Claim in Jacksonville Mining District in Jackson County in 1887	1887		
	Mineral Surveys	T35,36S R3,5W 3 Mining Claims in Sams Creek Mining District in Jackson County in 1887	1887		
	Mineral Surveys	T40S R8W 3 Mining Claims in Waldo Mining District in Josephine County in 1887-88	1887		
	Mineral Surveys	T37S R3W 1 Mining Claim in Jackson Creek Mining District in Jackson County in 1888	1888		
	Mineral Surveys	T38S R4W 1 Mining Claim in Main Applegate Mining District in Jackson County in 1888	1888		
	Mineral Surveys	T39S R2W 1 Mining Claim in Sterlingville Mining District in Jackson County in 1888	1888		
	Mineral Surveys	T39,40S R 3W 1 Mining Claim in Big Applegate Mining District in Jackson County in 1889	1889		
	Mineral Surveys	T39S R2W 1 Mining Claim in Buncomb Mining District in Jackson County in 1889	1889		
	Mineral Surveys	T38S R1E 1 Mining Claim in Davenport Mining District in Jackson County in 1889	1889		
	Mineral Surveys	T36S R2W 1 Mining Claim in Gold Hill Mining District in Jackson County in 1889	1889		
	Mineral Surveys	T33S R5W 1 Mining Claim in Grave Creek Mining District in Josephine County in 1889	1889		
	Mineral Surveys	T38S R3W 1 Mining Claim in Poorman's Creek Mining District in Jackson County in 1889	1889		
	Mineral Surveys	T38S R3W 2 Mining Claims in Illinois Mining District in Josephine County in 1897	1897		
	Mineral Surveys	T37S R10W 2 Mining Claims in no Mining District in Curry County in 1897	1897		

Surveyor	Contract	Location	Year	/Type	Notes by surveyors
	Special Instructions	Exam of Contract 649 of Lincoln Wilkes, (instr 7/2/1897, rep 9/3/1897) (Made 9 more Exams in Oregon in 1897)	1897		
	Special Instructions	Third exam of Contract 650 of James Q. Hunt (ins 7/2/97. rep 9/3/97)	1897		
	Special Instructions	Third Exam of Contract 651 of Peter Applegate (ins 7/2/97)	1897		
	Special Instructions	Exam of Contract 653 of Carl Nicklin (ins 7/2/97) (rep 10/5/97)	1897		
	Special Instructions	Second Exam of Contract 656 of William Heydon (ins 7/2/97)	1897		
	Special Instructions	Second Exam of Peter Applegate (ins 7/2/97) (rep 9/8/97)	1897		
	Special Instructions	First Exam of Alonzo Gesner and Elmer Worrick (ins 7/2/97) (rep 1/19/98)	1897		
	Special Instructions	First exam of Contract 662 of John Meldrum (ins 9/29/97)	1897		
	Special Instructions	Third Exam of Contract 663 of Armand Fletcher (ins 7/2/97) (rep 10/5/97)	1897		
	Special Instructions	Second Exam of Contract 664 of Winfield Chapman and Carl Nicklin (ins 7/2/97) (rep 10/5/97)	1897		
	Mineral Surveys	2 Mining Claims in Galls Creek Mining District in Jackson County in 1899	1899		
	Mineral Surveys	T38S R5W 1 Mining Claim in Poorman's Mining District in Jackson County in 1899	1899		
	Mineral Surveys	T34S R8W 2 Mining Claims in no Mining District in Josephine County in 1900	1900		
	Mineral Surveys	T36S R5W 7 Mining Claims in Grants Pass Mining District in Josephine County in 1902	1902		
	Mineral Surveys	T36S R2W 2 Mining Claims in no Mining District in Jackson County in 1902-03	1903		
	Mineral Surveys	T34S R7,8W 2 Mining Claims in Galice Mining District in Josephine County in 1903	1903		
	Mineral Surveys	T36S R3W 4 Mining Claims in Galls Creek Mining District in Jackson County in 1904	1904		
Howard, Osceola Edward Monroe	Contract 628 (with Herbert Barrows)	T5,7S R6E (surveyed by Howard exam by Henry Collier in 1894 and Thomas Gardine twice in 1895) Washington D. C. Notes -- Some problems; numerous letters	1894	Rep USDS	
Hubbs, Nathan Carter	Contract 794	T32S R11W (exam by Albert Horton, 1911) Wash D. C. Notes -- Correcting errors; numerous letters	1910	USDS	
Huelat, Jabez H.	Clerk	Clerk for John Zieber in the Oregon Surveyor General's Office	1858	Dem Dr/Clerk	
Huffer, John Henry Sr.	Contract 214 (with James Howard)	T28S R10,11,12W (T28S R10W not surv this Contract, too steep, T28S R11,12W surv by Howard)	1874	Rep USDS	

Surveyor	Contract	Location	Year	/Type	Notes by surveyors
	Contract 509	T26,27S R11,14W (T26,27S R11W, T27S R14W not surv this Contract, T26S R14W surv by Howard) T37,38S R2E (Substitutions Howard requested) (not surv this Contract) T39S R5E (Substitution Howard requested) (surv by Howard) T31S R7W (not surv this Contract, too steep)	1884		
	Contract 531 (cancelled by Commissioner)	8th Stnd Par S R8W T34S R7W, exteriors T34,35,36,37S R8W, exteriors Unknown	1885		
Hume, Henry Clinton	Contract 631 (cancelled May 18, 1985)	T40S R1,2E (not surveyed by Henry Hume)	1894	USDS	
Hungate, Stephen A. D.	Contract 682 (with Sidney Smyth)	T24S R46E (all Contract surv by both) (exam by George Ball in 1898, David Kinnaird in 1898, and J. D. McLeod in 1899) T25S R44E T26S R41,42, 43,44,45E T27S R41,42,43E exteriors	1898	Rep USDS Comp	
	Contract 715	T30S R19,20,21E (exam by David Kinnaird 1900) T33S R15E (not surv this Contract) T24S R15,16,17E T25S R16,17E Wash D. C. Notes -- Suspended, later accepted, Supplemental Special Instructions; Numerous letters.	1900		
	Contract 730 (with Don Meldrum)	T32,33,34S R44,45E (surv by Hungate) (T32S R45E, T35S R44E rejected by fraud dept) (exams by David Kinnaird 1901, George Kirkpatrick 1907, L. R. Glavis 1907, John Scott Harrison 1909) T32S R43E (surv by Hungate) (rejected by fraud dept) T35S R42E (surv by Hungate) (rejected by fraud dept) T35S R43,44E (surv by Hungate) (rejected by fraud dept) JCO Notes -- purple mimeo or stamped field notes Wash D. C. Notes -- Suspended survey, field corrections, unable to read notations, later accepted; numerous letters	1901		
	Contract 739	T36,37S R44,45,46,47,48,49E (exams by M. P. McCoy 1903, S. N. Stoner 1907) JCO Notes -- purple mimeo or stamped field notes, there was only one dependent survey by GLO or BLM of these township, and that was in 1987 and showed found marked stones as described in relatively the correct positions. Wash D. C. Notes -- Plat corrections, suspended survey, later accepted; numerous letters	1901		

Surveyor	Contract	Location	Year	/Type	Notes by surveyors
Hunt, James Quinten "Quinten"	Contract 650	T24S R11W (exam by H W. Newby in 1896, H. L. B. Atkinson in 1897, J. S. Howard in 1897, and David Kinnaird in 1897)	1896	USDS	
Hunt, Joseph	Contract 7	T1N R1,2,3W	1851	Dem USDS	
	Contract 10	T1N R2,3W	1851		
	Contract 13	T1N R2E	1852		
		T1-4S R2E			
	Contract 17	T1N R2E	1852		
		T2-5S R2E			
	Contract 30 (with William N. Byers as compassman)	T1S R4W	1852		
		T1,2,3,4S R5W			
	Contract 32 (with Butler Ives) (with portions by George McFall and William N. Byers as compassmen)	T2,3,4,5N R1,3W (ext by Ives) (T2,3,4,5N R3W not surv this Contract) (subdv T3,4N by Ives, T2,5N R1W by Hunt by Hunt)	1853		
		T9,10,11,12N R1,2W (R1W surv by Ives, R2W surv by Hunt)			
	Contract 41 (canceled due to the death of Joseph Hunt)	T17,18S R1,2W (This Contract was not surveyed by Hunt because he was killed in the Gazelle explosion on the way to the survey) T19S R5W T20,21,22S R4,5W	1854		
Hurd, Jared Sparks	WA Contract 50 (with H. J. G. Maxon) (with David P. Thompson as compassman for portions) (2/2/1860,	T5,6N R30,31E, Columbia Guide Meridian from 2 miles into Oregon North to the Columbia River, T6N through T29N (David P. Thompson was on his own as compassman) First Standard Parallel from inside Oregon West through the Klickitat Valley, R13E through R30E Second Standard Parallel, R14E through R30E, R31E through R40E (David P. Thompson was on his own as compassman) Third Standard Parallel North, T31E through 40E	1860	Dem USDS	
Hurlburt, Horace George	Contract 199 (as Compassman for James C. Tolman for portions)	T38S R9E (not surveyed this Contract) T39,40S R10E (T40S R10E not surv this contract) (T39S R10E covered in blanket oaths by Alexander McKay, James S. Howard and Chandler Watson as compassmen)	1873	Rep Comp USDS	

Surveyor	Contract	Location	Year	/Type	Notes by surveyors
	Contract 285 Contract 569 (by Robert O. Collier as compassman)	T31,32S R14E) (covered in blanket prelim oaths by Alexander McKay, James S. Howard and Chandler Watson as compassmen. McKay was the compassman on the final oaths) T37-40S R14W (T37S R14W not surv this Contract) (T38,39,40S R14W surv by Horace G. Hurlburt as compassman) T41S R13W (by Horace G. Hurlburt as compassman) T29S R6W T1N R6E (exam by Archibald Carr in 1891)	1878 1891		
Hurlburt, John Quincy Adams	Contract 201 (with portions by Josiah A. Burnett as compassman)	T2,3S R36E	1873	Rep USDS	BLM/Bob Dahl/9S 10W/1989: -3 miles retraced -bts, 12" spruce, fd. 36" hem snag with scribe marks, BT was a 2nd growth growing right next to old growth fir, 72" dia -topo within 100 ft, 0 to 1 calls per 1/2 mile -D within 60 ft per mi -good survey, logged area BLM/Richard Johnson/10S 9W/1987 -16 miles retraced -BT blazed high on face, marked 1/64 as 1/32. Measured to face per private surveyor.
	Contract 215 Contract 221 Contract 237	T2S R37E T3,4S R6E (T4S R6E surv by Josiah A. Burnett as compassman) (T3S R6E not surv this Contract) T1,3,4S R5E (T3S R5E surv by Josiah A. Burnett as compassman) (T4S R5E not surv this Contract) T1S R4E (not surv this Contract) T1N R5,6W T1S R6W T1S R4E T2S R5E T6S R2E T15S R4E (not surv this Contract) T2S R5E T6S R2E	1874 1874 1875		
	Contract 240 (with portions by Caleb E. Cross, George Mercer and Cyrus S. Woodworth as compassmen)	Siletz Indian Reservation (Mercer and Woodworth named in newspaper account only) T10S R9,10W subdv T9S R10W R9,10S R9,10W allotments (by Caleb E Cross as compassman) T7,8,9S R11W exteriors (by Caleb E Cross as compassman)	1875		

Surveyor	Contract	Location	Year	/Type	Notes by surveyors
		T7,9S R11W (by Caleb E Cross as compassman)			
Hurt, Orlando Victor "Victor"	Contract 469 (as compassman for George Mercer for portions)	T13-16S R6W (13S R6W by Victor Hurt as compassman) T14S R7,11W (T14S R7W not surv, T14S R11W by Victor Hurt as compassman)	1883	Prohib Rep Comp	
Hutchinson, Thomas Hanna	Claim Contract 56 (with portions by David Stump under Special Instructions) Contract 60 (with Ambrose Armstrong) (by Sewell Truax for a portion)	T8,9,10S R6W (exam by David Thompson) T11S R6,7W (surveyed by David Stump T8S R5W) 5th Stnd Par South R1,2,3W (West 4 miles R3W surveyed by Hutchinson with Sewell Truax as compassman in 1859, rest not surv) T23,24,25S R1,2,3W (not surveyed this Contract)	1855 1855	Whig Rep USDS	
Hyde, George Warren	Chief Clerk Contract 6 Contract 14 Contract 19 Contract 23 Contract 29 Contract 33 (with Josiah Preston) (with Timothy Davenport as compassman for portions of the work) Contract 39 (with Butler Ives) (with George McFall, John D. Griffiths, and Sewell Truax as compassman for portions of the work)	First Chief Clerk in Oregon Surveyor General's office, resigned to take Contract 6 (Oreg.) on October 15, 1851 T6,7S R1,2W T8S R1W T11S R1-5W T11S R1-5W T12,13S R1-5W T14S R1,2,3W T12S R1-5W Washington Surveys T34S R1E (ext surv by Hyde) T35S R1,2W,1E (ext surv by Ives) subdv 1W by Hyde) T36S R1-5W, 1,2E (ext 1E and 4,5W surv by Ives) (ext 1,2,3W by Hyde) (subdv 1W,1E, 5W by Hyde)	1851 1851 1852 1852 1852 1852 1853 1854	Dem Rep Ch Clerk USDS	BLM/Bill Glenn/35S 1E/1887: -Sewell Truax compassman -topo very good, very adequate -B extremely good, D within 10 ft. -These comments are based on my observations when examining the plat before signing

Surveyor	Contract	Location	Year	/Type	Notes by surveyors
		T37S R1-2W,1E (ext 1E surv by Ives) (ext 1,2W by Hyde) (subdv 1W by Ives) (subdv 1E by both) 8th Stnd Par South, R1-5W,1-2E T38S R1-2W,1E (1E surv by Ives) (ext 1,2W by Hyde) T39S R1,2E (surv by Ives) T40S R1E (surv by Ives)			
	Contract 47 (with Butler Ives) (with George McFall and Sewell Truax as compassmen for portions of the work)	T34S R1E,1W (T34S R1E surv by Hyde, T34S R1W surv by Ives)	1854		
		T35S R1E,2W (T35S R2W surv by Ives) (1E surv by Hyde) T36S R2E,4-5W (T36S R4W surv by Ives) (2E, 5W surv by Hyde) T38S R2W T39S R1,2E (surv by Ives)			
	Contract 54 (with Wells Lake) (with Sewall Truax and Edward R. Shunk as compassmen for portions of the work)	T31,32S R5,6W (T31,32S R5,6W ext surv by Hyde) (T32S R5,6W subdv surv by Wells)	1855		
		T33,34S R6W subdv of T33S R6W surv by Hyde, rest by Lake) T35,36S R6,7W (T36S R7W surv by Hyde, rest by Lake) T40S R8,9WE, 9th SP, R8,9W (surv by Hyde with John Shunk as compassman for R8W)			
Ives, Butler	Contract 3	T1N R1E	1851	Dem USDS	BLM/Bill Glenn/35S 1E/1887: -Sewell Truax compassman -topo very good, very adequate -B extremely good, D within 10 ft. -These comments are based on my observation when examining the plat before signing
	Contract 3	T1N R1E	1851		
	Contract 8	T1-5S, R1E	1851		
	Contract 21	T1N R1E T1-4S R1E	1851		
	Contract 21	T1S R2W	1852		
	Contract 22	T2N R1W	1852		
	Contract 22	T1-10S R5W	1852		
	Contract 28 (with George McFall as compassman)	T15S R4,5W	1852		
		T16,17,18S R4W			
	Contract 32 (with Joseph Hunt) (with portions by George McFall and William N. Byers as compassmen)	T2,3,4,5N R1,3W, incl 1stSP North R1W (ext by Ives) (T3,4,5N R3W not surv this Contract)	1853		

Surveyor	Contract	Location	Year	/Type	Notes by surveyors
	Contract 39 (with Butler Ives) (with George McFall, John D. Griffiths, and Sewell Truax as compassman for portions of the work)	T9,10,11,12N R1,2W (R1W surv by Ives, R2W surv by Hunt) T34S R1E (ext surv by Hyde)	1854		
	Contract 47 (with George Hyde) (with George McFall as compassman for portions of the work)	T35S R1,2W,1E (ext surv by Ives) subdv 1W by Hyde) T36S R1-5W, 1,2E (ext 1E and 4,5W surv by Ives) (ext 1,2,3W by Hyde) (subdv 1W,1E, 5W by Hyde) T37S R1-2W,1E (ext 1E surv by Ives) (ext 1,2W by Hyde) (subdv 1W by Ives) (subdv 1E by both) 8th Stnd Par South, R1-5W, 1-2E(a portion by John D. Griffiths as compassman) T38S R1-2W,1E (1E surv by Ives) (ext 1,2W by Hyde) T39S R1,2E (surv by Ives) T40S R1E (surv by Ives) T34S R1E,1W (T34S R1E surv by Hyde, T34S R1W surv by Ives)	1854		
		T35S R1E,2W (T35S R2W surv by Ives) (1E surv by Hyde) T36S R2E,4-5W (T36S R4W surv by Ives) (2E, 5W surv by Hyde) T38S R2W T39S R1,2E (surv by Ives)			
Ives, William	Contract 2 (with Butler Ives as compassman for portions)	Willamette Meridian North from Initial Point (T1N-3N by Butler Ives as compassman) (T4N-19N by William Ives)	1851	Dem	USDS
	Contract 4	Baseline East and West from Initial Point, R7W-8E T6,7,8S R2,3,4W, exteriors	1851		
	Contract 9	T6,7S R3,4W T8S R3W	1851		
	Contract 12	T1-5S R1,2W	1852		
	Contract 18	T1,3,5S R1W T4S R2W	1852		
Jackson, William H.	Contract 156 (as compassman for Timothy Davenport)	T10S R9,10W	1871	Comp	
	Contract 162 (as compassman for Timothy Davenport)	T9,10S R9,10W Allotments	1871		
Jenkins, William Miller	Indian Allotting Agent	Allotting Agent on the Siletz, replacing John Mayhugh. Surveyed 568 allotments	1892	Rep	IAA
Jennings, Bell	Transcribing Clerk	1869 to January 9, 1871	1869	Rep	Dr/Clerk

Surveyor	Contract	Location	Year	/Type	Notes by surveyors
Johnson, Frederick Milton	Contract 303	T20S R10W (one mile of line)	1878	USDS	
	Contract 314	T21S R9W	1878		
Johnson, Hezekiah Harris "Ki"	Contract 641 (with Ernest P. Rands)	T14S R4E (exam by T. R. Hinsdale, 1896) (surv by Rands) T13S R5,6,7E (surv by Johnson, ext T13S R5E by Rands) T12S R4,5,6,7E (T12S R4,5E by Rands, T12S R6,7E by Johnson) Wash. D. C. Notes -- Suspended, later accepted; numerous letters	1895	Rep USDS	
	Contract 684 (with John David)	T22S R42E (surv by both) (exams by David Kinnaird 1898, J. D. McLeod 1899) T23S R41E (surv by both) T27S R41,42E, exteriors (surv by both)	1898		
	Contract 698 (with Hugh Smyth)	T23S R40,41,42E (T23S R40,41E surv by both) (all ext surv by Johnson) (exam by John McLeod 1899) T24S R40,41E (surv by both) T26S R44E (surv by both) T28S R41E (surv by both) Wash D. C. Notes -- Corrections made, Supplemental Special Instructions were issued.	1899		
	Contract 721	T25S R1,2W (exam by David Kinnaird 1901)	1900		
	Contract 731 (with Ernest Rands)	T28S R42E (exam by David Kinnaird 1901) T29S R41E T40S R37-41E T41S R39,40,41E Wash D. C. Notes -- Accepted, then corrections made to plats, attorney involved; numerous letters	1901		
Johnson, Walter W.	Contract 110 (as compassman for William Odell and William Lewis for portions)	T4,5N R31-37E (T4N R33E, subdv., T4N R31,32,33,34E T5N R31,32E ext. by W. Johnson as compassman) (T4N R31,33,35E, T5N R31,32,34,E ext., T5N R31,32,34,35,36,37E ext., by Odell) (T4N R32,35E T5N R33,35,36E subdv. By Lewis T6N R31-36E (T6N R31-36E ext., T6N R33E subdv by Odell with W. W. Johnson as compassman) (T6N R331-35E ext., T6N R34,36E subdv by Odell) (T6N R34,36E subdv., T6N R36E ext. by Lewis) 1st Std Par North, R31-37E (R36E by Odell with W. W. Johnson as compassman) (R31-35,37E by Odell)	1865	Comp	
Johnson, William Vitz Janes	Claim Contract 102 (as compassman for Robert Wilcox for portions)	T1,2S R1W (portions by Robinson Shook and W. V. J. Johnson as compassmen)	1859	Rep Comp	

Surveyor	Contract	Location	Year	/Type	Notes by surveyors
		T1,2N R1,W (portions by Shook and Johnson as compassmen) T1,2S R1,2W (portions by Shook and Johnson as compassmen) T1,2N,1S R3W (portions by Shook and Johnson as compassmen) T2S R2,3,4W (portions by Shook and Johnson as compassmen) T1N R4W (portions by Shook and Johnson as compassmen)			
Jones, Paul Agnew	Special Instructions	Sec 8 T4N R28E as United States Surveyor in 1916 under Special Instructions issued 10/24/1906	1906	USDS USS	
	Special Instructions	T18S R47E, Morton Island (exam by Albert Horton, 1912)	1910		
Jory, Henry James	Mineral Surveys	T9S R17E 5 Mining Claims in no Mining District in Crook County in 1901	1901	USDMS	
	Mineral Surveys	T9S R39E 4 Mining Claims in no Mining District in Baker County in 1903	1903		
	Mineral Surveys	T10S R33E 3 Mining Claims in no Mining District in Grant County in 1903	1903		
Judkins, Thomas Cyphert "Cy"	Contract 370	T34,35,36,37S R6E	1880	Rep USDS	BLM/Robert Dahl/41S 6E/1991: -2 mi retraced -3 of 4 stones were found, desc ok -bts and topo ok -B within 30 min on level, within 2 deg on steep -D 40-50 ft long on level, 100 ft short on steep.
		T34S R7.5E T40S R6E T38S R9E T37S R12,13E			
	Contract 399	T11,12S R12E T11,12,13S R10,11E T13S R9E	1881		
	Contract 400	T12,13S R10E	1881		
	Contract 421	T12,13S R9E T13S R9E	1881		
	Contract 441	T28,29S R44E T30S R42E <i>unknown, but nearby</i>	1882		
	Contract 460	T27S R45E T30S R41E	1882		
Judson, Lewis Hubbell	Contract 176 (as compassman for portions for George Williams)	T3S R26,27,28,29E	1872	Comp	
		T4,5,6S R37E (not surveyed this Contract)			

Surveyor	Contract	Location	Year	/Type	Notes by surveyors
Keating, Albert M.	Contract 751 (with Henry Perkins and Fred Mensch)	T24,25,26S R5,6E (exam by J. Frank Warner 1902) T25S R4,5,6E Wash D. C. Notes -- Numerous letters	1902	USDS	
Keepers, George Andrew	Special Instructions	Indian Allotments for nonreservation Indians in two Land Districts at The Dalles	1895	Rep IAA	
Kendall, Edward Prentice	Clerk Chief Clerk	Draftsman in the Surveyor General's Office of John Daly in 1905 Chief Clerk in the Surveyor General's Office in 1913	1905 1913	Dr/Clerk Ch Clerk	
Kennedy, Luther D.	Claim Contract 31 (by William Hall as compassman) Claim Contract 59 (by Daniel Chaplin as compassman)	T6S R3,4,5, 6W (10 DLC's total) T7S R5W T4,5,6S R6W (38 DLC's total) T5,6S R7W	1854 1855	USDS	
Kimbrell, Geary	Contract 775 (with Ernest Rands as compassman)	T33S R8,9W (surveyed by Ernest P. Rands as compassman) (exam by Albert Horton 1911 of Rands survey) Wash D. C. Notes -- Plat corrections, Supplemental Specials	1908	Rep USDS	
Kimbrell, John W.	Special Instructions Contract 580 Special Instructions Special Instructions Contract 700 (rejected)	T1,2S R39R subdv T1N R38,39E (exam by James DeWitt, 1892) Wash D. C. Notes -- Numerous letters, unable to read notation. Exam of Contract 551 of John Arnold, (instr 4/6/1892, rep 11/4/1892) Exam of Contract 589 of Henry Cooke, (instr 8/15/1892, rep 12/22/1892) T3N R38E (exams by J. S. Mcleod 1900, W. O. Owen 1900, David Kinnaird 1902 Wash D. C. Notes -- Unable to read numerous notations, possibly more examinations were made, shows up on Division "E" Rejected Survey file, corrections made.	1888 1892 1892 1892 1899	Rep USDS SES	

Surveyor	Contract	Location	Year	/Type	Notes by surveyors
Kinnaird, David W.	Special Instructions	Third Exam of Contract 625 of William Bushey, (inst 3/26/1898, rep 12/18/1898) (Made 68 more Exams in Oregon from 1897-1902.)	1898	Rep UDSMS SES	BLM/Robert Dahl/19S 9W/1990: -Kinnaird was conducting an examination of surveys. The lines he examined Chandler had run. But Kinnaird only examined lines next to trails, and did not examine lines back in the woods which Chandler never ran. Chandler's survey was accepted based on Kinnaird's favorable report.
	Special Instructions	Fourth Exam of Contract 625 of William bushy (ins 4/9/00) (rep 5/12/00)	1900		
	Special Instructions	Fourth Exam of Contract 651 of Peter Applegate (ins 10/2/97) (rep 1/21/98)	1898		
	Special Instructions	Third Exam of Contract 656 of William Heydon (ins 10/2/97) (rep 1/29/98)	1898		
	Special Instructions	Fourth Exam of Contract 656 of William Heydon (rep 1/31/98)	1898		
	Special Instructions	Fifth Exam of Contract 656 of William Heydon (rep 2/2/98)	1898		
	Special Instructions	Sixth Exam of Contract 656 of William Heydon (ins 8/22/98) (rep 11/10/98)	1898		
	Special Instructions	Second Exam of Contract 659 of Alonzo Gesner and Elmer Worrick (ins 10/2/97) (rep 1/19/98)	1897		
	Special Instructions	Third Exam of Contract 659 of Alonzo Gesner and Elmer Worrick (ins 3/26/98) (rep 5/26/98)	1898		
	Special Instructions	Fifth Exam of Contract 659 of Alonzo Gesner and Elmer Worrick (ins 5/23/00) (rep 6/3/00)	1899		
	Special Instructions	First Exam of Contract 660 of Augustine Haskell and Samuel Lackland (ins 10/2/97)	1897		
	Special Instructions	Second Exam of Contract 660 of Augustine Haskell and Samuel Lackland (ins 2/26/98) (rep 5/26/98)	1898		
	Special Instructions	Fourth Exam of Contract 660 of Augustine Haskell and Samuel Lackland (ins 10/25/01) (rep 3/29/02)	1901		
	Special Instructions	First Exam of Contract 661 of Edward Sharp (ins 3/26/98) (rep 6/5/98)	1898		
	Special Instructions	Second Exam of Contract 661 of Edward Sharp (rep 6/13/98)	1898		
	Special Instructions	Second Exam of Contract 662 of John Meldrum (ins 10/2/97) (rep 1/26/98)	1897		
	Special Instructions	Third Exam of Contract 664 of Winfield Chapman and Carl Nicklin (ins 3/26/98) (rep 6/12/98)	1898		
	Special Instructions	Fourth Exam of Contract 664 of Winfield Chapman and Carl Nicklin (ins 4/4/98) (rep 1/23/99)	1898		
	Special Instructions	First Exam of Contract 667 of Robert Bonzer and William Elliott (ins 3/26/98) (rep 1/30/99)	1898		
	Special Instructions	Second Exam of Contract 668 of William E. Campbell (ins 3/26/98) (rep 7/25/99)	1898		
Special Instructions	Exam of Contract 669 of Elmer Worrick and Alonzo Gesner (ins 3/26/98) (rep 3/23/99)	1898			

Surveyor	Contract	Location	Year	/Type	Notes by surveyors
	Special Instructions	Exam of Contract 671 of William H. Byars (ins 3/26/98) (rep 2/23/99)	1898		
	Special Instructions	Exam of Contract 672 of Simon Cathcart (ins 3/26/98) (rep 11/16/98)	1898		
	Special Instructions	Exam of Contract 673 of Eugene Schiller (ins 3/26/98) (rep 12/7/98)	1898		
	Special Instructions	Second Exam of Contract 675 of William E. Smith (ins 7/12/01) (rep 5/9/02)	1901		
	Special Instructions	Exam of Contract 678 of William Heydon (ins 3/26/98) (rep 11/22/99)	1898		
	Special Instructions	Exam of Contract 679 of Oscar Theil (ins 3/26/98) (rep 2/2/99)	1898		
	Special Instructions	Second Exam of Contract 682 of Stephen Hungate (ins 12/98) (rep 2/25/99)	1898		
	Special Instructions	First Exam of Contract 684 of John David (ins 12/14/98) (rep 3/25/99)	1898		
	Special Instructions	First Exam of Contract 687 of Charles Bronson (ins 4/30/01) (rep 2/6/00)	1900		
	Special Instructions	Second Exam of Contract 687 of Charles Bronson (ins 2/19/01) (rep 12/23/01)	1901		
	Special Instructions	Third Exam of Contract 687 of Charles Bronson (ins 2/21/02) (rep 3/19/02)	1902		
	Special Instructions	Exam of Contract 688 of Oscar Theil (ins 4/15/00) (rep 6/22/00)	1900		
	Special Instructions	Second Exam of Contract 689 of Lincoln Wilkes (ins 3/28/00) (rep 5/12/00)	1900		
	Special Instructions	First Exam of Contract 693 of James Currin (ins 1898) (rep 3/4/99)	1898		
	Special Instructions	Second Exam of Contract 697 of Harold Rands (ins 3/9/01) (rep 5/18/01)	1901		
	Special Instructions	Third Exam of Contract 697 of Harold Rands (ins 4/4/01)	1901		
	Special Instructions	Third Exam of Contract 700 of John Kimbrell	1902		
	Special Instructions	Exam of Contract 701 of Rufus Moore (ins 4/18/00) (rep 1/28/01)	1900		
	Special Instructions	Exam of the Contract of Robert Emmitt (ins 4/18/00) (rep 1/29/01)	1900		
	Special Instructions	Exam of Contract 703 of Andrew Porter (ins 5/11/00) (rep 1/18/01)	1900		
	Special Instructions	Second Exam of Contract 704 of Robert Habersham and Henry Meldrum (ins 4/18/00) (rep 1/15/01)	1900		
	Special Instructions	Exam of Contract 705 of Henry Chandler (ins 5/11/00) (rep 2/3/01)	1900		
	Special Instructions	Third Exam of Contract 707 of Willard Blakeslee rep 8/25/02)	1902		
	Special Instructions	First Exam of Contract 708 of William H. Byars (ins 4/18/00) (rep 1/24/01)	1900		
	Special Instructions	Second Exam of Contract 708 of William H. Byars (ins 10/25/01) (rep 4/4/02)	1901		
	Special Instructions	Exam of Contract 709 of Eugene Henry (ins 19010219)	1901		
	Special Instructions	First Exam of Contract 710 of Andrew Porter and George R. Campbell (ins 11/16/00) (rep 12/1/01)	1900		
	Special Instructions	Second Exam of Contract 710 of Andrew Porter and George R. Campbell (ins 9/12/01) (rep 8/28/021)	1901		
	Special Instructions	Exam of Contract 711 of George Campbell (ins 29/19/01) (rep 1/10/02)	1901		
	Special Instructions	Exam of Contract 712 of Alonzo Gesner (ins 2/19/01) (rep 12/13/01)	1901		

Surveyor	Contract	Location	Year	/Type	Notes by surveyors
	Special Instructions	Exam of Contract 713 of Henry Meldrum and Rufus Moore (ins 10/19/01) (rep 3/9/01)	1901		
	Special Instructions	Exam of Contract 714 of George Nicklin and William Elliott (rep 1/29/02)	1902		
	Special Instructions	Exam of Contract 715 of Stephen Hungate (ins 10/15/00) (rep 3/12/01)	1900		
	Special Instructions	First Exam of Contract 716 of Alonzo Gesner (ins 2/19/01) (rep 4/14/02)	1901		
	Special Instructions	Exam of Contract 718 of Charles Campbell and William E. Campbell (ins 2/19/01) (rep 1/14/02)	1901		
	Special Instructions	Exam of Contract 719 of Andrew Norton (in	1901		
	Special Instructions	Exam of Contract 720 of Homer Angell (ins 2/19/01) (rep 12/30/01)	1900		
	Special Instructions	Exam of Contract 720 of Homer Angell (rep 19020104)	1902		
	Special Instructions	Exam, pf Contract 721 of Hezekiah Johnson (ins 2/19/01) (rep 1/7/02)	1901		
	Special Instructions	Exam of Contract 722 of William Elliott (ins (2/19/01) (rep 1/31/02)	1901		
	Special Instructions	Exam of Contract 723 of Orville Rankin (ins 12/19/01) (rep 1/5/03)	1901		
	Special Instructions	Exam of Contract 723 of Orville Rankin (ins 7/28/02)	1902		
	Special Instructions	Exam of Contract 724 of George Campbell (ins 11/9/01) (rep 8/15/02)	1901		
	Special Instructions	Exam of Contract 725 of Homer Angell (ins 11/9/01) (rep 8/15/02)	1901		
	Special Instructions	Exam of Contract 726 of Homer Angell (ins 11/9/01) (rep 8/15/02)	1901		
	Special Instructions	Exam of Contract 727 of William H. Byars (ins 10/25/01)	1901		
	Special Instructions	First Exam of contract 728 of George Pershin (ins 10/25/01)	1901		
	Special Instructions	First Exam of Contract 729 of Oscar Thiel (ins 8/3/01) (rep 6/27/02)	1901		
	Special Instructions	First Exam of Contract 730 of Robert Habersham or Stephen Hungate (ins 8/3/01) (rep 6/27/02)	1901		
	Special Instructions	Exam of Contract 731 of Hezekiah Johnson and Ernest Rands	1901		
	Special Instructions	Exam of Contract 732 of Malcomb McGowan and Rufus Moore (ins 9/27/01) (rep 5/5/02)	1901		
	Special Instructions	Exam of Contract 733 of William E. Campbell and Charles Campbell (ins 7/10/02) (rep 2/21/03)	1902		
	Special Instructions	Exam of Contract 734 of Robert Emmitt (ins 7/28/02) (rep 1/14/03)	1902		
	Special Instructions	Exam of Contract 735 of Andrew Porter and Charles Bronson (4/12/02) (rep 9/1/02)	1902		
	Special Instructions	First Exam of Contract 738 of Zachariah Derrick (ins 7/28/02)	1902		
	Special Instructions	First Eexam of Contract 744 of Rufus Moore (ins 8/29/02) (rep 2/21/03)	1902		

Surveyor	Contract	Location	Year	/Type	Notes by surveyors
Kincaid, John Sanford	Contract 148 (by George H. Thurston as compassman)	T13,14,15S R40,41,42E	1871	Rep USDS	BLM/Rick Tawney/12S 21E/1990: -stones fair to good, not all marked -bts fair -topo fair to extremely poor- -B few min to 7 deg -many several chain busts -Kincaid set all monuments but due to blunders had large search areas.
	Contract 170 (by Henry ...)	T7,8,9S R18E T9,10,11,12S R19E T7S R19E T10S R20E T10,11S R19E	1872		
	Contract 190 (by Henry C. Perkins as compassman)	T10S R22E T11,12S R22E	1873		
Kirkpatrick, George Dallas Dixon	Special Instructions	Third Exam of Contract 716 of Alonzo Gesner, (rep 9/5/1907)	1907	SES	
	Special Instructions	Second Exam of Contract 730 of Robert Habersham, (instr 5/11/1907, rep 11/19/1907)	1907		
	Special Instructions	Third Exam of Contract 745 of William H. Byars, (instr 5/11/1907, rep 10/06/1907)	1907		
Klaetsch, Heerman Gustave "Gustave"	Contract 748 (with Benjamin F. Minton)	T38S R44,45,46,47,48,49E (signed by Minton) (exams by M. P. McCoy 1903, S. N. Stoner 1907) T39S R47,48S (signed by Minton) T39,39S R49E (signed by Minton) JCO Notes -- purple mimeo or stamped field notes Wash D. C. Notes -- Suspended Survey, indictments mentioned, U. S. Senator involved, corrections made, later accepted; numerous letters	1902	USDS	
Klippel, Ida Elizabeth	Clerk	Copyist in the Surveyor General's Office of James C. Tolman from at least 1883-85	1883	Rep Dr/Clerk	
Klov Dahl, Simon	Special Instructions	T17N R1W, Bradley's Island in the McKenzie River in Section 23,24 (exam by William Douglass 1906)	1905	Peoples Dem USDS	
Knisely, George W.	Mineral Survey	1 Mining Claim in Granite Mining District in Grant County in 1880	1880	Dem	
	Mineral Survey	T14S R31E 1 Mining Claim in John Day Mining District in Grant County in 1880	1880	USDMS	

Surveyor	Contract	Location	Year	/Type	Notes by surveyors	
Kraft, Rudolph	Clerk	Mining Clerk in the Surveyor General's Office of Robert A. Habersham	1897		Dr/Clerk	
Lackland, Samuel Watkins	Contract 357 (with Bamford Robb)	T14S R30-34E (T14S R31E, subdiv T14S R33E, ext T14S R32,33E surv by Robb, rest by Lackland) T15,16S R30,31E (T15S R30E surv by Lackland, rest by Robb)	1880		USDS	
	Contract 384	T17S R31E T15S R27,28,29E T15,16S R32E T16S R29E	1881			
	Contract 429	T40,41S R3,4W (did not close on State line as required, showed ties fraudulently)	1882			
	Contract 458	T18,19S R7,8E T16,17,18,19S R9E	1882			
	Contract 476	T11S R9-12E T12,13S R11,12E	1883			
	Contract 501	T3S R7,8,9E	1884			
	Contract 525	T1N R8E (Exam by Henry Martin, ok) T1S R8E	1885			
	Contract 660 (with Augustine Haskell) (portions by Robert C. Bonser as compassman)	T26S R10W (all Contract surv by Lackland) (exams by David Kinnaird in 1897 and 1898, W. H. Byars 1899, David Kinnaird 1901) T27S R9,10W Wash D. C. Notes -- Compassman Robert Bonser sent back to correct survey of T27S R9W under Special Instructions; numerous letters	1896			
	Lake, Wells	Chief Clerk	Appointed March 25, 1852 after Robert Elder resigned to take Contract 15, resigned by February 19, 1855 when Wells took Contract 54 (Oreg) Had a short absence in 1853 to pursue the lumbering business.	1852		Whig Dem Dr/Clerk Ch Clerk USDS
		Contract 54 (with George Hyde) (with Sewall Truax as compassmen for portions of the work)	T31,32S R5,6W (T31,32S R5,6W ext surv by Hyde) (T32S R5,6W subdiv surv by Wells) T33,34S R6W subdiv of T33S R6W surv by Hyde, rest by Lake) T35,36S R6,7W (T36S R7W surv by Hyde, rest by Lake) T40S R8,9WE, 9th SP, R8,9W (surv by Hyde with John Shunk as compassman for R8W	1855		
Lang, Thomas Stackpole	Special Instructions (with portions by John T. Osborne, A. F. Tucker, Lester F. Coffin, and John Fulton as compassmen)	T1,2N R13E, The Dalles Military Reservation, townsite survey	1881		USDS	

Surveyor	Contract	Location	Year	/Type	Notes by surveyors
Langell, Nathaniel "Nat"	Contract 233 (with William M. Turner) (with portions by James S. Howard as compassman)	T37S R11,11.5,12E (surv by both with James S. Howard as compassman) T38S R12E (surv by both with James S. Howard as compassman) T41S R14.5,15,16,17E (surv by both with James S. Howard as compassman)	1875	Rep USDS	
Latshaw, Joseph	Claim Contract 1 Claim Contract 4 Claim Contract 7 Contract 34 (with Elias C. Adair as compassman for portions) Contract 35 Claim Contract 36 (as compassman for Andrew W. Patterson for portions) Contract 48 (portions as compassman for Andrew W. Patterson)	T6,7,8S R2,3W T1S R2,3W T6S R2,3W T7S R1,2,3E T8S R3W T15,16,17,18S R3W T13-16N R1-2W, exteriors (Washington Territory surveys) T15S R3W (48 Claims total) T16S R4W (surv by Latshaw as compassman) T17,18S R3,4W T20,21S R1,2,3W (T20,21S R1W by Latshaw as compassman)	1852 1853 1853 1853 1853 1854 1854	USDS Comp	
Leigh, Reuben Russell	Contract 462 Contract 489	T12,15,17,18S R39E T18S R31E T11S R46E T19S R34E T18S R32E T17S R31E	1883 1883	Dem USDS	
Leland, Alonzo	Claim Contract 100	T1,2S R1,2E (57 Claims total) T1S R3,4E T1N R1,2,3E T1-6N R1W T3,4,6,7N R2W T3N r7W T7,8N R4W T1S R1W	1859	Dem USDS	
Lewis, Edmond F.	Chief Clerk	Chief Clerk in the Oregon Surveyor General's Office in 1878-85 under James Tolman.	1878	Rep Ch Clerk	

Surveyor	Contract	Location	Year	/Type	Notes by surveyors
Lewis, John Colby C.	Special Instructions	Third Exam of Contract 557 of Alonzo Gesner, (ins 8/15/1892, rep 4/26/1893) (notes of exam in BLM field notes)	1892	Dr/Clerk	SES
	Special Instructions	Exam of Contract 575 of A. C. Oneel, (ins 8/15/1892, rep 6/7/1893) (notes of exam in BLM field notes)	1892		
	Special Instructions	Exam of Contract 581 of Charles M. Collier, (instr 8/15/1892, rep 2/28/1893) (notes of exam in BLM field notes)	1892		
	Special Instructions	Exam of contract 587 of James H. Mather (rep 3/6/1893)			
	Dr/Clerk	Draftsman in the Oregon surveyor General's Office, noted on his biography	1899		
Lewis, William Scott	Contract 110 (with William Odell) (with portions by Walter W. Johnson as compassman)	T4,5N R31-37E (T4N R33E, subdv., T4N R31,32,33,34E T5N R31,32E ext. by W. Johnson as compassman) (T4N R31,33,35E, T5N R31,32,34,E ext., (T5N R31,32,34,35,36,37E ext., by Odell) (T4N R32,35E T5N R33,35,36E subdv. By T6N R31-36E (T6N R31-36E ext., T6N R33E subdv by Odell with W. W. Johnson as compassman) (T6N R331-35E ext., T6N R34,36E subdv by Odell) (T6N R34,36E subdv., T6N R36E ext. by Lewis) 1st Stnd Par North, R31-37E (R36E by Odell with W. W. Johnson as compassman) (R31-35,37E by Odell)	1865	USDS	
Lightfoot, William Joseph	Special Instructions	Fifth Exam of Contract 659 of Alonzo Gesner and Elmer Worrick, (instr 6/3/1899, rep 2/20/1900)	1899	SES	BLM/R W Dahl/1990: 13S 9W -bits and topo ok -B & D 1 min and 3 ft exam survey
	Special Instructions	Exam of Contract 670 of Edward Sharp (ins 5/1/99) (rep 1/16/00)	1899		
	Special Instructions	First Exam of Contract 675 of William E. Smith (ins 5/1/99) (rep 2/16/00)	1899		
	Special Instructions	First Exam of Contract 685 of Charles Collier (ins 5/1/99) (rep 8/5/99)	1899		
	Special Instructions	Second Exam of Contract 685 of Charles Collier (rep 1/31/00)	1900		
	Special Instructions	First Exam of Contract 687 of Charles Branson (ins 5/1/1899) (rep 2/6/00)	1899		
	Special Instructions	First Exam of Contract 689 of Lincoln Wilkes (ins 5/1/1899)	1899		
	Special Instructions	First Exam of Contract 704 of Robert Habersham and Henry Meldrum (ins 10/31/1899) (2/24/00)	1899		
Little, Almer Bowen	Special Instructions	Fourth Exam of Contract 635 of Manius Buchanan, (instr 4/1/1898, rep 7/15/1898)	1898	Rep	SES
	Special Instructions	Second Exam of Contract 647 of Manius Buchanan (ins 4/29/97)	1897		
	Special Instructions	Fourth Exam of Contract 652 of William E. Campbell (ins 4/1/98) (rep 8/13/98)	1898		
	Special Instructions	First Exam of Contract 668 of William E Campbell (ins 18980401)rep 8/13/99)	1898		

Surveyor	Contract	Location	Year	/Type	Notes by surveyors
	Special Instructions	First Exam of Contract 674 of Robert Walm (ins 4/1/98) (rep 8/13/98)	1898		
	Special Instructions	Exam of Contract 681 of Stephen Hungate (ins 4/1/98) (rep 5/7/98)	1898		
	Special Instructions	First Exam of Contract 681 of Eugene Henry (ins 4/1/98) (rep 5/7/98)	1898		
Littrel, John	Special Instructions	T25S R3W, 1.5 miles of line	1867	Rep USDS	
Lloyd, George Wilder	Mineral Surveys	T23S R2E 7 Mining Claims in Bohemia Mining District in Douglas County in 1901	1901	USDMS	
Logan, William L.	Claim Contract 18 (with portions by E. S. Barnes as compassman)	T2,3,4,5S R3W (68 Claims total, 25 of which were surveyed by Edmund S. Barnes as compassman) T4,5S R4W T5S R5W	1853	Rep USDS	
	Claim Contract 27 (with Isaac Moores)	T13S R3W (surv by both) (87 Claims total, including the Claims under Claim Contract 45) T14S R1,2,3W (surv by both)	1854		
	Claim Contract 45 (with Isaac Moores)	T4-8S R2,3W (surv by both) (all this Contract surveyed under Claim Contract 27 by Logan and Moores) T3,5S R4W (surv by both) T3,4,6S R5W (surv by both)	1854		
Lovelady, Thomas Bounds	Contract 55 (as compassman for Ambrose Armstrong for a portion)	T5S R8W (surv by Odell as compassman) T6S R7,8W (surv by Lovelady as compassman)	1854	Comp	
Lovell, Samuel L.	Contract 472 (as compassman for Joseph P. Dobbins)		1883	Comp USDS	
	Contract 493	T6N R6W T7N R7W	1883		
	Contract 548	T3,4N R9W (2 Exams by P. F. Bussey in 1890, survey rejected) Wash DC Notes - Survey rejected, Comm to S. G. 9/13/90	1889		
	Special Instructions	T7N R2W, one DLC	1892		
	Special Instructions	T7N R2W, one DLC	1892		
	Special Instructions	T7N R2W, one DLC	1896		
Major, Daniel George	Special Instructions (Oreg.) (4/23/1863) (with John J. Major and Frederick G. Hesse as Assistant Astronomers)	Oregon/Washington Boundary	1863	Astr USS USDS	

Surveyor	Contract	Location	Year	/Type	Notes by surveyors
	Special Instructions from GLO (with John J. Major as Assistant Astronomer)	Oregon/Idaho Boundary	1867		
	Special Instructions (Oreg.) (with John J. Major as Assistant Astronomer)	Oregon/California Boundary	1867		
	Special Instructions (Oreg.) (with John J. Major as Assistant Astronomer)	Oregon/Nevada Boundary	1872		
Major, John J.	Special Instructions (Oreg.) (4/23/1863) (as Assistant Astronomer to Daniel G. Major)	Oregon/Washington Boundary under the GLO	1863	Astr Comp USDS	
	Special Instructions from GLO (as Assistant Astronomer to Daniel G. Major)	Oregon/Idaho Boundary	1867		
Mallory, Rufus	Contract ?	The Oregon City Enterprise reported twice that State Legislator Rufus Mallory received a Contract from William Odell in someone else's name	1873	Rep USDS	
Maloney, Hundley Sevier	Contract 531 (with Jefferson Fenton)	T5,6S R7,8W Grande Ronde Indian Reservation Boundary (T5S R7,8W, T6S R7,8W by Fenton) (2 Exams by Henry Martin in 1888)	1887	Dem Rep USDS	Yamhill County/: - wide swings in accuracy - have some original field books
		T5,6S R7,8W survey sections and 40 acre allotments (T5N R7,8W by Maloney, T6S R6,7,8 by Fenton)			
	Contract 539	T5,6S R7,8W Grande Ronde Indian Reservation Boundary. Subdivisions, and 40 and 90 acre allotments	1889		
	Special Instructions	T6S R7W, Allotments for the Office of Indian Affairs	1890		
Martin, Henry Bascom	Special Instructions	Exam of Contract 508 of Henry Perkins, (instr 3/25/1886, rep 9/3/1886)	1886	Dem SES	
	Special Instructions	(exam of Contract 512 of H. J. Cooke (ins 11/21/85) (rep 4/17/86)	1885		
	Special Instructions	Exam of Contract 513 of William P. Wright (ins 11/21/85) (rep 3/18/85)	1885		
	Special Instructions	Exam of Contract 516 of H. A. Eaton with J. A. Russell as compassman (ins 18851121) (rep 5/29/1886)	1885		
	Special Instructions	Exam of Contact 521 of Frank Campbell (ins 18851121) (rep 5/29/86)	1885		
	Special Instructions	(Exam of Contract 523 of Henry Cooke (ins 18851121) (rep 12/26/85)	1885		
	Special Instructions	Second Exam of Contract 523 of Henry Cooke (rep 1/17/85 (86?))	1885		
	Special Instructions	Exam of Contract 524 of Herman Gradon (ins 11/21/85) (rep 12/26/85)	1885		

Surveyor	Contract	Location	Year	/Type	Notes by surveyors
	Special Instructions	Exam of Contract 525 of Samuel Lackland (ins 11/21/85) (rep 9/13/86)	1885		
	Special Instructions	Exam of Contract 526 of W. H. Wrightman (ins 7/29/87) (rep 12/31/87)	1887		
	Special Instructions	Exam of Contract 527 of Robert Hayes (ins 7/29/87) (rep 11/14/87)	1887		
	Special Instructions	Exam of Contract 528 of William Wright (ins 7/29/87) (rep 12/31/87)	1887		
	Special Instructions	Exam of Contract 529 of Robert Collier (ins 7/7/88) (rep 8/21/88)	1888		
	Special Instructions	Exam of Contract 530 of John McQuinn (ins 6/7/88) (rep 7/14/88)	1888		
	Special Instructions	First Exam of Contract 531 of Jefferson Fenton and Hundley Maloney (ins 6/7/88) (rep 10/8/88)	1888		
	Special Instructions	Second Exam of Contract 531 of Jefferson Fenton and Hundley Maloney (ins 9/3/88)	1888		
	Special Instructions	Exam of Contract 533 of John Neal (ins 10/6/88) (rep 12/15/88)	1888		
Martin, Nathaniel "Nate"	Contract 188 (with portions by James A. Warner as compassman)	T30S R13,15,16E (surv by Warner as compassman) T31,32S R16E (surv by Warner as compassman) T21S R1,2W (surv by Martin)	1873	Rep USDS	BLM: -Martin was not with his crew on N & S bndys of Sec 13 and the line between sec 4&5 - Martin stated his son ran these lines. Data from letter to Sur. Gen. from Martin.
	Contract 599 (with a portion by Ulysses G. Martin as compassman)	T20 S R10W (surv by Martin in 1892, corrections by Ulysses G. Martin as compassman in 1894) (exams by W. M. Bushey in 1892 and H. L. Collier in 1894.) Wash D. C. Notes -- Field corrections were made; numerous letters.	1892		
Martin, Ulysses S. Grant	Contract 599 (as compassman for Nathaniel Martin)	T20S R10W (as compassman for Nathaniel Martin)	1892	Comp	
Marye, William Bolivar	Contract 560	T5N R5W	1890	USDS	
Mather, James Henry	Contract 587	T2S R6W	1891	Dem USDS	
Maxon, Hamilton Jordon Goss	Contract 50 WA (with Jared Hurd) (2/2/1860) (with portions by David P. Thompson as compassman)	T5-28N R30,31E, Columbia Guide Meridian from 2 miles into Oregon North to the Columbia River near Grand Coulee, T6N through T29N (David P. Thompson was on his own as compassman) First Standard Parallel from inside Oregon, West through the Klickitat Valley, R13E through R30E	1860	Dem USDS	

Surveyor	Contract	Location	Year	/Type	Notes by surveyors
		Second Standard Parallel, R14E through R30E, R31E through R40E (David P. Thompson was on his own as compassman)			
		Third Standard Parallel North, T31E through 40E			
Maxwell, Frank Dillin	Mineral Surveys	T8S R44E 1 Mining Claim in Sparta Mining District in Baker County in 1908	1908	Dem	USDMS
Mayhugh, John S.	Special Instructions from OIA	Special Instructions for allotting the Siletz Indian Reservation	1891	Rep	IAA
McCall, Jesse Applegate "Red"	Contract 568 (as compassman for Albert P. Wilson for portions)	T1,2S R7W (T1S R7W surv by Jesse A. McCall as assistant compassman) (exam by Archibald Carr in 1891, A. C. O'Neel in 1892)	1891	Rep	Comp USDMS
	Mineral Surveys	Wash D. C. Notes -- Numerous letters unable to read notations. T39S R1,4W 17 Mining Claims in no Mining District in Jackson County in 1899-1901	1899		
	Mineral Surveys	T39S R1W 2 Mining Claims in Davenport Mining District in Jackson County in 1903	1903		
	Mineral Surveys	T33S R5W 5 Mining Claims in Grave Creek Mining District in Josephine County in 1904	1904		
	Mineral Surveys	T39S R3W 3 Mining Claims in Big Applegate Mining District in Jackson County in 1905	1905		
McCall, Martin Laurence Alexander "Red"	Contract 132 (with Henry Stevenson)	T7N R5W (surv by both)	1869	Rep	USDS Comp SES USDMS
	Contract 137 (as compassman for Jesse Applegate for portions) (Daniel Applegate as compassman for Jesse Applegate for portions) (with Peter S. O. Applegate and B. F. Myer as compassman for portions)	T3N R1W (not surv this Contract) T37S R3,4,5,6E (T37S R3E not surv this Contract) (T37S R4E surv by McCall as compassman in 1870 with P. S. O. Applegate as compassman, not approved, also a portion of the est. by Benjamin F. Myers as compassman) (T37S R5E surv by Jesse Applegate 1870, not approved) (T37S R6E surv by Jesse Applegate 1870)	1870		
		T38S R4,5,6,10E (T38S R10E not surv this Contract) (T38S R4E surv by McCall as compassman in 1870, not approved) (T38S R5E surv 1870 by D. W. Applegate as compassman, not approved) (T38S R6E surv 1870 by Jesse Applegate)			
		T41S R1,2,7,8,10,11E (T41S R1,2E by Jesse Applegate in 1870, T41S R7,8,10,11E by Jesse Applegate with Peter S. O. Applegate as compassman in 1871)			

Surveyor	Contract	Location	Year	/Type	Notes by surveyors
	Contract 144 (with Daniel Applegate and Jesse Applegate) (with Charles Putnam and Peter S. O. Applegate as compassmen for portions)	T38S R4,5,6E (T38S R4E surv by McCall as compassman in 1870, not approved) (T38S R5E surv 1870 by D. W. Applegate as compassman, not approved) (T38S R6E surv 1870 by Jesse Applegate) (these townships were either resurveyed in 1871, or the previous notes from 1870 were refiled) T41S R2,7E (these townships were either refiled or resurveyed in 1871 by Jesse Applegate with Peter S. O. Applegate as compassman) T37S R4E (T37S R4E surv by McCall as compassman in 1870 with Peter S. O. Applegate as compassman, not approved) (previous notes were refiled and approved) T40S R11,12,13,14E (ext. by Jesse Applegate in 1871 with Peter Applegate as Compassman) (Subdv T40S R11,12E by Daniel Applegate in 1871 with Charles Putnam as compassman) T41S R12,13,14E (surv by Jesse Applegate in 1871 with Peter Applegate as compassman) T41S R9,10,11E (surv in 1871 by Jesse Applegate)	1871		
	Contract 360 (with J. H. Chitwood)	8th Stnd Par S R15-18E (surv by McCall)	1880		
	Special Instructions	T35S R21-26E (surv by McCall) T33,34,35S R20,21E (surv by McCall)			
	Special Instructions	Exam of Contract 570 of Rufus Moore, (instr 8/15/1892, rep 12/15/1982)	1892		
	Special Instructions	Exam of Contract 586 of John Hamakar (ins 8/15/92) (rep 2/1/93)	1892		
	Special Instructions	Exam of Contract 588 of William F. Briggs (ins 8/15/92) (rep 12/9/92)	1892		
	Mineral Surveys	T37,38S R2,3W 2 Mining Claims in no Mining District in Jackson county in 1893-94) (Reports only)	1893		
	Mineral Surveys	T40S R7W 1 Mining Claim in no Mining District in Josephine County in 1893) (Report only)	1893		
McCautland, Elmer James	Mineral Surveys	T23S R2E Bohemia Mining Claim in no Mining District in Douglas County in 1891	1891	USDMS	
McClung, John Henry	Contract 127, (with John Meldrum)	T10,11S R15,16,17E (T11S R15E not surv this Contract, subdv T10S R16,17E by McClung, T10S R15E by Meldrum) (ext T10S R17E, T9S R14,16E by McClung, T10S R14,15,16S , T9S R15,17E, T8S R17E by Meldrum)	1869	Rep USDS	BLM/Wanless/1993/T15S R1W ~ good fir and hem bts ~ B less than 45' from record ~ D fair, up to 66 ft. per 1/2 mi BLM/T28,29S R14E ~ rarely marked stones ~ would not use bts ~ D much shorter than record

Surveyor	Contract	Location	Year	/Type	Notes by surveyors
	Contract 129 (with John Meldrum) with portions	T8,9,10S R17E (subdv, T8S R17E by Meldrum, T9S R17E by McClung) T9,10S R14,15E T15,16S R17,18E (surv by Meldrum)	1869		
	Special Instructions	T13,14S R14,15E (T13S R15E not surv this Contract, T13S R14E surv by Henry T14,15S R15,16,17E (ext & subdv T14S 17,18E T15S R17E by Meldrum) (ext and T14S R14E (surv by Meldrum) T15S R14E (surv by McClung) 2nd Stnd Par South, R12-17E (surv by Meldrum) 3rd Stnd Par South, R17,18E (surv by Meldrum)	1870		
	Contract 138	T18S R3W, Bethena Splawn DLC T15,16S R13,14E (not surv this Contract except SP) T14S R11E T15S R9,10E T14S R8E T15,16S R8-13E 3rd Stnd Par South, R9-13E	1870		
	Contract 143 (with William Pengra)	T17S R1,3,4E (surv by Pengra)	1870		
	Contract 173	T16S R1,2,3,4,5,6W (surv by McClung both, ex T16S R3,4E surv by Pengra) (no oaths or crew given) T17S R1W (surv by McClung) T26,27,28,29,30S R14E (T26S R14E not surv this Contract) (ext of all signed by both) (subdv T28,29S R14E surv by McClung, T30S R14E surv by Pengra) T28, 29S R13,15E (ext of all signed by both) (subdv T29S R13E and T28,29S R15 E surv by Pengra, T28S R13 E surv by McClung) T18,19,20S R6W T21S R5W (not surveyed this Contract) T15S R1E,1W	1872		
McClure, Andrew Samuel	Transcribing Clerk	Appointed October 1, 1871 to February 29, 1872	1871	Union Indep Dr/Clerk	
McClure, Henry Franklin	Contract 439 (as compassman for Ewing K. Henderson for portions)	T25S R38E T30S R36E (by Henry F. McClure as compassman)	1882	Rep Comp USDS	BLM/Kyle Hensley/21S 33E/: -stones, sec cors size correct, often not marked, mounds have deteriorated badly, firmly set. -no bts here -N&S lines good topo B N&S 1-2 deg, E&W erratic -D normally long -It appears that he often stubbed E&W 1/4 cors. -Some lines I believe he did not survey at all

Surveyor	Contract	Location	Year	/Type	Notes by surveyors
	Contract 480	T31S R35E (by Henry F. McClure as compassman) T32S R34E (by Henry F. McClure as compassman) T35S R45E T33,34,35S R41,46E (T34S R46E by Henry F. McClure as compassman) T23S R28,29E T21,22,23,24S R33E T22-24S R34E T24S R35,36E	1883		
McCornack, Eugene P.	Contract 261	T9S R19E	1877	Rep	USDS
	Contract 264	T2N R19E	1877		
	Contract 287	T8S R23E	1878		
	Contract 289	T2N R19E	1878		
	Contract 320 (with Henry Thatcher)	T2S R37E (not surveyed this Contract)	1879		
	Contract 398	T8S R38E (not surveyed this Contract) T3S R40E (not surveyed this Contract) T4,5S R41E (surv by Thatcher) T9S R39E (surv by Thatcher) 2nd Std Par S R38-36E 3rd Std Par N R37-34E Auxiliary Meridian between R35,36 from 3rd Std Par S to 1st Std Par S T6S R37E exteriors T7,12,13,14,15S R36,37E exteriors T8,9,10,11S R36,37,38E exteriors	1881		
McCornack, Walter Ross	Clerk	Transcribing Clerk under Surveyor William Odell, 1872-73	1872	Rep	Dr/Clerk
McCown, Malcolm Sunshine	Contract 732 (with Rufus Moore)	T37S R7E (surv by Moore, notary by John Hamaker)) (surv 4 mi line, return and surv 7 miles, retrace existing surv)(exam by David Kinnaird 1901) T35S R26,27,28,29,30E (T35S R27E not surv this Contract, rest surv by surv by McCown) T34S R28,21E (T34S R28E surv by McCown, T35S R21E not surv this Contract) T37S R29,30,31E (surv by McCown) T38S R30,31E (surv by McCown) T31S R7, 7 1/2E (surv by Moore, notary by John Hamaker) JCO Notes -- purple mimeo or stamped field notes Wash D. C. Notes -- Suspended survey, Attorney involved, Supplemental Special Instructions issued, unable to read notations; numerous letters, plats withheld from filing until 1909, additional review by A. W. Barber, 1904	1901	USDS	

Surveyor	Contract	Location	Year	/Type	Notes by surveyors
McCoy, Marion Poe	Special Instructions	Exam of Contract 739 of Stephen Hungate, (instr 3/26/1903, rep 2/15/1904.)	1903		SES USDS
	Special Instructions	First Exam of contract 739 of Stephen Hungate (ins 3/26/03)	1903		
	Special Instructions	First Exam of Contract 741 of Alonzo and Leroy Gesner (ins 3/21/03) (rep 1/28/04)	1903		
	Special Instructions	First Exam of Contract 747 of George Waggoner (ins 19030326) (rep 1/26/04)	1903		
	Special Instructions	First Exam of contract 748 of Gustave Klaetsch and Benjamin Minton (ins 3/26/03, rep 2/22/04)	1903		
McFall, George	Contract 28 (as compassman for Butler Ives)	T15S R4,5W	1852	Comp	
		T16,17,18S R4W			
	Contract 32 (as compassman for Joseph Hunt and Butler Ives for portions)	T2,3,4,5N R1,3W (ext by Ives) (T2,3,4,5N R3W not surv this Contract) (subdv T3,4N by Ives, T2,5N R1W surv by Hunt)	1853		
		T9,10,11,12N R1,2W (R1W surv by Ives, R2W surv by Hunt)			
	Contract 39 (as compassman for portions of the work for George Hyde and Butler Ives)	T34S R1E (ext surv by Hyde)	1854		
		T35S R1,2W,1E (ext surv by Ives) subdv 1W by Hyde)			
		T36S R1-5W, 1,2E (ext 1E and 4,5W surv by Ives) (ext 1,2,3W by Hyde) (subdv 1W,1E, 5W by Hyde)			
		T37S R1-2W,1E (ext 1E surv by Ives) (ext 1,2W by Hyde) (subdv 1W by Ives) (subdv 1E by both)			
		8th Stnd Par South, R1-5W,1-2E			
		T38S R1-2W,1E (1E surv by Ives) (ext 1,2W by Hyde)			
	T39S R1,2E (surv by Ives)				
	T40S R1E (surv by Ives)				
Contract 47 (as compassman for Butler Ives and George Hyde for portions of the work)	T34S R1E,1W (T34S R1E surv by Hyde, T34S R1W surv by Ives)	1854			
	T35S R1E,2W (T35S R2W surv by Ives) (1E surv by Hyde)				
	T36S R2E,4-5W (T36S R4W surv by Ives) (2E, 5W surv by Hyde)				
	T38S R2W				
	T39S R1,2E (surv by Ives)				
McKay, Alexander	Contract 199 (as compassman for James C. Tolman for portions)	T38S R9E (not surveyed this Contract)	1873	Comp	
		T39,40S R10E (T40S R10E not surv this Contract)) (T39S R10E covered in blanket oaths by Alexander McKay, James S. Howard and Chandler Watson as compassmen)			

Surveyor	Contract	Location	Year	/Type	Notes by surveyors
		T31,32S R14E) (covered in blanket prelim oaths by Alexander McKay, James S. Howard and Chandler Watson as compassmen. McKay was the compassman on the final oaths) T37-40S R14W (T37S R14W not surv this Contract) (T38,39,40S R14W surv by Horace G. Hurlburt as compassman) T41S R13W (by Horace G. Hurlburt as compassman)			
McKenzie, Thomas T.	Contract 328 (with A. O. Ecklelson)	T36,37S R19E (surveyed by Eckelson) T38S R18E (not surveyed by McKenzie or Eckelson) T17,18S R30E, ext (surveyed by Eckelson) 3rd Stnd Par S R27-32E (surveyed by Eckelson)	1879		Rep Peoples USDS
McLeod, John D.	Special Instructions	Third Exam of Contract 668 of William E. Campbell	1899		Rep SES
	Special Instructions	Second Exam of Contract 674 of Robert Waln, (instr 6/9/1900)	1900		
	Special Instructions	Exam of Contract 676 of William E. Campbell (ins 5/25/99) (rep 1/10/00)	1899		
	Special Instructions	Third Exam of Contract 682 of Stephen Hungate (ins 18990525) (rep 1/15/00)	1899		
	Special Instructions	Second Exam of Contract 684 of John David and Hezekiah Johnson (ins 7/24/99) (rep 1/15/00)	1899		
	Special Instructions	First Exam of Contract 686 of Edward Sharp (ins 5/25/99) (rep 1/29/00)	1899		
	Special Instructions	First Exam of Contract 692 of Frank Van Winkle (ins 6/21/99)	1899		
	Special Instructions	Exam of Contract 694 of Orville Rankin (ins 8/21/99) (rep 2/5/00)	1899		
	Special Instructions	Exam of Contract 659 of Orville Rankin (ins 8/21/99) (rep2/5/00)	1899		
	Special Instructions	Exam of Contract 696 of William Elliott (ins 8/21/00) (rep 3/2/00)	1899		
	Special Instructions	T33S R7.5E, Retracement of North Bndy of the Klamath Indian Reservation and Meanders of Wood River	1899		
	Special Instructions	First Exam of Contract 697 of Harold Rands (ins 7/11/99) (rep 2/16/00)	1899		
	Special Instructions	Exam of Contract 698 of Hezekiah Johnson and Hugh Smyth (ins 7/11/99) (rep 2/13/00)	1899		
	Special Instructions	First Exam of Contract 699 of George R. Campbell (ins 12/21/99)	1899		
	Special Instructions	First Exam of Contract 700 of John W. Kimbrell (ins 5/9/00)	1900		
	Special Instructions	Exam of Contract 706 of Robert Habersham or Edward Sharp (ins 12/19/99) (rep 2/7/00)	1899		
	Special Instructions	First Exam of Contract 707 of Willard Blakeslee (ins 5/9/00)	1900		

Surveyor	Contract	Location	Year	/Type	Notes by surveyors
McQuinn, John Anderson	Contract 411	T1N R5E	1881		Dem Comp USDS USDMS
	Contract 461	T2S R15E (not surv this Contract) T2S R11E (not surv this Contract) T1N R20E (not surv this Contract) T2N R12E (not surv this Contract)	1882		
	Contract 466 (with George Collier as compassman)	T23,24,25,26S R2W exteriors (by George Collier as compassman) T24,25S R3W (not surv this Contract) T23S R6W (by George Collier as compassman)	1883		
	Special Instructions	T5S R9, 10,11,12E, North Boundary Warm Springs Indian Reservation T6S R12,13E 1st Stnd Par R12,13E	1886		
	Contract 530 (with Frank Campbell)	T6,7,8,9,10S R11,12,13E (T7,11S R13E not surv this Contract, rest shared at random somewhat equally) (exam by Henry Martin 1888) In Warm Springs Indian Reservation (Exam by Henry Martin in 1888)	1887		
	Contract 547	Warm Springs Indian Reservation, Survey West Boundary (Exam by Alonzo Gesner 1890) Wash DC Notes -- Numerous letters.)	1889		
	Contract 585	T4N R7W	1891		
	Contract 601	T4N R6W	1892		
	Contract 615	T1S R6E (exam by William Culver 1893) Wash D. C. Notes - Numerous letters.	1893		
	Contract 626	T2N R11E	1894		
	Contract 633	T34S R18E (exam by Thomas Gerdine (ins 7/7/95) T37S R21E	1895		
	Contract 642	T14S R6,7E (exam by T. R. Hinsdale 1896) T15S R7E	1895		
	Contract 646	T13S R8E (exam by T. R. Hinsdale, 1896) Wash D. C. Notes -- Errors found by Hinsdale; second exam to be done (2nd exam not noted)	1896		
	Mineral Surveys	T6S R45E 2 Mining Claims in Granite Mining District in Baker County in 1904	1904		
	Mineral Surveys	T11S R5E 2 Mining Claims in Santiam Mining District in Linn County in 1904	1904		
	Contract 778 (as compassman for John Wherry)	T5,6N R8W (Contract cancelled by the Commissioner in 1911 and reassigned after compassman John McQuinn also failed to do the job.)	1908		
	Contract 795	T32S R12W (exam by Albert Horton, 1911) T10S R10E, South of Metolius River Wash D. C. Notes -- Office corrections; numerous letters	1910		
	Special Instructions	T5,6N R8W (cancelled by Commissioner January 1911)	1910		

Surveyor	Contract	Location	Year	/Type	Notes by surveyors
Mealey, George Frank	Contract 477 (as compassman for William B. Barr)	T13S R4E	1883	Comp	
	Contract 481 (as compassman for William B. Barr)	T21S R3738E T22,23,24S R37,38E	1883		
Meldrum, Don Edwin	Contract 730 (with Stephen Hungate)	T32,33,34S R44,45E (surv by Hungate) (T32S R45E, T35S R44E rejected) (exams by David Kinnaird 1901, George Kirkpatrick 1907, L. R. Glavis 1907, John Scott Harrison 1909 T32S R43E (surv by Hungate) (rejected) T35S R42E (surv by Hungate) (rejected) T35S R43,44E (surv by Hungate) JCO notes -- purple mimeo or stamped field notes Wash D. C. Notes -- Suspended survey, field corrections, unable to read notations, later accepted; numerous letters	1901	USDS Comp	
	Contract 744 (as compassman for Rufus Moore)	T27S R26,27,28,29.5E (exams by David Kinnaird 1902, S. N. Stoner 1907, and John Scott Harrison 1910) (not approved until 1911) T28S R28,29,29.5,29.75,30E T29S R28,29,29.5,29.75E T30S R28,29,29.5,29.75E JCO Notes -- purple mimeo or stamped field notes, no dependent resurveys by GLO or BLM of these townships Wash D. C. Notes -- Suspended survey, indictments mentioned, later accepted; numerous letters	1902		
Meldrum, James Henry "Henry"	Contract 129 (as compassman for John Meldrum and John McClung for portions)	T15,16S R17,18E (surv by Meldrum)	1869	Rep Comp USDS USDMS SES S G	BLM/Aarseth/2S 7E/1993: -retraced one mile --stones good to fair, some stones larger in one dim than called -one bt wrong species -topo fairly accurate considering terrain -B within 15 min, D long and short -Survey well executed with perm mons BLM/P. G. Griffin?19S 45E/1998: -stones of record size and well marked -no pits recovered -topo ok with very few given -B less than 1 deg, D up to 60 ft short

Surveyor	Contract	Location	Year /Type	Notes by surveyors
				BLM/4S 7W: -bits good, sometimes smaller than actual -B up to 45 min, D short 20 ft/ 1/2 mi BLM/12S 7W: -topo wrong -D accurate on level -Stubbing evident, very erratic
		T13,14S R14,15E (T13S R15E not surv this Contract, T13S R14E surv by Henry Meldrum as compassman for John Meldrum, rest surv by John Meldrum)		
		T14,15S R15,16,17E (ext & subdv T14S 17,18E T15S R17E by Meldrum) (ext and subdv T14S R16E T15S R15,16E by McClung)		
		T14S R14E (surv by Meldrum) T15S R14E (surv by McClung) 2nd Stnd Par South, R12-17E (surv by Meldrum) 3rd Stnd Par South, R17,18E (surv by Meldrum)		
	Contract 166 (as compassman for John Meldrum for portions)	T5S R8W (1stSP only)	1872	
		1st Stnd Par South to the Pacific (R8-11W)		
		North Boundary Coast Indian Reservation, beg e 1/4 cor sec 10 T3S R11W, thence West to Cape Lookout, (surv by Henry Meldrum as compassman)		
		T3,4,5,6,7S R11W Exteriors (surv by Henry Meldrum as compassman)		
		T5S R10W Exteriors and subdivisions (surv by Henry Meldrum as compassman)		
		T5,6,7S R11W subdivisions (surv by Henry Meldrum as compassman)		
		allotments as ordered by Agent		
	Contract 172 (as compassman for John Meldrum)	T11,14S R13E	1872	
		T13,15S R13,14E T13S R15E		
	Contract 178 (with portions by John W. Meldrum as compassman)	T1,2S R6E (surv 1872 and corrections 1873)	1872	
		T3,4S R6,7W (ext by John Meldrum as compassman, subdv by Henry Meldrum) T5S R7W (ext by John Meldrum as compassman, subdv by Henry Meldrum)		
	Contract 205	T19S R44,45E T18,19S R46E T17,18S R43E	1874	
	Contract 226	3rd Stnd Par S R38,39E T14,15,16S R38,39E (T16S R38,39E not surv this Contract)	1875	

Surveyor	Contract	Location	Year /Type	Notes by surveyors
	Contract 252 (as compassman for John Meldrum)	6th Stnd Par S R30-40E T28,29,20S R30-33E T26,27,28S R31,32E T28S R31-33E	1876	
	Contract 253 (with Rufus Moore)	T25S R38,39E (surv by Meldrum) T26-30S R34-36E (ext and half subdv by Meldrum, rest subdv not surv) T27,28S R34,35E (ext by Meldrum, Subdv T27N R34E and T28N R35E surv by Meldrum) T27S R33E (surv by Meldrum)	1876	
	Contract 301	T4,5S R9,10W T4S R11W	1878	
	Contract 334	T24,25S R10E T28S R9,10,11E T29S R9,10,11E T25S RR9E	1879	
	Contract 344 (with Rufus Moore and Frank Campbell)	T16S R13,14,15E (surv by Meldrum) T17S R14,15E (ext surv by Meldrum) (subdv T17S R14E by Moore, Subdv T17S R15E not surv this Contract) T18S R14,15E (ext surv by Meldrum) (subdv T18S R14E by Moore, Subdv T18S R15E not surv this Contract) T19S R12-15E (ext T19S R 14,15E surv by Meldrum, ext T19S R12,13E by Moore, subdv T19S R12, 15E surv by Campbell, subdv T19S R13,14E surv by Moore) T20S R12-15E, (ext T20S R12,13 E surv by Moore, ext T20S R14,15E surv by Meldrum, subdv T20S R12,15E surv by Campbell, subdv T20S R13,14E surv by Moore) T21-26S R13,14E (ext surv by Meldrum) (subdv T21,23-26S R13E by Campbell, subdv T23,24,25,26S R14 E by Campbell, subdv T22S R13E by Moore, subdv T21,22S R14E by Meldrum)	1879	
	Contract 345 (with Rufus Moore)	T21-25S R12E (ext surv by Meldrum, subdv T22,23,24S R12E by Moore, T21,25,26S R12E surv by Meldrum) T23-27S R11E (all surv by Meldrum) T17,18,19,26,27S R10E (ext surv by Moore) (T17,18,19S R10E surv by Moore, T26,27S R10E surv by Meldrum)	1879	
	Contract 380 (with Frank W. Campbell)	T8S R28E (surv by Meldrum) T6,7,8S R29,30E (ext by Meldrum ex T8S R30E) (subdv T6,8S R30E surv by Campbell, rest by Meldrum) T7,8S R31E (ext T8S R31E surv by Campbell, ext T7S R31E by Meldrum) (subdv by Meldrum) T 1,2,3S R46,47E (T1,2S & most exteriors by Meldrum, rest by Campbell)	1881	

Surveyor	Contract	Location	Year /Type	Notes by surveyors
		T1,2N R47E (T1N R47E by Campbell, T2N R47E by Meldrum) (Range line between T1,2N R46,47E resurveyed by Ernest Rands in 1913 under direct system)		
		Wash D. C. Notes -- Senator involved, Supplemental Special Instructions dated 7/30/1913; numerous letters		
	Contract 436 (by Robert R. Hays as compassman)	T1,2,3S R8W (by Robert R. Hays as compassman, ex T3S R8W not surv this Contract)	1882	
		T12S R2E (by Robert R. Hays as compassman)		
		T2S R7E (by Robert R. Hays as compassman)		
		T1,2S R11E (by Robert R. Hays as compassman)		
		T1N R11,12E (by Robert R. Hays as compassman)		
	Contract 450	T1,2S R37,40E T1N R41E	1882	
	Contract 500 (by Robert R. Hays as compassman)	T1N R7,8,9W	1884	
		T2N R9W		
		T3,4S R8W		
		T1,2S R9W		
	Contract 520	T24S R17E	1884	
	Contract 553	T4S R5,6E (Exam by William Odell 1890) (Wash DC Notes, -- Numerous letters)	1890	
	Contract 583	T2,3N R7,8W (exam by Rufus Moore 1892)	1891	
		T4N R8W	1891	
		JCO Notes -- In 1893 Henry agreed to name many individuals as settlers on his plat and in the notes in T3S R7,8W for money paid by Stephen A. D. Puter.		
		Wash D. C. Notes -- Numerous letters		
	Contract 590	T5S R4,5,6E (exam by Alonzo Gesner 1892)	1892	
		T6S R6E		
		Wash D. C. Notes -- Unable to read notations		
	Contract 607	T2N R7,8W (exam by H. L. Collier 1893)	1893	
		T3N R7W		
		T3,4N R8W		
		Wash D. C. Notes -- Numerous letters		
	Mineral Surveys	T8S R3W 9 Mining Claims in no Mining District in Clackamas County in 1895	1895	
	Contract 639 (with Rufus Moore)	T31S R11,12,13E (partly in Klamath Indian Reservation) (surv by Moore) (exam by T. R. Hinsdale, 1896)	1895	
		T33S R7E (surv by Moore)		
		T34S R10,11,12E (T34S R10,11 surv by Meldrum, T34S R12E surv by Moore)		
		T35S R8,12E (T35S R8E surv by Meldrum, T35S R12E surv by Moore)		
		T36S R7.5,8,9E (surv by Meldrum)		
		T30S R8E (surv by Meldrum)		
		Wash D. C. Notes -- Corrections made; numerous letters		

Surveyor	Contract	Location	Year	/Type	Notes by surveyors
	Contract 645 (with George Waggoner)	T26,23,24,29S R19E (T26,29S R19 E surv by Waggoner, rest by Meldrum) T32,23,24S R20E (T32S R20 E surv by Waggoner, rest by Meldrum) T24S R21E (surv by Meldrum) Wash. D. C. Notes - Suspended, later accepted	1896		
	Contract ?? (with Robert R. Hays)	Unknown Contract reported in the Oregonian August 7, 1896.	1896		
	Contract 704 (with Rufus Moore)	T21S R17,18,19E (surv by Meldrum) (exams by William Lightfoot 1899, David Kinnaird 1900) T22S R19E (surv by Meldrum) T31S R19,20,21E (surv by Meldrum) T32S R18E (surv by Meldrum)	1899		
	Contract 713 (with Rufus Moore)	T21,22S R15,16E (surv by Meldrum) (exam by David Kinnaird 1900) T33S R20,21,22E (surv by Meldrum) T32,33,34,35S R27E (surv by Meldrum) T34S R22E (surv by Meldrum) Wash D. C. Notes -- Two Supplemental Special Instructions	1899		
	Mineral Surveys	T9S R16,17E 8 Mining Claims in no Mining District in Crook County in 1900	1900		
	Surveyor General	Appointed April 26, 1901, removed from office March 14, 1903, for actions of fraud	1901		
Meldrum, John William III "Jack"	Contract 115 (with Bynon J. Pengra and David P. Thompson)	T35,36S R9-15E (7th SP South by Thompson) (subdv by Meldrum T35S R9-15E) (ext T35S R9-11 by Meldrum, T35S R12-15E by Thompson) T28S R7E (not surv this Contract) T24S R7,8E (not surv this Contract) T30S R8E (surv by Thompson) T31S R8,9E (not surv this Contract) T32S R9E (not surv this Contract) T33S R10E (not surv this Contract) T34S R10,11E (T34S R10E surv by Meldrum, T34S R11E not surv this Contract) T36S R13,14,15E (surv by Thompson) T37S R14, 15E (surv by Thompson)	1866	Rep USDS Comp	BLM /Dan Nevin/5S 4E/1991: -only stone not found BLM /Boyd Stevenson/29S 11W/2000: -bts, very good, marks still visible, fir tree remains -topo not too good, very few calls -B less than 1 deg, D good, less than 66 ft/mile long BLM /P. G. Griffin/20S 36E/1996: -bt sizes are good -stones sizes ok, marks faint -scant topo -little orig evidence
	Contract 116	T27,28S R13W (T28S R13W not surv this Contract) T26,28S R14W (not surv this Contract)	1866		

Surveyor	Contract	Location	Year /Type	Notes by surveyors
		T21,29,30,31S R11W (T19S R11W not surv this Contract)		
		T21S R12W (not surv this Contract)		
		T20,30S R10W (T30S R10W not surv this Contract)		
	Special Instructions	T21S R12W, 3 DLCs	1866	
	Contract 123 (with William H. Odell, Joseph G. Gray and William B. Pengra) (James A Warner surv one township for Gray as compassman)	T38,39S R14,15E (surv by Meldrum)	1868	
		T35,36S R19,20E (T35S R20E surv by Pengra, rest surv by Odell)		
		T37,38S R16-22E (T37S R16-18E not surv this Contract) (Gray surv T38S R19E using James A. Warner as compassman) (Pengra surv rest)		
		T39S R16,17,18,19,20,21E (T39S R16E surv by Meldrum, rest surv by Odell)		
		8th SP South, T39,40S R16,17,18,19,20E) (surv by Odell)		
	Contract 124 (with David P. Thompson and Bynon J. Pengra)	T20S R11E (not surv this Contract, surv under Contract 131)	1868	
		T21S R10,11E (surv by Thompson with John David as compassman)		
		T22,23S R7E (not surv this Contract)		
		T24S R8E (surv by Thompson with John David as compassman)		
		T25,26S R7,8E (surv by Thompson with John David as compassman)		
		T38,39S R11,12,13,14,15E (surv by John Meldrum)		
	Contract 125	T7S R2E	1868	
		T6S R3E (not surv this Contract)		
		T5S R4E		
		T4S R5E		
	Contract 127 (with John McClung)	T10,11S R15,16,17E (surv by Meldrum)	1869	
		T8,9,10S R17E (surv by Meldrum)		
		T9,10S R14,15,16E (surv by Meldrum)		
	Contract 129 (with John McClung) (with portions by Henry Meldrum as compassman)	T15,16S R17,18E (surv by Meldrum)	1869	
		T13,14S R14,15E (T13S R15E not surv this Contract, T13S R14E surv by Henry Meldrum as compassman for John Meldrum, rest surv by John Meldrum)		
		T14,15S R15,16,17E (ext & subdv T14S 17,18E T15S R17E by Meldrum) (ext and subdv T14S R16E T15S R15,16E by McClung)		
		T14S R14E (surv by Meldrum)		
		T15S R14E (surv by McClung)		
		2nd Std Par South, R12-17E (surv by Meldrum)		

Surveyor	Contract	Location	Year /Type	Notes by surveyors
	Contract 139	3rd Stnd Par South, R17,18E (surv by Meldrum) T11,12,13S R13-17E (ext of all, subdiv of six) T11S R14E T12S R13,14,15E T13S R16E T13,14S R13,14E	1870	
	Contract 141 (as compassman for George W. Newman)	T16S R11,12E T17S R11,12,13E T12S R13E (not surv this Contract)	1870	
	Contract 158 as compassman for David Thompson)	T1S R15,16E	1871	
	Contract 159 (as compassman for David P. Thompson and William Odell)	T2,7,8S R16E T10,11,12S R18E T5,6S R7W (surv by Thompson with John Meldrum as compassman)	1871	
	Contract 166 (with Henry Meldrum as compassman)	T5S R8W (1stSP only)	1872	
	Contract 172 (by Henry Meldrum as compassman for John Meldrum)	1st Stnd Par West to the Pacific (R8-11W) North Boundary Coast Indian Reservation, beg E 1/4 cor sec 10 T3S R11W, thence West to Cape Lookout, (surv by Henry Meldrum as compassman) T3,4,5,6,7S R11W Exteriors (surv by Henry Meldrum as compassman) T5S R10W Exteriors and subdivisions (surv by Henry Meldrum as compassman) T5,6,7S R11W subdivisions (surv by Henry Meldrum as compassman) allotments as ordered by Agent T11,14S R13E	1872	
	Contract 178 (with portions by John W. Meldrum as compassman for Henry Meldrum)	T13,15S R13,14E T13S R15E T1,2S R6E (surv 1872 and corrections 1873)	1872	
	Contract 204 (by Nicholas Walden as compassman for John Meldrum)	T3,4S R6,7W (ext by John Meldrum as compassman, subdiv by Henry Meldrum) T5S R7W (ext by John Meldrum as compassman, subdiv by Henry Meldrum) T15,16,17S R45E (by Nicholas O. Walden as compassman)	1874	
	Contract 210	T15,16,17S R46,47E (by Nicholas O. Walden as compassman) T20S R45,46,47E (not surv this Contract) T21,22S R46,47E (not surv this Contract)	1874	

Surveyor	Contract	Location	Year	/Type	Notes by surveyors
	Contract 220 (with David P. Thompson)	Malheur Indian Reservation, T25S R33E+	1874		
	Contract 225	T16-20S R40E T17,18,19S R41E	1875		
	Contract 244 (by Nicholas O. Walden as compassman)	T25S R33-37E	1875		
	Contract 252	5th Stnd Par S R31-39E 6th Stnd Par S R30-40E T28,29,20S R30-33E T26,27,28S R31,32E T28S R31-33E	1876		
	Contract 259 (by Rufus S. Moore as compassman)	T29,30S R30E	1876		
	Contract 275	T30S R33,34,35E T31-35S R32E (exteriors) T31S R32E (subdv) (not surv this Contract)	1877		
	Contract 354	T31,32S R32E T32S R32.5E	1880		
	Contract 359	9th Stnd Par S R35 E to State Line 8th Stnd Par S R35,34,33,32.75,32.5,32 Range Line R31,32, T37S	1881		
	Contract 379 (with George W. Grace)	T38S R35E (surv by Grace, notary by Meldrum) T38-41S R35E (surv by Grace, notary by Meldrum) T39,40S R44E (surv by Grace, notary by Meldrum) T40S R44,45E (surv by Grace, notary by Meldrum) T39,40S R46E (surv by Grace, notary by Meldrum)	1881		
	Contract 396	6th Stnd Par S R18-29E, R29,5E, R29.75E	1881		
	Contract 408 (with George W. Grace as compassman)	T36S R32.75, 33E T35.5S R32.75E T39S R34E T28S R18,19E T27S R19E T24,30S R19E T29S R18E T37S R32.75E			
	Contract 434 (with George W. Grace as compassman)	T22,23,24,25,26,27S R18E	1882		
	Contract 453 (with George W. Grace as compassman)	T22,23,24,25S R17E T26S R17E	1882		
	Contract 457 (with George W. Grace as compassman)	T23,24,25S R16E T23S R17,18E	1882		
	Contract 463 (with George W. Grace as compassman)	T26S R20E T27S R12,13,20E T27,28S R17E Special Stnd Par from SE cor T27S R25E East to R26-30E	1882		

Surveyor	Contract	Location	Year	/Type	Notes by surveyors
	Contract 490	Range lines between R26&27, 27&28, 28&29, T24SW R18	1883		
	Contract 662	T35.5S R32,32.5E T26S R9W (exam by James Howard, 1897)	1896		
Mensch, Fred Taylor	Contract 751 (with Henry Perkins and Albert Keating)	T24,25,26S R5,6E (need for survey arose when Booth Kelly Lumber Co. purchased the Pengra Road Grant) (exam by J. Frank Warner 1902)	1902	Rep USDS USDMS HES	BLM: -corners well set -B very little distortion -One of the last contract surveyors, a pleasure to retrace his work
	Contract 757	T25S R4,5,6E Wash D. C. Notes -- Numerous letters T29,30S R1W (exams by William Douglass 1906, John Scott Harrison 1908)	1904		
	Contract 766	T32S R3W T21S R6W (not surv this Contract) T40S R13E Wash D. C. Notes -- Suspended survey, field corrections, later accepted; numerous letters	1906		
	Contract 782	T16S R9W (exam by John Scott Harrison, twice) T32S R13W T11S R12,13E T9S R13E T38S R14W T31S R2W T12S R4E (not surv this Contract) Wash D. C. Notes -- Suspended Survey, corrections, later accepted; numerous letters	1908		
	Special Instructions	T30S R2W (exam by John Scott Harrison 1910) T38S R7W	1910		
	Contract 797	T37S R9W, HES 47, Claim of George E Anderson	1910		
	Mineral Survey	T26S R1W (exam by Albert Horton, 1911) T29S R1E Claim of H. L. Acker in T30S Wash C. C. Notes -- Office corrections T34S R7,8W survey one Mining Claim in Galice Mining District in Josephine County in 1910. Fred Mensch surveyed 24 more Mining Claims in Josephine County in 1912-13 He also continued under the Direct System for the GLO for many years.	1910		

Surveyor	Contract	Location	Year	/Type	Notes by surveyors
Mercer, George	Contract 113	2nd Stand Par S R8-11W	1865	Rep Union USDS EX	<p>BLM/Robert Dahl/13S 11W/1889: -probably set every corner -prob meas to face, Chose small trees rather than mark a big tree -D short 20 ft -I felt he ran an E_W line through twnsph. And stubbed N & S.</p> <p>BLM/Aarseth/14S 6W/1991: -stones missing or badly deteriorated with little visible markings (sandstone) -bts ok -some calls 3 ch off, does not call top of ridge -B very good E&W, N&S up to 30 min -D short 15 ft/mile -Mercer finished the subdivision of this township - considering surveyed to N & W bndy - work very good</p>
	Special Instructions	T12S R5W, one DLC, Thomas G Hogues	1867		
	Contract 117	T10S R8,9,10W T11S R9,10,11W	1867		
	Special Instructions	T13S R5W, one DLC, Robert D. Grimsley	1870		
	Contract 134	T11S R8W T11S R9,11W (T11S R9W not surv this Contract)	1870		
	Contract 146	T34S R6,7,9E T33S R6,7E T32S R6E (not surv this Contract) Boundary of Klamath Indian Reservation	1871		
	Contract 163	part on Klamath Indian Reservation T34S R6,7E T35,36S R7E	1871		
	Special Instructions	part on Klamath Indian Reservation T9S R11W, Lighthouse Reservation at Cape Foulweather (reported in newspaper, not in official records.)	1871		
	Contract 167	T36S R10,11,12E, allotments	1872		
	Special Instructions	T13,14S R5W, 4 DLCs	1873		
	Contract 240 (as compassman for John Hurlburt on portions)	Siletz Indian Reservation (Mercer and Woodworth named in newspaper account only) T10S R9,10W subdv T9S R10W R9,10S R9,10W allotments (by Caleb E Cross as compassman) T7,8,9S R11W exteriors (by Caleb E Cross as compassman) T7,9S R11W (by Caleb E Cross as compassman)	1875		
	Contract 277	T14S R7W	1877		
	Contract 300 (with portions by Herman Gradon as compassman)	3rd Std Par S West to Coast (by Herman Gradon as compassman) T13S R10,11,12W	1878		

Surveyor	Contract	Location	Year	/Type	Notes by surveyors
		T14.15.16.17S R12W, exteriors (by Herman Gradon as compassman) T13,14S R11W substitutions			
	Contract 424 (with Victor Hurt as compassman)	T10S R5W (By Victor Hurt as compassman) (survey not done until 1883)	1881		
	Contract 469 (with portions by Victor Hurt as compassman)	T13-16S R6W (13S R6W by Victor Hurt as compassman)	1883		
	Special Instructions	T14S R7,11W (T14S R7W not surv, T14S R11W by Victor Hurt as compassman) exam of George Henderson Contract 440	1885		
Merryman, Herbert Eugene "Bertie"	Mineral Surveys	T4N R48E 8 Mining Claims in Imnaha Mining District in Wallowa County in 1907	1907	USDMS HES	
		T1N R50E, HES 37-0841, Claim of William R. Warnock	1908		
	Special Instructions	T6N R48E, HES 38, Claim of Joseph J. Brown	1908		
	Special Instructions	T2S R52E, HES 39-9012, Claim of Andrew Funk	1908		
	Special Instructions	T2N R51E Herbert E. Merryman surveyed 34 more Mining Claims in Wallowa County in 1913-14	1909		
Meserve, William Nelson "Will"	Special Instructions	T7N R2W, one DLC	1897	Rep USDS	
Metcalf, Robert Baylor	Special Instructions	T35S R2W Table Rock Reservation for Fort Lane	1855	USDS	
Millar, Allan P.	Clerk	Clerk in the Surveyor General's Office of John Preston, appointed in May 1851.	1851	Whig Rep Dr/Clerk	
Miller, Edwin Silius	Clerk	Clerk in the Surveyor General's Office of James C. Tolman in 1883	1883	Dr/Clerk	
Miller, John S.	Special Instructions (cancelled)	T18S R47E, Morton Island (Survey by Paul Jones), (this citation unknown)	1910	USDS	
Miller, William L.	Clerk	Stenographer and Transcribing Clerk in the Surveyor General's Office of John D. Daly on 6/30/1907	1907	Dr/Clerk	
Minthorn, Henry John "John"	Special Instructions from OIA	Special Instructions to begin Indian Allotments at Warm Springs Reservation	1888	IAA	
Minton, Benjamin F. "Ben"	Contract 748 (with Gustave Klaetsch)	T38S R44,45,46,47,48,49E (signed by Minton) (exams by M. P. McCoy 1903, S. N. Stoner 1907) T39S R47,48E (signed by Minton)	1902	USDS	

Surveyor	Contract	Location	Year	/Type	Notes by surveyors
		T38,39S R49E (signed by Minton) JCO Notes -- purple mimeo or stamped field notes, no dependent resurveys by GLO or BLM Wash D. C. Notes -- Suspended Survey, indictments mentioned, U. S. Senator involved, corrections made, later accepted; numerous letters			
Mitchell, Israel	Claim Contract 3	T1N R2,3W (39 Claims)	1852	USDS EX	
	Claim Contract 10	T1N R2,3W (85 Claims) T1S R1,2,3W T1,2S R1E T2S R1W	1853		
	Claim Contract 46 (as USDS, corrected work of Abraham Sulgar)	T1N,1S R1,2E (74 total Claims, including 12 resurveyed by Mitchell) (no Claims surveyed by Sulgar these townships) T1,2S R1,2,3W (Exam by Israel Mitchel 1854, required resurvey by Mitchell in 1854 of 12 Claims) T1,2S R1,2,3W (Exam by Israel Mitchel 1854, required resurvey by Mitchell in 1854 of 12 Claims) T3S R1E (Exam by Israel Mitchel 1854, required resurvey by Mitchell in 1854 of 12 Claims) T1N R4W (Exam by Israel Mitchel 1854, required resurvey by Mitchell in 1854 of 12 Claims)	1854		
	Claim Contract 38 (corrected work of Reuben Ford)	T1N R1,2,3W (17 Claims total) (corrected and finished the work of Reuben Ford) T1N R1E (corrected and finished the work of Reuben Ford)	1855		
	Claim Contract 62	T1N R2,3,4W (16 Claims) T1S R1E, 1,2W T2S R2W	1866		
	Special Instructions	T1S R2W, Exam on Claim Contract 46 of Abraham Sulger)	1857		
	Special Instructions	T1,2N R2,3W, 2 DLCs	1859		
Mohr, August Walter	Mineral Surveys	T9,10S R35E 6 Mining Claims in no Mining District in Baker County in 1904	1904	Fusion USDMS	
	Mineral Surveys	T9,10S R35E 5 Mining Claims in Quartz Gulch Mining District in Grant County in	1904		
Moody, Albert J.	Mineral Survey	T27S R14W, MS 28, Eagle Gold Mine, as compassman for Simon B. Cathcart	1875	Comp	
Moody, Zenas Ferry	Contract 16 (as compassman for James Freeman for portions of the work)	T8,9S R4W (T9S R4W by Zenas F. Moody as compassman)	1852	Whig Rep Comp USDS	
	Contract 16	T10S R2,3,4,W (T10S R2,4W by Zenas F. Moody as compassman)			

Surveyor	Contract	Location	Year	/Type	Notes by surveyors
	Contract 24 (as compassman for James Freeman)	T14S R4,5W (ext) T15S R3,4,5W (ext) T16,17,18S R3,4W (ext)	1852		
	Contract 25 (as compassman for James Freeman)	T13S R1-5W	1852		
	Claim Contract 39 (by Origen Thompson as compassman)	T12,13,14S R1W (total 70 claims) T11,12,13S R2W T12S R3W	1854		
	Contract 51 (by Origen Thomson as compassman)	T11-14S R1E (by Origen Thomson as compassman)	1855		
	Contract 145	T9,14S R2E T1-4N R32-36E (Bndy Umatilla I. R.) T1,2S R32-35E (Bndy Umatilla I. R.) T1N R32-35E T2N R32,34,37E (T2N R37E not surv)	1871		
	Special Instructions	T2N R31,32E, one DLC	1871		
	Contract 165	T3N R33,34,35E T1S-2N R32E T4N R34,35E T2N R33,34,35E allotments	1871		
	Special Instructions	T2N R31,32E, one DLC	1872		
	Contract 184	T4S R24-29E (T4S R29E not surv this Contract) T5S R24E	1873		
	Contract 193	T23,24,25S R29,30E (T23S R29E, T25S R29,30E not surveyed this Contract) T24S R31E (not surveyed in this contract) T23S R26E T23,24S R27E T25N R28E	1873		
	Contract 245 (by George W. Renoe as compassman)	T24S R31,32E exteriors, subdv T24S R31E T25S R32E exteriors	1875		
Moore, Charles E.	Contract 561	T35S R32E	1890	USDS	
Moore, Rufus Scudder	Contract 253 (with Henry Meldrum)	T25S R38,39E (surv by Meldrum)	1876	Rep USDS Comp SES	BLM/P. G. Griffin/19S 45E/1998: -stones of record size and well marked -no pits recovered -ok calls, very few given -B less than 1 deg, D up to 50 ft short -survey followed for only 3 miles, seems to be good work or at least above average.

Surveyor	Contract	Location	Year	/Type	Notes by surveyors
					<p>BLM/Nickerson/40S 2W/1994 -bt desc good -many calls, good on lines actually run -B within 45 min on lines run, stubbed, for example,, the B of the s 1/2 of the line btwn sec 3&4 is due N, the B of the n 1/2 betwn sec 3&4 is N 3-30W. -D very good on lines run, again Moore stubbed enough to set cors. -Moore did very good work on the line he ran, but did not close his survey work.</p> <p>BLM/ Robert Dahl/41S 6E/1991: -stones found and marked -bts well marked, foot blaze -good topo -B within 30 min, D within 20 ft. -few line blazes</p> <p>BLM/Dan Weller/40S 10E/1996: -stones good, bts good -B up to 30 min long, D abt 66 ft long -same old Rufus</p> <p>BLM/Simon/33S 3W/1992: -8 miles retraced -bts good -topo varies widely, pretty good on 1/2 of subdv lines -B up to 5 deg off, D 5 lns to 5 chns -Mr. Moore appears to have utilized shortcuts in subdividing and not checking his closures, causing wide irregularities in corner location.</p> <p>BLM/Dan Weller/40S 10E/1996: -4 mi retraced -good stones -bts good -B 15 to 30 min to left -D about 1 ch long -same old Rufus</p>
		<p>T26-30S R34-36E ext and half subdv by Meldrum, rest subdv not surv) T27,28S R34,35E (ext by Meldrum, Subdv T27N R34E and T28N R35E surv by Meldrum) T27S R33E (surv by Meldrum)</p>			

Surveyor	Contract	Location	Year /Type	Notes by surveyors
	Contract 259 (as compassman for John Meldrum)	T29,30S R30E	1876	
	Contract 344 (with Henry Meldrum and Frank Campbell)	T30S R33,34,35E T16S R13,14,15E (surv by Meldrum) T17S R14,15E (ext surv by Meldrum) (subdv T17S R14E by Moore, Subdv T17S R15E not surv this Contract) T18S R14,15E (ext surv by Meldrum) (subdv T18S R14E by Moore, Subdv T18S R15E not surv this Contract) T19S R12-15E (ext T19S R 14,15E surv by Meldrum, ext T19S R12.13E by Moore, subdv T19S R12, 15E surv by Campbell, subdv T19S R13,14E surv by Moore) T20S R12-15E, (ext T20S R12,13 E surv by Moore, ext T20S R14,15E surv by Meldrum, subdv T20S R12,15E surv by Campbell, subdv T20S R13,14E surv by Moore) T21-26S R13,14E (ext surv by Meldrum) (subdv T21,23-26S R13E by Campbell, subdv T23,24,25,26S R14 E by Campbell, subdv T22S R13E by Moore, subdv T21,22S R14E by Meldrum)	1879	
	Contract 345 (with Henry Meldrum)	T21-25S R12E (ext surv by Meldrum, subdv T22,23,24S R12E by Moore, T21,25,26S R12E surv by Meldrum) T23-27S R11E (all surv by Meldrum) T17,18,19,26,27S R10E (ext surv by Moore) (T17,18,19S R10E surv by Moore, T26,27S R10E surv by Meldrum)	1879	
	Contract 382 (with David Thompson)	T6,9,10S R31E (surv by Moore) T7S R32E (surv by Moore) T1S R43E (surv by Moore) T2S R44E (surv by Moore) T3S R45E (surv by Moore) T2N R39,40E (surv by Moore) T1,2N R42E (surv by Moore) T9S R29E (surv by Moore)	1881	
	Contract 437 (reissued from Jacob Cooper to Rufus Moore with many exclusions and substitutions) (with portions by Frank Campbell as compassman)	Base line East from present terminus to State line 1st Std Par S R34-36E (surv by Cooper) 1st Std Par N R39E to State line (surv by Moore) Auxiliary Meridian between R44 & 45E from 1N North to State Line (surv by T4,5S R35,36,37E T2,3S R35E (surv by Cooper) T1S,1N R36,37E (surv by Cooper) T2N R37,38EE (surv by Cooper)	1882	

Surveyor	Contract	Location	Year /Type	Notes by surveyors
		T3,4,5N R39E (subdv surv by Moore, est surv by Moore with Frank Campbell as compassman)		
		T2,3,4N R44,45E (surv by Moore)		
		T1N R36E (surv by Cooper)		
		T5N R38E (not surv this Contract)		
	Contract 451	T3S R33E	1882	
		T3,4,5S R34E		
		T1,2,3,4,5S R35E		
	Contract 455 (as compassman for William M. Turner for one township)	T36,37S R2E	1882	
		T37,40S R3E (T37S R3E by Rufus Moore as compassman)		
		T38S R18E		
		T37S R19E		
	Contract 475	T40S R1,2W	1883	
		T32,39S R1W		
		T32,33S R1E		
		T33,34,36S R3E		
		T41S R6E		
	Contract 496	T32S R3E	1884	
	Contract 504 (with John W. Hamaker as compassman for portions)	T32-35S R4E	1884	
		T40S R10E (by John Hamaker as compassman)		
		T33S R2,3E (not surv this Contract)		
		T34S R3W		
		T39S R4,5W		
		T35S R7W		
	Contract 570	T34,37S R14W (exams by Martin McCall 1892, William Odell 1893)	1891	
		T35.36.37.38S R13W (T38S R13W not surv this Contract)		
		Wash D. C. Notes -- Survey rejected, later accepted; numerous letters		
	Special Instructions	Second Exam of Contract 557 of Alonzo Gesner, (rep 7/12/1892)	1892	
	Special Instructions	Second Exam of Contract 571 of Peter Applegate (ins 7/21/92) (rep 6/2/92)	1892	
	Special Instructions	Second Exam of Contract 572 of Robert Collier (ins 7/21/92)	1892	
	Special Instructions	Second Exam of Contract 573 of William Bushey (ins 7/21/92) (rep 7/12/92)	1892	
	Special Instructions	Second Exam of Contract 578 of Andrew Porter (rep 7/12/92)	1892	
	Special Instructions	Second Exam of Contract 582 of Manius Buchanan (ins 7/21/92) (rep 7/13/92)	1892	
	Special Instructions	Second exam of Contract 583 of Henry Meldrum (ins 7/21/92) (rep 7/11/92)	1892	
	Contract 637	T40S R1,2E (Exam by T. R. Hinsdale	1895	
	Contract 639 (with Henry Meldrum)	T31S R11,12,13E (surv by Moore) (exam by T. R. Hinsdale, 1896)	1895	
		T33S R7E (surv by Moore)		
		T34S R10,11,12E (T34S R10,11 surv by Meldrum, T34S R12E surv by Moore)		
		T35S R8,12E (T35S R8E surv by Meldrum, T35S R12E surv by Moore)		

Surveyor	Contract	Location	Year	/Type	Notes by surveyors
	Contract 701	T36S R7.5,8,9E (surv by Meldrum) T30S R8E (surv by Meldrum) T39S R6E (Exam by David Kinnaird 1900)	1899		
	Contract 704 (with Henry Meldrum)	T21S R17,18,19E (surv by Meldrum)	1899		
	Contract 713 (with Henry Meldrum)	T22S R19E (surv by Meldrum) T31S R19,20,21E (surv by Meldrum) T32S R18E (surv by Meldrum) T21,22S R15,16E (surv by Meldrum) (exam by David Kinnaird 1900) T33S R20,21,22E (surv by Meldrum) T32,33,34,35S R27E (surv by Meldrum) T34S R22E (surv by Meldrum)	1899		
	Contract 732 (with Malcomb McCown)	Wash D. C. Notes -- Two Supplemental Special Instructions T37S R7E (exam by David Kinnaird 1901)	1901		
	Contract 744 (by Don Meldrum as compassman)	T35S R26,27,29,30E (T35S R26E surv by McCown) T34S R28,21E T37S R29,30,31E (T37S R30,31E surv by McCown) T38S R30,31E (surv by McCown) T31S R7E (surv by Moore) JCO Notes -- purple mimeo or stamped field notes Wash D. C. Notes -- Suspended survey, Attorney involved, Supplemental Special Instructions issued, unable to read notations; numerous letters	1902		
		T27S R26,27,28,29.5E (exams by David Kinnaird 1902, S. N. Stoner 1907, and John Scott Harrison 1910) (not approved until 1911) T28S R28,29,29.5,29.75,30E T29S R28,29,29.5,29.75E T30S R28,29,29.5,29.75E JCO Notes -- purple mimeo or stamped field notes, no dependent resurveys by GLO or BLM of these townships Wash D. C. Notes -- Suspended survey, indictments mentioned, later accepted; numerous letters			
Moore, Isaac Ross, Jr.	Claim Contract 27 (with William Logan)	T13S R3W (surv by both) (87 Claims total, including the Claims under Claim Contract 45) T14S R1,2,3W (surv by both)	1854	Rep USDS	
	Claim Contract 45 (with William Logan)	T4-8S R2,3W (surv by both) (all this Contract surveyed under Claim Contract 27 by Logan and Moores) T3,5S R4W (surv by both) T3,4,6S R5W (surv by both)	1854		
Morrill, Alfred Alonzo	Contract 755	T4N R41E (exam by William Douglass 1906, John Scott Harrison 1908) T6N R44E	1904	Rep USDS	

Surveyor	Contract	Location	Year	/Type	Notes by surveyors
		Wash D. C. Notes -- Suspended survey, corrections made, later accepted; numerous letters			
Morris, William T.	Special Instructions	T1S R1E, Section 15, Toe Island	1869	USDS	
Moulton, Herbert George	Mineral Surveys	T33S R8W 7 Claims in Wolf Creek Mining District in Josephine County	1905	USDMS	
Murphy, Andrew Daniel	Contract 71 (with portions as compassman for Daniel and Matthew Murphy)	T26-36S R14W (Range approx. but close) (Coast Guide Meridian T26-36S) (Exam by Sewall Truax)	1857	Comp	
	Contract 72 (with portions as compassman for Daniel and Matthew Murphy)	T26,27S R13, 14W (Exam by Sewall Truax) (exteriors, surv by Daniel Murphy with Andrew Murphy as compassman) (subdv T26S R13W surv by Matthew Murmhv) T28S R14,15W (surv by Matthew Murphy) (Exam by Sewall Truax) T29S R15 W (surv by Daniel Murphy) (with Andrew Murphy as compassman)	1857		
Murphy, Daniel	Claim Contract 12	T3,4S R4W (60 Claims)	1853	USDS	<p>BLM/Bill Glenn/15S 2W/1988: -good, 2 blazes on bts, no bark scribing- -calls fit well -B&D good to pretty good -Work very good to excellent, found 1 mile to be due north, record</p> <p>BLM/C. Wanless/16S 2W/1993: -B excellent, within 12 min left, D within 25 ft/mile</p> <p>BLM/Wanless/17S 2W/ -bt desc excellent -topo good to excellent -B 20-40 min -D 1 ch bust on E bndy sec 36, probably due to rock bust</p>
	Contract 36 (with portions by Matthew O. Murphy as compassman)	T6-10S R6W (T6, 8S R6W and exteriors of T6-10S R6W surv by Matthew O. Murphy as compassman)	1853		
	Contract 43 (with Matthew O. Murphy)	T15,16,17,18S R1,2W (surv by both)	1854		
	Contract 71 (with Matthew O. Murphy) (with portions by Andrew Murphy as compassman)	T26-36S R14W (Range approx but close) (Coast Guide Meridian T26-36S) (Exam by Sewall Truax) (surv by Matthew)	1857		

Surveyor	Contract	Location	Year	/Type	Notes by surveyors
	Contract 72 (with Matthew Murphy) (with portions by Andrew Murphy as compassman)	T26,27S R13, 14W (Exam by Sewall Truax) (exteriors, surv by Daniel Murphy with Andrew Murphy as compassman) (subv of others by Daniel Murphy with Andre Murphy as compassman) (subdv T26S R13W surv by Matthew Murphy) T28S R14,15W (surv by Matthew Murphy) (Exam by Sewall Truax) T29S R15 W (surv by Daniel Murphy) (with Andrew Murphy as compassman)	1857		
	Contract 82 (with Mathew O. Murphy as compassman)	Estimated Distance 276 miles, Remeasure Baseline R12,13,14E T1,2N R12,13,14E, ext and subdv	1859		
	Special Instructions (with Matthew O. Murphy as compassman)	T1,2N R12,13,14E, DLC surveys. (25 Claims, including Justin Chenoweth claim, the Catholic Mission and the Methodist Mission in The Dalles)	1859		
	Contract 93 (with Matthew O. Murphy as Compassman)	Deschutes Guide Meridian, T1-13S R17,18E 3rd Standard Parallel South T13,14S Ranges 17-15E	1860		
Murphy, Daniel H.	Clerk	Clerk in the Oregon Surveyor General's Office in 1858 and 1859	1858	Dem DS in WA EX Dr/Clerk	
Murphy, Matthew O'Connell	Contract 36 (as compassman for portions for Daniel Murphy)	T6-10S R6W (T6, 8S R6W and exteriors of T6-10S R6W surv by Matthew O. Murphy as compassman)	1853	Dem USDS EX Comp	
	Contract 43 (with Daniel Murphy)	T15,16,17,18S R1,2W (surv by both)	1854		
	Claim Contract 55	T4S R2,3W	1855		
	Special Instructions	T4S R2W, two DLCs, Daniel and Matthew Murphv	1855		
	Claim Contract 77	T4S R2W	1857		
	Contract 71 (with Daniel Murphy) (with portions by Andrew Murphy as compassman)	T26-36S R14W (Range approx. but close) (Coast Guide Meridian T26-36S) (Exam by Sewall Truax) (surv by Matthew)	1857		
	Contract 72 (with Daniel Murphy) (with portions by Andrew Murphy as compassman)	T26,27S R13, 14W (Exam by Sewall Truax) (exteriors, surv by Daniel Murphy with Andrew Murphy as compassman) (subdv T26S R13W surv by Matthew T28S R14,15W (surv by Matthew Murphy) (Exam by Sewall Truax) T29S R15 W (surv by Daniel Murphy) (with Andrew Murphy as compassman)	1857		
	Special Instructions	T4S R2W, one DLC	1864		
	Contract 119 (as compassman for David Thompson, byion Pengra and A. M. Thompson for portions)	T1,2N R19E (subdv by D. Thompson)	1867		

Surveyor	Contract	Location	Year	/Type	Notes by surveyors
	Contract 122 (with portions as compassman for Bynon Pengra and David Thompson)	T2N R20,21E (T2N R20E surv by Pengra with Matthew Murphy as compassman, T2N R21E surv by Thompson) T1,2N R27,28,29E (not surv this Contract) T1,2S R24,25,26 (T1S, 2S R25,26E surv by Pengra with Matthew Murphy as compassman, rest surv by David Thompson) T1,2N R25E (surv by Thompson with John David as compassman) T1S R27E (surv by Thompson with John David as compassman) T2S R 20,21,22,23E (surv by Pengra with John Meldrum as compassman) T3S R21,22,23,24,25E (T3S R21-23E surv by Pengra with John Meldrum as compassman, T3S R24,25E by Thompson with John David as compassman)	1867		
Murray, Lillie Cora	Clerk	Copyist in the Surveyor General's Office of James C. Tolman in 1883.	1883		Dr/Clerk
Myer, Benjamin Franklin "Frank"	Contract 137 (as compassman for Jesse Applegate for portions) (Daniel Applegate as compassman for Jesse Applegate for portions) (with Peter S. O. Applegate and B. F. Myer as compassman for portions)	T37S R3,4,5,6E (T37S R3E not surv this Contract) (T37S R4E surv by McCall as compassman in 1870 with P. S. O. Applegate as compassman, not approved, also a portion of the rest. by Benjamin F. Myers as compassman) (T37S R5E surv by Jesse Applegate 1870, not approved) (T37S R6E surv by Jesse Applegate 1870) T38S R4,5,6,10E (T38S R10E not surv this Contract) (T38S R4E surv by McCall as compassman in 1870, not approved) (T38S R5E surv 1870 by D. W. Applegate as compassman, not approved) (T38S R6E surv 1870 by Jesse Applegate) T41S R1,2,7,8,10,11E (T41S R1,2E by Jesse Applegate in 1870, T41S R7,8,10,11E by Jesse Applegate with Peter S. O. Applegate as compassman in 1871)	1870		Rep Comp USDMS USDS
	Mineral Surveys	T33S R5W 2 Placer Mining Claims in Cayote Mining District in Jackson County	1872		
	Mineral Surveys	T34,35S R 8 W 4 Placer Mining Claims in Galice Creek Mining District in Josephine County from 1872-74	1872		
	Contract 299	T37S R2E, Sec 2 and 11	1878		
	Contract 316	T40S R8E	1879		
Myers, Joseph D.	Clerk	Messenger in the Surveyor General's Office of Elisha L. Applegate in 1869	1869		Dr/Clerk
Neal, John Henry	Contract 529	T34S R24E Warner Lakes and meanders (exam by H. B. Martin in 1888)	1887		Rep USDS

Surveyor	Contract	Location	Year	/Type	Notes by surveyors
	Contract 533	T35-40S R24,25E T24S R31,32E (exam by H. B. Martin in 1888)	1887		
	Contract 634	T25S R32.5E T26S R30,31,32,33E T27S R30,32E T25S R32,32.5,33E Wash D. C. Notes -- This survey was protested, unable to read notations; numerous letters	1895		
Neill, Catherine C. Miss "Cassie"	Clerk	Temporary Transcribing Clerk in the Surveyor General's Office of John C. Arnold to transcribe notes for the Klamath Allotting Agent.	1895	Dr/Clerk	
	Clerk	Clerk in the Surveyor General's Office of William H. Bvars	1902		
Nelson, DeWitt Clinton	Mineral Surveys	Per the Oregon State Department of Geology and Mineral Industries report in 1945, DeWitt Clinton Nelson practiced civil and mining engineering in Baker City from 1878-1945, and became a U. S. Deputy Mineral Surveyor along the way.		Rep USDMS	
Neville, Thomas W.	Mineral Surveys	Appointed a U. S Deputy Mineral Surveyor by the Oregon Surveyor General in May, 1900. Bohemia Mining District	1900	USDMS	
Newby, Henry Ward	Special Instructions	Exam of Contract 634 of John Neal, (instr 11/30/1896, rep 6/9/1897)	1895	SES	
	Special Instructions	First exam of Contract 647 of Manius Buchanan (ins 11/30/96)	1896		
	Special Instructions	First exam of Contract 648 of Eugene Schiller (ins 11/30/96) (rep 6/1/97)	1896		
	Special Instructions	First exam of Contract 650 of James Q. Hunt (ins 11/20/97) (rep 1/17/98)	1897		
	Special Instructions	First Exam of Contract 651 of Peter Applegate (ins 11/30/96)	1896		
	Special Instructions	First exam of Contract 652 of William E. Campbell ins (11/30/96) (rep 5/26/97)	1896		
	Special Instructions	First exam of Contract 655 of Charles Collier (ins 11/30/97) (rep 4/12/97)	1896		
	Special Instructions	First exam of Contract 657 of Peter Applegate (ins 11/30/97)	1896		
	Special Instructions	First exam of Contract 663 of Ormand Fletcher (ins 11/30/96)	1896		
Newman, George W.	Contract 131 (as compassman for David P. Thompson, John B. David, and Bynon J. Pengra for portions)	T5N R26E (surv by David)	1869	Rep Comp USDS	
		T4N R25,26,27,28E (surv by David) (T4N R28E not surv this Contract) T3N R21,22,23E (surv by David) T12,13S R17,18E (surv by David) T12S R34E (surv by David)			

Surveyor	Contract	Location	Year	/Type	Notes by surveyors
	Contract 141 (by John Meldrum as compassman)	T12S R22-28, 32,33E (surv by David) (3rd SP R18-34E surv by David) T13S R29-34E (surv by John B. David with George W. Newman as compassman for T13S R29-32E) T18S R12,13E (surv by Thompson) T14S R11,12E (not surv this Contract) T20S R10,11E (surv by Thompson) T21,22S R11E (surv by Thompson) T16S R11,12E T17S R11,12,13E T12S R13E (not surv this Contract)	1870		
Newsom, John David	Mineral Surveys	T9S R17E 1 Mining Claim in Trout Creek Mining District in 1903	1903	USDMS	
Newsom, John William	Special Instructions	unknown location, \$20 of work	1872	Rep Comp USDS	
Nickerson, George Sumner	Contract 714 (with William Elliott) (12 people involved in fraud) 1902	T31S R25,27,28,29E (all surv by Nickerson) (exam by David Kinnaird 1902) T32S R22,25,28,29E (all surv by Nickerson) T33S R28,29E (all surv by Nickerson)	1899	Rep USDS	
	Contract 752	Wash D. C. Notes -- Suspended, corrections, accepted; numerous letters T39S R21E (exam by C. R. Caudle 1903, William Douglas 1906) Wash D. C. Notes -- Attorney involved, corrections; numerous letters	1902		
Nicklin, Arthur Ingram	Claim Contract 99	T6,7S R5,6W	1859	Rep USDS	
Nicklin, Carl Shirley	Contract 653 (with Winfield Chapman)	T41S R13E (exam by James Howard, 1897) (surv by Nicklin)	1896	USDS	Jackson County: -bts, meat blaze any size, narrow scribe with large radii, chaining notch above BT Scribing
	Contract 664 (with Winfield Chapman)	T23,24,25S R1E (not surveyed this Contract ex for WM, T24-25N, surv by Nicklin) (exam by H. L. B. Atkinson in 1897, J. S. Howard in 1897, and David Kinnaird in 1898 and 1899) T24S R1W (surv by Nicklin) T23,32S R4W (surv by Nicklin) T17,22S R7W (surv by Nicklin) T22S R6W (surv by Nicklin) Wash. D. C. Notes -- Portion was suspended, two additional Special Instructions were issued for correction; numerous letters.	1896		
	Special Instructions	T22S R6,7W, retracements	1897		

Surveyor	Contract	Location	Year	/Type	Notes by surveyors
Noland, James Elias	Special Instructions (with James Currin) (with Laban F. Wooley as compassman for	Umatilla Indian Reservation, boundary and townships (surv by both with Laban F. Wooley as compassman) T 1,2,3N R34E topography (surv by both) T1N R32E topography (surv by both) T3N R35E topography (surv by both) T1S R32-34E (surv by both with Laban F. Wooley as compassman) T2S R33,35E (surv by both with Laban F. Wooley as compassman) T1N R32-35E (surv by both with Laban F. Wooley as compassman) T2N R32-34E (surv by both with Laban F. Wooley as compassman)	1887	USDS	
O'Connor, James	Contract 20 (as compassman for Robert Elder and Kimball Webster)	named by Kimball Webster as his compassman for his portion of this Contract in his book, "Gold Seekers of 49" T3,5S R2W (T3S R5W surv by Webster, T5S R2W surv by Elder T1,3,4,5S R3W (T1,3,4S R3W surv by Webster, T5S R3W surv by Elder) T2-5S R4W (T2,3,4S R4W surv by Elder, T4S R4W surv by Webster)	1852	Comp	
Odell, William Holman	Contract 55 (as Compassman for Ambrose N. Armstrong for a portion)	T5S R8W (as Compassman for one township)	1855	Comp USDS S G SES	BLM/P. G. Griffin/39S 22E/1987: -stones usually fit record size, sometimes well marked, sometimes poorly or not at all, fnd knocked over in small mound of stones. -no bts -few unreliable calls -B, some good some bad -D, sometimes 5 chain bust -These men were in a hurry; their work is careless, corners and lines were stubbed or omitted. Speculation says they may have surveyed part of the township by projecting straight lines and setting corners/ where the lines intersected. It would explain why the B are better than the D, and why there are so few 1/4 cors
	Special Instructions	T6S R7,8W (by Thomas Lovelady as compassman) T2,3S R3W T2,5S R4W T4,5,6S R5W	1860		
	Contract 105	T10S R39,40E Guide Meridian	1864		
	Contract 108	T15,16,20,21,25,28 R39E Guide Meridian T17,18S R1W T17S R1W Meanders McKenzie river	1865		

Surveyor	Contract	Location	Year /Type	Notes by surveyors
	Contract 110 (with William S. Lewis) (with portions by Walter. W. Johnson as compassman)	T4,5N R31-37E (T4N R33E, subdiv., T4N R31,32,33,34E T5N R31,32E ext. by W. Johnson as compassman) (T4N R31,33,35E, T5N R31,32,34,E ext., T5N R31,32,34,35,36,37E ext., by Odell) (T4N R32,35E T%N R33,35,36E subdiv. By Lewis T6N R31-36E (T6N R31-36E ext., T6N R33E subdiv by Odell with W. W. Johnson as compassman) (T6N R331-35E ext., T6N R34,36E subdiv by Odell) (T6N R34,36E subdiv., T6N R36E ext. by Lewis) 1st Stnd Par North, R31-37E (R36E by Odell with W. W. Johnson as compassman) (R31-35,37E by Odell)	1865	
	Contract 114	T4N R34E Baseline, R41-47E T3,4N R35,36,37E T5,6N R37E (not surv this Contract) T4N R31,34E	1867	
	Contract 120 (with Joseph G. Gray) (with portions by William Taft as compassman)	T1N R38, 40, 43-46E (T1N R38E surv by Gray with Walter Taft as compassman, rest surv by Odell) T1S R43,44,45,46E (surv by Gray with Walter Taft as compassman) T2S R45,46E) (surv by Gray with Walter Taft as compassman) T39,40E R27-29S Grande Ronde Guide Meridian (surv by Odell with Walter Taft as compassman) T35S R41-46E 7th Stand. Par. South	1867	
	Contract 123 (with John Meldrum Joseph G. Gray and William B. Pengra) (James A. Warner surv one township for Gray as compassman)	T38,39S R14,15E (surv by Meldrum) T35,36S R19,20E (T35S R20E surv by Pengra, rest surv by Odell) T37,38S R16-22E (T37S R16-18E not surv this Contract) (Gray surv T38S R19E using James A. Warner as compassman) (Pengra surv rest) T39S R16,17,18,19,20,21E (T39S R16E surv by Meldrum, rest surv by Odell) 8th SP South, T39,40S R16,17,18,19,20E) (surv by Odell)	1868	
	Surveyor General	Appointed December 9, 1870, Took office January 10, 1871, Retired March 31, 1874	1870	
	Contract 159 (with David P. Thompson) (John Meldrum as compassman)	T5,6S R7W (surv by Thompson with John Meldrum as compassman)	1871	
	Contract 207 (by Henry C. Perkins as compassman)	T20,21S R26E T18,19,20S R25E T21S R25E	1874	
	Contract 230	T22S R25,26,28,29,30E (not surv this Contract) T21S R27,28E (not surv this Contract)	1875	

Surveyor	Contract	Location	Year	/Type	Notes by surveyors
	Contract 339 (with portions by Vanison Gesner as compassman)	T13S R17,18,19E (not surv this Contract)	1879		
	Contract 348 (with J. P. Currin) (by Levi C. Walker as compassman for those portions surveyed by Odell)	T14,15S R20E T7,8S R14,15E (by Levi Walker as compassman for William Odell) T23S R22,23E (ext by Currin) (subdv T23S R23E by Odell with Levi Walker as compassman) T24S R22,23,24E (ext by Currin) (T24S R22,24E subdv by Currin) (T24S R23E subdv by Odell with Levi Walker as compassman) T20S R27E (surv by Odell with Levi Walker as compassman) T19,20S R28E (ext by Currin) T19,21S R29E (ext by Currin) (T19S R29E subdv by Currin) T19S R30E (ext by Currin, subdv by Odell with Levi Walker as compassman)	1880		
	Special Instructions	Exam of Contract 546 of Charles and Robert Collier, (instr 11/20/1890, rep 1/31/1890)	1890		
	Special Instructions	Exam of Contract 546 of Charles and Robert Collier, (instr 11/21/1890, rep 1/31/1890)	1891		
	Special Instructions	Exam of Contract 550 of Albert Buttolph (ins 11/20/90) (rep 1/31/91)	1890		
	Special Instructions	Exam of Contract 553 of Henry Meldrum (ins 11/20/90) (rep 1/23/91)	1890		
	Special Instructions	Siletz Indian reservation (allotments)	1891		
	Special Instructions	T6S R9W, Siletz Indian Reservation allotments and subdivisions	1892		
	Special Instructions	Exam of Contract 593 of Henry Cooke (ins 10/3/92) (rep 3/1/93)	1892		
	Special Instructions	Exam of Contract 595 of Alonzo Gesner (ins 9/7/93) (rep 11/3/93)	1893		
	Special Instructions	Exam of Contract 596 of Peter Applegate (ins 9/7/93) (rep 1/19/94)	1893		
	Special Instructions	Exam of Contract 597 of Edward Sharp (ins 9/8/93) (rep 1/30/94)	1893		
	Special Instructions	Exam of Contract 598 of Lincoln Wilkes (ins 9/7/93) (11/10/93)	1893		
Odeneal, Arthur Johnson	Clerk	Transcribing Clerk in the Surveyor General's Office of James C. Tolman in 1883-85	1883	Dr/Clerk	
Oliver, Charles E.	Clerk	Special Clerk in the Surveyor General's Office of Douglas W. Taylor	1889	Dr/Clerk	
Oliver, Emery	Special Instructions	Exam of Contract 609 of Manius Buchanan, (instr 9/23/1893, rep 12/8/1894)	1893	SES	
	Mineral Surveys	T13S R20E 7 Mining Claims in no Mining District in Crook County in 1900	1900	USDMS	

Surveyor	Contract	Location	Year	/Type	Notes by surveyors
Omeg, Robert Fred	Contract 761	T4N R38E (exams by William Douglass in 1905 and 1906)	1905	USDS	
	Contract 786	T24S R44E (exam by John Scott Harrison 1910)	1909		
O'Neal, Albert C.	Contract 575	T12,13S R10W (exam by J. C. C. Lewis 1892) (notes of exam in BLM field notes)	1891	Rep USDS SES	
		Wash D. C. Notes -- Field notes corrected; numerous letters			
	Special Instructions	Second Exam of Contract 568 of Albert Wilson, (instr 8/15/1892, rep 11/22/1892)	1892		
	Special Instructions	Exam of contract 584 of Manius Buchanan (ins 18920805) (rep 2/1/93)	1893		
	Special Instructions	Exam of contract 585 of John McQuinn (ins 8/15/92) (rep 5/16/93)	1893		
	Special Instructions	Second Exam of Contract 630 of William Bushey (ins 12/3/94) (rep 1/24/95)	1894		
Osborne, John Thomas Jr.	Special Instructions (as compassman for Thomas S. Lang for portions)	T1,2N R13E, The Dalles Military Reservation, townsite survey	1881	Rep Comp	
Owen, Jason "Jase"	Contract 179 (by Jeremiah B. Welsh as compassman)	T32,33S R7E (surveyed but rejected)	1872	Rep USDS	
		T33,34S R6E (T34S R6E surveyed and rejected) T38,39S R4W			
	Contract 194 (by Josiah Burnett as compassman)	T12S R24,25,26E T13S R23,24,25,26E	1873		
Owen, William Octavius "Billy"	Special Instructions	Third Exam of Contract 674 of Robert Waln, (instr 6/22/1900, rep 7/26/1900)	1900	Rep SES	
	Special Instructions	Second Exam of Contract 692 of Frank Van Winkle (ins 6/22/00) rep 8/24/00)	1900		
	Special Instructions	Second Exam of Contract 699 of George R. Campbell (ins 6/22/00) (rep 8/4/00)	1900		
	Special Instructions	Second exam of Contract 700 of John Kimbrell (ins 6/22/00) (rep 9/17/99)	1900		
	Special Instructions	Second Exam of Contract 707 of Willard Blakeslee (ins 6/22/00) rep 9/17/00)	1900		
Palmer, Mary Belle "Maymye"	Clerk	Noted as a copyist in the Surveyor Generals Office of William Byars, copying the notes of the DLC Surveys of Samuel L. Lovell	1892	Dr/Clerk	
Parsons, William Walter	Clerk	Appointed October 1, 1867, in the Surveyor General's Office June 30, 1868	1868	Dr/Clerk	
Patterson, Andrew Wilson	Claim Contract 36 (with portions by Joseph Latshaw as	T15S R3W (48 Claims total)	1854	Dem USDS Ch Clerk	
		T16S R4W (surv by Joseph Latshaw as compassman)			

Surveyor	Contract	Location	Year	/Type	Notes by surveyors
		T17,18S R3,4W			
	Contract 48 (portions by Joseph Latshaw as compassman)	T20,21S R1,2,3W (T20,21S R1W by Latshaw as compassman)	1854		
	Contract 64 (with portions by Ebenezer E. Haft as compassman)	T19S R1E (with Haft as compassman)	1856		
		T20S R1,2,3E (T20S R1,2E by Haft as compassman)			
		T21S R2,3E (T21S R2E by Haft as compassman)			
	Chief Clerk in Oregon Surveyor General's Office	Appointed by William Chapman in Sept 1859-1861	1859		
	Contract 97 (By Samuel L Campbell as compassman)	T1N R15,16,17E (By Samuel L Campbell as compassman)	1861		
		T2N R15,16,17E (By Samuel L Campbell as compassman)			
		T1S R17E (not surv this Contract)			
Patton, Francis R. "Frank"	Contract 526 (cancelled by new Commissioner)	T17S R33E, cancelled by the Commissioner for Special Deposit reasons T13S R36E T21,22S R37E T21S R38E	1885	Rep USDS	
Payne, Dolphus Skinner	Contract 100	T3,5N R31E T4N R30E	1861	Union Rep USDS	
Pearson, Horace Greeley	Mineral Surveys	T10S R35.5E 3 Mining Claims in no Mining District in Baker County in 1902-03	1902	USDMS	
	Mineral Surveys	T11S R34E 1 Mining Claim in no Mining District in Grant County in 1903	1903		
	Mineral Surveys	7 Mining Claims in no Mining District in Baker County in 1904	1904		
	Mineral Surveys	T13S R42E 3 Mining Claims in no Mining District in Baker and Malheur Counties in 1906	1906		
	Mineral Survey	T7S R35.5E 1 Mining Claim in no Mining District in Grant County in 1906	1906		
	Mineral Surveys	T6S R41E 15 Mining Claims in no Mining District in Union County in 1906	1906		
	Mineral Surveys	T9S R17E 4 Mining Claims in Trout Creek Mining District in Crook County in 1906	1906		
	Mineral Surveys	T8S R38E 9 Mining Claims in Elkhorn Mining District in Baker County in 1908	1908		
	Mineral Surveys	T9S R41E 12 Mining Claims in no Mining District in Baker County in 1908-09	1908		
	Mineral Survey	T11S R40E 1 Mining Claim in no Mining District in Baker County in 1908	1908		
	Mineral Surveys	T7S R42E 6 Mining Claims in no Mining District in Baker County in 1909	1909		
	Mineral Surveys	T13S R42E 8 Mining Claims in no Mining District in Baker County in 1909-10	1909		
	Mineral Surveys	T10S R35.5E 3 Mining Claims in no Mining District in Baker and Grant Counties in 1909	1909		

Surveyor	Contract	Location	Year	/Type	Notes by surveyors
	Mineral Surveys	T9S R35E 3 Mining Claims in no Mining District in Grant County in 1909	1909		
	Mineral Surveys	T11,12S R33E 5 Mining Claims in no Mining District in Grant County in 1909	1909		
	Mineral Surveys	T9S R42E 7 Mining Claims in no Mining District in Baker County in 1910	1910		
	Mineral Survey	T12S R42E 1 Mining Claim in no Mining District in Grant County in 1910	1910		
Pengra, Bynon Johns "B. J."	Surveyor General	Appointed June 13, 1861, Retired March 14, 1865	1861	Rep S G USDS	
	Contract 115 (with John Meldrum and David P. Thompson)	T35,36S R9-15E (7th SP South by Thompson) (subdv by Meldrum T35S R9-15E) (ext T35S R9-11 by Meldrum, T35S R12-15E by Thompson) T28S R7E (not surv this Contract) T24S R7,8E (not surv this Contract) T30S R8E (surv by Thompson) T31S R8,9E (not surv this Contract) T32S R9E (not surv this Contract) T33S R10E (not surv this Contract) T34S R10,11E (T34S R10E surv by Meldrum, T34S R11E not surv this Contract) T36S R13,14,15E (surv by Thompson) T37S R14, 15E (surv by Thompson)	1866		
	Contract 119 (with David Thompson and A. M. Thompson) (with portions surveyed by Mathew O. Murphy as compassman for Bynon Pengra)	T1,2N R19E (subdv by D. Thompson) T2N R20,21E (T2N R20E surv by Pengra with Matthew Murphy as compassman, T2N R21E surv by Thompson) T1,2N R27,28,29E (not surv this Contract) T1,2S R24,25,26 (T1S R25,26E and T2S R26E surv by Pengra with Matthew Murphy as compassman, rest surv by David Thompson)	1867		
	Contract 122 (with David Thompson) (with portions by John David and Matthew Murphy as compassmen)	T1,2N R25E (surv by Thompson with John David as compassman) T1S R27E (surv by Thompson with John David as compassman) T2S R 20,21,22,23E (surv by Pengra with John Meldrum as compassman) T3S R21,22,23,24,25E (T3S R21-23E surv by Pengra with John Meldrum as compassman, T3S R24,25E by Thompson with John David as compassman)	1867		
	Contract 124 (with David P. Thompson and John Meldrum)	T20S R11E (not surv this Contract, surv under Contract 131) T21S R10,11E (surv by Thompson with John David as compassman)	1868		

Surveyor	Contract	Location	Year	/Type	Notes by surveyors
	Contract 131 (with John David and David P. Thompson, with portions by George W. Newman as compassman)	T22,23S R7E (not surv this Contract) T24S R8E (surv by Thompson with John David as compassman) T25,26S R7,8E (surv by Thompson with John David as compassman) T38,39S R11,12,13,14,15E (surv by John Meldrum) T5N R26E (surv by David)	1869		
		T4N R25,26,27,28E (surv by David) (T4N R28E not surv this Contract) T3N R21,22,23E (surv by David) T12,13S R17,18E (surv by David) T12S R34E (surv by David) T12S R22-28, 32,33E (surv by David) (3rd SP R18-34E surv by David) T13S R29-34E (surv by John B. David with George W. Newman as compassman for T13S R29-32E) T18S R12,13E (surv by Thompson) T14S R11,12E (not surv this Contract) T20S R10,11E (surv by Thompson) T21,22S R11E (surv by Thompson)			
Pengra, William Burnham "Billy"	Contract 123 (with John Meldrum, Joseph G. Gray and William H. Odell) (James A. Warner surv one township for Gray as compassman)	T38,39S R14,15E (surv by Meldrum)	1868	Rep USDS	
		T35,36S R19,20E (T35S R20E surv by Pengra, rest surv by Odell) T37,38S R16-22E (T37S R16-18E not surv this Contract) (Gray surv T38S R19E using James A. Warner as compassman) (Pengra surv rest) T39S R16,17,18,19,20,21E (T39S R16E surv by Meldrum, rest surv by Odell) 8th SP South, T39,40S R16,17,18,19,20E (surv by Odell)			
	Contract 130 (with Horace F. Stratton) (by Henry H. Gilfrey as compassman)	T30,31S R13,14E (not surv this Contract)	1869		
		T32,33S R9,13,14E (surv by Pengra, ex. T32S R14E not surv this Contract) T33S R9,13E (surv by Pengra) T34S R9-14E (T34S R9,13,14E surv by Pengra, rest not surv this Contract) T28S R7E (surv by Pengra)			
	Contract 136	T37S R11E (not surv this Contract) T38S R17E T31,32,33,34S R10E	1870		
	Contract 143 (with John McClung)	T17S R1,3,4E (surv by Pengra)	1870		
		T16S R1,2,3,4,5,6W (surv by McClung both, ex T16S R3,4E surv by Pangram) (no oaths or crew given)			

Surveyor	Contract	Location	Year	/Type	Notes by surveyors
		T17S R1W (surv by McClung) T26,27,28,29,30S R14E (T26S R14E not surv this Contract) (ext of all signed by both) (subdv T28,29S R14E surv by McClung, T30S R14E surv by Pangram) T28, 29S S R13,15E (ext of all signed by both) (subdv T29S R13E and T28,29S R15E surv by Pangram, T28S R13E surv by McClung)			
	Contract 216	T27S R14E T34S R19,2020E T33S R17,18,19E	1874		
	Contract 223	T35S R26E 7th SP S T35,36S R26-32E ext T37,38,39S R24E ext T36-39S R25-28E ext T36S R29,30,31E subdv T37,38,39S R24E subdv T39S R26E T39S R25E T36S R30E substitution	1875		
	Contract 239	subdv T32,33S R40E ext T33S R39,40E ext T36S R35E ext T35,36S R33E ext, T35S R32E subdv 33S R39E subdv, T36S R35E subdv, T35,36S R33E subdv T35S R32E	1875		
	Contract 483 (by Sidney S. Stearns as compassman)	T20S R2E (Sidney Stearns signed both the prelim oath and final oath as compassman, but had his name crossed out later on both)	1883		
Perkins, Henry Clay "Clay"	Contract 155 (with William R. Walker)	T16S R6,7W (surv by Perkins)	1871	Rep Populist Dem Comp USDS	
		T17S R7,8W (surv by Perkins) T15,16S R2W (not surv this Contract) T12S R7W (not surv this Contract) T6S R2E (not surv this Contract)			
	Contract 161 (with William Walker)	T13,14,15S R12E (surv by both)	1871		
	Contract 170 (as compassman for John S. Kincaid)	T7,8,9S R18E T9,10,11,12S R19E T7S R19E T10S R20E	1872		
	Contract 190 (as compassman for John S. Kincaid)	T10S R22E	1873		
	Contract 192	T11,12S R22E T7,8S R19E T11,12S R23E	1873		
	Contract 203 (with Joseph Perkins)	T19S R7W (surv by Henry Perkins)	1874		

Surveyor	Contract	Location	Year /Type	Notes by surveyors
		T16S R1E (not surveyed this Contract)		
		T17,18S R8W (not surveyed this Contract)		
		T16S R6W (not surveyed this Contract)		
	Contract 207 (as compassman for William H. Odell)	T20,21S R26E	1874	
		T18,19,20S R25E		
		T21S R25E		
	Contract 212	T18,19,20,21S R24E	1874	
		T18, 19,20S R24E		
		T21S R24E		
	Contract 232	T24,25,26S R26E		
		T26S R27E		
		T23,24S R25E (not surv this Contract)		
	Contract 241	T28,29S R26,27,28E (not surv this Contract)	1875	
		T27,28S R26,27E (not surv this Contract)		
	Contract 242	T27,28S R26,27,28E (not surv this Contract)	1875	
		T26,27S R24,25E		
		T25S R23,24E		
	Contract 255	5TH Stnd Par S R19-22E	1876	
		T26,27S R21,22E		
		T27S R23E		
	Contract 265	5th Stnd Par S R11-18E	1877	
		T25S R18-22E		
		T26S R23E		
	Contract 318	T16S R7W	1879	
	Contract 338	T26S R29-32E		
		T27S R30E		
		T25S R29-32E (not surv this Contract)		
	Contract 349	T24S R32E	1880	
	Contract 444	T20-23S R7,8E	1882	
		T22S R9E		
	Contract 508	T19-22S R6E (no notes of this survey on record) (Exam by Henry Martin 1886) (Wash DC Notes -- Survey rejected, Comm to S. G. 5/29/1887, numerous letters.)	1884	
	Mineral Surveys	T33,34,35S R6,7W 3 Mining Claims in Graves Creek Mining District in Josephine County in 1898-1902 (Exam only)	1898	
	Mineral Surveys	T34S R8W 1 Mining Claim in Galice Creek Mining District in Josephine County in 1900	1900	
	Contract 751 (with Fred Mensch and Albert Keating)	T24,25,26S R5,6E (T26S R5E not surv this Contract) (surv by Perkins) (exam by J. Frank Warner 1902)	1902	
		T25S R4,5,6E (surv by Perkins)		
		Wash D. C. notes -- Numerous letters		
	Mineral Survey	T36S R9W 1 Mining Claim in Silver Creek Mining District in Josephine County in	1902	
	Mineral Survey	T36S R4W 1 Mining Claim in Humbug Mining District in Jackson County in 1904	1904	
	Mineral Surveys	T35S R5W 5 Mining Claims in Louse Creek Mining District in Josephine County in 1904	1904	
	Contract 760	T36S R5W (exams by William Douglass 1906, John Scott Harrison 1908) Wash D. C. Notes -- Suspended survey, corrections made, later accepted; numerous letters	1905	

Surveyor	Contract	Location	Year	/Type	Notes by surveyors
	Mineral Survey	1 Mining Claim in Footh Creek Mining District in Jackson County in 1905	1905		
	Mineral Survey	T39S R1W 1 Mining Claim in no Mining District in Jackson County in 1906	1906		
	Mineral Survey	T23S R2E 1 Mining Survey in Bohemia Mining District in Douglas County in 1907	1907		
	Mineral Surveys	T36S R8W 2 Mining Claims in Briggs Creek Mining District in Josephine County in 1907	1907		
	Mineral Surveys	T34S R8W 6 Mining Claim in Galice Creek Mining District in Josephine County in 1907	1907		
	Mineral Survey	T36S R2W 1 Mining Claim in Blackwell Mining District in Jackson county in 1908	1908		
	Mineral Surveys	T38,39S R9W 3 Mining Claims in Kerby Mining District in Josephine County in 1908	1908		
	Mineral Survey	T38S R2W 1 Mining Claim in no Mining District in Jackson County in 1909	1909		
	Mineral Surveys	T38S R10W 2 Mining Claims in Illinois Mining District in Josephine County in 1910 Henry Perkins surveyed 6 more Mining Claims in Josephine and Jackson Counties in 1912	1910		
Perkins, Joseph	Contract 203 (with Henry C. Perkins)	T19S R7W T16S R1E T17,18S R8W T16S R6W	1874	USDS	
Pershin, George S.	Contract 154 (with George Williams)	T1,2S R28,29,30E (all surv by Pershin)	1871	USDS	BLM/Robert Aarseth/9S 3E/1993: -mons and bts good, -topo fair to good, no ridge calls -B with 3/4 deg, D good, within 10 ft
	Contract 200	T9S R2,3E T10S R1,2E (T10S R1E not surv this Contract)	1873		
	Contract 213	T27,28N R15,16E T29N R16,17E	1874		
	Contract 227	T6N R9W T8N R8W	1875		
	Contract 238	T28S R8,10,11,12W	1875		
	Contract 267	T27-30S R12E (exteriors) T28S R13E (exteriors) T27S R13E (exteriors)	1877		
	Contract 304	1st Stnd Par N R38E T3,4N R37E (exteriors) T4,5N R38E (exteriors) T3S R30,37E (exteriors)	1878		
	Contract 305	T3N R36E (subdv)	1878		
	Contract 313	T2S R30.5E	1878		
	Contract 319	T3S R31E	1879		
	Contract 332	T3S R30,30.5E T4N R37E	1879		
	Contract 340	T3N R37E	1879		
	Contract 346	T3N R17,18E	1879		

Surveyor	Contract	Location	Year	/Type	Notes by surveyors
	Contract 353	T2N R18E T3N R19E	1880		
	Contract 362	1st Std Par S R26-33	1880		
	Contract 373	T4,5S R31E (timber trespass)	1880		
	Contract 390	T4,5S R32E	1881		
	Contract 410	T4,5S R33E	1881		
		T1S R30.5E			
	Contract 430	T3S R32E T4S R30E T5S R33E	1882		
	Contract 606 (with Chancey Gossett)	T12S R3E (exam by B. B. Herrick, 1893) (surv by Pershin) T8S R4E (surv by Pershin) T9S R5,6E (surv by Pershin) Wash D. C. Notes -- Field Corrections; numerous letters	1893		
	Contract 640	T14S R2,3E (exam by T. R. Hinsdale, 1896) Wash D. C. Notes -- Suspended, later accepted; numerous letters	1895		
	Contract 665	T13S R7E (exams by T. R. Hinsdale 1898, Charles J. Haves 1897) T14S R7.5,8E Wash D. C. Notes -- Numerous letters	1896		
	Contract 728 (part finished by William H. Bell as compassman)	T32S R10,11W (exam by David Kinnaird in 1901, H. L. Chandler in 1902, N. B. Sweitzer in 1903, Sidney Blout in 1904, and W. B. Douglass in 1905) (T32S R10,11W corrected by William H. Bell as compassman in 1904) Wash D. C. Notes -- Suspended survey, Senators Mitchell and Fulton involved, field corrections made, 4 Special Supplemental Instructions, later accepted, unable to read notations; numerous letters.	1900		
Philbrick, Arthur	Mineral Surveys	T8S R37E 6 Mining claims in no Mining district in Baker county in 1892-95	1892		BLM/P. G. Griffin/mining claims/1994: -bts ok, some error -B & D good -My recollection of this surveyor is that he was not a troublesome fellow with gross blunders and strange calls. His numbers were generally reliable, but I did not recover many of his corners since he set posts
	Mineral Survey	T3S R35E 1 Mining claim in no Mining District in Grant County in 1894	1894		
	Mineral Surveys	T6S R45E 19 Mining Claims in Granite Mining district in Union County in 1895-96	1895		
	Mineral Surveys	T5S R44E 4 Mining Claims in Jacksonville Mining District in Jackson County in 1895	1895		
	Mineral Surveys	T6S R37E 2 Mining Claims in no Mining District in Baker County in 1895	1895		
	Mineral Surveys	T9S R41E 6 Mining Claims in no Mining District in Baker County in 1896	1896		
	Mineral Surveys	T8,9,10S R35,36,37E 25 Mining Claims in no Mining District in Grant And Bake Counties in 1897-1902	1897		

Surveyor	Contract	Location	Year	/Type	Notes by surveyors
	Mineral Surveys	T12,13S R42,43E 4 Mining claims in no Mining District in Baker County in 1898-1901	1898		
	Mineral Surveys	T8S R36E 12 Mining Claims in Bald Mountain Mining District in Baker County in 1902	1902		
	Mineral Surveys	T10S R35E 9 Mining Claims in no Mining District in Baker County in 1902-1904	1902		
	Mineral Surveys	T9S R16,17E 7 Mining Claims in no Mining District in Crook County in 1902	1902		
	Mineral Surveys	T12S R33E 5 Mining Claims in no Mining District in Grant County in 1902	1902		
	Mineral Surveys	T10S R33E 4 Mining Claims in Elk Creek Mining District in Grant County in 1903	1903		
	Mineral Surveys	T8S R36E 2 Mining Claims in no Mining District in Grant County in 1903	1903		
Pickler, Lemon Albert	Special Instructions	T17S R47E, Sec. 2 & 11, Duncan Island in Snake River	1898	Dem USDS	
Porter, Andrew Lee	Contract 578	T9S R8,9W (exam by James Dewitt 1892, Rufus Moore 1892)	1891	USDS	BLM/11S 4E: -well marked stones slightly smaller than record -bts dist good, B 2-5 deg, some in wrong quad, 1 marked wrong sec. -B 2 deg to right, D up to 100 ft /mi
		Wash D. C. Notes -- Numerous letters, unable to read notation.			
	Contract 600	T9S R7W (exam by W. M. Bushey 1892.)	1892		
	Contract 611	T12S R9W (exam by Henry Collier 1894)	1893		
		Washington D. C. Notes -- Possible field corrections; numerous letters			
	Contract 630	T8S R8W (exam by Henry Collier in 1894 and A. C. O'Neel in 1894)	1894		
	Contract 691 (with Zachariah Derrick)	T9S R9W	1898		
	Contract 703	T9S R9W (exam by David Kinnaird 1900)	1899		
		Wash D. C. Notes -- Supplemental Special Instructions; numerous letters			
	Contract 710 (with Zachariah Derrick)	T22S R1E (surv by Porter) (Exams by David Kinnaird 1900, 1901)	1899		
	Contract 719	T8S R9W (exam by David Kinnaird 1901) (corrections surveyed)	1900		
		Wash D. C. Notes -- Suspended, individual inquiry, Supplemental special Instructions, later accepted; numerous letters			
	Contract 735 (with Charles Branson)	T2,3S R42E (surv by both) (exam by David Kinnaird 1902)	1901		
		Wash D. C. Notes -- Plat corrections; numerous letters			
	Contract 749	T19S R2E (exam by J. Frank Warner, 1902, N. S. Sweitzer 1903) T20S R1,2,3E T21S R2,4E T22S R3,4E T23S R2,3E	1902		
		Wash D. C. Notes -- Numerous letters, Supplemental Specials.			

Surveyor	Contract	Location	Year	/Type	Notes by surveyors
	Contract 764 (with James Sears)	T11S R4E (both signed final oaths) (exams by William Douglass 1907, and John Scott Harrison in 1908 and 1909) T12S R4E (rejected) Wash D. C. Notes -- Errors reported, corrections made, suspended survey, Supplemental Specials, portion rejected; numerous letters	1905		
Porter, David Arthur	Mineral Surveys	T10S R33E 5 Mining Claims in Homestake Mining District in Grant County	1902	USDMS	
	Mineral Surveys	T10S R33E 14 Mining Claims in no Mining District in Grant County in 1902	1902		
Porter, William Miller	Contract 768	T29S R9W (exam by John Scott Harrison 1908) Wash D. C. Notes -- Corrections made, Supplemental Specials; numerous letters	1905	Rep USDS	
Powers, Albert Smith	Contract ??	The Oregon City Enterprise reported that State Legislator A. S. Powers received a Contract from William Odell in 1873.	1873	Rep USDS	
Pownall, J. Addison	Claim Contract 35	T1,2,3S R1,2E	1854	Dem USDS Comp	
		T4S R2E T5S R1,2E T5S R1W T1N R1,2E			
	Claim Contract 61	T5S R1,2,3E T6S R1E	1855		
	Claim Contract 82	T1S R2,3E	1857		
	Contract 84 (as compassman for Nathaniel H. Gates)	Estimated distance 144 miles T3N R28,29,30E, ext T3N R28,29E, subdv	1859		
Preston, John Bower	Surveyor General	Appointed November 22, 1850, arrived May 5, 1851	1851	Whig S G	
Preston, Josiah Walker	Contract 26 (as Compassman for Robert Elder)	T6-10S R5W	1852	Whig Comp USDS	
	Contract 33 (with George Hyde) (Timothy Davenport as compassman for part)	Washington Surveys	1853		
	Contract 40 (with Harvey Gordon) (with John Trutch and Francis M. Wheatley as compassmen)	T6S R1,2E (surv by Josiah Preston with John Trutch as compassman) T7,8,9,10S R1E (surv by Josiah Preston with John Trutch as compassman)	1854		

Surveyor	Contract	Location	Year	/Type	Notes by surveyors
		T19S R1-4W (surv by Harvey Gordon with Francis M. Wheatly as compassman)			
Prichard, R. W.	Contract 195 (part as compassman for Jeremiah Dick)	T14S R21,22W T13,14S R9,10,11,12W (mostly by R. W. Pritchard as compassman) substitutions	1873	Comp	
Putnam, Charles Frederick Jr.	Contract 144 (with Daniel Applegate and Jesse Applegate) (with Charles Putnam and Peter S. O. Applegate as compassmen for portions) CA Contract ??	T38S R4,5,6E (T38S R4E surv by McCall as compassman in 1870, not approved) (T38S R5E surv 1870 by D. W. Applegate as compassman, not approved) (T38S R6E surv 1870 by Jesse Applegate) (these townships were either resurveyed in 1871, or the previous notes from 1870 were refiled) T41S R2,7E (these townships were either refiled or resurveyed in 1871 by Jesse Applegate with Peter S. O. Applegate as compassman) T37S R4E (T37S R4E surv by McCall as compassman in 1870 with Peter S. O. Applegate as compassman, not approved) (previous notes were refiled and approved) T40S R11,12,13,14E (ext. by Jesse Applegate in 1871 with Peter Applegate as Compassman) (Subdv T40S R11,12E by Daniel Applegate in 1871 with Charles Putnam as compassman) T41S R12,13,14E (surv by Jesse Applegate in 1871 with Peter Applegate as compassman) T41S R9,10,11E (surv in 1871 by Jesse Applegate) T48N R2W, CA, Mt. Diablo Meridian, State Bndy near OR T41S R6E (from comments by Robert Dahl in 1991)	1871 1879	Comp USDS	BLM/Robert Dahl/41S 6E/1991: -7 of 8 bts were found, very thin scribe, seem to be roman numerals -B 6 deg cwise to 3 deg ccwise -D within 6-70 ft -Putnam set closing corners on the State Bndy, and retraced same. The closing cors were found 1-3 ch off line. The D to senior cors were good USFS/Steve Parish/1985 dependent survey/CA T7N R23E ~ Decent survey, found most corners with stones and bts well marked. ~ Stubbed and meandered throughout the township ~ 1879 Putnam survey
Rands, Ernest Paul	Contract 641 (with Hezekiah Johnson)	T14S R4E (exam by T. R. Hinsdale, 1896) (surv by Rands) T13S R5,6,7E (surv by Johnson, ext T13S R5E by Rands)	1895	Rep USDS USDMS	

Surveyor	Contract	Location	Year	/Type	Notes by surveyors
		T12S R4,5,6,7E (T12S R4,5E by Rands, T12S R6,7E by Johnson) (T12S R4E with portions 1000 feet out of alignment) Wash D. C. Notes -- Suspended, later accepted; numerous letters			
	Contract 677	T23S R46,47E (exam by George Ball in 1898)	1897		
	Contract 731 (with Hezekiah Johnson)	T28S R42E (exam by David Kinnaird 1901) T29S R41E T40S R37-41E T41S R39,40,41E Wash D. C. Notes -- Accepted, then corrections made to plats, attorney involved; numerous letters	1901		
	Contract 765	T15S R4E (exam by William Douglass 1906) (Attorneys threaten suit upon filing of exam) Wash D. C. Notes -- Attorney involved, Supplemental Specials; numerous letters	1905		
	Contract 775 (as compassman for Geary Kimbrell) (under S. I. 8/7/1909)	T33S R8,9W (exam by Albert Horton 1911) Wash D. C. Notes -- Plat corrections, Supplemental Specials	1908		
	Mineral Surveys	T8S R4E 7 Mining Claims in South Molalla Mining District in Clackamas County in 1908	1908		
	Contract 790	T5S R16E (exams by John Scott Harrison 1910, A. C. Horton 1911) T38S R3W T9S R3E T29S R1W Wash D. C. Notes -- Corrections; numerous letters	1909		
	Contract 791 (with Harold Rands)	T26S15E (surv by E. P. Rands)	1909		
	Contract 800 (with Norman C. White)	T32S R45E (not surveyed this Contract) (all surv 1911-14 by Charles Collier under Group 7) T34S R44E (not surv this Contract) T35S R42,43,44E (not surveyed this Contract)	1910		
	Special Instructions	Exam of Contract 772 of Zachary Derrick and compassman Morris Wygant, (instr 10/11/1912, rep 2/20/1913)	1912		
	Special Instructions	Second Exam of Contract 779 of Zachariah Derrick and compassman Morris Wygant (rep 2/20/13)	1913		
	Special Instructions	Third Exam of Contract 779 of Zachariah Derrick (rep 2/19/13)	1914		
	Special Instructions	Second exam of Contract 784 of William Evans (ins 10/11/12) rep 2/20/13)	1912		
	Special Instructions	Third Exam of Contract 784 of William Evans (rep 7/1/13)	1913		
Rands, Harold Alva "Hal"	Contract 697 (with John David)	T20S R38,39,40,41E (both signed all the oaths) (exams by J. D. McLeod 1899, David Kinnaird 1901, and David Kinnaird 1901) T21S R40,41,42,43E (both signed all the oaths)	1898	Rep USDS	

Surveyor	Contract	Location	Year	/Type	Notes by surveyors
	Contract 791 (with Ernest Rands)	Wash D. C. Notes -- Suspended, then accepted, two Supplemental Special Instructions were issued; numerous letters T26S15E (surv by E. P. Rands)	1909		
Rankin, John Knox	Indian Allotting Agent	Indian Allotting Agent on the Klamath Indian Reservation	1897	Rep IAA	
Rankin, Orville Montgomery	Contract 694	T32S R13E (exam by John McLeod 1899) T35S R9E	1898	USDS	
	Contract 695	Wash D. C. Notes -- Supplemental Special Instructions; numerous letters T32,33S R11E	1898		
	Contract 723	T36S R11E (not surv this Contract) T15S R3E (exam by David Kinnaird in 1901 and another in 1902.)	1900		
Ransom, David William	Contract 175 (with John Fullerton)	T,34,35S R6,7.5E (surv by Ransom) T32,33S R6,7,7.5E (surv by Ransom) T30,31S R12,13W (apparently surv by both) T30S R14W (not surv this Contract) T32S R7E (surv by Ransom)	1872	Rep USDS	
Raymond, David C.	Claim Contact 23	T6S R3,4W (57 Claims total) T7,8,9,10S R2,3,4W	1854	USDS	
Reavis, David Lewis	Mineral Surveys	T1N R50E 1 Mining Claim in no Mining District in Wallowa County in 1902	1902	Dem USDMS	
	Mineral Surveys	T1S R45E 1 Mining Claim in no Mining District in Wallowa County in 1903	1903		
Reese, Joseph D.	Mineral Surveys	T11,13,14S R32E 18 Mining Claims in no Mining District in Grant County in 1903-06	1903	USDMS	
Renoe, George W.	245 (as compassman for Zenas Moody)	T24S R31,32E exteriors, subdv T24S R31E T25S R32E exteriors	1875	Comp	
Riggs, James Berry, Jr.	Contract 405 (with H. Ferguson)	T40,41S R13W (not surveyed this Contract) (Records show this Contract was later issued to William P. Wright .)	1881	Rep USDS	
Rinearson, Abraham Lewis	Contract 196 (as compassman for John Crawford)	T17S R44E T18S R44,45E	1873	Rep Comp	

Surveyor	Contract	Location	Year	/Type	Notes by surveyors
Robb, Bamford	Contract 357 (with Samuel Lackland)	T14S R30-34E (T14S R31E, subdiv T14S R33E, ext T14S R32,33E surv by Robb, rest by Lackland) T15,16S R30,31E (T15S R30E surv by Lackland, rest by Robb)	1880	USDS	
	Contract 366 (with A. O. Eckelson)	T17,18S R28,29,30E (surv by Robb) T16S R27,28E (surv by Robb) T17S R27E (surv by Robb)	1880		
	Contract 383 (with Herman Gradon)	T10S R29,32,33,34E (T10S R29E surv by Robb, rest by Gradon) T11S R31,33,35E (surv by Gradon) T12S R32-35E (T12S R35E surv by Robb, rest by Gradon) T13S R35E (surv by Robb)	1881		
Roberts, Charles Elmer "Charley"	Contract 759	T27S R2W (exams by William Douglass 1906, John Scott Harrison 1908) Wash D. C. Notes -- Suspended survey, corrections made, later accepted; numerous letters	1904	Rep USDS	
Robinson, Thaddeus Pulaski	Special Instructions (with A. W. Thompson and George H. Van Cleft as compassmen)	Oregon/California Boundary, R13W to R1E. A temporary boundary with monuments to guide taxpayers and voters.	1854	USDS	
Rodolf, Frederick William "Barney"	Special Instructions	Exam of the Oregon/California border and the conflicting surveys, under Group 14, including T41S R2W of Eugene Henry, among others. (instr 6/14/1913, rep 1/24/1914)	1913	SES	
Rowland, John William	Clerk	Assistant Draftsman in the Surveyor General's Office of John Arnold and Robert Habersham, 1895-97	1899	Dr/Clerk Ch Clerk	
	Chief Clerk	Chief Clerk in the Surveyor General's Office of John Daly	1905		
Rowland, William L.	Contract 404 (as compassman for William P. Wright)	T26,27S R11W (not surv this Contract) T37S R15W (by William L. Rowland as compassman) T37,38S R14W (by William L. Rowland as compassman) T31S R11W (not surv this Contract)	1881	Comp	
	Contract 405 (as compassman for William P. Wright)	T40S R13W (by William L. Rowland as compassman) T41S R13W (by William L. Rowland as compassman)	1881		
	Contract 435 (as compassman for William P. Wright)	T29S R12W (by William L. Rowland as compassman)	1882		

Surveyor	Contract	Location	Year	/Type	Notes by surveyors
	Contract 442 (as compassman for William P. Wright)	T31,39S R14W (by William L. Rowland as compassman) T2,3,5S R10W (by William L. Rowland as compassman) T3,5,31S R11W (by William L. Rowland as compassman) T30S R13W (by William L. Rowland as compassman) T31S R11W (by William L. Rowland as compassman)	1882		
Rudd, Arthur Horace	Special Instructions	T2N R49E, HES 46, Claim of Fred A. Gaylord	1909	Dem Rep HES USDMS	BLM/Phillip G. Griffin/T6S R45E/1994, mining claims ~stones, marked and unmarked ~BTs trees, scribed, erratic B & D ~work "sloppy and undependable"
	Special Instructions	T1N R50E HES 42, Claim of Clem Marks	1910		
	Special Instructions	T2N R51E HES 45, Claim of George B. Robertson	1910		
	Special Instructions	T1S R50E HES 43, Claim of Alfred P. Marks	1910		
	Special Instructions	T2S R50E HES 41, Claim of Fred Jensen	1910		
	Special Instructions	T1N R50E HES 48, Claim of J. A. Grimes	1910		
	Special Instructions	T1N R50E HES 44, Claim of Emery A/. Mace	1910		
	Special Instructions	T1N R50 E HES 54, Claim of Walter S. Brockman	1910		
	Special Instructions	T1N R50E HES 56, Claim of James Wisenor	1910		
	Special Instructions	T4S R48E HES 50, Claim of E. G. Knowlton	1910		
	Special Instructions	T4S R48E HES 51, Claim of G. L W. Keener	1910		
	Special Instructions	T4S R48E HES 52, Claim of A. W. Landers	1910		
	Special Instructions	T4S R48E HES 53, Claim of Horace J. Butler From 1911-15, Arthur H. Rudd surveyed 10 Mineral Surveys containing 44 Mining Claims in Wallowa County. He also surveyed 12 more HES Claims in 1911-12	1910		

Surveyor	Contract	Location	Year	/Type	Notes by surveyors
Rumsey, James Llewellyn	Contract 447	T4,5S R9,10E	1882	USDS	BLM/P. G. Griffin/33S 25E/1989: -retraced entire twnshp -set stones in MOS with state and pit -fnd nearly all cors on twnshp bndy. The interior of the twnship seems fraudulent. Found some unmarked stones apparently stubbed in from the S bndy. These stones identifiable by position and lack of other stones. -This man knows what is in the interior. He has seen it but does not know where it is, as he has not measured to it. B within 1 day on mt. D
	Contract 465	T6S R9,11,12,13,14E T31S R23,24,25,26E T32S R24,25,26E T33,34S R25,26E	1883		
	Contract 487	T29,30S R22,23,24E	1883		
Russell, James Allen	Contract 503 (as compassman for William Barr)	T6S R44,45E (by James A. Russell as compassman)	1884	Dem Comp	
Sanderson, Edward Wavell	Contract 368	T6S R24-28E	1880	Dem Rep USDS	
	Contract 417	T3S R19E T1S R21E T4S R29E T5S R27,28,29E	1881		
Sartwell, Dugald Stewart "D. S."	Contract 241	T40S R13W	1875	Dem USDS	
Saunders, William N.	Contract 322	T40S R7W	1879	USDS	
Saxton, Willard Roy "Roy"	Special Instructions	T4N R28E, Sec. 3,10,15,22, farm tracts	1906	USS	
Schiller, Eugene	Contract 648	T1S R42E (exams by Henry Newby 1896, Charles J. Hayes 1897) Wash D. C. Notes --- Not sure this is No. 648, unable to read some of the notations	1896	USDS	
	Contract 673	T38S R6W (exam by David Kinnaid, 1898)	1896		
Scholfield, Socrates	Claim Contract 93	T21S R12W, two DLCs	1859	Whig USDS Dr/Clerk	
	Clerk	Draftsman in the Surveyor General's Office of William W. Chapman, 1859-60	1859		

Surveyor	Contract	Location	Year	/Type	Notes by surveyors
Scoggin, George R.	Contract 737 (with William Elliott)	T6S R9,10W (not surveyed this Contract) (cancelled and given to Morris Wygant in 1904)	1901	USDS	USDMS
	Mineral Surveys	T11S R4E 11 Mining Claims in Quartzville Mining District in Linn County in 1901	1901		
	Mineral Surveys	T8S R37E 5 Mining Claims in Cracker Creek Mining District in Baker County in 1901	1901		
	Mineral Surveys	T8S R35.5E 5 Mining Claims in no Mining District in Grant County in 1901	1901		
Scrafford, Eleanor J. Seaman	Clerk	Copyist in the Surveyor General's Office of James C. Tolman in 1883-85	1883	Dr/Clerk	
Sears, James Manford "Manford"	Contract 764 (with Andrew Porter)	T11S R4E (both signed final oaths) (exams by William Douglass 1907, and John Scott Harrison in 1908 and 1909) T12S R4E (rejected) Wash D. C. Notes -- Errors reported, corrections made, suspended survey, Supplemental Specials, portion rejected; numerous letters	1905	Dem USDS	
Seymour, Allan M.	Clerk	Clerk in the Surveyor General's Office of John Preston	1853	Whig Dr/Clerk	
Sharp, Edward Franklin	Contract 562	T6,7N R3W (Resurveyed the work of Clark Smith under Contract 291 in 1878) (exam by James DeWitt 1891, Alonzo Gesner 1891)	1891	USDS	BLM/Robert Dahl/13S 9W/1991: -stones well marked, as found in mound of stones -line trees marked chest height -bts ok, well scribed, 1 wrong quad -good topo -B very good, D good, stubbed some lines -found some blazing chest to head high
		T15S R2E Wash D. C. Notes -- Numerous letters			
	Contract 597 (with Frank H. Sharp)	T1S R6W (surv by Frank Sharp) (exam by William Odell 1893) Wash D. C. Notes -- Numerous letters	1892		
	Contract 617	T33S R4,5W (exam by Henry Collier, in 1893 and again in 1894) T34S R7W Washington D. C. Notes -- Survey Suspended, later accepted; numerous	1893		
	Contract 636	T22S R46E (exam by T. R. Hinsdale, 1896) T21,22S R20E	1895		
	Contract 661	T13S R8W (exams by David Kinnaird in 1898 and 1898) T15S R7W Wash C. Notes -- Returned for corrections	1896		
	Contract 670	T13S R9W (exam by William Lightfoot 1899)	1897		

Surveyor	Contract	Location	Year	/Type	Notes by surveyors
	Contract 686	T5S R13E (exams by David John McLeod 1899	1898		
	Contract 706	T6S R17E (exam by John McLeod 1900) T11S R15E Wash D. C. Notes -- Supplemental Special Instructions.	1899		
	Contract 756	T9S R14E (exams by William Douglass in 1905 and 1906, John Scott Harrison in 1908) T13S R12E T14S R11E Wash D. C. Notes - Suspended survey, corrections made, later accepted; numerous letters	1904		
Sharp, Frank Howland	Contract 597 (with Edward F. Sharp)	T1S R6W 7 (surv by Frank Sharp) (exam by William Odell 1893)	1892	USDS	BLM/Bill Glenn/20S 2W/1988: -good marked stones -bts good, 2 blazes, no bark scribing -topo good, B fair, D pretty good -fair surveyor
	Contract 610	Wash D. C. Notes -- Numerous letters T1S R8,9W (exam by H. L. Collier 1893) Washington D. C. Notes -- Plat corrections made; numerous letters	1893		
	Contract 618	T20S R2W (exam by Henry Collier 1894) T35S R5W	1893		
Sherlock, Thomas Henry, Jr.	Contract 286	T32S R17E	1878	USDS	
Sherwood, Daniel Andrew "Andrew"	Mineral Surveys	Noted in newspapers working in Oregon as a U. S. Deputy Mineral Surveyor at Dufur, 1906-07	1906	Prohib USDMS	
Shipley, William J.	Clerk	From 7/1/1872 to 7/1/1875 in the Surveyor General's Office	1872	Dr/Clerk	
Shoenberg, Peter				unkn	
Shook, Robinson Smith "Robert"	Claim Contract 102 (as compassman for Ralph Wilcox on portions)	T1,2S R1W (portions by Shook and W. V. J. Johnson as compassmen) T1,2N R1,W (portions by Shook and Johnson as compassmen) T1,2S R1,2W (portions by Shook and Johnson as compassmen) T1,2N,1S R3W (portions by Shook and Johnson as compassmen) T2S R2,3,4W (portions by Shook and Johnson as compassmen) T1N R4W (portions by Shook and Johnson as compassmen)	1859	Comp	

Surveyor	Contract	Location	Year	/Type	Notes by surveyors
Short, Robert Valentine	Claim Contract 16	T3S R1,2W (31 Claims total)	1853	Dem Rep USDS	
		T4S R1,2W T5S R1,2,3W			
	Claim Contract 37	T3,5S R1W (33 Claims total)	1854		
		T4S R2W			
	Claim Contract 72	T2S R3,4,5W	1856		
		T3S R2W T3,4,5S R4,5W			
	Contract 85	T1N R5,6E T2N R6,7,8E T3N R8E	1859		
	Special Instructions	2 DLC's, location unknown	1863		
Shunk, Edward Reynolds	Contract 54 (as compassman for George Hyde for portions)		1855	Comp	
Simmons, Alfred H.	Contract 176 (as compassman for George Williams)	T5,6N R37,38E	1872	Dem USDS Comp	
	Contract 327 (cancelled)	T1N R41,42E (all Contract cancelled) T1S R40-43E T2S R44E T3S R45E	1879		
Simmons, Isaac James "Ike"	Contract 624 (rejected)	T27S R41,42E (exam by Thomas Gerdine 1895) Wash D. C. Notes -- Rejected 1898; numerous letters	1893	USDS	
Simons, Nelson "Doc"	Claim Contract 32	T12S R1,2W (no DLC surveys were found in these townships by Nelson Simons) T13S R1W (no DLC surveys were found in these townships by Nelson Simons)	1854	USDS	
Simpson, Benjamin Franklin	Surveyor General	Appointed February 28, 1874, Took over April 1, 1874, moved to Portland April 1, 1875, retired April 27, 1878	1874	Dem Rep S G	
Simpson, Elnora Thurston "Nora"	Clerk	Clerk in the Surveyor General's Office of Benjamin Simpson in 1877	1877	Dr/Clerk	
Simpson, Grover Benjamin	Clerk	Messenger in the Surveyor General's Office of his father, Benjamin F. Simpson, in 1874-76 and James Tolman in 1879	1874	Dr/Clerk	
Simpson, Samuel Leonidas "Sam"	Clerk	From April 15, 1874-June 30, 1874	1874	Dr/Clerk	
Simpson, William Milton "Will"	Clerk	Clerk in the Surveyor General's Office of Benjamin Simpson in 1875	1875	Rep Dr/Clerk	

Surveyor	Contract	Location	Year	/Type	Notes by surveyors
Skinner, Alonzo Albert	Transcribing Clerk	Transcribing Clerk in the Surveyor General's Office of Elisha Applegate. In office 3 months 15 days in 1866-67	1866	Whig Rep Dr/Clerk	
Slang, Charles Albert	Contract 793	T22S R12W, three Sections total (exam by Albert Horton, 1911)	1910	USDS	
Slusher, Thomas Winfield Scott	Contract 284	T3S R11E T2S R10E	1878	Dem USDS	
Smith, Alleck C.	Claim Contract 22	T5S R4W	1854	Dem USDS USS Dr/Clerk	
	Contract 65	T2,4S R5W T1,2,3S R5W T7,8,9,10S R6W	1856		
	Special Instructions	9 DLC's, location unknown	1863		
Smith, Clark	Contract 153 (as Compassman for William E. Smith for	1st Standard Parallel, T4,5N R4,5,6,7,8W (by Columbus Smith as compassman) T3,4N R3,4W (T3N R3W subdv by Clark Smith as compassman) (rest by Columbus Smith as compassman)	1871	Rep USDS	
	Contract 254 (as compassman for John Campbell)	T3,4N R5W, (as compassman for John Campbell)	1876		
	Contract 291	T3N R5W T5N R5W T6N R3W (surveyed but cancelled in 1890 by Commissioner) T7N R3W (surveyed but cancelled in 1890 by Commissioner)	1878		
	Contract 307	T10S R7,8W T12S R7W T11S R10W	1878		
Smith, Columbus	Contract 153 (as Compassman for William E. Smith for	1st Standard Parallel, T4,5N R4,5,6,7,8W (by Columbus Smith as compassman) T3,4N R3,4W (T3N R3W subdv by Clark Smith as compassman) (rest by Columbus Smith as compassman)	1871	Rep Comp	
Smith, Hiram Wesley Sr.	Contract 66 (as compassman for Samuel Snowden for portions)	1S-3N R10W Coast Meridian) (surv by Hiram W. Smith as compassman) T1S,1N R7-10W baseline) (surv by Joshua Elder as compassman)	1856	Comp	
	Contract 67 (as compassman for Samuel D. Snowden for	T1,2,3N R9,10W (T1,2,3N R10W surv by Snowden, rest not surv)	1856		

Surveyor	Contract	Location	Year	/Type	Notes by surveyors
		T1,2S R9,10W (ext by Charles Handley as compassman) (T1S R10W subdivisions surv by Hiram Smith and Lewis L. Terwillegar as compassmen)			
Smith, Lewis D.	Contract 426	T18S R9,10W (USDS Laban Wheeler, who had just surveyed the exteriors of T18S R8W, was the Notary for both the prelim. and final oaths)	1881	Dem USDS	
	Contract 505 (by Charles E. Hill as compassman)	T17S R9W	1884		
Smith, Robert Glenn "Rob"	Clerk	Transcribing Clerk in the Surveyor General's Office of James Tolman in 1880	1880	Rep Dem Dr/Clerk	
Smith, William	Clerk	Messenger in the office of Surveyor General Bynon Pengra in 1863.	1863	Dr/Clerk	
Smith, William Edmund	Contract 153 (by Columbus Smith and Clark Smith as compassmen)	1st Standard Parallel, T4,5N R4,5,6,7,8W (by Columbus Smith as compassman) T3,4N R3,4W (T3N R3W subdv by Clark Smith as compassman) (rest by Columbus Smith as compassman)	1871	USDS	Jerry Olson/c. 1882/3N-3W: Bark scribed, but left a chaining notch into the wood.
Smith, William P.	Contract 675 (rejected)	T16S R11W (exam by W. J. Lightfoot 1899, David Kinnaird 1901, William Douglass 1905)	1897	USDS	
	Contract 675 (rejected)	Wash D. C. Notes -- Survey rejected; numerous letters			
Smyth, Hugh Hanna Jr.	Contract 698 (with Hezekiah Johnson)	T23S R40,41,42E (T23S R40,41E surv by both) (all ext surv by Johnson) (exam by John McLeod 1899) T24S R40,41E (subdv surv by both) T26S R44E (surv by both) T28S R41E (surv by both) Wash D. C. Notes -- Corrections made, Supplemental Special Instructions were issued.	1899	USDS	
Smyth, Sidney	Contract ?? (with James F. Case)	Unknown Contract reported in the August 7, 1896 issue of the Oregonian.	1896	USDS	
	Contract 682 (with Stephen H. D. Hungate)	T24S R46E (all Contract surv by both) (exam by George Ball in 1898, David Kinnaird in 1898, and J. D. McLeod in 1899) T25S R44E (surv by both) T26S R41,42, 43,44,45E (surv by both)	1898		
Snowden, Samuel D.	Claim Contract 6	T4,5S R1,2,3W (75 total Claims) T3S R2W T6S R1E,2W	1853	USDS	

Surveyor	Contract	Location	Year	/Type	Notes by surveyors
	Claim Contract 44	T7S R1E T3S R3,4W (118 total claims) T4,5,6S R1,2,3W	1854		
	Claim Contract 65	T2,3S R3,4W (28 total Claims)	1855		
	Contract 66 (by Joshua Elder and Hiram Smith as compassmen)	1S-3N R10W Coast Meridian (surv by Hiram W. Smith as compassman)	1856		
	Contract 67 (by Lewis L. Terwilliger, Charles Handley and Hiram Smith as compassmen for portions)	T1S,1N R7-10W, Baseline extension) (surv by Joshua Elder as compassman) T1,2,3N R9,10W (T1,2,3N R10W surv by Snowden, rest not surv)	1856		
	Claim Contract 98	T1,2S R9,10W (ext by Charles Handley as compassman) (T1S R10W subdivisions surv by Hiram Smith and Lewis L. Terwilliger as compassmen) T4,5,6,7,8S R1E (36 total Claims) T9S R1,2E T3,4,5,6,7,8S R1W T3,4,5,S R2W T7S R3,4W	1859		
Soehren, William Lloyd "Lloyd"	Contract 750 (with Marion Wilkes and Lincoln Wilkes)	T23S R4,5E (all signed the oaths) (exam by J. Frank Warner 1902) T24S R3,4E (all signed the oaths)	1902	USDS	
Sparks, Harriett Ella, Mrs. "Ella"	Clerk	Temporary Transcribing Clerk in the Surveyor General's Office of John C. Arnold to transcribe notes for the Klamath Allotting Agent.	1895	Rep Dr/Clerk	
Sperry, Edwin Anson	Mineral Surveys	TD8S R35.5E 9 Mining Claims in Granite Mining District in Grant County in 1899	1899	USDMS	
Sprague, Elisha W.	Mineral Survey	T27S R14W, MS 28, Sprague and Norman Gold Mine (E. W. Sprague was the Claimant on the mine)	1873	Comp	
Stanley, Frank Dennis	Mineral Surveys	T9S R35E 14 Mining Claims in no Mining District in Grant County in 1901-02 Southwest of Sumpter	1901	USDMS	
	Mineral Surveys	T10S R35E 13 Mining Claims in no Mining District in Grant County in 1903 West of Sumpter	1903		
	Mineral Surveys	T12S R33E 2 Mining Claims in Dixie Mining District in Grant County in 1904 in the Dixie Mining District	1904		
	Mineral Surveys	T9S R39E 1 Mining Claim in no Mining District in Baker County in 1904 at Baker	1904		
	Mineral Surveys	T9S R35E 4 Mining Claims in no Mining District in Grant County in 1904 Southwest of Sumpter	1904		

Surveyor	Contract	Location	Year	/Type	Notes by surveyors
Stearns, Sidney Sumner "Sid"	Contract 483 (as compassman for William B. Pengra)	T20S R2E (signed both the prelim oath and final oath as compassman, but had his name crossed out later on both)	1883	Comp	
Stevenson, Henry John	Contract 132 (with M. L. McCall)	T7N R5W (surv by both)	1869	Wkngmn USDS	
	Contract 181	T3N R1W (not surv this Contract) T5N R4,5,6,7W T6N R4,5,6W T7N R4,9W T8N R7,8W (T8N R8W not surv this Contract)	1872		
	Contract 218	T6N R4W T7N R6W (not surv this Contract)	1874		
Stone, John Harvey	Contract 235 (by George W. Cradlebaugh as compassman)	T4,5,6S R40E (all Contract surv by George W. Cradlebaugh as compassman) T4,5,6,7S R41E (T4,5S R41E not surv this Contract) T2,3S R40E (not surv this Contract) T8S R41,42E	1875	USDS	
Stoner, Sidney Nicholson	Special Instructions	Exam of Contract 674 of Robert Waln, (rep 9/16/1907) (Made 7 more Exams in Oregon in 1907)	1907	SES	
	Special Instructions	Second exam of Contract 736 of Alonzo and Frank Gesner (rep 6/1/07)	1907		
	Special Instructions	Second exam of Contract 739 of Stephen Hungate	1907		
	Special Instructions	Seventh exam of Contract 740 of Alonzo and Frank Gesner (rep 5/31/07)	1907		
	Special Instructions	Eighth exam of Contract 740 of Alonzo and Frank Gesner (rep 10/30/07)	1907		
	Special Instructions	Second exam of Contract 744 of Rufus Moore (rep 11/7/07) (under indictment at the time.)	1907		
	Special Instructions	Fourth exam of Contract 747 of George Waggoner (rep 09070525)	1907		
	Special Instructions	Second exam of Contract 748 of Gustav Klaetsch and Ben Minton (rep 11/9/07)	1907		
	Special Instructions	First exam of Contract 758 of Morris Wygant (6/3/1907)	1907		
Stout, Mary Elizabeth	Clerk	Transcribing Clerk in the Surveyor General's Office of William Henry Byars,	1893	Dr/Clerk	
Stout, Ray Lewis	Contract 753	T38S R3W (no notes on file for this Contract) (exam by William Douglass 1905, John Scott Harrison 1908) (rejected 1908) Wash D. C. Notes -- Rejected Survey, corrections made; numerous letters	1904	USDS	

Surveyor	Contract	Location	Year	/Type	Notes by surveyors
Stowell, Alfred Wilson	Chief Clerk	From January 10, 1871 to March 31, 1874 in the Surveyor General's Offices of Elisha Applegate and William Odell. From February 9, 1874 to June 30, 1879 in the surveyor Generals Offices of Benjamin Simpson and James Tolman.	1871	Ch Clerk	
Stowell, George	Draughtsman	From May 6, 1869-June 30, 1874 in the Surveyor General's Offices of Elisha Applegate and William Odell. From February 28, 1874 to June 30, 1879 in the Surveyor General's Offices of Benjamin Simpson and James Tolman.	1871	Dr/Clerk Ch Clerk	
	Transcribing Clerk	Transcribing Clerk in the Surveyor General's Office of James Tolman in 1881	1881		
	Chief Clerk	Chief Clerk in the Surveyor General's Office of Douglas W. Taylor in 1889	1889		
Stowell, Janette McCalley	Clerk	Copyist in the Surveyor General's Office of James C. Tolman in 1883	1883	Dr/Clerk	
Stowell, Percy Eldon	Clerk	Clerk in the Surveyor General's Office of William H. Byars	1893	Dr/Clerk	
Stratton, Horace Fitch	Clerk	Clerk in the office of Surveyor General Bynon Pengra in 1863	1863	Rep Dr/Clerk USDS	
	Contract 130 (with William B. Pengra) (with Henry H. Gilfrey as compassman for William Pengra)	T30,31S R13,14E (not surv this Contract) T32,33S R9,13,14E (surv by Pengra, ex. T32S R14E not surv this Contract) T33S R9,13E (surv by Pengra) T34S R9-14E (T34S R9,13,14E surv by Pengra, rest not surv this Contract) T28S R7E (surv by Pengra)	1869		
Stump, David	Claim Contract 40	T8,9,10S R4,5W (40 Claims total)	1854	Rep USDS	
	Claim Contract 56 (under Special Instructions to survey ten Claims for Thomas	T9,10S R6W T11S R6,7W (10 Claims total)	1863		
Sulger, Abraham	Claim Contract 46	T1N,1S R1,2E (74 total Claims, including 12 resurveyed by Mitchell) (no Claims surveyed by Sulgar these townships) T1S R2,3,4,5W (Exam by Israel Mitchel 1854, required resurvey by Mitchell in 1854 of 12 Claims) T2S R1E,1,2,4,5,6W (Exam by Israel Mitchel 1854, required resurvey by Mitchell in 1854 of 12 Claims)	1854	Dem USDS	

Surveyor	Contract	Location	Year	/Type	Notes by surveyors
		T3S R1E (Exam by Israel Mitchel 1854, required resurvey by Mitchell in 1854 of 12 Claims) T1N R4W (Exam by Israel Mitchel 1854, required resurvey by Mitchell in 1854 of 12 Claims)			
Sweitzer, Nelson Bowman Jr.	Special Instructions	Third Exam of contract 728 of George Pershin, (instr 5/20/1903) (rep 11/16/03)	1903	Rep	
	Special Instructions	Second Exam of Contract 729 of Oscar Theil (ins 5/20/03)	1903	SES	
	Special Instructions	Second exam of contract 738 of Zachariah Derrick (ins 5/20/03)	1903		
	Special Instructions	Second exam of Contract 740 of Alonzo and Frank Gesner (ins 5/20/03)m (rep 3/1/04)	1903		
	Special Instructions	Second exam of Contract 741 of Alonzo and Frank Gesner (ins 5/14/03)	1903		
	Special Instructions	Exam of Contract 742 of Zachariah Derrick (ins 5/20/03)	1903		
	Special Instructions	First exam of Contract 743 of Robert Emmitt (ins 5/20/03)	1903		
	Special Instructions	First exam of contract 745 of William H. Byars (ins 5/20/03) (rep 1/9/04)	1903		
	Special Instructions	First ex am of contract 746 of Charles L. Campbell (ins 5/20/03)	1903		
	Special Instructions	Second exam of contract 747 of George Waggoner (ins 5/20/03)	1903		
	Special Instructions	Second exam of Contract 749 of Andrew Porter (ins 5/20/03) (rep 8/31/03)	1903		
Swope, Florence A.	Clerk	Transcribing Clerk in the Surveyor General's Office of Robert Habersham, 1897-99	1897	Dr/Clerk	
Taft, Walter Dewitt	Contract 120 (as compassman for Joseph G. Gray and William H. Odell for portions)	T1N R38E by Gray with Walter Taft as compassman, rest by Odell) T1S R43,44,45,46E (surv by Gray with Walter Taft as compassman) T2S R45,46E) (surv by Gray with Walter Taft as compassman) T39,40E R27-29S Grande Ronde Guide Meridian (surv by Odell with Walter Taft as compassman) (surv by Odell with Walter Taft as compassman) T35S R41-46E 7th Stand. Par. South	1867	Dem Comp	
Tallman, Samuel Wells	Contract 356	T8N R8W	1880	Dem USDS	
Tatum, Seth Sledge Jr. "Sledge"	Special Instructions	T3S R7E fractional subdivisions as a surveyor for USGS	1898	Dem USS	

Surveyor	Contract	Location	Year	/Type	Notes by surveyors
Taylor, Alice Frances Carr Mrs.	Clerk	Special Clerk in the Surveyor General's Office of Douglas W. Taylor.in 1889	1889	Dr/Clerk	
Taylor, Douglas William Sr.	Surveyor General	Surveyor General of Oregon under Grover Cleveland Administration, Appointed July 20, 1886, replaced June 12, 1890	1886	Dem S G	
Taylor, Lincoln	Contract 690 (with Harvey Taylor)	T39S R16E (not surv this Contract)	1898	Citizens Union USDS USDMs	
	Mineral Surveys	Appointed U. S. Deputy Mineral Surveyor in May, 1900 by the Oregon Surveyor General out of Cottage Grove. He was reported to be working in Bohemia.	1900		
Taylor, William Harvey "Harvey"	Contract 690 (with Lincoln Taylor)	T39S R16E (not surv this Contract)	1898	Fusion USDS	
Terwilliger, Lewis Lisha	Contract 67 (as compassman for Samuel D. Snowden for	T1,2,3N R9,10W (T1,2,3N R10W surv by Snowden, rest not surv) T1,2S R9,10W (ext by Charles Handley as compassman) (T1S R10W subdivisions surv by Hiram Smith and Lewis L. Terwilliger as compassmen)	1856	Rep Comp	
Thatcher, Everett A.	Contract 243 (With Alonzo Gesner)	T19,20,21,22,23S R21E (surv by both)	1875	USDS	
	Contract 268	T22S R22E (surv by both) T15S R24,25E T14S R22,23,24E T13S R20,21,22E	1877		
	Contract 308	T5S R23E T8S R22E (not surv this Contract) T6,7S R22,23E	1878		
	Contract 325	1st Std Par R25,26E 2nd Std Par R25-28E T5S R25,26E T4S R22E T10S R26-28E T9,10S R25E (not surv this Contract)	1879		
Thatcher, Henry Martyn	Contract 320 (with Eugene McCornack)	T2S R37E (not surveyed this Contract) T8S R38E (not surveyed this Contract) T3S R40E (not surveyed this Contract) T4,5S R41E (surv by Thatcher) T9S R39E (surv by Thatcher)	1879	Rep USDS	

Surveyor	Contract	Location	Year	/Type	Notes by surveyors
Theil, Oscar Frederick	Contract 567 (with William Thiel)	T20S R9W (surv by William) (exam by W. F. Briggs in 1892 and 1892)	1891	USDS	BLM/Robert Browning/30S 4W/1999: -1/2 mi retraced -no orig mons or bts found -topo within 1 ch, called everything -B within 39 min, D within 30 ft
	Contract 658	T20,21,22S R11W (surv by William, except T22S R11W not surv this Contract) T22S R3W (exam by H. L. B. Atkinson in 1897) (10 miles corrections in 1897) T24S R4W T30S R5W Wash. D. C. Notes -- Seems to have been accepted however shows up on Division "E" Rejected Survey Files.	1896		
	Contract 679	T21S R3E (exam by David Kinnaird, 1898, J. D. Mcleod 1899) Wash D. C. Notes -- Errors were reported.	1897		
	Contract 688	T23S R9W (exam by David Kinnaird 1900) Wash. D. C. Notes -- Unable to read notations)	1897		
	Contract 729	T33S R7W (exam by David Kinnaird 1902, N. B. Sweitzer 1903, and Carl Caudle 1903) T32S R5W Wash D. C. Notes -- Suspended Survey, later accepted, individual involved; numerous letters	1900		
Thiel, William	Contract 260	T20S R9,10W	1877	Dem USDS SES	
	Contract 271	T20S R10W, Sec. 17	1877		
	Contract 310	T23S R6W	1878		
	Contract 321	T22S R4W	1879		
	Contract 342	T21S R10W T20S R11W	1879		
	Special Instructions	Klamath Indian Reservation, revised Boundary survey in 1888.	1887		
	Contract 534 (with Edward A. Hargraves as compassman for portions)	T22,23S R12W (T23S R13W not surv this Contract) (Exam by P. F. Bussey in 1890, ok)	1889		
	Contract 535	T27S R11W (not surv this Contract) T30S R4W (Exam by P. F. Bussey in 1890, ok) T30S R4W, 13 DLC's	1889		
	Contract 567 (with Oscar Thiel)	T20S R9W (surv by William) (exam by W. F. Briggs in 1892 and 1892.) T20,21,22S R11W (surv by William, except T22S R11W not surv this Contract)	1891		
	Special Instructions	Second Exam of Contract 602 of Henry Chandler, (instr 9/8/1893, rep 1/10/1894)	1893		

Surveyor	Contract	Location	Year	/Type	Notes by surveyors
Thompson, Abraham Warren "Abram"	Special Instructions (as assistant to Thaddeus P. Robinson)	Oregon/California temporary boundary from the Pacific Coast East for 80 miles, under special Instructions from the Surveyor General of California. (from Kay Atwood, "Chaining Oregon", p 178)	1854	Whig Union Rep Comp	
Thompson, Allen M. "Al"	Contract 94 (portions as compassman for Lafayette Cartee) Contract 96 (portions as compassman for Lafayette Cartee) Contract 103 (as compassman for David P. Thompson for part) Contract 119 (with Bynon J. Pengra and David P. Thompson) (with Matthew Murphy as compassman for portions)	T5S R11,27E (T5S R27E not surv this Contract) T5S R10,11,12E T4S R12,13E T1,2,3S R38E (with Allen M. Thompson as compassman for T1,2S R38E) T1,2,3,4,5S R39E (surv by Allen M. Thompson as compassman) T2,3,4,5S R40E (T5S R40E not surv this Contract, rest by Allen Thompson as compassman) T1,2N R19E (subdv by D. Thompson) T2N R20,21E (T2N R20E surv by Pengra with Matthew Murphy as compassman, T2N R21E surv by Thompson) T1,2N R27,28,29E (not surv this Contract) T1,2S R24,25,26 (T1S, 2S R25,26E surv by Pengra with Matthew Murphy as compassman, rest surv by David Thompson)	1860 1860 1863 1867	Comp USDS	
Thompson, David Preston	Contract 50 (as compassman for John and Joseph Trutch for portions)	T1N R4W (surv by John) T2N R2,3,4W (subdv of T2N R2W by David P. Thompson as compassman for Joseph Trutch, rest by John Trutch) T3,4,5N R2,3W (T3,4N R3W not surv) (T3,4N R2W and T3N R5W surv by David Thompson as compassman for Joseph Trutch, rest by John Trutch) T6N R2,3W (T6N R2E surv by John, T6N R3W surv by David Thompson as compassman for Joseph Trutch)	1854	Whig Rep USDS	BLM/Simon/33S 3W/1992: -with Rufus Moore -8 miles retraced -bts good -topo varies widely, pretty good on 1/2 of subdv lines -B up to 5 deg off, D 5 lns to 5 chns -Mr. Moore appears to have utilized shortcuts in subdividing and not checking his closures, causing wide irregularities in corner location.

Surveyor	Contract	Location	Year /Type	Notes by surveyors
		T7N R3W (surv by David Thompson as compassman for Joseph Trutch)		
		T6N R1W exteriors (surv by David Thompson as compassman for Joseph Trutch)		
		T5,6,7,8N R2W exteriors (surv by David Thompson as compassman for Joseph Trutch)		
		T5,6,7,8,N R3W exteriors (surv by David Thompson as compassman for Joseph Trutch)		
	Contract 62 (as compassman for John and Joseph Trutch for portions)	Offset 2nd Stnd Par, 7N/8N, R4 to Coast (R4 surv by David Thompson as compassman for Joseph Trutch, R5 to coast surv by Charles T. Gardner for John Trutch)	1856	
		Coast Meridian, T5-9N R9,11W (surv by Charles T. Gardner as compassman for John Trutch)		
		T8N R4-11W (T8N R4,5,7N surv by David Thompson as compassman for Joseph Trutch) (T8N R8,9W surv by Charles T. Gardner as compassman for John Trutch) (T8N R6E surv by Henry Gile as compassman for Joseph Trutch) (T8N R10W surv by John Trutch)		
		T7N R9,10,11Ws (T7N R9W surv by David Thompson as compassman for Joseph Trutch)		
		T6N R10,11W (surv by Charles T. Gardner as compassman for John Trutch)		
		T5N R10,11W (surv by Charles T. Gardner as compassman for John Trutch)		
	Claim Contract 76	T9,10S R1E T15S R2W	1856	BLM/T. Nickerson/1991: -2 mi retraced -bts good, tended to mark oak and madrone -topo few but good -B within 1/2 deg, D 20 ft long BLM/Thurston/36S 6W/1999: -2.5 mi retraced -bts good -B & D close -good honest surveyor
	Contract 70	T37,38S R3,4,5,6W	1857	
		T39S R4,5W		
	Claim Contract 81	T37,38S R3,4,5,6W	1857	
		T39S R4,5W		
		T34S R2,3,4W		
		T35S R3,4W		
		T35S R6W		
	Special Instructions	T23-25S R1-3W (Exam of Contract by Ambrose Armstrong and Thomas Hutchinson)		
	Claim Contract 84	T1N R1E, 1W, 4W	1857	
		T2N R1E,1W		
		T3,4,5N R1,2W		
		T7S R1,2,3,5W		
		T8S R1E		

Surveyor	Contract	Location	Year /Type	Notes by surveyors
	Contract 78	T38S R2E, ext and subdv T40S R3E T37-41S R7E T38-41S R9E T41S R11E	1858	
	Contract 79	Baseline East from R6E to R32E	1858	
	Claim Contract 91	T1N,1S R1E T4,5S R1W T5S R2W	1859	
	Contract 81	Estimated Distance 25 miles. Columbia Guide Meridian North from Baseline to Columbia River East of Umatilla	1859	
	Contract 83	T2N R28,29,30E, ext and subdv T1N R28,29,30E, ext	1859	
	Contract 50 WA (as compassman for Hamilton Maxon and Jared Hurd for portions)	T5-28N R30,31E, Columbia Guide Meridian from 2 miles into Oregon North to the Columbia River, T6N through T29N (David P. Thompson was on his own as compassman) First Standard Parallel from inside Oregon, West through the Klickitat Valley, R13E through R30E Second Standard Parallel, R14E through R30E, R31E through R40E (David P. Thompson was on his own as compassman) Third Standard Parallel North, T31E through 40E	1860	
	Contract 103 (part by Allen M. Thompson as compassman)	T1,2,3S R38E (with Allen M. Thompson as compassman for T1,2S R38E) T1,2,3,4,5S R39E (by Allen Thompson as compassman for all) T2,3,4,5S R40E (T5S R40E not surv this Contract, rest by Allen Thompson as compassman)	1863	
	Contract 104 (with Daniel Chapman)	T7,8S R38E (surv. By Chaplin) T7,8,9,10S R39,40E (T7S R39E surv by Chaplin, rest surv by both)	1864	
	Contract 106	T1,2,3N R32,33E T1,2S R32,33E Deschutes Guide Meridian to T40S (R17,18E from T21-25S, R7,8E from T26-30S, R13,14E from T31-39S) 4th Stnd Par South R11-17E 5th Stnd Par South R7-10E 6th Stnd Par South R7-13E	1864	
	Contract 108	unkn townships, unknown surveyor	1864?	
	Special Instructions	T1S R13,14E, 3 DLCs	1865	
	Contract 109	T1N R20,21E T1S R21,22,23,24E T1S R14E	1865	
	Special Instructions	T4S R10E. 1 DLC	1866	
	Contract 115 (with Bynon J. Pengra and John Meldrum)	T35,36S R9-15E (7th SP South by Thompson) (subdv by Meldrum T35S R9-15E) (ext T35S R9-11 by Meldrum, T35S R12-15E by Thompson) T28S R7E (not surv this Contract) T24S R7,8E (not surv this Contract) T30S R8E (surv by Thompson) T31S R8,9E (not surv this Contract) T32S R9E (not surv this Contract) T33S R10E (not surv this Contract)	1866	

Surveyor	Contract	Location	Year /Type	Notes by surveyors
		T34S R10,11E (T34S R10E surv by Meldrum, T34S R11E not surv this Contract)		
		T36S R13,14,15E (surv by Thompson)		
		T37S R14, 15E (surv by Thompson)		
	Contract 119 (with Bynon Pengra and A. M. Thompson) (with portions surveyed by Mathew O. Murphy as compassman for Bynon Pengra)	T1,2N R19E (subdv by D. Thompson)	1867	
		T2N R20,21E (T2N R20E surv by Pengra with Matthew Murphy as compassman, T2N R21E surv by Thompson)		
		T1,2N R27,28,29E (not surv this Contract)		
		T1,2S R24,25,26 (T1S, 2S R25,26E surv by Pengra with Matthew Murphy as compassman, rest surv by David Thompson)		
	Contract 122 (with Bynon Pengra) (with portions by John David and Matthew Murphy as compassmen)	T1,2N R25E (surv by Thompson with John David as compassman)	1867	
		T1S R27E (surv by Thompson with John David as compassman)		
		T2S R 20,21,22,23E (surv by Pengra with John Meldrum as compassman)		
		T3S R21,22,23,24,25E (T3S R21-23E surv by Pengra with John Meldrum as compassman, T3S R24,25E by Thompson with John David as compassman)		
	Contract 124 (with Bynon J. Pengra and John Meldrum)	T20S R11E (not surv this Contract, surv under Contract 131)	1868	
		T21S R10,11E (surv by Thompson with John David as compassman)		
		T22,23S R7E (not surv this Contract)		
		T24S R8E (surv by Thompson with John David as compassman)		
		T25,26S R7,8E (surv by Thompson with John David as compassman)		
		T38,39S R11,12,13,14,15E (surv by John Meldrum)		
	Contract 128	T3N R24,25E	1869	
		T1N R21E		
	Contract 131 (with John David and Bynon J. Pengra with portions by George W. Newman as compassman)	T4N R25,26,27,28E (surv by David) (T4N R28E not surv this Contract)	1869	
		T3N R21,22,23E (surv by David)		
		T12,13S R17,18E (surv by David)		
		T12S R34E (surv by David)		
		T12S R22-28, 32,33E (surv by David) (3rd SP R18-34E surv by David)		
		T13S R29-34E (surv by John B. David with George W. Newman as compassman for T13S R29-32E)		
		T18S R12,13E (surv by Thompson)		
		T14S R11,12E (not surv this Contract)		
		T20S R10,11E (surv by Thompson)		

Surveyor	Contract	Location	Year	/Type	Notes by surveyors
	Contract 158 (with John Meldrum as compassman)	T21,22S R11E (surv by Thompson) T1S R15,16E	1871		
	Contract 159 (with William Odell) (with John Meldrum as compassman)	T2,7,8S R16E T10,11,12S R18E T5,6S R7W 20 acre allotments on the Siletz (surv by Thompson with John Meldrum as compassman)	1871		
	Contract 220 (with John Meldrum)	T24S R36E+, Malheur Indian Reservation Boundary (surv by Meldrum)	1874		
	Contract 382 (with Rufus Moore)	T6,9,10S R31E (surv by Moore) T7S R32E (surv by Moore) T1S R43E (surv by Moore) T2S R44E (surv by Moore) T3S R45E (surv by Moore) T2N R39,40E (surv by Moore) T1,2N R42E (surv by Moore) T9S R29E (surv by Moore)	1881		
Thompson, William Potter	Clerk	Clerk in the Surveyor General's Office of William W. Chapman in Eugene, OR in 1860.	1860	Dr/Clerk	
Thomson, Origen	Claim Contract 39 (as compassman for Zenas Moody)	T12,13,14S R1W (total 70 claims)	1854	Rep Comp	
	Contract 51 (as compassman for Zenas F. Moody)	T11,12,13S R2W T12S R3W T12-14S R1E T9,14S R2E	1855		
Thorn, William Henry "Bill"	Special Instructions	First Exam of Contract 769 of Charles M. Collier, (instr 10/30/1908, rep 12/31/1908)	1908	SES	
	Special Instructions	First Exam of Contract 771 of Charles M. Collier and George Wagoner 1908, (instr 10/30/1908, rep 12/31/1908)	1908		
Thurston, George Henry	Contract 148 (as compassman for John S. Kincaid)	T13,14,15S R40,41,42E	1871	USDS	BLM/Robert Mayorga/23S 26E/1992: -5 mi retr, S & W bndy twnshp -good stones, faint notches -B excellent alignment -within 10 ft/mi -Several corners may have been restored/perpetuated by Mark Palmer, Harney Co Surv, in 1940's or 50's. There are no records of what he actually found or restored.
	Contract 157	T15,16S R42,43,44E T14S R42E	1871		
	Contract 171	T5,6S R20,21E (T6S R20E not surv this contract) T7S R21E	1872		

Surveyor	Contract	Location	Year	/Type	Notes by surveyors
	Contract 191	4th Stnd Par, R18-26E 5th Stnd Par, R27-31E Malheur River Indian Reservation boundary, N of Malheur Lake, T15-33S R30-38E approx., only existed 1872-79, unkn where surv by Thurston, surv by John Meldrum in 1874 T17S R23-26E T18-25S R26E T25S R26-31E T22S R27,28E T24,25S R27-31E T23,25S R31E T26S R28E	1873		
Tichenor, William Clinton	Contract 236	T32S R13W	1875	Rep	
	Contract 248	T32S R12W	1875	USDS	
Todd, Andrew	Contract 541	T4N R6,7,8W (Exam by P. F. Bussey, survey rejected after exam was received by Commissioner, no notes on file) T5,6N R6W (Wash DC Notes -- Survey rejected, Comm. To S. G. 9/6/1890, numerous letters)	1889	USDS	
Todd, Aurelius Abbott	Contract 594	T40S R13,14W (not surveyed this Contract, surveyed the next year by John Fitzhugh under different Contract)	1892	USDS	
	Contract 629	T22S R10W (exam by Henry Collier 1894 and approved)	1894		
Todd, Thomas Emery "Tommie"	Contract 574	T20S R7W (exam by W. F. Briggs in 1892)	1891	USDS	Jackson County: -meat blazed conifer ~B fairly good, D good
Tolman, Emma F.	Clerk	Clerk in the Surveyor General's Office of her father, James C. Tolman in 1881 at age 15.	1881	Dr/Clerk	
Tolman, James Clark	Contract 199 (with portions by Alexander McKay, Chandler B. Watson, Horace G. Hurlburt, and James S. Howard as compassmen)	T38S R9E (not surveyed by Tolman) T39,40S R10E (T40S R10E not surv this contract)) (T39S R10E covered in blanket oaths by Alexander McKay, James S. Howard and Chandler Watson as compassmen)	1873	Whig Rep USDS S G	

Surveyor	Contract	Location	Year	/Type	Notes by surveyors
	Surveyor General	T31,32S R14E) (covered in blanket prelim oaths by Alexander McKay, James S. Howard and Chandler Watson as compassmen. McKay was the compassman on the final oaths) T37-40S R14W (T37S R14W not surv this Contract) (T38,39,40S R14W surv by Horace G. Hurlburt as compassman) T41S R13W (by Horace G. Hurlburt as compassman) Appointed April 27, 1878, Resigned June 1, 1886	1878		
Tolman, John Crittenden "Crit"	Clerk	Clerk in the Surveyor General's Office of James Tolman in 1879	1879	Dr/Clerk	
Tomkins, Josephus Emil	Contract 98 (as compassman for LaFayette Cartee for portions) Contract 198 (as compassman for Louis T. Barin and Nicolas O. Walden for portions)	T1S R13E (exam by unknown, field corrections by Samuel L. Campbell as USDS in November, 1861) T1,2,3,4S R17E (surv by Tomkins as compassman with Cartee as axman) (had to remeasure North line T1S R17E) 1st Stnd Par S R39-48E (by Josephus E. Tomkins as compassman) 2nd Stnd Par S R41-44E (by Walden with Josephus E. Tomkins as compassman) Halfway Guide Meridian, T8-10S R43,44E (by Walden with Josephus E. Tomkins as compassman) T7,8S R1,2E (surv by Walden) T10S R46E (by Walden with Josephus E. Tomkins as compassman) T9S R44E (by Walden with Josephus E. Tomkins as compassman) T8S R44E (by Walden with Josephus E. Tomkins as compassman) T8,9S R45E ext (by Walden with Josephus E. Tomkins as compassman) T8S R46E (by Walden with Josephus E. Tomkins as compassman) Halfway Meridian (unofficial) T10-13S R43,44E (by Walden with Josephus E. Tomkins as compassman)	1861 1873	Comp	
Truax, Sewell	Contract 38 (as compassman for Anson G. Henry for portions) Contract 39 (as compassman for George Hyde and Butler Ives for portions of the work)	T1N R1W (Sewall Truax as compassman) T1S R2E (Sewall Truax as compassman) T2S R2,3W (T2S R2W with Sewall Truax as compassman) T34S R1E (ext surv by Hyde) T35S R1,2W,1E (ext surv by Ives) subdv 1W by Hyde)	1853 1854	Comp USDS ES	

Surveyor	Contract	Location	Year /Type	Notes by surveyors
		T36S R1-5W, 1,2E (ext 1E and 4,5W surv by Ives) (ext 1,2,3W by Hyde) (subdv 1W,1E, 5W by Hyde)		
		T37S R1-2W,1E (ext 1E surv by Ives with Sewall Truax as comp.) (ext 1,2W by Hyde) (subdv 1W by Ives) (subdv 1E by both)		
		8th Stnd Par South, R1-5W,1-2E		
		T38S R1-2W,1E (1E surv by Ives) (ext 1,2W by Hvd)		
		T39S R1,2E (surv by Ives)		
		T40S R1E (surv by Ives)		
	Contract 47 (as compassman for George Hyde and Butler Ives for portions of the work)	T34S R1E,1W (T34S R1E surv by Hyde, T34S R1W surv by Ives)	1854	
		T35S R1E,2W (T35S R2W surv by Ives) (1E surv by Hvd)		
		T36S R2E,4-5W (T36S R4W surv by Ives) (2E, 5W surv by Hyde)		
		T38S R2W		
		T39S R1,2E (surv by Ives)		
	Contract 54 (as compassman for George Hyde and Wells Lake for portions of the work)	T31,32S R5,6W (T31,32S R5,6W ext surv by Hyde) (T32S R5,6W subdv surv by Lake with Sewall Truax ax comp.)	1855	
		T33,34S R6W subdv of T33S R6W surv by Hyde, rest by Lake with Sewall Truax as comp.)		
		T35,36S R6,7W (T36S R7W surv by Hyde, rest by Lake with Sewall Truax as comp.)		
	Contract 60 (by Sewell Truax as compassman for Ambrose Armstrong and Thomas Hutchinson for a portion)	5th Stnd Par South R1,2,3W (West 4 miles R3W surveyed by Hutchinson with Sewell Truax as compassman in 1859, rest not surv)	1855	
		T23,24,25S R1,2,3W (not surveyed this Contract)		
	Claim Contract 63	T34S R1E,1W	1855	
		T35S R1E R1,2W		
		T36S R1,2E, R1,2,3,4,45W		
		T38,37S R1E, R1,2W		
		T39S R1,2W		
	Claim Contract 74	T34,35,36S R6W	1856	
		T36,37S R7W		
		T38,39S R7,8W		
		T40S R7,8,9W		
		T40S R2E		
		T41S R8W,R1,2E		
	Claim Contract 85	T6S R3W	1857	
		T28S R12,13,15W		
		T29,30S R12,15W		
		T32,33S R15W		
		T36S R4,7,14W		
		T38S R2W		
		T39S R1,2,3,10W		
		T41S R13W		
		T25,26S R13W		
		T27S R14W		
	Special Instructions	T20-25S (Exam by Sewall Truax)	1857	
	Special Instructions	T19,20S R12W (Exam by Sewall Truax)	1857	
		T21-25S R12,13W		

Surveyor	Contract	Location	Year	/Type	Notes by surveyors
	Contract 74	T38,39S R2W T39S R3W T34,35S R5W	1857		
	Contract 75	Coquille River T28S R13W T37-40S R13,14W Coast Meridian T41S R13W ext, Coast Meridian T28,29,30,31S R14W (not surv this Contract)	1857		
	Special Instructions	T26-35S R?? (Exam of Contract 71 of Daniel and Matthew Murphv)	1858		
	Special Instructions	T26,27S R13,14W (Exam of Contract 72 of Daniel and Matthew Murphy)	1858		
	Special Instructions	T23S R4.8W (Exam of Contract 73 of Dennis Hathorn)	1858		
	Contract 76	T36S R14W (not surv this Contract) Coast Meridian T37-41S 9th Std Parallel R9-12W	1857		
	Contract 80	Retrace 9th SP South through R1E T39S R1,2,3W,2,3E (T39S R1,2E not surv this Contract) T38S R3E T38,39S R4E	1859		
Trutch, John	Clerk	Clerk in the Surveyor General's Office of Charles K. Gardner in 1853	1853		Clerk Comp USDS
	Claim Contract 14	T1N R1E T1S R1W	1853		
	Contract 40 (as Compassman for Harvey Gordon and Josiah Preston	T6S R1,2E T7,8,9,10S R1E	1854		
	Contract 45 (as Compassman for George Clinton and Charles T. Gardner) (7/10/1854)	T16N R3W subdivisions	1854		
	Claim Contract 42	T11,12N R1,2W T5N R1W,1E T4N R1,2W T3N R1W	1854		
	Contract 50 (with Joseph W. Trutch) (with David P. Thompson as compassman for portions)	T1N R4W (surv by John) T2N R2,3,4W (subdv of T2N R2W by David P. Thompson as compassman for Joseph Trutch, rest by John Trutch) T3,4,5N R2,3W (T3,4N R3W not surv) (T3,4N R2W and T3N R5W surv by David Thompson as compassman for Joseph Trutch, rest by John Trutch) T6N R2,3W (T6N R2E surv by John, T6N R3W surv by David Thompson as compassman for Joseph Trutch) T7N R3W (surv by David Thompson as compassman for Joseph Trutch)	1854		

Surveyor	Contract	Location	Year	/Type	Notes by surveyors
		T6N R1W exteriors (surv by David Thompson as compassman for Joseph Trutch) T5,6,7,8N R2W exteriors (surv by David Thompson as compassman for Joseph Trutch) T5,6,7,8,N R3W exteriors (surv by David Thompson as compassman for Joseph Trutch)			
	Contract 62 (with Joseph W. Trutch) with David Thompson, Charles T. Gardner, and Henry Gile as compassmen for portions)	Offset 2nd Stnd Par, 7N/8N, R4 to Coast (R4 surv by David Thompson as compassman for Joseph Trutch, R5 to coast surv by Charles T. Gardner for John Trutch)	1856		
		Coast Meridian, T5-9N R9,11W (surv by Charles T. Gardner as compassman for John Trutch) T8N R4-11W (T8N R4,5,7N surv by David Thompson as compassman for Joseph Trutch) (T8N R8,9W surv by Charles T. Gardner as compassman for John Trutch) (T8N R6E surv by Henry Gile as compassman for Joseph Trutch) (T8N R10W surv by John Trutch) T7N R9,10,11Ws (T7N R9W surv by David Thompson as compassman for Joseph Trutch) T6N R10,11W (surv by Charles T. Gardner as compassman for John Trutch) T5N R10,11W (surv by Charles T. Gardner as compassman for John Trutch)			
Trutch, Joseph William	Clerk	Hired as a Clerk under John Preston and Charles K. Gardner, from 1852-1855.	1852		Dr/Clerk USDS
	Contract 50 (with John Trutch) (with David P. Thompson as compassman for portions)	T1N R4W (surv by John) T2N R2,3,4W (subdv of T2N R2W by David P. Thompson as compassman for Joseph Trutch, rest by John Trutch) T3,4,5N R2,3W (T3,4N R3W not surv) (T3,4N R2W and T3N R5W surv by David Thompson as compassman for Joseph Trutch, rest by John Trutch) T6N R2,3W (T6N R2E surv by John, T6N R3W surv by David Thompson as compassman for Joseph Trutch) T7N R3W (surv by David Thompson as compassman for Joseph Trutch) T6N R1W exteriors (surv by David Thompson as compassman for Joseph Trutch)	1854		

Surveyor	Contract	Location	Year	/Type	Notes by surveyors
		T5,6,7,8N R2W exteriors (surv by David Thompson as compassman for Joseph Trutch) T5,6,7,8,N R3W exteriors (surv by David Thompson as compassman for Joseph Trutch) Contract 62 (with Joseph W. Trutch) with David Thompson, Charles T. Gardner, and Henry Gile as compassmen for portions) Offset 2nd Stnd Par, 7N/8N, R4 to Coast (R4 surv by David Thompson as compassman for Joseph Trutch, R5 to coast surv by Charles T. Gardner for John Trutch as compassmen for portions) Coast Meridian, T5-9N R9,11W (surv by Charles T. Gardner as compassman for John Trutch) T8N R4-11W (T8N R4,5,7N surv by David Thompson as compassman for Joseph Trutch) (T8N R8,9W surv by Charles T. Gardner as compassman for John Trutch) (T8N R6E surv by Henry Gile as compassman for Joseph Trutch) (T8N R10W surv by John Trutch) T7N R9,10,11Ws (T7N R9W surv by David Thompson as compassman for Joseph Trutch) T6N R10,11W (surv by Charles T. Gardner as compassman for John Trutch) T5N R10,11W (surv by Charles T. Gardner as compassman for John Trutch)	1856		
Tucker, Alfred Frederick	Special Instructions (as compassman for Thomas S. Lang for portions)	T1,2N R13E, The Dalles Military Reservation, survey townsite	1881	Comp	
Turner, William Mclean	Contract 142 (with James S. Howard)	T32,33S R2E (surv by both)	1870	Rep USDS	BLM/Nickerson/41S 4E/1992: -topo fair -B excellent, D a little short -Turner did a very good job this time Jackson County Surveyor/40S 4E/1975: -stones with ring of stones, 80/5 marked as desc, 3 fnd stones with a distinctive "T" -bts meas to face, good D, 4 had closed top, B's had flair at top -topo poor, B&D good -Scribe circle radius of 0.06 BLM/: -bts fairly accurate -B, mostly pretty good -D had some probs with dist.
	Contract 160 (With James Howard)	T41S R3,4E (surv by both) T39S R1E (surv by both) T39,38S R11E (surv by both)	1871		

Surveyor	Contract	Location	Year	/Type	Notes by surveyors
	Contract 180 (with James Howard)	T38S R10E (surv by both) T40,41S R12,13,14E (surv by both) T40,41S R15,16E (surv by both)	1872		
	Contract 233 (with Nathaniel Langell) (by James S. Howard as compassman)	T40S R4E (surv by both) T40S R14,15,16E (surv by both) T37S R11,11.5,12E (surv by both with James S. Howard as compassman)	1875		
	Contract 361	T38S R12E (surv by both with James S. Howard as compassman) T41S R14.5,15,16,17E (surv by both with James S. Howard as compassman) T34,35,36,40S R17E T33,35,36S R18E	1880		
	Contract 393	T33S R14E T31-35S R15E T34,36S R16E	1881		
	Contract 455 with Rufus S. Moore as compassman for one township)	T36,37S R2E T37,40S R3E (T37S R3E by Rufus Moore as compassman) T38S R18E T37S R19E	1882		
Underwood, James Benson "Benson"	Clerk	Clerk in the Surveyor General's Office of Bynon Pengra	1863	Rep Dr/Clerk USDS	
	Contract 111 (with Walter Forward)	T4,5,6N R31E This Contract not surveyed by Underwood or Forward) T5,6N R32E	1865		
Unknown	Claim Contract 105 Contract 108 Contract 246 Contract 293 Contract 540 Contract 566 Contract 666 Contract 785 Special Instructions	unknown Unknown unknown unknown Unknown, no entry in annual report Unknown, no entry in annual report Unknown Unknown T29.5S R7W (exam by William Douglass, date unknown, and John Scott Harrison, 1908) (First survey was by Fred Mensch in 1925)	1859 1864 1875 1878 1889 1891 1897 1909 1908	USDS	
Utter, Darwin Averelle	Special Instructions	T15S R46E, Porters Island in Snake River (exam by William Douglass 1905)	1904	USDS	
Van Cleft, George H.	Special Instructions (as assistant to Thaddeus P. Robinson)	Oregon/California temporary boundary from the Pacific Coast East for 80 miles, under Special Instructions from the Surveyor General of California with agreement from the Surveyor General of Oregon. (from Kay Atwood, "Chaining Oregon", p 178)	1854	Dem Comp	

Surveyor	Contract	Location	Year	/Type	Notes by surveyors
Vanderpool, Medders	Claim Contract 17	T6,8,9,10S R5W (59 Claims total) T7S R5W	1853	USDS	
	Claim Contract 49	T6,7,8,9,10S R4W (17 Claims total)	1854		
	Special Instructions	T7S R4W. One DLC	1865		
Van Vleet, Lewis	Contract 52 (as compassman for Harvey Gordon and Charles T. Gardner)		1855	Comp	BLM/J. D. McCausley/1992/16N 23E: -small mound of stones and some mound of earth. When earth called for, cor was probably phony. -topo fair to totally fraudulent -D many chain busts -no evidence of the orig survey, used perpetuations by others -had a major bust in the South line that made search areas huøe
	Contract 53 (as compassman for Harvey Gordon and Charles T. Gardner)	T22 S R4-9W (surv by both with Lewis Van Vleet as compassman) T23,34,25S R4W (surv by both with Lewis Van Vleet as compassman) 4th Stnd Parl, R7W to Pacific Ocean (N line T20S) (surv by Gordon with Lewis Van Vleet as compassman)	1855		
		Coast Meridian, T20-27S (East line R12W) (T21S-27S not surv this Contract) (surv by Gordon with Lewis Van Vleet as compassman)			
Van Winkle, Franklin Jason	Contract 692	T4S R42E Exams by John McLeod 1899, W. O. Owen 1900) Wash D. C. Notes -- Unable to read notations	1898	USDS SES	
Vaughan, Benjamin Franklin	Contract 211	T10,11S R41,42,43E substitutions	1874	Rep USDS	
Vickers, Leonard B.	Claim Contract 33	T1N R1,2,3E (there are no surveys by Vickers in these townships)	1854	USDS	
Voigt, Emil F.	Mineral Surveys	T6S R45E 10 Mining claims in Granite Mining District in Baker County In 1888-	1890	USDMS	
	Mineral Surveys	T9,9S R36,37E 41 Mining Claims in no Mining District in Baker County in 1888-92	1888		
	Mineral Surveys	T8S R45E 2 Mining Claims in no Mining District in Union County in 1890-91	1890		
	Mineral Surveys	T12S R44E 5 Mining Claims in no Mining District in Baker County in 1891	1891		
	Mineral Survey	T13S R42E 1 Mining Claim in no Mining District in Malheur County in 1893	1893		
	Mineral Survey	T13S R43E 1 Mining Claim in Burns Mining District in Baker County in 1894	1894		

Surveyor	Contract	Location	Year	/Type	Notes by surveyors
Waggoner, George E.	Contract 551 (as compassman for John C. Arnold for portions)	T2S R32E (Exam by John W. Kimbrell)	1890	Rep	Comp USDS Dr/Clerk Ch Clerk
	Clerk	T1,2S R33E appointed a Temporary Clerk by John C. Arnold in 1896	1896		
	Contract 645 (with Henry Meldrum)	T26,23,24,29S R19E (T26,29S R19 E surv by Waggoner, rest by Meldrum) T32,23,24S R20E (T32S R20 E surv by Waggoner, rest by Meldrum) T24S R21E (surv by Meldrum)	1896		
	Chief Clerk	Chief Clerk for Robert Habersham from 1896-1901	1896		
	Chief Clerk	Chief Clerk for Henry Meldrum from 1901-1903, resigned after allegations of fraud	1901		
Waggoner, George Henry	Special Instructions	T12S R6W, Sec 19 and 30	1902	USDS	
	Contract 769 (with Charles M. Collier)	T24S R7E (surv by Collier) (exams by William Thorn 1908, John Scott Harrison 1909) T26S R7E T27S R7,8E (surv by Collier) T32S R11,12E (surv by Collier) T37,38S R22E (surv by Collier) T38S R15,16,17E (surv by Collier) Wash D. C. Notes -- Corrections made; numerous letters Jerry Olson Notes -- Since Contract 771 was a resurvey and retracement of Contract 669, for now it is assumed that George Henry Waggoner participated in Contract 669 also. The Contract files will tell.	1907		
	Contract 771 (resurvey and retracement re. Contract 769) (with Charles M. Collier)	T24S R7E (surv by Collier) (exam by William Thorn 1908, John Scott Harrison 1909) T26S R7E (surv by Collier) T27S R7,8E (surv by Collier) T32S R11,12E (surv by Collier) T37,38S R22E (surv by Collier) T38S R15,16,17E (surv by Collier)	1907		
Walden, Nicolas O. "Nick"	Contract 198 (with Louis T. Barin) (with Josephus E. Tomkins as compassman for portions)	1st Std Par S R39-48E (by Josephus E. Tomkins as compassman) 2nd Std Par S R41-44E (by Walden with Josephus E. Tomkins as compassman)	1873	Rep USDS	BLM/Aarseth/7S 1E/1991: -3 mi retraced -stones good, in place -major calls good, did not call tops -B good, D short 20-40 ft/ 1/2 mi -much of area farmland, fences constructed and some corner obliteration

Surveyor	Contract	Location	Year	/Type	Notes by surveyors
		Halfway Guide Meridian, T8-10S R43,44E (by Walden with Josephus E. Tomkins as compassman) T7,8S R1,2E (surv by Walden) T10S R46E (by Walden with Josephus E. Tomkins as compassman) T9S R44E (by Walden with Josephus E. Tomkins as compassman) T8,9,10 S R44E (by Walden with Josephus E. Tomkins as compassman) T8,9,10S R45E ext (by Walden with Josephus E. Tomkins as compassman) T8S R46E (by Walden with Josephus E. Tomkins as compassman) T15,16,17S R45E (by Nicholas O. Walden as compassman)			
	Contract 204 (as compassman for John W. Meldrum)	T15,16,17S R46,47E (by Nicholas O. Walden as compassman)	1874		
	Contract 209	T4N R27E T5N R31,32E T6N R31,32,33E	1874		
	Contract 224	T20S R41-46E	1875		
	Contract 244 (as compassman for John W. Meldrum)	T25S R33-37E 5th Stnd Par S R31-39E	1875		
Walker, Levi Chamberlain	Special Instructions	T2S R1W, 1 DLC, Solomon Richardson	1871	Rep USDS	BLM/: -stones smaller than record, poorly marked -bts available, usually not used B not gross diff, D usually longer
	Special Instructions	T1N R5W David Harper DLC	1875		
	Contract 343	T9S R13E	1879		
	Contract 348 (as compassman for William H. Odell for portions)	T7,8S R14,15E (by Levi Walker as compassman for William Odell)	1880		
		T23S R22,23E (ext by Currin) (subdv T23S R23E by Odell with Levi Walker as compassman)) T24S R22,23,24E (ext by Currin) (T24S R22,24E subdv by Currin) (T24S R23E subdv by Odell with Levi Walker as compassman) T20S R27E (surv by Odell with Levi Walker as compassman) T19,20S R28E (ext by Currin) T19,21S R29E (ext by Currin) (T19S R29E subdv by Currin) T19S R30E (ext by Currin, subdv by Odell with Levi Walker as compassman)			
	Contract 374 (with Mark A. Fullerton)	T9S R21-25E (surv by Fullerton)	1880		
	Contract 549	T10S R25E (surv by Fullerton) T13S R26,27E (surv by Walker) T6,8S R10W (exam by P. F. Bussey in 1890) (T8S R10W not surv this Contract) T7,10S R11W (T10S R11W not surv this Contract)	1889		

Surveyor	Contract	Location	Year	/Type	Notes by surveyors
	Contract 763	T10S R4E (exam by John Scott Harrison 1908) T24S R9W T23S R10W Wash D. C. Notes -- Congressman involved, suspended survey, corrections made, two Supplemental Special Instructions issued, later accepted;	1905		
Walker, William Robert "Billy"	Transcribing Clerk	From December 1, 1870 to December 31, 1870	1870	Rep Dr/Clerk USDS	BLM /Bill Glenn/16S 7W/1988: -slope dist to bts, 2 blazes -little if any calls -B 1.5-2 deg, D pretty good -moderately fair surveyor
	Contract 155 (with H. C. Perkins)	T16S R7W (surv by Perkins) T17S R7,8W (surv by Perkins) T15,16S R2W (not surv this Contract) T12S R7W (not surv this Contract) T6S R2E (not surv this Contract)	1871		
	Contract 161 (with H. C. Perkins)	T13,14,15S R12E (surv by both)	1871		
	Transcribing Clerk	From 18720701 to 18740701	1872		
Waln, Robert Hutchison	Contract 674 (rejected) (finished by William M. Bushey as compassman)	T5N R42E (exam by A. B. Little 1898, J. D. McLeod 1900, W. O. Owen, 1900, (all for Waln survey), W. B. Douglass 1906, S. N. Stoner, 1907 (for Bushey survey)	1897	USDS	
Ware, Joel	Clerk	Clerk and then Assistant Draftsman in the office of Surveyor General Bynon Pengra in 1861	1861	Rep Dr/Clerk Ch Clerk	
	Chief Clerk	In office 6/30/1866, left September 30, 1871	1867		
Warner, James A.	Special Instructions	T10S R4W, 1 DLC, William Graham DLC	1867	Rep USDS Comp USDMS	
	Contract 123 (with John Meldrum, Joseph G. Gray and William B. Pengra) (James A. Warner surv one township for Gray as compassman)	T38,39S R14,15E (surv by Meldrum) T35,36S R19,20E (T35S R20E surv by Pengra, rest surv by Odell) T37,38S R16-22E (T37S R16-18E not surv this Contract) (Gray surv T38S R19E using James A. Warner as compassman) (Pengra surv rest) T39S R16,17,18,19,20,21E (T39S R16E surv by Meldrum, rest surv by Odell)	1868		
	Special Instructions	8th SP South, T39,40S R16,17,18,19,20E (surv by Odell) T11S R1W, 1 DLC, Thomas Richardson DLC	1870		

Surveyor	Contract	Location	Year	/Type	Notes by surveyors
	Contract 135	T13,14S R2,3E 3rd SPS, T13,14S R2,3E	1870		
	Contract 188 (portions as compassman for Nathaniel Martin)	T30S R13,15,16E (surv by Warner as compassman) T31,32S R16E (surv by Warner as compassman) T21S R1W (surv by Martin)	1873		
	Contract 257	T10S R10,11W	1876		
	Contract 407	3rd Std Par S R4-8E	1881		
	Contract 423	T12S R11W	1881		
	Special Instructions	Umatilla Indian Reservation partial boundary, Contract not surveyed.	1884		
	Contract 717	T9S R7E, Sec. 20 and 29	1900		
Warner, John Frank "Frank"	Special Instructions	First exam of Contract 749 of Andrew Porter (rep 12/16/02)	1902	SES	
	Special Instructions	Exam of Contract 750 of William Soehren, Marion Wilkes, and Lincoln Wilkes (rep 12/16/02)	1902		
	Special Instructions	Exam of Contract 751 of Albert Keating, Fred Mensch and Henry Perkins, (rep 12/15/1902)	1902		
Watson, Chandler Bruer "C. B."	Contract 199 (as compassman for James C. Tolman for portions with others)	T38S R9E (not surveyed by Tolman) T39,40S R10E (T40S R10E not surv this contract)) (T39S R10E covered in blanket oaths by Alexander McKay, James S. Howard and Chandler Watson as compassmen) T31,32S R14E) (covered in blanket prelim oaths by Alexander McKay, James S. Howard and Chandler Watson as compassmen. McKay was the compassman on the final oaths) T37-40S R14W (T37S R14W not surv this Contract) (T38,39,40S R14W surv by Horace G. Hurlburt as compassman) T41S R13W (by Horace G. Hurlburt as compassman)	1873	Rep Comp USDS	
	Contract 298	T31-35S R32E (T35S R32E not surv this Contract) T32-35S R32.5E (T33,34S R32.5E not surv this Contract)	1878		
	Contract 603	T40S R5E	1892		
Watt, Ahio Scott	Claim Contract 52	T4S R3,4,5W (11 Claims)	1854	Dem Rep USDS	
Watt, Ahio Scott	Special Instructions	T3,5S 4W, correct a boundary between two Claims	1866		
Watts, Alexander Innis	Mineral surveys	T40,41S R 8W 2 Mining Claims in Waldo Mining District in Josephine County in 1875-76	1875	Rep USDMS	

Surveyor	Contract	Location	Year	/Type	Notes by surveyors
Webber, William Thompson "Will"	Contract 258	T12S R11W	1876	Rep Dem USDS	
Webster, Kimball	Contract 5 (as compassman for a portion of the work for James E. Freeman)	T6-8S, R1W (ext) T9,10S R 1-4W (ext) (South line of T9S R2W by Kimball Webster as compassman, per his autobiography) 2nd Stand. Par. South R1-4W	1851	Dem Comp USDS	BLM/Wanless/14S 2W/1996: -Webster did exceptional work, measurements are less than 7 ft per mile, B are
	Contract 11 (as compassman for James Freeman for portions)	T8S R2W (by Kimball Webster as compassman, not in notes) T9S R1,2,3W (by Kimball Webster as compassman, not in notes) T10S R1W (by Kimball Webster as compassman in notes)			
	Contract 15 (as compassman for Robert Elder)	T1-5S R3,4W, exteriors and 1st Stand. Par. South	1852		
	Contract 20 (with Robert Elder) (with James O'Connell and Mathew O. C. Murphy as compassmen for portions)	T3,5S R2W (T3S R2W surv by Webster, T5S R2W surv by Elder) T1,3,4,5S R3W (T1,3,4S R3W surv by Webster, T5S R3W surv by Elder with Matthew Murphy as Compassman) T2-5S R4W (T2,3,4S R4W surv by Elder, T4S R4W surv by Webster)	1852		
	Contract 27	T14S R1-5W	1852		
	Contract 31 (as compassman for nearly all townships for Robert Elder and Henry S. Gile)	T23-29S R5,6W (T23,24S R5E by Elder) (T25S R5,6S, and T26S R6W by Gile) (rest by both) (Kimball Webster a compassman on nearly all work)	1853		
	Contract 37	T16,17,18S R5W T14-18S R6W	1853		
Welsh, Jeremiah B. "Jerry"	Claim Contract 25 (as compassman for John P. Welsh)	T16,17S R4W T18S R3W	1854	Comp	
	Claim Contract 57 (as compassman for John P. Welsh)	T16-19S R4,5,6W	1855		
	Claim Contract 67 (as compassman for John P. Welsh)	T6-10S R1E, R1W	1856		
	Contract 179 (as compassman for Jason Owen)	T18,19,20S R4,5W T32,33S R7E (surveyed but rejected) T33,34S R6E (T34S R6E surveyed and rejected) T38,39S R4W	1856 1872		

Surveyor	Contract	Location	Year	/Type	Notes by surveyors
Welsh, John P.	Claim Contract 25 (by Jeremiah Welsh as compassman)	T16,17S R3,4W (34 Claims Total)	1854	USDS	
		T18S R3W			
	Claim Contract 57 (by Jeremiah Welsh as compassman)	T16-19S R4,5,6W (74 Claims Total)	1855		
	Claim Contract 67 (by Jeremiah Welsh as compassman)	T6-10S R1E, R1W (61 Claims total)	1856		
		T18,19,20S R4,5W	1856		
Westgate, George Allison	Surveyor General	Appointed October 15, 1907, Replaced April 24, 1913	1907	Rep S G	
Wheatley, Francis M. (Frank)	Contract 40 (as compassman for Harvey Gordon and Josiah Preston)	T6S R1,2E (surv by Josiah Preston with John Trutch as compassman) T7,8,9,10S R1E (surv by Josiah Preston with John Trutch as compassman) T19S R1-4W (surv by Harvey Gordon with Francis M. Wheatly as compassman)	1854	Comp	
Wheeler, Harry Kreider	Mineral Surveys	T9S R37E 5 Mining Claims in no Mining District in Baker County in 1900	1900	USDMS	
Wheeler, Harry Kreider	Mineral Survey	T9S R37E 1 Mining Claims in no Mining District in Baker County in 1900	1900		
Wheeler, Laban Homer	Contract 375	T18S R7,8W	1880	Rep USDS	BLM/P. G. Griffin/33S 24E/1989: -Ext of twshp is good, interior is fraudulent. BLM/Dale Bedell/21S 7W/1993: -topo some good , some bad, not enough -B 3.5 deg, 5 ch long -B & D wild Jackson County: -meat blazed all bts BLM/William Whipple/21S 11W -Wheeler always meat scribe -topo 1-5 ch diff, major items only -B up to 3 deg, D 2-3.5 ch off/mile -This is extremely rough country and may explain the poor measurements. The corners were predominately set but hard to find.
	Contract 401	T33,34S R23,24E T31S R22E T32S R23E	1881		
	Contract 467	T24,25S R3W T20,21S R7W	1883		

Surveyor	Contract	Location	Year	/Type	Notes by surveyors
	Contract 482 (with a portion by Charles E. Hill as compassman)	T1N R20E T2N R9,12E T1S R22E T2S R11,15E T19S R1E (by Charles E. Hill as compassman)	1883		
Wherry, John Robert	Contract 778 (with John McQuinn as compassman)	T5,6N R8W (Contract cancelled by the Commissioner in 1911 and reassigned after compassman John McQuinn also failed to do the job.)	1908	Rep USDS	
Whipple, Williams R.	Contract 577	T24S R6W (exam by James Dewitt 1892)	1891	Pop USDS SES USDMS	Jackson County: -marked good bts, used large scribe, unique 7, curved horz lines -B&D excellent
	Contract 612	T22S R11W (exam by Henry Collier 1894)	1893		
	Contract 622	Washington D. C. Notes -- Errors noted; numerous letters T23S R8W (exam by Henry Collier 1894, Thomas Gerdine 1895) T24S R7W Washington D. C. Notes --Field Corrections made; unable to read notations, numerous letters	1893		
	Mineral Surveys	T9S R34E 6 Mining Claims in no Mining District in Josephine County in 1901	1903		
White Hiram Foster	Allotting Agent	Allotting Agent on the Klamath Reservation, 1907-10	1907	IAA	
White, Kate A. Neilson	Clerk	Copyist in the Surveyor General's Office of James C. Tolman in 1883.	1883	Dr/Clerk	
White, Luther	Claim Contract 26	T15,16,17S R3,4W (T15-17S R4W had no Claims) T17S R6W T18S R3,4,5W	1854	Rep Prohib USDS	
White, Norman Campbell	Contract 800 (with Ernest P. Rands)	T32S R45E (not surveyed this Contract) (all surv 1911-14 by Charles Collier under Group 7) T34S R44E (not surv this Contract) T35S R42,43,44E (not surveyed this Contract)	1910	USDS	
White, William Francis	Mineral Survey	T14S R32E 1 Mining claim in no Mining District in Grant County in 1899	1899	USDMS	
	Contract 725	T15S R34E (not awarded by the Commissioner) (reported in the newspapers) (given to Homer Angell in	1900		

Surveyor	Contract	Location	Year	/Type	Notes by surveyors
	Mineral Surveys	T10S R33E 4 Mining Claims in no Mining District in Grant County in 1902	1902		
White, William Lewis	Clerk	Clerk in the Oregon Surveyor General's Office of Charles K. Gardner	1853	Dem Dr/Clerk	
Whitfield, Nathan Bryan	Clerk	Clerk in the Surveyor General's Office of Douglas W. Taylor	1889	Dem Dr/Clerk	
Wightman, Willard Humphrey	Contract 526 (by Albert E. Hammond as compassman)	T26S R37E (Exam by Henry Martin, Contract was temporarily suspended, and later approved after corrections) T28S R37-39E T27,28S R40E (Wash DC Notes -- Temporarily suspended)	1886	USDS	
Wilbur, William Henry	Contract 542	T32S R14,15W (Contract examined and rejected for errors and lack of corrections)	1889	USDS	
Wilcox, Ralph, Jr.	Claim Contract 92	(60 miles of line in undisclosed locations) (no notes are in the BLM files for this Contract)	1859	Dem USDS	
	Claim Contract 102 (Portions by William V. J. Johnson and Robinson S. Shook as compassmen for portions)	T1,2S R1W (32 Claims total) (portions by Shook and Johnson as compassmen) T1,2N R1,W (portions by Shook and Johnson as compassmen) T1,2S R1,2W (portions by Shook and Johnson as compassmen) T1,2N,1S R3W (portions by Shook and Johnson as compassmen) T2S R2,3,4W (portions by Shook and Johnson as compassmen) T1N R4W (portions by Shook and Johnson as compassmen)	1860		
Wilkes, Francis Marion "Marion"	Contract 750 (with Lincoln Wilkes and William Soehren)	T23S R4,5E (all signed the oaths) (exam by J. Frank Warner 1902)	1902	Rep USDS	
Wilkes, Lincoln Ellsworth	Special Instructions	T2N R3W	1888	USDS SES	
	Contract 598	T3N R6W (exam by William Odell 1893) Wash D. C. Notes -- Numerous letters	1892		
	Contract 649	T3S R9W (exam by James Howard 1897)	1896		
	Contract 689 (with Thomas S. Wilkes)	T32S R14W (exams by William Lightfoot 1899, David Kinnaird 1900) 7th Stand. Par. South R14W	1898		
	Contract 750 (with Marion Wilkes, and William Soehren)	T23S R4,5E (all signed the oaths) (exam by J. Frank Warner 1902)	1902		
		T24S R3,4E (all signed the oaths)			

Surveyor	Contract	Location	Year	/Type	Notes by surveyors
	Special Instructions	T10S R10W, Sec. 9, Tracts for a Catholic Educational Society on former Siletz Res.(as Special Examiner of Surveys)	1910		
Wilkes, Thomas Scott	Special Instructions	T1N R4W subv, 4 miles of line	1888	Rep Union USDS	
	Contract 689 (with Lincoln E. Wilkes)	T32S R14W (exams by William Lightfoot 1899, David Kinnaird 1900)	1898		
		7th Stand. Par. South R14W	1898		
Wilkins, F. Mitchell	Clerk	Transcribing Clerk in fiscal year ended June 30, 1872	1872	Rep Indep Dr/Clerk	
Wilkins, Jasper W. "Jap"	Contract 174	T15,16S R2W	1872	USDS	<p>BLM/Bill Glenn/16S 1E/1988: -Resurvey indicates major distortion in E-W dist, resulting in distortion. -Questionable surveyor. Was on ground but left evidence. 1 found obl cor in twnshp. County records indicate trees were bark scribed (1920). Borders upon fraudulent survey.</p> <p>BLM/Bill Glenn/15S 2W/1968: -Bts B good, D not good -2 blazes, with bottom blaze light, some scribed well. Bark scribing was found on big Doug fir. -topo fairly little -B 1-2 deg, d long 1-2 chn</p> <p>BLM/Bill Glenn/15S 2W/1988: -b good, D not good -2 blazes, bottom close to ground, scribing very faint, other trees well scribed. Bark scribing on big Douglas Fir -very little topo -B 1-2 deg, D poor 1-2 chn line.</p>
	Contract 189	T15,16S R23E T17,18S R23E T16,17S R25E T16,17,18S R1W 3rd Stnd Par South R24-28E Stand Par, from SE cor T17S R24E to SE cor T17S R25E	1873		
Williams, George	Contract 154 (with George S. Pershin)	T1,2S R28,29,30E (surv by Pershin)	1871	USDS	

Surveyor	Contract	Location	Year	/Type	Notes by surveyors
	Contract 176 (by Lewis H. Judson and Alfred H. Simmons as compassmen)	T3S R26,27,28,29E (by Lewis Judson as compassman) T5,6N R37,38E (by Alfred H. Simmons as compassman) T4N R37E (not surv this Contract)	1872		
Williams, Loren Lyman A. "L. L."	Contract 151 (With Addison Flint)	T26,27S R3W (surv by both) T28S R4,5W T28S R4W not surv, T28S R5W surv by both T29S R3,4W (T29S R3W not surv, T29S R4W notes on file, not approved) T26,27,28S R13W (T26S R13W not surv, T27S R13 W surv by Williams with no certs, T28S R13W surv by Williams) T25,26,27,28S R12W (T25S R12W surv by Flint, T26, 27,28S R12W surv by Flint in 1872)	1871	Whig Union Rep USDS	
Wilson, Albert Peter "Peter"	Contract 552	T1,2,3,S R10W (Exam by Archibald Carr in 1891) T2,3S R11W Wash DC Notes, -- unable to read some notations)	1890	Rep USDS	
	Contract 555	T6S R11,10W (Exam by Archibald Carr) (Wash DC Notes -- Numerous letters, discrepancies)	1890		
	Contract 568 (with portions by J. A. McCall as compassman)	T1,2S R7W (exam by Archibald Carr in 1891 and A. C. O'Neel in 1892)	1891		
	Contract 568	Wash D. C. Notes -- Numerous letters unable to read notations.	1891		
Withycombe, John W., Sr.	Clerk	Draftsman in the Surveyor General's Office of William Byars and John C. Arnold in 1890-95	1895	Rep Dr/Clerk	
	Clerk	Chief Draftsman in the Surveyor General's Office of Robert A Habersham in 1897	1897		
	Clerk	Draftsman in the Surveyor General's Office of Robert A. Habersham in 1899	1899		
	Clerk	Draftsman in the Surveyor General's Office of John Daly and George Westgate until at least 1910	1905		
Woodworth, Cyrus Solender	Contract 240 (as compassman for John Q. A. Hurlburt for portions)	Siletz Indian Reservation. "took the field with a compass for surveys" within the Siletz Reservation in 1875. (Mercer and Woodworth named in newspaper account only) T10S R9,10W subdv T9S R10W R9,10S R9,10W allotments (by Caleb E Cross as compassman) T7,8,9S R11W exteriors (by Caleb E Cross as compassman)	1875	Comp	

Surveyor	Contract	Location	Year	/Type	Notes by surveyors
		T7,9S R11W (by Caleb E Cross as compassman)			
Wooley, Cary Allen	Contract 414	T17S R8W	1881	Prohib USDS	BLM/Craig Waln ess/17S 8W/1997: -It appears that Wooley did not run line in extremely rough terrain.
Wooley, Laban Franklin "Frank"	Special Instructions (as Compassman for James Currin and James Noland)	Umatilla Indian Reservation, boundary and townships (surv by both with Laban F. Wooley as compassman) T 1,2,3N R34E topography (surv by both) T1N R32E topography (surv by both) T3N R35E topography (surv by both) T1S R32-34E (surv by both with Laban F. Wooley as compassman) T2S R33,35E (surv by both with Laban F. Wooley as compassman) T1N R32-35E (surv by both with Laban F. Wooley as compassman) T2N R32-34E (surv by both with Laban F. Wooley as compassman)	1887	Prohib Comp	
Worden, Charles Elmer	Special Instructions	Indian Allotments on the Klamath Reservation, some on swamp lands. 775 allotments	1896	Dem IAA	
Worrick, Elmer Oscar	Contract 632 (with Alonzo Gesner) Contract 659 (with Alonzo Gesner) Contract 669 (with Alonzo Gesner)	T17S R4E (exam by Eugene Henry 1895) (surv by both) T22S R9W (surv by Worrick) Wash D. C. Notes -- Survey suspended, then accepted T23,24S R1E (exam by J. S. Howard in 1897, David Kinnaird 1897, W. H. Byars 1899, William Lightfoot, 1899, David Kinnaird 1900, and Scott Harrison 1910 and 1911.) T23S R1E rejected 1911) (surv by Alonzo Gesner) T11S R2,3E (surv by Alonzo Gesner) T24S R10W (surv by both) Wash D. C. Notes -- Unable to read notations; numerous letters, amended returns, corrective survey, portion rejected.) T7S R4,5E (exam by David Kinnaird 1898) (T7S R4E surv by Alonzo Gesner, T7S R5E surv by Worrick)	1894 1896 1897	USDS	Jackson County: -Big trees, sometimes meat blazed, sometimes bark blazed. Smaller trees meat blazed
Worth, Edward Geary	Surveyor General	Appointed April 24, 1913, replaced November 15, 1921	1913	Dem S G	

Surveyor	Contract	Location	Year	/Type	Notes by surveyors
Worthington, Irving	Mineral Survey	T9S R35E Survey Alamo Placer Claim in No Organized Mining District in Grant County	1904	USDMS	
Wright, William P.	Contract 249	T29S R14W	1876	Dr/Clerk USDS USDMS	BLM/: -Bark scribed old growth big frs -B erratic Some lines faithfully executed BLM/Dale Bedell/21S 6W/1988: -60 mi retracted -bts not many left, bark scribed some -topo good to very good -B most with 25min, up to 2 deg -D 25 links short to 75 links long, usually around 20-30 short -terrain steep and tough. Sec 31 pretty good. Line btwn 27 and 34 bad, but may have been caused by using Byars corner of Sec 26,27,34 and 35. BLM/John Farmer/21S 6W/1993: -topo good, calls only major items -B 30-60 min off -D N-S lines were long, E-W lines short -With the exception of the X bndy of se 35, his surveys were relatively close Jackson County: -posts and stones with small MOS -bts fairly good, all meat blazed, small scribe, round blaze with some horizontal scribing
	Contract 250	T29S R11W	1876		
	Mineral Surveys	T27S R14W 1 Mining Claim in no mining District in Coos County in 1876	1876		
	Contract 262	T30S R13W	1877		
	Contract 263	T31S R12W	1877		
	Contract 276	T30S R13W	1877		
	Contract 280	T31S R15W	1878		
	Contract 281	T31S R5W	1878		
	Contract 282	T31S R14W	1878		
	Contract 288	T30S R12W	1878		
	Contract 296	T30S R5W	1878		
	Contract 324	T29S R12,13,14W T29,30S R11W T30S R12,14W T28S R13W (not surveyed this Contract)	1879		
	Contract 337	T30S R15W	1879		
	Contract 341	T23S R12W	1879		
	Contract 358	T29S R10W ext T30S R13W	1880		
	Contract 367	T8S R7W	1880		

Surveyor	Contract	Location	Year	/Type	Notes by surveyors
		T2,3N R9E			
	Contract 369	T9S R7W	1880		
	Contract 377	T31S R12W	1881		
	Contract 378	8th Stnd Par S R11-14W	1881		
	Contract 389	T7S R7,8W	1881		
		T34,35S R11W			
		T35,36S R13W			
		T35S R12W			
	Contract 404 (by William L. Rowland as compassman)	T26,27S R11W (not surv this Contract)	1881		
		T37S R15W (by William L. Rowland as compassman)			
		T37,38S R14W (by William L. Rowland as compassman)			
		T31S R11W (not surv this Contract)			
	Contract 405 (by William L. Rowland compassman)	T40S R13W (Records show this Contract was first issued to Ferguson and Riggs in 1881.) (by William L. Rowland as compassman)	1881		
		T41S R13W (by William L. Rowland as compassman)			
	Contract 435 (by William L. Rowland compassman)	T29S R12W (by William L. Rowland as compassman)	1882		
		T31,39S R14W (by William L. Rowland as compassman)			
	Contract 442 (by William L. Rowland as compassman)	T2,3,5S R10W (by William L. Rowland as compassman)	1882		
		T3,5,31S R11W (by William L. Rowland as compassman)			
		T30S R13W (by William L. Rowland as compassman)			
		T31S R11W (by William L. Rowland as compassman)			
	Contract 446 (by Chester C. Coad as compassman for portions)	T17S R10W (by Chester C. Coad as compassman)	1882		
		T16S R9W (by Chester C. Coad as compassman)			
		T29S R11W			
		T30S R12W			
	Contract 478	T16S R12W	1883		
		T17S R11,12W			
	Contract 486 (by Chester C. Coad as compassman)	T20,21S R8W exteriors (by Chester C. Coad as compassman)	1883		
	Contract 513	T34S R14W (Exam by Henry Martin in 1885, rejected) (This Contract was not surveyed by Wright per the field notes) T35S R12,13,14,15W (not surv by Wright)	1884		
		T33S R15W (not surv by Wright) (Wash DC Notes -- Survey rejected, Comm to S. G. 5/29/1886. numerous letters. ("Surveys executed with reckless carelessness - willful neglect to erect and perpetuate corners & false notes made of same")			

Surveyor	Contract	Location	Year	/Type	Notes by surveyors
	Contract 514 (part by compassmen Peter S. O. Applegate and Chester C. Coad)	T22,23S R4W (surv by Peter Applegate as compassman) T21,22S R5W (T22S R5W surv by Peter Applegate) (T21 S R5W surv by Wright) T21S R6,7W (T21S R6W surv by compassman Chester C. Coad, T21S R7W surv by Wright)	1884		
	Mineral Surveys	T32S R14W 1 Mining Claim in no Mining District in Curry County in 1885	1885		
	Contract 528	Not approved by Commissioner because of Special Deposits.	1885		
Wygant, Morris	Contract 742 (with Zachariah Derrick)	T10S R9W (both signed oaths) (exam by N. B. Sweitzer 1903)	1902	USDS Comp	Jackson County: -posts and stones with small MOS -bts fairly good, all meat blazed, small scribe, round blaze with some horizontal scribing
	Contract 758	T6S R9,10W (exams by S. N. Stoner 1907, and John Scott Harrison in 1908 and 1908) Wash D. C. Notes -- Supplemental specials, amended returns, later accepted; numerous letters	1904		
	Contract 772 (as compassman to finish Contract 772 of Zachariah Derrick)	T41S R37E (surv 1911 by Morris Wygant as compassman under Special Instructions 19110322) (exams by John Scott Harrison 1908, Ernest Rands 1912) Wash D. C. Notes -- Gross errors (by Derrick); numerous letters	1908		
	Contract 773	T10S R10W (exam by John Scott Harrison 1909) T4S R5E? (not surv by Wygant)	1908		
	Contract 779 (as compassman to finish Contract 779 of Zachariah Derrick)	T27S R2W (surv 1911 by Morris Wygant as compassman under Special Instructions SI 19110322) (exams by John Scott Harrison 1910, and 2 exams by Ernest Rands 1913) T25S R8W (surv 1911 by Morris Wygant as compassman under Special Instructions SI 19110322) Wash D. C. Notes -- Suspended survey (of Derrick), corrections made, attorney involved; numerous letters	1908		

Surveyor	Contract	Location	Year	/Type	Notes by surveyors
York, Aaron Pinkley Fletcher	Contract 309	Special Stnd Par between 8S & 9S, R27-28E	1878	Rep USDS	BLM/Aarseth/10S 3E/1991 -4 miles retraced -stone ok -no ridge calls, creeks somewhat misleading, B going wrong direction sometimes -N-S B 1-3 deg E of record, E-W ok -D20-30 ft long per 1/2 mi -York retraced the N bndy of 10S 3E, did not find significant errors. Doubt that he retraced exterior bndy BLM/10S 27E/: -stones not always marked -bts 2-3 deg diff, scribing ok, often would not select juniper for bt -B 30-40 min off, D erratic 35ft under to 80 ft over.
		T6S R24E (not surv this Contract) T7S R24,25,26E T8S R27,28E T7S R24-26E (subdv) T8S R27-28E (subdv)			
	Contract 335	T6S R25,26E T9S R26,27,28E	1879		
	Contract 371	T10S R21E T11S R25,27E	1880		
	Contract 394	T11S R24,26,28E (subdv) T9S R4,18E T10S R3,24,26,27E	1881		
Zahner, Peter	Special Instructions	Survey of 640 acres in the Umatilla Reservation adjacent to Pendleton, Oregon into a subdivision of lots.	1883	Rep USDS	
Zieber, John Shunk, Jr.	Clerk	Messenger in the Surveyor General's Office of William Chapman in 1859.	1859	Dr/Clerk	
Zieber, John Shunk, Sr.	Clerk	Listed as a Clerk in the Register 9/30/1853	1853	Dem Dr/Clerk S G	
	Surveyor General	Appointed March 18, 1856, Replaced March 22, 1859	1856		

Count not blank
596

Count not blank
2318

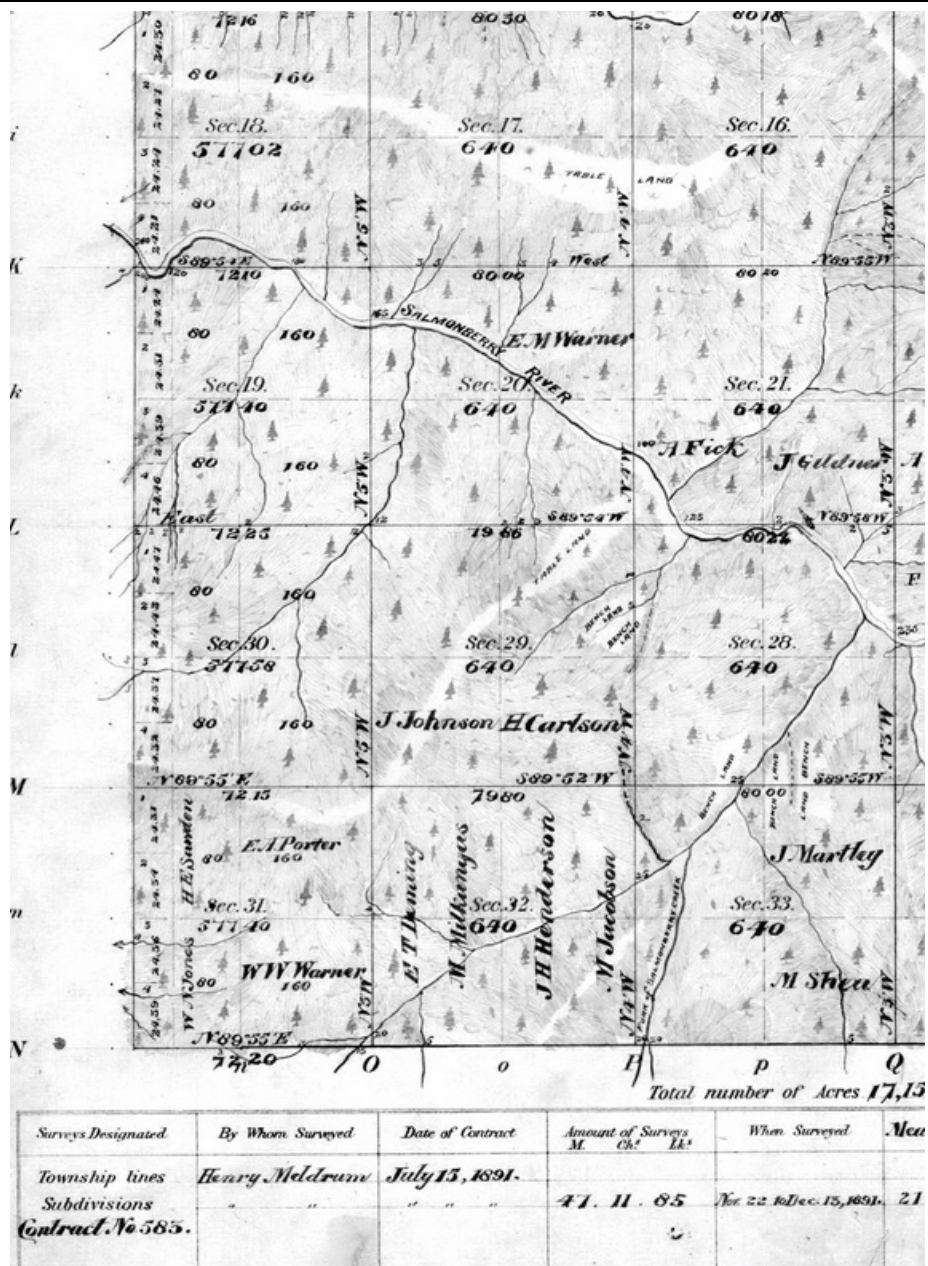
Count not blank
4597

Ct nb
2316

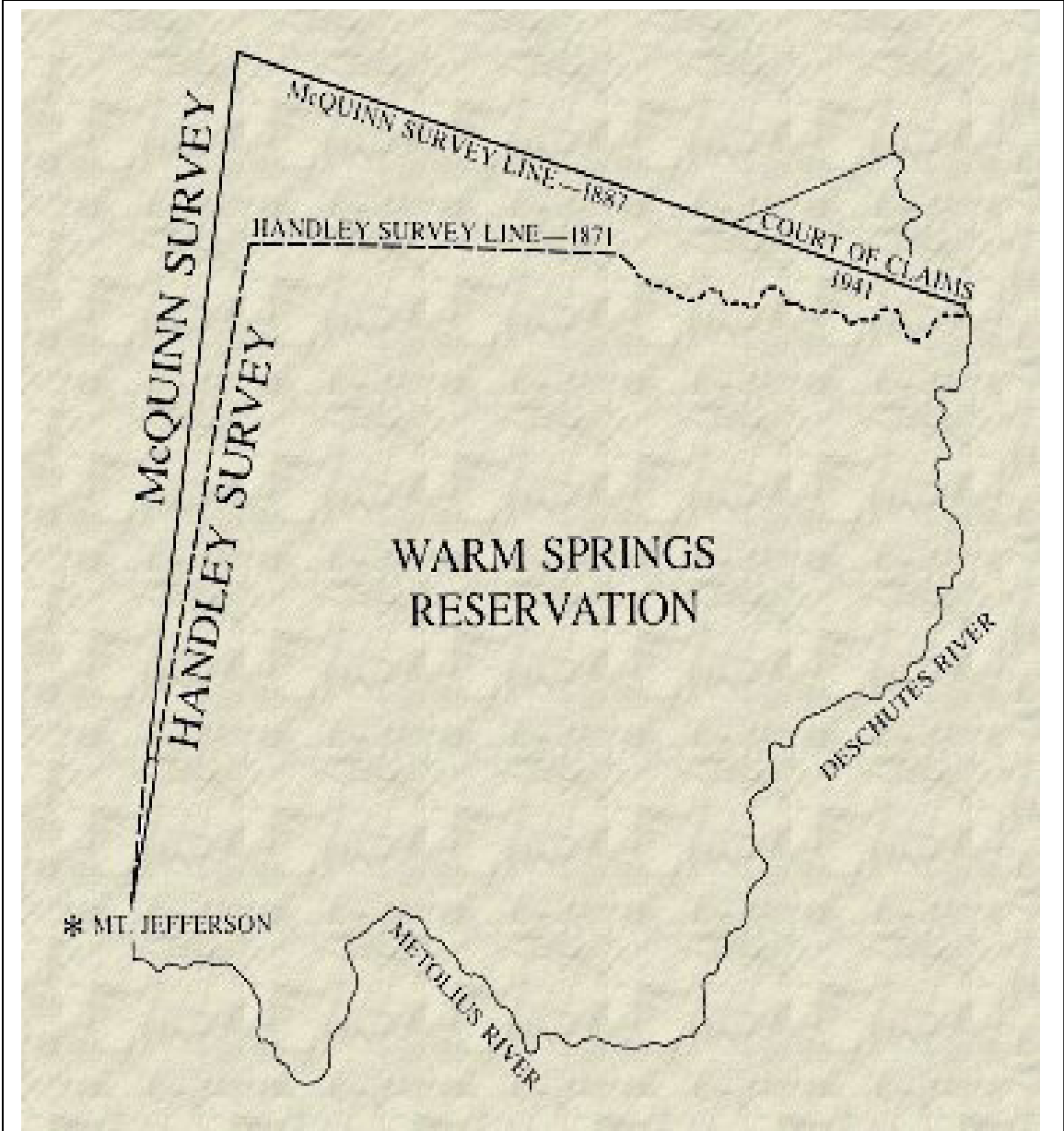
Count nb
601

Details

By Contract Number



Portion of the plat of T3N R8W as surveyed by Henry Meldrum showing the 80 names names he was paid to place on the township plat by Stephen Puter. They were all fraudulent entrymen, intended to only transfer the 160-acre tracts of old growth timber to timber interests.



Map showing the surveys of Thomas Handley in 1871 and the Survey of John A McQuinn in 1887 of the West and North boundaries of the Warm Springs Indian Reservation. The issue was finally settled by Congress in 1972 by designating the McQuinn Line as the correct boundary. The corrected line added about 80,000 acres to the Reservation as originally surveyed.

The Detailed Work

of All of the Surveyors and Individuals Associated with the Oregon Surveyor General's Office in the Contract Era, 1851-1910. Arranged in Order by Contract Number

copyright 2022 Jerry Olson

11/12/2022

Surveyor	Contract	Sort	Date	Location	Year
Preston, John Bower	Surveyor General	0.50	1851	Appointed November 22, 1850, arrived May 5, 1851	1851
Hyde, George Warren	Chief Clerk	0.55	18510505	First Chief Clerk in Oregon Surveyor General's office, resigned to take Contract 6 (Oreg.) on October 15, 1851	1851
Freeman, James E.	Contract 1	1.00	18510528	Willamette Meridian South, T1-13S	1851
Freeman, James E.		1.00	18510528	T13S R1,2,3W, South Boundary	1852
Freeman, James E.		1.00	18510528	T14-22S R4W, East Boundary	
Freeman, James E.		1.00	18510528	T22S R4W, South Boundary	
Freeman, James E.		1.00	18510528	T23-30S R5W, East Boundary	
Ives, William	Contract 2 (with Butler Ives as compassman for portions)	2.00	18510528	Willamette Meridian North from Initial Point (T1N-3N by Butler Ives as compassman) (T4N-19N by William Ives)	1851
Ives, William		2.00	18510528	Baseline East and West from Initial Point, R7W-8E	
Millar, Allan P.	Clerk	2.20	185105	Clerk in the Surveyor General's Office of John Preston, appointed in May 1851.	1851
Ives, Butler	Contract 3	3.00	18510815	T1N R1E	1851
Ives, Butler		3.00	18510815	T1-5S, R1E	
Ives, William	Contract 4	4.00	18510910	T6,7,8S R2,3,4W, exteriors	1851
Freeman, James E.	Contract 5 (with Kimball Webster as compassman for a portion of the work)	5.00	18510916	T6-8S, R1W (ext)	1851
Freeman, James E.		5.00	18510916	T9,10S R 1-4W (ext) (South line of T9S R2W by Kimball Webster as compassman)	
Webster, Kimball	Contract 5 (as compassman for a portion of the work for James E. Freeman)	5.00	18510916	T6-8S, R1W (ext)	1851
Hyde, George Warren	Contract 6	6.00	18511013	T6,7S R1,2W	1851
Hyde, George Warren		6.00	18511014	T8S R1W	
Hunt, Joseph	Contract 7	7.00	18511015	T1N R1,2,3W	1851
Elder, Robert	Chief Clerk	7.20	18511015	Chief Clerk in Oregon Surveyor General's Office, appointed after George Hyde resigned to take Contract 6. Resigned to take his own Contract 15 on March 25, 1852	1851

Surveyor	Contract	Sort	Date	Location	Year
Ives, Butler	Contract 8	8.00	18511025	T1N R1E	1851
Ives, Butler		8.00	18511025	T1-4S R1E	
Ives, William	Contract 9	9.00	18511112	T6,7S R3,4W	1851
Ives, William		9.00	18511112	T8S R3W	
Hunt, Joseph	Contract 10	10.00	18511117	T1N R2,3W	1851
Freeman, James E.	Contract 11 (with Kimball Webster as compassman for a portion of the work)	11.00	18511127	T8S R2W	1851
Freeman, James E.		11.00	18511127	T9S R1,2,3W	
Freeman, James E.		11.00	18511127	T10S R1W (by Kimball Webster as compassman)	
Ives, William	Contract 12	12.00	18520325	T1-5S R1,2W	1852
Hunt, Joseph	Contract 13	13.00	18520325	T1N R2E	1852
Hunt, Joseph		13.00	18520325	T1-4S R2E	
Hyde, George Warren	Contract 14	14.00	18520325	T11S R1-5W	1852
Elder, Robert	Contract 15 (with Kimball Webster as compassman)	15.00	18520325	T1-5S R3,4W	1852
Webster, Kimball	Contract 15 (as compassman for Robert Elder)	15.00	18520325	T1-5S R3,4W, exteriors and 1st Stand. Par. South	1852
Dubois, Nathaniel S.	Clerk	15.20	1852	Appointed a Clerk in the Oregon Surveyor General's Office in the Spring of 1852	1889
Freeman, James E.	Contract 16 (with Zenas F. Moody as compassman for portions of the work)	16.00	18520419	T8,9S R4W (T9S R4W by Zenas F. Moody as compassman)	1852
Freeman, James E.	Contract 16	16.00	18520419	T10S R2,3,4, W (T10S R2,4W by Zenas F. Moody as compassman)	1905
Moody, Zenas Ferry	Contract 16	16.00	18520419	T10S R2,3,4, W (T10S R2,4W by Zenas F. Moody as compassman)	
Moody, Zenas Ferry	Contract 16 (as compassman for James Freeman for portions of the work)	16.00	18520419	T8,9S R4W (T9S R4W by Zenas F. Moody as compassman)	1852
Trutch, Joseph William	Clerk	16.20	1852	Hired as a Clerk under John Preston and Charles K. Gardner, from 1852-1855.	1852
Hunt, Joseph	Contract 17	17.00	18520503	T1N R2E	1852
Hunt, Joseph		17.00	18520503	T2-5S R2E	
Belden, George Hubertus	Clerk (OR)	17.20	1852	Appointed Clerk early in the year of 1852 and continued until he was promoted to Chief Clerk in 1855.	1852
Ives, William	Contract 18	18.00	18520521	T1,3,5S R1W	1852
Ives, William		18.00	18520521	T4S R2W	

Surveyor	Contract	Sort	Date	Location	Year
Hyde, George Warren	Contract 19	19.00	18520524	T11S R1-5W	1852
Elder, Robert	Contract 20 (with Kimball Webster) (with portions by Matthew O. Murphy as compassman)	20.00	18520608	T3,5S R2W (T3S R5W surv by Webster, T5S R2W surv by Elder)	1852
Elder, Robert		20.00	18520608	T1,3,4,5S R3W (T1,3,4S R3W surv by Webster, T5S R3W surv by Elder)	
Elder, Robert		20.00	18520608	T2-5S R4W (T2,3,4S R4W surv by Elder, T4S R4W surv by Webster)	
O'Connor, James	Contract 20 (as compassman for Robert Elder and Kimball Webster)	20.00	18520608	named by Kimball Webster as his compassman for his portion of this Contract in his book, "Gold Seekers of 49"	1852
O'Connor, James		20.00	18520608	T3,5S R2W (T3S R5W surv by Webster, T5S R2W surv by Elder)	1852
O'Connor, James		20.00	18520608	T1,3,4,5S R3W (T1,3,4S R3W surv by Webster, T5S R3W surv by Elder)	
O'Connor, James		20.00	18520608	T2-5S R4W (T2,3,4S R4W surv by Elder, T4S R4W surv by Webster)	
Webster, Kimball	Contract 20 (with Robert Elder) (with James O'Connell and Mathew O. C. Murphy as compassmen for portions)	20.00	18520608	T3,5S R2W (T3S R2W surv by Webster, T5S R2W surv by Elder)	1852
Webster, Kimball		20.00	18520608	T1,3,4,5S R3W (T1,3,4S R3W surv by Webster, T5S R3W surv by Elder with Matthew Murphy as Compassman)	
Webster, Kimball		20.00	18520608	T2-5S R4W (T2,3,4S R4W surv by Elder, T4S R4W surv by Webster)	
Ives, Butler	Contract 21	21.00	18520624	T1S R2W	1852
Ives, Butler		21.00	18520624	T2N R1W	
Latshaw, Joseph	Claim Contract 1	21.30	18520821	T6,7,8S R2,3W	1852
Greer, Jerome Bonaparte Sr.	Claim Contract 2	21.31	18520821	T6,7,8S R1,2W	1852
Ives, Butler	Contract 22	22.00	18520902	T1-10S R5W	1852
Hyde, George Warren	Contract 23	23.00	18520901	T12,13S R1-5W	1852
Hyde, George Warren		23.00	18520901	T14S R1,2,3W	
Mitchell, Israel	Claim Contract 3	23.32	18520911	T1N R2,3W (39 Claims)	1852

Surveyor	Contract	Sort	Date	Location	Year
Freeman, James E.	Contract 24 (by Zenas F. Moody as compassman)	24.00	18520924	T14S R4,5W (ext)	1852
Freeman, James E.		24.00	18520924	T15S R3,4,5W (ext)	
Freeman, James E.		24.00	18520924	T16,17,18S R3,4W (ext)	
Moody, Zenas Ferry		24.00	18520924	T15S R3,4,5W (ext)	
Moody, Zenas Ferry		24.00	18520924	T16,17,18S R3,4W (ext)	
Moody, Zenas Ferry	Contract 24 (as compassman for James Freeman)	24.00	18520924	T14S R4,5W (ext)	1852
Freeman, James E.	Contract 25 (by Zenas F. Moody as compassman)	25.00	18521201	T13S R1-5W	1852
Moody, Zenas Ferry	Contract 25 (as compassman for James Freeman)	25.00	18521201	T13S R1-5W	1852
Elder, Robert	Contract 26 (with Josiah W. Preston as compassman)	26.00	18521201	T6-10S R5W	1852
Preston, Josiah Walker	Contract 26 (as Compassman for Robert Elder)	26.00	18521201	T6-10S R5W	1852
Webster, Kimball	Contract 27	27.00	18521201	T14S R1-5W	1852
Ives, Butler	Contract 28 (with George McFall as compassman)	28.00	18521201	T15S R4,5W	1852
Ives, Butler		28.00	18521201	T16,17,18S R4W	
Curley, James Michael	Clerk	28.30	1858	Draftsman in the offices of Surveyor Generals John Zieber and W. W. Chapman (1858-60)	1858
Hyde, George Warren	Contract 29	29.00	18521201	T12S R1-5W	1852
Byers, William Newton	Contract 30 (as compassman for Joseph Hunt)	30.00	18521201	T1S R4W	1852
Byers, William Newton		30.00	18521201	T1,2,3,4S R5W	
Hunt, Joseph		30.00	18521201	T1,2,3,4S R5W	
Hunt, Joseph	Contract 30 (with William N. Byers as compassman)	30.00	18521201	T1S R4W	1852
Belden, George Hubertus	Chief Clerk (OR)	30.20	185301	Temporarily appointed Chief Clerk in the Oregon Surveyor General's Office, about January. 1853	1853
Latshaw, Joseph	Claim Contract 4	30.30	18530211	T1S R2,3W	1853
Cartee, La Fayette	Claim Contract 5	30.31	18530212	T4S R1E	1853
Snowden, Samuel D.	Claim Contract 6	30.32	18530227	T4,5S R1,2,3W (75 total Claims)	1853
Snowden, Samuel D.		30.32	18530227	T3S R2W	
Snowden, Samuel D.		30.32	18530227	T6S R1E,2W	
Snowden, Samuel D.		30.32	18530227	T7S R1E	
Latshaw, Joseph	Claim Contract 7	30.33	18530319	T6S R2,3W	1853
Latshaw, Joseph		30.33	18530319	T7S R1,2,3E	
Latshaw, Joseph		30.33	18530319	T8S R3W	
Gordon, Harvey T.	Claim Contract 8	30.34	18530321	T10,11S R2,3,4W	1853

Surveyor	Contract	Sort	Date	Location	Year
Elder, Robert	Contract 31 (with Henry Gile) (with Kimball Webster as compassman on nearly all)	31.00	18530407	T23-29S R5,6W (T23,24S R5E by Elder) (T25S R5,6S, and T26S R6W by Gile) (rest by both) (Kimball Webster was compassman an nearly all work)	1853
Gile, Henry Smith	Contract 31 (with Robert Elder) (with Kimball Webster as compassman on nearly all)	31.00	18530407	T23-29S R5,6W (T23,24S R5E by Elder) (T25S R5,6S, and T26S R6W by Gile) (rest by both) Kimball Webster a compassman an nearly all work)	1853
Webster, Kimball	Contract 31 (as compassman for nearly all townships for Robert Elder and Henry S. Gile)	31.00	18530407	T23-29S R5,6W (T23,24S R5E by Elder) (T25S R5,6S, and T26S R6W by Gile) (rest by both) (Kimball Webster a compassman on nearly all work)	1853
Seymour, Allan M.	Clerk	31.20	1853	Clerk in the Surveyor General's Office of John Preston	1853
Byers, William Newton	Contract 32 (with portions as compassman for Joseph Hunt and Butler Ives)	32.00	18530409	T2,3,4,5N R1,3W (ext by Ives) (T2,3,4,5N R3W not surv this Contract) (subdv T3,4N by Ives, T2,5N R1W by Hunt by Hunt)	1853
Byers, William Newton		32.00	18530409	T9,10,11,12N R1,2W (R1W surv by Ives, R2W surv by Hunt)	
Hunt, Joseph	Contract 32 (with Butler Ives) (with portions by George McFall and William N. Byers as compassmen)	32.00	18530409	T2,3,4,5N R1,3W (ext by Ives) (T2,3,4,5N R3W not surv this Contract) (subdv T3,4N by Ives, T2,5N R1W by Hunt by Hunt)	1853
Hunt, Joseph		32.00	18530409	T9,10,11,12N R1,2W (R1W surv by Ives, R2W surv by Hunt)	
Ives, Butler	Contract 32 (with Joseph Hunt) (with portions by George McFall and William N. Byers as compassmen)	32.00	18530409	T2,3,4,5N R1,3W, incl 1stSP North R1W (ext by Ives) (T3,4,5N R3W not surv this Contract)	1853
Ives, Butler		32.00	18530409	T9,10,11,12N R1,2W (R1W surv by Ives, R2W surv by Hunt)	

Surveyor	Contract	Sort	Date	Location	Year
McFall, George	Contract 32 (as compassman for Joseph Hunt and Butler Ives for portions)	32.00	18530409	T2,3,4,5N R1,3W (ext by Ives) (T2,3,4,5N R3W not surv this Contract) (subdv T3,4N by Ives, T2,5N R1W by Hunt by Hunt)	1853
McFall, George		32.00	18530409	T9,10,11,12N R1,2W (R1W surv by Ives, R2W surv by Hunt)	
McFall, George	Contract 32 (as compassman for Joseph Hunt and Butler Ives for portions)	32.00	18530409	T2,3,4,5N R1,3W (ext by Ives) (T2,3,4,5N R3W not surv this Contract) (subdv T3,4N by Ives, T2,5N R1W by Hunt by Hunt)	1853
McFall, George		32.00	18530409	T9,10,11,12N R1,2W (R1W surv by Ives, R2W surv by Hunt)	
Davenport, Timothy W.	Contract 33 (as compassman for Josiah Preston and George Hyde for part)	33.00	18530410	Washington Surveys	1853
Hyde, George Warren	Contract 33 (with Josiah Preston) (with Timothy Davenport as compassman for portions of the work)	33.00	18530410	Washington Surveys	1853
Preston, Josiah Walker	Contract 33 (with George Hyde) (Timothy Davenport as compassman for portions)	33.00	18530410	Washington Surveys	1853
Latshaw, Joseph	Contract 34 (with Elias C. Adair as compassman for portions)	34.00	18530416	T15,16,17,18S R3W	1853
Broughton, Robert H.	Clerk	34.30	1853	Clerk in the Oregon Surveyor General's Office of Charles K. Gardner	1853
Trutch, John	Clerk	34.30	1853	Clerk in the Surveyor General's Office of Charles K. Gardner in 1853	1853
Cartee, La Fayette	Claim Contract 9	34.30	18530425	TTN R1E	1853
Cartee, La Fayette		34.30	18530425	T1,4S R1E	
Cartee, La Fayette		34.30	18530425	T2S R2E	
Cartee, La Fayette		34.30	18530425	T3S R1,2E	
Mitchell, Israel	Claim Contract 10	34.31	18530503	T1N R2,3W (85 Claims)	1853
Mitchell, Israel		34.31	18530503	T1S R1,2,3W	
Mitchell, Israel		34.31	18530503	T1,2S R1E	
Mitchell, Israel		34.31	18530503	T2S R1W	

Surveyor	Contract	Sort	Date	Location	Year
Greer, Jerome Bonaparte Sr.	Claim Contract 11	34.32	18530512	T6,7S R1,2W	1853
Greer, Jerome Bonaparte Sr.		34.32	18530512	T8,9S R2W	
Murphy, Daniel	Claim Contract 12	34.33	18530601	T3,4S R4W (60 Claims)	1853
Henry, Anson Gordon	Claim Contract 13	34.34	18530604	T2S R4W	1853
Henry, Anson Gordon		34.34	18530604	T3,4S R3W	
Trutch, John	Claim Contract 14	34.35	18530818	T1N R1E	1853
Trutch, John	Contract 40 (as Compassman for Harvey Gordon and Josiah Preston	34.35	18530818	T1S R1W	
Ford, Nathaniel "Nat"	Claim Contract 15	34.36	18530621	T6S R5W	1853
Ford, Nathaniel "Nat"		34.36	18530621	T7S R4,5W	
Short, Robert Valentine	Claim Contract 16	34.37	18530624	T3S R1,2W (31 Claims total)	1853
Short, Robert Valentine		34.37	18530624	T4S R1,2W	
Short, Robert Valentine		34.37	18530624	T5S R1,2,3W	
Vanderpool, Medders	Claim Contract 17	34.38	18530906	T6,8,9,10S R5W (59 Claims total)	1853
Vanderpool, Medders		34.38	18530906	T7S R5W	
Campbell, William Brackett	Clerk	34.40	1853	Clerk for Surveyor General Charles K. Gardner in Oregon in 1853 and W. W. Chapman in 1860	1853
White, William Lewis	Clerk	34.40	1853	Clerk in the Oregon Surveyor General's Office of Charles K. Gardner	1853
Latshaw, Joseph	Contract 35	35.00	1853	T13-16N R1-2W, exteriors (Washington Territory surveys)	1853
Latshaw, Joseph	Contract 35	35.00	1853	T13-16N R1-2W, exteriors (Washington Territory surveys)	1853
Murphy, Daniel	Contract 36 (with portions by Matthew O. Murphy as compassman)	36.00	18530919	T6-10S R6W (T6, 8S R6W and exteriors of T6-10S R6W surv by Matthew O. Murphy as compassman)	1853
Webster, Kimball	Contract 37	37.00	18530919	T16,17,18S R5W	1853
Webster, Kimball		37.00	18530919	T14-18S R6W	
Barnes, Edmund S.	Claim Contract 18 (as compassman for William Logan)	37.20	18530924	T2,3,4,5S R5W	1853
Logan, William L.		37.20	18530924	T4,5S R4W	
Logan, William L.		37.20	18530924	T5S R5W	
Logan, William L.	Claim Contract 18 (with portions by E. S. Barnes as compassman)	37.20	18530924	T2,3,4,5S R3W (68 Claims total, 25 of which were surveyed by Edmund S. Barnes as compassman)	1853
Henry, Anson Gordon	Contract 38 (with Sewall Truax as compassman for portions)	38.00	18530928	T1N R1W (Sewall Truax as compassman)	1853
Henry, Anson Gordon		38.00	18530928	T1S R2E (Sewall Truax as compassman)	

Surveyor	Contract	Sort	Date	Location	Year
Henry, Anson Gordon		38.00	18530928	T2S R2,3W (T2S R2W with Sewall Truax as compassman)	
Truax, Sewell	Contract 38 (as compassman for Anson G. Henry for portions)	38.00	18530928	T1N R1W (Sewall Truax as compassman)	1853
Truax, Sewell		38.00	18530928	T1S R2E (Sewall Truax as compassman)	
Truax, Sewell		38.00	18530928	T2S R2,3W (T2S R2W with Sewall Truax as compassman)	
Truax, Sewell	Contract 38 (as compassman for Anson G. Henry for portions)	38.00	18530928	T1N R1W (Sewall Truax as compassman)	1853
Truax, Sewell		38.00	18530928	T1S R2E (Sewall Truax as compassman)	
Truax, Sewell		38.00	18530928	T2S R2,3W (T2S R2W with Sewall Truax as compassman)	
Zieber, John Shunk, Sr.	Clerk	38.20	1853	Listed as a Clerk in the Register 9/30/1853	1853
Gardner, Charles Kitchel (Col.)	Oregon Surveyor General (11/1/1853)	38.20	18531101	Appointed 6/30/1853, arrived 11/1/1853	1853
Cartee, La Fayette	Claim Contract 20	38.20	18531220	T1,2N R1E,1W	1853
Cartee, La Fayette		38.20	18531220	T1-5S R1,2E	
Cartee, La Fayette		38.20	18531220	T4S R1W	
Hathorn, Dennis Collins	Claim Contract 19	38.30	18531008	T1-15S R5W (104 Claims total this Contractual)	1853
Hathorn, Dennis Collins		38.30	18531008	T13,14,15S R6W	1854
Hathorn, Dennis Collins		38.30	18531008	T11S R4W	
Byers, William Newton	Contract 39 (as compassman for George Hyde and Butler Ives for portions of the work)	39.00	18540104	T34S R1E (ext surv by Hyde)	1854
Byers, William Newton		39.00	18540104	T35S R1,2W,1E (ext surv by Ives) (subdv 1W by Hyde)	
Byers, William Newton		39.00	18540104	T36S R1-5W, 1,2E (ext 1E and 4,5W surv by Ives) (ext 1,2,3W by Hyde) (subdv 1W,1E, 5W by Hyde)	
Byers, William Newton		39.00	18540104	T37S R1-2W,1E (ext 1E surv by Ives) (ext 1,2W by Hyde) (subdv 1W by Ives) (subdv 1E by both)	
Byers, William Newton		39.00	18540104	8th Stnd Par South, R1,2E	
Byers, William Newton		39.00	18540104	T38S R1-2W,1E (1E surv by Ives) (ext 1,2W by Hyde)	
Byers, William Newton		39.00	18540104	T39S R1,2E (surv by Ives)	
Byers, William Newton		39.00	18540104	T40S R1E (surv by Ives)	

Surveyor	Contract	Sort	Date	Location	Year
Hyde, George Warren	Contract 39 (with Butler Ives) (with George McFall, John D. Griffiths, and Sewell Truax as compassman for portions of the work)	39.00	18540104	T34S R1E (ext surv by Hyde)	1854
Ives, Butler	Contract 39 (with Butler Ives) (with George McFall, John D. Griffiths, and Sewell Truax as compassman for portions of the work)	39.00	18540104	T34S R1E (ext surv by Hyde)	1854
Ives, Butler	Contract 39 (with Butler Ives) (with George McFall, John D. Griffiths, and Sewell Truax as compassman for portions of the work)	39.00	18540104	T34S R1E (ext surv by Hyde)	1854
McFall, George	Contract 39 (as compassman for portions of the work for George Hyde and Butler Ives)	39.00	18540104	T34S R1E (ext surv by Hyde)	1854
McFall, George		39.00	18540104	T35S R1,2W,1E (ext surv by Ives) subdv 1W by Hvde)	
McFall, George		39.00	18540104	T36S R1-5W, 1,2E (ext 1E and 4,5W surv by Ives) (ext 1,2,3W by Hyde) (subdv 1W.1E. 5W by Hvde)	
McFall, George		39.00	18540104	T37S R1-2W,1E (ext 1E surv by Ives) (ext 1,2W by Hyde) (subdv 1W by Ives) (subdv 1E by both)	
McFall, George		39.00	18540104	8th Stnd Par South, R1-5W,1-2E	
McFall, George		39.00	18540104	T38S R1-2W,1E (1E surv by Ives) (ext 1.2W by Hvde)	
McFall, George		39.00	18540104	T39S R1,2E (surv by Ives)	
McFall, George		39.00	18540104	T40S R1E (surv by Ives)	
Truax, Sewell	Contract 39 (as compassman for George Hyde and Butler Ives for portions of the work)	39.00	18540104	T34S R1E (ext surv by Hyde)	1854
Truax, Sewell		39.00	18540104	T35S R1,2W,1E (ext surv by Ives) subdv 1W by Hyde)	
Truax, Sewell		39.00	18540104	T36S R1-5W, 1,2E (ext 1E and 4,5W surv by Ives) (ext 1,2,3W by Hyde) (subdv 1W.1E. 5W by Hvde)	

Surveyor	Contract	Sort	Date	Location	Year
Truax, Sewell		39.00	18540104	T37S R1-2W,1E (ext 1E surv by Ives with Sewall Truax as comp.) (ext 1,2W by Hyde) (subdv 1W by Ives) (subdv 1E by both)	
Truax, Sewell		39.00	18540104	8th Stnd Par South, R1-5W,1-2E	
Truax, Sewell		39.00	18540104	T38S R1-2W,1E (1E surv by Ives) (ext 1.2W by Hvde)	
Truax, Sewell		39.00	18540104	T39S R1,2E (surv by Ives)	
Truax, Sewell		39.00	18540104	T40S R1E (surv by Ives)	
Truax, Sewell	Contract 39 (as compassman for George Hyde and Butler Ives for portions of the work)	39.00	18540104	T34S R1E (ext surv by Hyde)	1854
Truax, Sewell		39.00	18540104	T35S R1,2W,1E (ext surv by Ives) subdv 1W by Hvde)	
Truax, Sewell		39.00	18540104	T36S R1-5W, 1,2E (ext 1E and 4,5W surv by Ives) (ext 1,2,3W by Hyde) (subdv 1W,1E, 5W by Hvde)	
Truax, Sewell		39.00	18540104	T37S R1-2W,1E (ext 1E surv by Ives with Sewall Truax as comp.) (ext 1,2W by Hyde) (subdv 1W by Ives) (subdv 1E by both)	
Truax, Sewell		39.00	18540104	8th Stnd Par South, R1-5W,1-2E	
Truax, Sewell		39.00	18540104	T38S R1-2W,1E (1E surv by Ives) (ext 1.2W by Hvde)	
Truax, Sewell		39.00	18540104	T39S R1,2E (surv by Ives)	
Truax, Sewell		39.00	18540104	T40S R1E (surv by Ives)	
Griffiths, John Day	Contract 39 (George Hyde and Butler Ives) (as compassman for George Hyde for portions)	39.00	18540104	8th Standard Parallel South, T36S R1-5W, (as compassman for Hyde while Ives went for supplies) (per Kay Atwood, Chaining Oregon, p. 164, from Butler Ives diary)	1854
Averill, Henry James Cropsy	Claim Contract 21	39.30	18540121	T11S R3,4,5W	1854
Averill, Henry James Cropsy		39.30	18540121	T12S R4,5W	
Smith, Alleck C.	Claim Contract 22	39.31	18540130	T5S R4W	1854
Smith, Alleck C.		39.31	18540130	T2,4S R5W	
Wheatley, Francis M. (Frank)		40.00	18540222	T7,8,9,10S R1E (surv by Josiah Preston with John Trutch as compassman)	
Wheatley, Francis M. (Frank)		40.00	18540222	T19S R1-4W (surv by Harvey Gordon with Francis M. Wheatly as compassman)	
Gordon, Harvey T.	Contract 40 (with Josiah Preston) (with John Trutch and Francis Wheatley as Compassmen)	40.00	18540222	T6S R1,2E (surv by Josiah Preston with John Trutch as compassman)	1854

Surveyor	Contract	Sort	Date	Location	Year
Gordon, Harvey T.		40.00	18540222	T7,8,9,10S R1E (surv by Josiah Preston with John Trutch as compassman)	
Gordon, Harvey T.		40.00	18540222	T19S R1-4W (surv by Harvey Gordon with Francis M. Wheatly as compassman)	
Preston, Josiah Walker	Contract 40 (with Harvey Gordon) (with John Trutch and Francis M. Wheatley as compassmen)	40.00	18540222	T6S R1,2E (surv by Josiah Preston with John Trutch as compassman)	1854
Preston, Josiah Walker		40.00	18540222	T7,8,9,10S R1E (surv by Josiah Preston with John Trutch as compassman)	
Preston, Josiah Walker		40.00	18540222	T19S R1-4W (surv by Harvey Gordon with Francis M. Wheatly as compassman)	
Trutch, John		40.00	18540222	T6S R1,2E	1853
Trutch, John	Contract 45 (as Compassman for George Clinton and Charles T. Gardner) (7/10/1854)	40.00	18540222	T7,8,9,10S R1E	
Wheatley, Francis M. (Frank)	Contract 40 (as compassman for Harvey Gordon and Josiah Preston)	40.00	18540222	T6S R1,2E (surv by Josiah Preston with John Trutch as compassman)	1854
Raymond, David C.	Claim Contact 23	40.20	18540302	T6S R3,4W (57 Claims total)	1854
Ford, Nathaniel "Nat"	Claim Contract 24 (with portions by Elliott Bowman as compassman)	40.30	18540304	T6,7,8S R4W	1854
Ford, Nathaniel "Nat"		40.30	18540304	T5,6,7,8,9N R5W	
Ford, Nathaniel "Nat"		40.30	18540304	T6,8S R6W	
Ford, Nathaniel "Nat"	Claim Contract 24 (with portions by Elliott Bowman as compassman)	40.30	18540304	T6,7,8S R4W	1854
Ford, Nathaniel "Nat"		40.30	18540304	T5,6,7,8,9N R5W	
Ford, Nathaniel "Nat"		40.30	18540304	T6,8S R6W	
Hunt, Joseph	Contract 41 (canceled due to the death of Joseph Hunt)	41.00	18540327	T17,18S R1,2W (This Contract was not surveyed by Hunt because he was killed in the Gazelle explosion on the way to the survey)	1854
Hunt, Joseph		41.00	18540327	T19S R5W	
Hunt, Joseph		41.00	18540327	T20,21,22S R4,5W	

Surveyor	Contract	Sort	Date	Location	Year
Cartee, La Fayette	Contract 42 (with portions by Ezra T. T. Fisher as compassman)	42.00	18540328	T1-5S R3E	1854
Fisher, Ezra Timothy Taft	Contract 42 (Compassman for Lafayette Cartee) (3/28/1854)	42.00	18540328	T1N R3E exteriors (Compassman for Lafayette Cartee)	1854
Welsh, John P.	Claim Contract 25 (by Jeremiah Welsh as compassman)	42.30	18540421	T16,17S R3,4W (34 Claims Total)	1854
Welsh, Jeremiah B. "Jerry"	Claim Contract 25 (as compassman for John P. Welsh)	42.30	18540422	T16,17S R4W	1854
Welsh, John P.		42.30	18540422	T18S R3W	
White, Luther	Claim Contract 26	42.31	18540805	T15,16,17S R3,4W (T15-17S R4W had no Claims)	1854
White, Luther		42.31	18540806	T17S R6W	
White, Luther		42.31	18540806	T18S R3,4,5W	
Logan, William L.	Claim Contract 27 (with Isaac Moores)	42.32	18540403	T13S R3W (surv by both) (87 Claims total, including the Claims under Claim Contract 45)	1854
Logan, William L.		42.32	18540403	T14S R1,2,3W (surv by both)	
Moores, Isaac Ross, Jr.	Claim Contract 27 (with William Logan)	42.32	18540403	#REF!	1854
Moores, Isaac Ross, Jr.		42.32	18540403	T14S R1,2,3W (surv by both)	
Flint, Addison Richardson	Claim Contract 28	42.33	18540420	T24-28S R5,6W (total of 141 DLCs)	1854
Chenoweth, Justin	WA Contract 1	42.35	18550424	T1N R3E (exam by A. S. Luckett)	1855
Chenoweth, Justin		42.35	18550424	T2N R2E	
Chenoweth, Justin		42.35	18550424	T3N R3,2E (not surveyed by Chenoweth)	
Chenoweth, Justin		42.35	18550424	T1N R3,4E (Began East line of T1N R4E in Oregon)	
Chenoweth, Justin		42.35	18550424	T2N T3E (not surveyed by Chenoweth)	
Murphy, Daniel	Contract 43 (with Matthew O. Murphy)	43.00	18540426	T15,16,17,18S R1,2W (surv by both)	1854
Murphy, Matthew O'Connell	Contract 43 (with Daniel Murphy)	43.00	18540426	T15,16,17,18S R1,2W (surv by both)	1854
Welsh, Jeremiah B. "Jerry"		43.30	18540422	T18S R3W	
Forward, Walter K.	Claim Contract 29	43.30	18540506	T7,8,9,10S R1,2W DLC surveys (33 Claims)	1854

Surveyor	Contract	Sort	Date	Location	Year
Van Cleft, George H.	Special Instructions (as assistant to Thaddeus P. Robinson)	43.31	18540510	Oregon/California temporary boundary from the Pacific Coast East for 80 miles, under Special Instructions from the Surveyor General of California with agreement from the Surveyor General of Oregon. (from Kay Atwood, "Chaining Oregon", p 178)	1854
Hathorn, Dennis Collins	Claim Contract 30	43.31	18540510	T10,12,13,14S R4W (74 Claims total this Contract)	1854
Hathorn, Dennis Collins Robinson, Thaddeus Pulaski	Special Instructions (with A. W. Thompson and George H. Van Cleft as compassman)	43.31	18540510	T10,11,13S R5W	1854
Thompson, Abraham Warren "Abram"	Special Instructions (as assistant to Thaddeus P. Robinson)	43.31	18540510	Oregon/California temporary boundary from the Pacific Coast East for 80 miles, under special Instructions from the Surveyor General of California. (from Kay Atwood, "Chaining Oregon", p 178)	1854
Hall, William	Claim Contract 31 (as compassman for Luther Kennedy)	43.32	18540511	T6S R4.5W (10 DLC's total)	1854
Hall, William	Claim Contract 31 (as compassman for Luther Kennedy)	43.32	18540511	T6S R4.5W (10 DLC's total)	1854
Hall, William		43.32	18540511	T7S R5W	
Kennedy, Luther D.	Claim Contract 31 (by William Hall as compassman)	43.32	18540511	T6S R3,4,5, 6W (10 DLC's total)	1854
Kennedy, Luther D. Simons, Nelson "Doc"	Claim Contract 32	43.33	18540520	T12S R1,2W (no DLC surveys were found in these townships by Nelson Simons)	1854
Simons, Nelson "Doc"		43.33	18540520	T13S R1W (no DLC surveys were found in these townships by Nelson Simons)	
Bowman, Elliott Newman	Contract 44 (as compassman for Nathaniel Ford)	44.00	18540529	T28S R7W	1854
Bowman, Elliott Newman		44.00	18540529	T29S R5,6,7W	
Bowman, Elliott Newman		44.00	18540529	T30S R5W	
Ford, Nathaniel "Nat"	Contract 44 (with Elliott N. Bowman as compassman)	44.00	18540529	T28S R7W	1854
Ford, Nathaniel "Nat"		44.00	18540529	T29S R5,6,7W	

Surveyor	Contract	Sort	Date	Location	Year
Ford, Nathaniel "Nat"		44.00	18540529	T30S R5W	
Fisher, Ezra Timothy Taft	Clerk	44.20	18540421	Clerk in the Surveyor General's Office of C. K. Gardner on 4/21/1854	1854
		44.30	18540601	T11,12,13S R2W	
		44.30	18540601	T12S R3W	
Moody, Zenas Ferry	Claim Contract 39 (by Origen Thompson as compassman)	44.30	18540601	T12,13,14S R1W (total 70 claims)	1854
Moody, Zenas Ferry		44.30	18540601	T11,12,13S R2W	
Moody, Zenas Ferry		44.30	18540601	T12S R3W	
Thompson, William Potter	Claim Contract 39 (as compassman for Zenas Moody)	44.30	18540601	T12,13,14S R1W (total 70 claims)	1854
Vickers, Leonard B.	Claim Contract 33	44.30	18540601	T1N R1,2,3E (there are no surveys by Vickers in these townships)	1854
Haft, Ebenezer E.	Claim Contract 34	44.31	18540603	T14,15S R4W (35 Claims)	1854
Haft, Ebenezer E.		44.31	18540603	T16S R3,4W	
Pownall, J. Addison	Claim Contract 35	44.32	18540615	T1,2,3S R1,2E	1854
Pownall, J. Addison		44.32	18540615	T4S R2E	
Pownall, J. Addison		44.32	18540615	T5S R1,2E	
Pownall, J. Addison		44.32	18540615	T5S R1W	
Pownall, J. Addison		44.32	18540615	T1N R1,2E	
Latshaw, Joseph	Claim Contract 36 (as compassman for Andrew W. Patterson for portions)	44.33	18540620	T15S R3W (48 Claims total)	1854
Latshaw, Joseph		44.33	18540620	T16S R4W (surv by Latshaw as compassman)	
Patterson, Andrew Wilson	Claim Contract 36 (with portions by Joseph Latshaw as compassman)	44.33	18540620	T15S R3W (48 Claims total)	1854
Patterson, Andrew Wilson		44.33	18540620	T16S R4W (surv by Joseph Latshaw as compassman)	
Patterson, Andrew Wilson		44.33	18540620	T17,18S R3,4W	
Short, Robert Valentine	Claim Contract 37	44.34	18540626	T3,5S R1W (33 Claims total)	1854
Short, Robert Valentine		44.34	18540626	T4S R2W	
Ford, Reuben Wraymon	Claim Contract 38 (finished by Israel Mitchell)	44.35	18540627	T1N R1,2,3W (17 Claims total) (finished by Israel Mitchell)	1854
Ford, Reuben Wraymon		44.35	18540627	T1N R1E (finished by Israel Mitchell)	
Mitchell, Israel	Claim Contract 38 (corrected work of Reuben Ford)	44.35	18551010	T1N R1,2,3W (17 Claims total) (corrected and finished the work of Reuben Ford)	1855
Mitchell, Israel		44.35	18551010	T1N R1E (corrected and finished the work of Reuben Ford)	
Stump, David	Claim Contract 40	44.37	18540710	T8,9,10S R4,5W (40 Claims total)	1854

Surveyor	Contract	Sort	Date	Location	Year
Stump, David		44.37	18540710	T9,10S R6W	
Averill, Henry James	Claim Contract 41	44.38	18540715	T11,12,13S R3,4,5W	1854
Cropsy					
Snowden, Samuel D.	Claim Contract 44	44.39	18540805	T3S R3,4W (118 total claims)	1854
Snowden, Samuel D.		44.39	18540805	T4,5,6S R1,2,3W	
Trutch, John	Claim Contract 42	44.39	18540810	T11,12N R1,2W	1854
Trutch, John		44.39	18540810	T5N R1W,1E	
Trutch, John		44.39	18540810	T4N R1,2W	
Trutch, John		44.39	18540810	T3N R1W	
Logan, William L.	Claim Contract 45 (with Isaac Moores)	44.40	18540811	T4-8S R2,3W (surv by both) (all this Contract surveyed under Claim Contract 27 by Logan and Moores)	1854
Logan, William L.		44.40	18540811	T3,5S R4W (surv by both)	
Logan, William L.		44.40	18540811	T3,4,6S R5W (surv by both)	
Moores, Isaac Ross, Jr.	Claim Contract 45 (with William Logan)	44.40	18540811	T4-8S R2,3W (surv by both) (all this Contract surveyed under Claim Contract 27 by Logan and Moores)	1854
Moores, Isaac Ross, Jr.		44.40	18540811	T3,5S R4W (surv by both)	
Moores, Isaac Ross, Jr.		44.40	18540811	T3,4,6S R5W (surv by both)	
Mitchell, Israel	Claim Contract 46 (as USDS, corrected work of Abraham Sulgar)	44.42	18540811	T1N,1S R1,2E (74 total Claims, including 12 resurveyed by Mitchell) (no Claims surveyed by Sulgar these townships)	1854
Mitchell, Israel		44.42	18540811	T1,2S R1,2,3W (Exam by Israel Mitchel 1854, required resurvey by Mitchell in 1854 of 12 Claims)	
Mitchell, Israel		44.42	18540811	T1,2S R1,2,3W (Exam by Israel Mitchel 1854, required resurvey by Mitchell in 1854 of 12 Claims)	
Mitchell, Israel		44.42	18540811	T3S R1E (Exam by Israel Mitchell 1854, required resurvey by Mitchell in 1854 of 12 Claims)	
Mitchell, Israel		44.42	18540811	T1N R4W (Exam by Israel Mitchell 1854, required resurvey by Mitchell in 1854 of 12 Claims)	
Mitchell, Israel	Special Instructions	44.42	1857	T1S R2W, Exam on Claim Contract 46 of Abraham Sulger)	1857
Sulger, Abraham	Claim Contract 46	44.42	18540811	T1N,1S R1,2E (74 total Claims, including 12 resurveyed by Mitchell) (no Claims surveyed by Sulgar these townships)	1854
Sulger, Abraham		44.42	18540811	T1S R2,3,4,5W (Exam by Israel Mitchel 1854, required resurvey by Mitchell in 1854 of 12 Claims)	
Sulger, Abraham		44.42	18540811	T2S R1E,1,2,4,5,6W (Exam by Israel Mitchel 1854, required resurvey by Mitchell in 1854 of 12 Claims)	
Harrison, Thaddeus R.	Claim Contract 47	44.43	18540815	T5S R4,5W (11 DLCs total)	1854

Surveyor	Contract	Sort	Date	Location	Year
Gardner, Charles Thomas "Charlie"	Contract 45 (with George C. Gardner)	45.00	18540710	3rd and 4th Stnd Par N R3,4W (all in Washington)	1854
Gardner, George Clinton "Clint"	Contract 45 (with Charles T. Gardner)	45.00	18540710	3rd and 4th Stnd Par N R3,4W (all in Washington)	1854
Trutch, John	Contract 45 (as Compassman for George Clinton and Charles T. Gardner) (7/10/1854)	45.00	18540710	T16N R3W subdivisions	1854
Gardner, Charles Thomas "Charlie"		45.00	18540711	T13,14,15,16N R3W (all in Washington)	
Gardner, George Clinton "Clint"		46.00	18540711	T13,14,15,16N R3W (all in Washington)	
Hay, ??	Contract 46 (with Ambrose Armstrong) (no sign of Hay in the notes) by A. G. Henry as compassman	46.00	18540814	T4,5S R6W	1854
Hay, ??		46.00	18540814	T5S R7W	
Armstrong, Ambrose Newton	Contract 46 (with ?? Hay) (by Anson Henry as compassman)	46.00	18540818	T4,5S R6W 5S R7W 1st Standard Parallel South, R6,7W	1854
Armstrong, Ambrose Newton		46.00	18540818	T5S R7W	
Henry, Anson Gordon	Contract 46 (as compassman for Ambrose Armstrong and ?? Hay)	46.00	18540818	T4,5S R6W	1854
Henry, Anson Gordon		46.00	18540818	T5S R7W (by A. G. Henry as compassman)	
Byers, William Newton	Contract 47 (as compassman for George Hyde and Butler Ives for portions of the work)	47.00	18540818	T34S R1E,1W (T34S R1E surv by Hyde, T34S R1W surv by Ives)	1854
Byers, William Newton		47.00	18540818	T35S R1E,2W (T35S R2W surv by Ives) (1E surv by Hyde)	
Byers, William Newton		47.00	18540818	T36S R2E,4-5W (T36S R4W surv by Ives) (2E, 5W surv by Hyde)	
Byers, William Newton		47.00	18540818	T38S R2W	
Byers, William Newton		47.00	18540818	T39S R1,2E (surv by Ives)	

Surveyor	Contract	Sort	Date	Location	Year
Hyde, George Warren	Contract 47 (with Butler Ives) (with George McFall and Sewell Truax as compassmen for portions of the work)	47.00	18540818	T34S R1E,1W (T34S R1E surv by Hyde, T34S R1W surv by Ives)	1854
Ives, Butler	Contract 47 (with George Hyde) (with George McFall as compassman for portions of the work)	47.00	18540818	T34S R1E,1W (T34S R1E surv by Hyde, T34S R1W surv by Ives)	1854
McFall, George	Contract 47 (as compassman for Butler Ives and George Hyde for portions of the work)	47.00	18540818	T34S R1E,1W (T34S R1E surv by Hyde, T34S R1W surv by Ives)	1854
McFall, George		47.00	18540818	T35S R1E,2W (T35S R2W surv by Ives) (1E surv by Hvde)	
McFall, George		47.00	18540818	T36S R2E,4-5W (T36S R4W surv by Ives) (2E, 5W surv by Hvde)	
McFall, George		47.00	18540818	T38S R2W	
McFall, George		47.00	18540818	T39S R1,2E (surv by Ives)	
Truax, Sewell	Contract 47 (as compassman for George Hyde and Butler Ives for portions of the work)	47.00	18540818	T34S R1E,1W (T34S R1E surv by Hyde, T34S R1W surv by Ives)	1854
Truax, Sewell		47.00	18540818	T35S R1E,2W (T35S R2W surv by Ives) (1E surv by Hvde)	
Truax, Sewell		47.00	18540818	T36S R2E,4-5W (T36S R4W surv by Ives) (2E, 5W surv by Hyde)	
Truax, Sewell		47.00	18540818	T38S R2W	
Truax, Sewell		47.00	18540818	T39S R1,2E (surv by Ives)	
Truax, Sewell	Contract 47 (as compassman for George Hyde and Butler Ives for portions of the work)	47.00	18540818	T34S R1E,1W (T34S R1E surv by Hyde, T34S R1W surv by Ives)	1854
Truax, Sewell		47.00	18540818	T35S R1E,2W (T35S R2W surv by Ives) (1E surv by Hyde)	
Truax, Sewell		47.00	18540818	T36S R2E,4-5W (T36S R4W surv by Ives) (2E, 5W surv by Hyde)	
Truax, Sewell		47.00	18540818	T38S R2W	
Truax, Sewell		47.00	18540818	T39S R1,2E (surv by Ives)	
Hathorn, Dennis Collins	Claim Contract 48	47.30	18540902	T10-14S R6W (119 Claims total this Contract)	1854

Surveyor	Contract	Sort	Date	Location	Year
Hathorn, Dennis Collins		47.30	18540902	T23S R5W	
Hathorn, Dennis Collins		47.30	18540902	T24S R5,6W	
Vanderpool, Medders	Claim Contract 49	47.31	18540907	T6,7,8,9,10S R4W (17 Claims total)	1854
Haft, Ebenezer E.	Claim Contract 50	47.32	18540907	T10,11,12,13S R1W,1E (24 Claims)	1854
Crawford, Peter W.	Claim Contract 51	47.33	18540820	T3,4,5N R1E	1854
Crawford, Peter W.		47.33	18540820	T2,3N R1W	
Watt, Ahio Scott	Claim Contract 52	47.34	18540916	T4S R3,4,5W (11 Claims)	1854
Latshaw, Joseph	Contract 48 (portions as compassman for Andrew W. Patterson)	48.00	18541016	T20,21S R1,2,3W (T20,21S R1W by Latshaw as compassman)	1854
Patterson, Andrew Wilson	Contract 48 (portions by Joseph Latshaw as compassman)	48.00	18541016	T20,21S R1,2,3W (T20,21S R1W by Latshaw as compassman)	1854
Gordon, Harvey T.	Contract 49 (by Lewis Van Vleet as compassman)	49.00	18541017	T19S R5W	1854
Gordon, Harvey T.		49.00	18541017	T20S R4,5W	
Bowman, Elliott Newman	Claim Contract 53	49.30	18541101	T6,7S R5,6,7W	1854
Haft, Ebenezer E.	Claim Contract 54	49.31	18541108	T15,16,17S R3W (4 Claims)	1854
Thompson, David Preston	Claim Contract 84	49.31	18571106	T1N R1E, 1W, 4W	1857
Thompson, David Preston		49.31	18571106	T2N R1E,1W	
Thompson, David Preston		49.31	18571106	T3,4,5N R1,2W	
Thompson, David Preston		49.31	18571106	T7S R1,2,3,5W	
Thompson, David Preston		49.31	18571106	T8S R1E	
Haft, Ebenezer E.		49.31	18541109	T15S R4,5W	
Trutch, Joseph William	Contract 50 (with John Trutch) (with David P. Thompson as compassman for portions)	50.00	18541222	T1N R4W (surv by John)	1854
Trutch, Joseph William		50.00	18541222	T2N R2,3,4W (subdv of T2N R2W by David P. Thompson as compassman for Joseph Trutch, rest by John Trutch)	
Trutch, Joseph William		50.00	18541222	T3,4,5N R2,3W (T3,4N R3W not surv) (T3,4N R2W and T3N R5W surv by David Thompson as compassman for Joseph Trutch, rest by John Trutch)	

Surveyor	Contract	Sort	Date	Location	Year
Trutch, Joseph William		50.00	18541222	T6N R2,3W (T6N R2E surv by John, T6N R3W surv by David Thompson as compassman for Joseph Trutch)	
Trutch, Joseph William		50.00	18541222	T7N R3W (surv by David Thompson as compassman for Joseph Trutch)	
Thompson, David Preston	Contract 50 (as compassman for John and Joseph Trutch for portions)	50.00	18541223	T1N R4W (surv by John)	1854
		50.00	18541223	T2N R2,3,4W (subdv of T2N R2W by David P. Thompson as compassman for Joseph Trutch, rest by John Trutch)	
Thompson, David Preston		50.00	18541223	T3,4,5N R2,3W (T3,4N R3W not surv) (T3,4N R2W and T3N R5W surv by David Thompson as compassman for Joseph Trutch, rest by John Trutch)	
Thompson, David Preston		50.00	18541223	T6N R2,3W (T6N R2E surv by John, T6N R3W surv by David Thompson as compassman for Joseph Trutch)	
Thompson, David Preston		50.00	18541223	T7N R3W (surv by David Thompson as compassman for Joseph Trutch)	
Thompson, David Preston		50.00	18541223	T6N R1W exteriors (surv by David Thompson as compassman for Joseph Trutch)	
Thompson, David Preston		50.00	18541223	T5,6,7,8N R2W exteriors (surv by David Thompson as compassman for Joseph Trutch)	
Thompson, David Preston		50.00	18541223	T5,6,7,8,N R3W exteriors (surv by David Thompson as compassman for Joseph Trutch)	
Trutch, John	Contract 50 (with Joseph W. Trutch) (with David P. Thompson as compassman for portions)	50.00	18541223	T1N R4W (surv by John)	1854
Trutch, John		50.00	18541223	T2N R2,3,4W (subdv of T2N R2W by David P. Thompson as compassman for Joseph Trutch, rest by John Trutch)	

Surveyor	Contract	Sort	Date	Location	Year
Trutch, John		50.00	18541223	T3,4,5N R2,3W (T3,4N R3W not surv) (T3,4N R2W and T3N R5W surv by David Thompson as compassman for Joseph Trutch, rest by John Trutch)	
Trutch, John		50.00	18541223	T6N R2,3W (T6N R2E surv by John, T6N R3W surv by David Thompson as compassman for Joseph Trutch)	
Trutch, John		50.00	18541223	T7N R3W (surv by David Thompson as compassman for Joseph Trutch)	
Trutch, John		50.00	18541223	T6N R1W exteriors (surv by David Thompson as compassman for Joseph Trutch)	
Trutch, John		50.00	18541223	T5,6,7,8N R2W exteriors (surv by David Thompson as compassman for Joseph Trutch)	
Trutch, John		50.00	18541223	T5,6,7,8,N R3W exteriors (surv by David Thompson as compassman for Joseph Trutch)	
Trutch, Joseph William		50.00	18541223	T6N R1W exteriors (surv by David Thompson as compassman for Joseph Trutch)	
Trutch, Joseph William		50.00	18541223	T5,6,7,8N R2W exteriors (surv by David Thompson as compassman for Joseph Trutch)	
Trutch, Joseph William		50.00	18541223	T5,6,7,8,N R3W exteriors (surv by David Thompson as compassman for Joseph Trutch)	
Metcalf, Robert B.	Special Instructions	50.20	1855	T35S R2W Table Rock Reservation for Fort Lane	1855
Murphy, Matthew O'Connell	Claim Contract 55	50.30	18550110	T4S R2,3W	1855
Moody, Zenas Ferry	Contract 51 (by Origen Thomson as compassman)	51.00	18550131	T11-14S R1E (by Origen Thomson as compassman)	1855
Moody, Zenas Ferry		51.00	18550131	T9,14S R2E	
Thomson, Origen	Contract 51 (as compassman for Zenas F. Moody)	51.00	18550131	T12-14S R1E	1855
Thomson, Origen		51.00	18550131	T9,14S R2E	
Gardner, Charles Thomas "Charlie"	Contract 52 (with Harvey Gordon) (by Lewis Van Vleet as Compassman)	52.00	18550217	T21S R4,5W (surv by both with Lewis Van Vleet as compassman)	1855

Surveyor	Contract	Sort	Date	Location	Year
Gardner, Charles Thomas "Charlie"		52.00	18550217	T22S R4-9W (surv by both with Lewis Van Vleet as compassman)	
Gardner, Charles Thomas "Charlie"		52.00	18550217	T23,24,25S R4W (surv by both with Lewis Van Vleet as compassman)	
Gardner, Charles Thomas "Charlie"		52.00	18550217	5th Stand Par, R6-0W	
Gordon, Harvey T.	Contract 52 (with Charles T. Gardner) by Lewis Van Vleet as compassman)	52.00	18550217	T21S R4,5W (surv by both with Lewis Van Vleet as compassman)	1855
Gordon, Harvey T.		52.00	18550217	T22 S R4-9W (surv by both with Lewis Van Vleet as compassman)	
Gordon, Harvey T.		52.00	18550217	T23,24,25S R4W (surv by both with Lewis Van Vleet as compassman)	
Van Vleet, Lewis	Contract 52 (as compassman for Harvey Gordon and Charles T. Gardner)	52.00	18550217		1855
Van Vleet, Lewis		52.00	18550217	T22 S R4-9W (surv by both with Lewis Van Vleet as compassman)	
Van Vleet, Lewis		52.00	18550217	T23,34,25S R4W (surv by both with Lewis Van Vleet as compassman)	
Gardner, Charles Thomas "Charlie"	Contract 53 (with Charles T. Gardner) (by Lewis Van Vleet as compassman)	53.00	18550217	4th Stnd Par, R6W to Pacific Ocean (N line T20S) (surv by Gordon with Lewis Van Vleet as compassman)	1855
Gardner, Charles Thomas "Charlie"		53.00	18550217	Coast Meridian, T20-27S (East line R12W) (T21S-27S not surv this Contract) (surv by Gordon with Lewis Van Vleet as compassman)	
Gordon, Harvey T.	Contract 53 (with Charles T. Gardner) (by Lewis Van Vleet as compassman)	53.00	18550217	4th Stnd Par, R6W to Pacific Ocean (N line T20S) (surv by Gordon with Lewis Van Vleet as compassman) (lost money on Contract)	1855
Van Vleet, Lewis	Contract 53 (as compassman for Harvey Gordon and Charles T. Gardner)	53.00	18550217	4th Stnd Parl, R7W to Pacific Ocean (N line T20S) (surv by Gordon with Lewis Van Vleet as compassman)	1855

Surveyor	Contract	Sort	Date	Location	Year
Van Vleet, Lewis		53.00	18550217	Coast Meridian, T20-27S (East line R12W) (T21S-27S not surv this Contract) (surv by Gordon with Lewis Van Vleet as compassman)	
Hyde, George Warren	Contract 54 (with Wells Lake) (with Sewall Truax and Edward R. Shunk as compassmen for portions of the work)	54.00	18550219	T31,32S R5,6W (T31,32S R5,6W ext surv by Hyde) (T32S R5,6W subdv surv by Wells)	1855
Hyde, George Warren		54.00	18550219	T33,34S R6W subdv of T33S R6W surv by Hyde, rest by Lake)	
Hyde, George Warren		54.00	18550219	T35,36S R6,7W (T36S R7W surv by Hyde, rest by Lake)	
Hyde, George Warren		54.00	18550219	T40S R8,9WE, 9th SP, R8,9W (surv by Hyde with John Shunk as compassman for R8W	
Lake, Wells	Contract 54 (with George Hyde) (with Sewall Truax as compassmen for portions of the work)	54.00	18550219	T31,32S R5,6W (T31,32S R5,6W ext surv by Hyde) (T32S R5,6W subdv surv by Wells)	1855
Lake, Wells		54.00	18550219	T33,34S R6W subdv of T33S R6W surv by Hyde, rest by Lake)	
Lake, Wells		54.00	18550219	T35,36S R6,7W (T36S R7W surv by Hyde, rest by Lake)	
Truax, Sewell	Contract 54 (as compassman for George Hyde and Wells Lake for portions of the work)	54.00	18550219	T31,32S R5,6W (T31,32S R5,6W ext surv by Hyde) (T32S R5,6W subdv surv by Lake with Sewall Truax ax comp.)	1855
Truax, Sewell		54.00	18550219	T33,34S R6W subdv of T33S R6W surv by Hyde, rest by Lake with Sewall Truax as comm.)	
Truax, Sewell		54.00	18550219	T35,36S R6,7W (T36S R7W surv by Hyde, rest by Lake with Sewall Truax as comm.)	
Truax, Sewell	Contract 54 (as compassman for George Hyde and Wells Lake for portions of the work)	54.00	18550219	T31,32S R5,6W (T31,32S R5,6W ext surv by Hyde) (T32S R5,6W subdv surv by Lake with Sewall Truax ax comp.)	1855
Truax, Sewell		54.00	18550219	T33,34S R6W subdv of T33S R6W surv by Hyde, rest by Lake with Sewall Truax as comm.)	

Surveyor	Contract	Sort	Date	Location	Year
Truax, Sewell		54.00	18550219	T35,36S R6,7W (T36S R7W surv by Hyde, rest by Lake with Sewall Truax as comp.)	
Shunk, Edward Reynolds	Contract 54 (as compassman for George Hyde for portions)	54.00	18550219		1855
Belden, George Hubertus	Chief Clerk in the Oregon Surveyor General's Office	54.20	18550219	Appointed Chief Clerk on February 19, 1855 when Wells Lake took Contract 54 (Oreg)	1855
Odell, William Holman	Contract 55 (as Compassman for Ambrose N. Armstrong for a portion)	55.00	18550206	T5S R8W (as Compassman for one township)	1855
Armstrong, Ambrose Newton	Contract 55 (with ?? Hay) (by William H. Odell and Thomas B. Lovelady as compassmen)	55.00	18550215	T5S R8W (by William Odell as compassman)	1855
Armstrong, Ambrose Newton		55.00	18550215	T6S R7,8W (by Thomas Lovelady as compassman)	
Hay, ??	Contract 55 (with Ambrose Armstrong) (no sign of Hay in the notes) (by William Odell and Thomas B. Lovelady as compassmen)	55.00	18550215	T5S R8W	1855
Hay, ??		55.00	18550215	T6S R7,8W	
Lovelady, Thomas Bounds	Contract 55 (as compassman for Ambrose Armstrong for a portion)	55.00	18550215	T5S R8W (surv by Odell as compassman)	1854
Lovelady, Thomas Bounds		55.00	18550215	T6S R7,8W (surv by Lovelady as compassman)	
Odell, William Holman		55.00	18550215	T6S R7,8W (by Thomas Lovelady as compassman)	
Flint, Addison Richardson	Contract 56	56.00	18550301	T26,27S R1,2,3,4W (T26,27S R1W not surv this Contract)	1855
Flint, Addison Richardson		56.00	18550301	T30S R6W	
Murphy, Matthew O'Connell	Special Instructions	56.20	18550315	T4S R2W, two DLCs, Daniel and Matthew Murphy	1855
Mitchell, Israel	Claim Contract 62	56.30	18550404	T1N R2,3,4W (16 Claims)	1866
Mitchell, Israel		56.30	18550404	T1S R1E, 1,2W	
Mitchell, Israel		56.30	18550404	T2S R2W	
Hathorn, Dennis Collins	Contract 57	57.00	18550412	T11S R7W	1855

Surveyor	Contract	Sort	Date	Location	Year
Hathorn, Dennis Collins		57.00	18550412	T26,27S R7W	
Hathorn, Dennis Collins		57.00	18550412	T28,29S R8W	
Hathorn, Dennis Collins		57.00	18550412	subdv and ext of 8 townships in the upper Coquille Valley	
Ford, Nathaniel "Nat"	Contract 58 (with Samuel T. Burch as compassman)	58.00	18550418	T35S R1W,1,2,3E (T35S R1W,1E not surv this Contract)	1855
Ford, Nathaniel "Nat"		58.00	18550418	T34,35S R2,3E	
Ford, Nathaniel "Nat"		58.00	18550418	T36,39S R3E (T39S R3E not surv this Contract)	
Ford, Nathaniel "Nat"		58.00	18550418	T40,41S R2,3E	
Ford, Nathaniel "Nat"		58.00	18550418	T41S R1E	
Cartee, La Fayette	Contract 59 (by Ezra T. T. Fischer as compassman)	59.00	18550501	T1,2,3,4S R4E	1855
Cartee, La Fayette		59.00	18550501	T1N R4E	
Fisher, Ezra Timothy Taft	Contract 59 (Compassman for Lafayette Cartee) (5/1/1855)	59.00	18550501	T1,2,3,4S R4E	1855
Fisher, Ezra Timothy Taft		59.00	18550501	T1N R4E	
Hutchinson, Thomas Hanna	Claim Contract 56 (with portions by David Stump under Special Instructions)	59.30	18550619	T8,9,10S R6W (exam by David Thompson)	1855
Hutchinson, Thomas Hanna		59.30	18550619	T8S R5W	
Welsh, Jeremiah B. "Jerry"	Claim Contract 57 (as compassman for John P. Welsh)	59.31	18550326	T16-19S R4,5,6W	1855
Welsh, John P.	Claim Contract 57 (by Jeremiah Welsh as compassman)	59.31	18550326	T16-19S R4,5,6W (74 Claims Total)	1855
Haft, Ebenezer E.	Claim Contract 58	59.32	18550503	T18,19,20A R3W (95 Claims)	1855
Haft, Ebenezer E.		59.32	18550503	T18,19S R2W	
Haft, Ebenezer E.		59.32	18550503	T19S R1W	
		59.33	18550626	T5,6S R7W	
Chandler, Henry Lawson	Claim Contract 59 (as compassman for Luther D. Kennedy)	59.33	18550626	T4,5,6S R6W (38 DLC's total)	1855
Kennedy, Luther D.	Claim Contract 59 (by Daniel Chaplin as compassman)	59.33	18550626	T4,5,6S R6W (38 DLC's total)	1855
Kennedy, Luther D.		59.33	18550626	T5,6S R7W	
Armstrong, Ambrose Newton	Contract 60 (with Thomas H. Hutchinson)	60.00	18550719	T23,24,25S R1,2,3W (not surveyed this Contract)	1855

Surveyor	Contract	Sort	Date	Location	Year
Hutchinson, Thomas Hanna	Contract 60 (with Ambrose Armstrong) (by Sewell Truax for a portion)	60.00	18550719	5th Stnd Par South R1,2,3W (West 4 miles R3W surveyed by Hutchinson with Sewell Truax as compassman in 1859, rest not surv)	1855
Hutchinson, Thomas Hanna		60.00	18550719	T23,24,25S R1,2,3W (not surveyed this Contract)	
Truax, Sewell	Contract 60 (by Sewell Truax as compassman for Ambrose Armstrong and Thomas Hutchinson for a portion)	60.00	18550719	5th Stnd Par South R1,2,3W (West 4 miles R3W surveyed by Hutchinson with Sewell Truax as compassman in 1859, rest not surv)	1855
Truax, Sewell		60.00	18550719	T23,24,25S R1,2,3W (not surveyed this Contract)	
Fisher, Ezra Timothy Taft	Claim Contract 60	60.30	18550725	T1,2N R1W	1855
Fisher, Ezra Timothy Taft		60.30	18550725	T1N R1,2,3E	
Fisher, Ezra Timothy Taft		60.30	18550725	T1,2,3S R1,2,3E	1855
Pownall, J. Addison	Claim Contract 61	60.31	18550801	T5S R1,2,3E	1855
Pownall, J. Addison		60.31	18550801	T6S R1E	
Truax, Sewell	Claim Contract 63	60.32	18550906	T34S R1E,1W	1855
Truax, Sewell		60.32	18550906	T35S R1E R1,2W	
Truax, Sewell		60.32	18550906	T36S R1,2E, R1,2,3,4,45W	
Truax, Sewell		60.32	18550906	T38,37S R1E, R1,2W	
Truax, Sewell		60.32	18550906	T39S R1,2W	
Bowman, Elliott Newman	Claim Contract 64 (with Josiah Burnett)	60.33	18550924	T27,28S R7W	1855
Bowman, Elliott Newman		60.33	18550924	T29S R4-8W	
Bowman, Elliott Newman		60.33	18550924	T30S R4,5,6,7W	
Burnett, Josiah Adolphus		60.33	18550924	T29S R4-8W	
Burnett, Josiah Adolphus		60.33	18550924	T30S R4,5,6,7W	
Burnett, Josiah Adolphus	Claim Contract 64 (with Elliott Bowman)	60.33	18550924	T27,28S R7W	1855
Snowden, Samuel D.	Claim Contract 65	60.34	18551023	T2,3S R3,4W (28 total Claims)	1855
Dick, Jeremiah M.	Claim Contract 66	60.35	18551108	T16 17S R1,2W (65 DLC's)	1855
"Jerry"					
Dick, Jeremiah M.	Claim Contract 66	60.35	18551108	T17S R3W	
"Jerry"					
Welsh, Jeremiah B.	Claim Contract 67 (as compassman for John P. Welsh	60.36	18560116	T6-10S R1E, R1W	1856
"Jerry"					
Welsh, John P.	Claim Contract 67 (by Jeremiah Welsh as compassman)	60.36	18560116	T6-10S R1E, R1W (61 Claims total)	1856
Welsh, Jeremiah B.		60.36	18560117	T18,19,20S R4,5W	1856
"Jerry"					
Welsh, John P.		60.36	18560117	T18,19,20S R4,5W	1856

Surveyor	Contract	Sort	Date	Location	Year
Gile, Henry Smith	Contract 62 (as compassman for John and Joseph Trutch for portions)	62.00	18560119	Offset 2nd Stnd Par, 7N/8N, R4 to Coast (R4 surv by David Thompson as compassman for Joseph Trutch, R5 to coast surv by Charles T. Gardner for John Trutch)	1856
Gile, Henry Smith		62.00	18560119	Coast Meridian, T5-9N R9,11W (surv by Charles T. Gardner as compassman for John Trutch)	
Gile, Henry Smith		62.00	18560119	T8N R4-11W (T8N R4,5,7N surv by David Thompson as compassman for Joseph Trutch) (T8N R8,9W surv by Charles T. Gardner as compassman for John Trutch) (T8N R6E surv by Henry Gile as compassman for Joseph Trutch) (T8N R10W surv by John Trutch)	
Gile, Henry Smith		62.00	18560119	T7N R9,10,11Ws (T7N R9W surv by David Thompson as compassman for Joseph Trutch)	
Gile, Henry Smith		62.00	18560119	T6N R10,11W (surv by Charles T. Gardner as compassman for John Trutch)	
Gile, Henry Smith		62.00	18560119	T5N R10,11W (surv by Charles T. Gardner as compassman for John Trutch)	
Thompson, David Preston	Contract 62 (as compassman for John and Joseph Trutch for portions)	62.00	18560119	Offset 2nd Stnd Par, 7N/8N, R4 to Coast (R4 surv by David Thompson as compassman for Joseph Trutch, R5 to coast surv by Charles T. Gardner for John Trutch)	1856
Thompson, David Preston		62.00	18560119	Coast Meridian, T5-9N R9,11W (surv by Charles T. Gardner as compassman for John Trutch)	
Thompson, David Preston		62.00	18560119	T8N R4-11W (T8N R4,5,7N surv by David Thompson as compassman for Joseph Trutch) (T8N R8,9W surv by Charles T. Gardner as compassman for John Trutch) (T8N R6E surv by Henry Gile as compassman for Joseph Trutch) (T8N R10W surv by John Trutch)	
Thompson, David Preston		62.00	18560119	T7N R9,10,11Ws (T7N R9W surv by David Thompson as compassman for Joseph Trutch)	

Surveyor	Contract	Sort	Date	Location	Year
Thompson, David Preston		62.00	18560119	T6N R10,11W (surv by Charles T. Gardner as compassman for John Trutch)	
Thompson, David Preston		62.00	18560119	T5N R10,11W (surv by Charles T. Gardner as compassman for John Trutch)	
Trutch, John	Contract 62 (with Joseph W. Trutch) with David Thompson, Charles T. Gardner, and Henry Gile as compassmen for portions)	62.00	18560119	Offset 2nd Stnd Par, 7N/8N, R4 to Coast (R4 surv by David Thompson as compassman for Joseph Trutch, R5 to coast surv by Charles T. Gardner for John Trutch)	1856
Trutch, John		62.00	18560119	Coast Meridian, T5-9N R9,11W (surv by Charles T. Gardner as compassman for John Trutch)	
Trutch, John		62.00	18560119	T8N R4-11W (T8N R4,5,7N surv by David Thompson as compassman for Joseph Trutch) (T8N R8,9W surv by Charles T. Gardner as compassman for John Trutch) (T8N R6E surv by Henry Gile as compassman for Joseph Trutch) (T8N R10W surv by John Trutch)	
Trutch, John		62.00	18560119	T7N R9,10,11Ws (T7N R9W surv by David Thompson as compassman for Joseph Trutch)	
Trutch, John		62.00	18560119	T6N R10,11W (surv by Charles T. Gardner as compassman for John Trutch)	
Trutch, John		62.00	18560119	T5N R10,11W (surv by Charles T. Gardner as compassman for John Trutch)	
Trutch, Joseph William	Contract 62 (with Joseph W. Trutch) with David Thompson, Charles T. Gardner, and Henry Gile as compassmen for portions)	62.00	18560119	Offset 2nd Stnd Par, 7N/8N, R4 to Coast (R4 surv by David Thompson as compassman for Joseph Trutch, R5 to coast surv by Charles T. Gardner for John Trutch)	1856

Surveyor	Contract	Sort	Date	Location	Year
Trutch, Joseph William		62.00	18560119	T8N R4-11W (T8N R4,5,7N surv by David Thompson as compassman for Joseph Trutch) (T8N R8,9W surv by Charles T. Gardner as compassman for John Trutch) (T8N R6E surv by Henry Gile as compassman for Joseph Trutch) (T8N R10W surv by John Trutch)	
Trutch, Joseph William		62.00	18560119	T7N R9,10,11Ws (T7N R9W surv by David Thompson as compassman for Joseph Trutch)	
Trutch, Joseph William		62.00	18560119	T6N R10,11W (surv by Charles T. Gardner as compassman for John Trutch)	
Trutch, Joseph William		62.00	18560119	T5N R10,11W (surv by Charles T. Gardner as compassman for John Trutch)	
Stump, David	Claim Contract 56 (under Special Instructions to survey ten Claims for Thomas Hutchinson)	62.19	18560121	T11S R6,7W (10 Claims total)	1863
Gardner, George Clinton "Clint"	Clerk	62.20	1856	Clerk in the surveyor General's Office of C. K. Gardner	1856
Gilbert, Isaac Newton	Special Instructions	62.20	18560218	T7S R3W, one DLC	1856
Gilbert, Isaac Newton		62.20	18560218	T6S R2,3W, two DLCs	
Zieber, John Shunk, Sr.	Surveyor General	62.20	18650318	Appointed March 18, 1856, Replaced March 22, 1859	1856
Bowser, Aaron		62.30	18560321	T27S R4W	
Bowser, Aaron	Claim Contract 68	62.30	18560321	T26S R3,4W	1856
Hathorn, Dennis Collins	Contract 63	63.00	18560322	T10S R7,8W (22 Claims total this Contract)	1856
Hathorn, Dennis Collins		63.00	18560322	T13,14S R7,8W	
Hathorn, Dennis Collins		63.00	18560322	T24,25S R7W (T24S R7W not surv this Contract)	
Hathorn, Dennis Collins		63.00	18560322	T22 R3W	
Hathorn, Dennis Collins		63.00	18560322	T2S R5,6E (not surv this Contract)	
Haft, Ebenezer E.	Contract 64 (portions as compassman for Andrew Patterson)	64.00	18560422	T19S R1E (by Haft as compassman)	1856
Haft, Ebenezer E.		64.00	18560422	T20S R1,2,3E (T20S R1,2E by Haft as compassman)	
Haft, Ebenezer E.		64.00	18560422	T21S R2,3E (T21S R2E by Haft as compassman)	

Surveyor	Contract	Sort	Date	Location	Year
Patterson, Andrew Wilson	Contract 64 (with portions by Ebenezer E. Haft as compassman)	64.00	18560422	T19S R1E (with Haft as compassman)	1856
Patterson, Andrew Wilson		64.00	18560422	T20S R1,2,3E (T20S R1,2E by Haft as compassman)	
Patterson, Andrew Wilson		64.00	18560422	T21S R2,3E (T21S R2E by Haft as compassman)	
Haft, Ebenezer E.	Claim Contract 69	64.30	18560516	T18S R2W (26 Claims)	1856
Haft, Ebenezer E.		64.30	18560516	T19S R1,3W	
Fisher, Ezra Timothy Taft	Claim Contract 70	64.31	18560701	T1,2N R3,4W	
Fisher, Ezra Timothy Taft		64.31	18560701	T1N R3E	
Fisher, Ezra Timothy Taft		64.31	18560701	T1,2,3,4S R3E	1856
Fisher, Ezra Timothy Taft		64.31	18560701	T2,3,2,4S R4E	
Fisher, Ezra Timothy Taft		64.31	18560701	T2S R1,2E	
Smith, Alleck C.	Contract 65	65.00	18560716	T1,2,3S R5W	1856
Smith, Alleck C.		65.00	18560716	T7,8,9,10S R6W	
Elder, Joshua	Contract 66 (as compassman for Samuel Snowden for portions)	66.00	18560702	1S-3N R10W Coast Meridian) (surv by Hiram W. Smith as compassman)	1856
Elder, Joshua		66.00	18560702	T1S,1N R7-10W, Baseline extension) (surv by Joshua Elder as compassman)	
Smith, Hiram Wesley Sr.	Contract 66 (as compassman for Samuel Snowden for portions)	66.00	18560702	1S-3N R10W Coast Meridian) (surv by Hiram W. Smith as compassman)	1856
Smith, Hiram Wesley Sr.		66.00	18560702	T1S,1N R7-10W baseline) (surv by Joshua Elder as compassman)	
Snowden, Samuel D.	Contract 66 (by Joshua Elder and Hiram Smith as compassmen)	66.00	18560702	1S-3N R10W Coast Meridian) (surv by Hiram W. Smith as compassman)	1856
Snowden, Samuel D.		66.00	18560702	T1S,1N R7-10W, Baseline extension) (surv by Joshua Elder as compassman)	
Handley, Charles	Contract 67 (as compassman for Samuel Snowden for portions)	67.00	18560702	T1,2,3N R9,10W (T1,2,3N R10W surv by Snowden, rest not surv)	1856
Handley, Charles		67.00	18560702	T1,2S R9,10W (ext by Charles Handley as compassman) (T1S R10W subdivisions surv by Hiram Smith and Lewis L. Terwilliger as compassmen)	

Surveyor	Contract	Sort	Date	Location	Year
Smith, Hiram Wesley Sr.	Contract 67 (as compassman for Samuel D. Snowden for portions)	67.00	18560702	T1,2,3N R9,10W (T1,2,3N R10W surv by Snowden, rest not surv)	1856
Smith, Hiram Wesley Sr.		67.00	18560702	T1,2S R9,10W (ext by Charles Handley as compassman) (T1S R10W subdivisions surv by Hiram Smith and Lewis L. Terwilliger as compassmen)	
Snowden, Samuel D.	Contract 67 (by Lewis L. Terwilliger, Charles Handley and Hiram Smith as compassmen for portions)	67.00	18560702	T1,2,3N R9,10W (T1,2,3N R10W surv by Snowden, rest not surv)	1856
Snowden, Samuel D.		67.00	18560702	T1,2S R9,10W (ext by Charles Handley as compassman) (T1S R10W subdivisions surv by Hiram Smith and Lewis L. Terwilliger as compassmen)	
Terwilliger, Lewis Lisha	Contract 67 (as compassman for Samuel D. Snowden for portions)	67.00	18560702	T1,2,3N R9,10W (T1,2,3N R10W surv by Snowden, rest not surv)	1856
Terwilliger, Lewis Lisha		67.00	18560702	T1,2S R9,10W (ext by Charles Handley as compassman) (T1S R10W subdivisions surv by Hiram Smith and Lewis L. Terwilliger as compassmen)	
Hathorn, Dennis Collins	Claim Contract 71	67.30	18560902	T21S R4,5W (74 Claims total this Contract)	1856
Hathorn, Dennis Collins		67.30	18560902	T22S R4-9W	
Short, Robert Valentine	Claim Contract 72	67.31	18561003	T2S R3,4,5W	1856
Short, Robert Valentine		67.31	18561003	T3S R2W	
Short, Robert Valentine		67.31	18561003	T3,4,5S R4,5W	
Haft, Ebenezer E.	Claim Contract 73	67.32	18561001	T20S R2,3,4W (64 Claims)	1856
Haft, Ebenezer E.		67.32	18561001	T21S R1,2,3,4W	
Truax, Sewell	Claim Contract 74	67.33	18561211	T34,35,36S R6W	1856
Truax, Sewell		67.33	18561211	T36,37S R7W	
Truax, Sewell		67.33	18561211	T38,39S R7,8W	
Truax, Sewell		67.33	18561211	T40S R7,8,9W	
Truax, Sewell		67.33	18561211	T40S R2E	
Truax, Sewell	Claim Contract 85	67.33	18561211	T41S R8W,R1,2E	
Truax, Sewell	Claim Contract 74	67.33	18561211	T34,35,36S R6W	1856
Truax, Sewell		67.33	18561211	T36,37S R7W	
Truax, Sewell		67.33	18561211	T38,39S R7,8W	
Truax, Sewell		67.33	18561211	T40S R7,8,9W	
Truax, Sewell		67.33	18561211	T40S R2E	

Surveyor	Contract	Sort	Date	Location	Year
Truax, Sewell		67.33	18561211	T41S R8W,R1,2E	
Burnett, Josiah Adolphus	Claim Contract 75	67.34	18561122	T26S R7W	1856
Burnett, Josiah Adolphus		67.34	18561122	T28,29S R8W	
Burnett, Josiah Adolphus		67.34	18561122	T32S R5,6W	
Thompson, David Preston	Claim Contract 76	67.34	18561219	T9,10S R1E	1856
Thompson, David Preston		67.34	18561219	T15S R2W	
Murphy, Matthew O'Connell	Claim Contract 77	67.36	18570112	T4S R2W	1857
Gordon, Harvey T.	Contract 68	68.00	18570202	Coast Meridian T20-25S R 13W (Exam by Sewall Truax)	1857
Truax, Sewell	Special Instructions	68.10	1858	T20-25S (Exam by Sewall Truax)	1857
Gordon, Harvey T.	Contract 69	69.00	18570202	T19,20S R12W (Exam by Sewall Truax)	1857
Gordon, Harvey T.		69.00	18570202	T21-24S R12,13W	
Gordon, Harvey T.		69.00	18570202	T25S R11-14W	
Truax, Sewell	Special Instructions	69.10	1858	T19,20S R12W (Exam by Sewall Truax)	1857
Truax, Sewell		69.10	1858	T21-25S R12,13W	
Thompson, David Preston	Contract 70	70.00	18570202	T37,38S R3,4,5,6W	1857
Thompson, David Preston		70.00	18570202	T39S R4,5W	
Murphy, Andrew Daniel	Contract 71 (with portions as compassman for Daniel and Matthew Murphy)	71.00	18570219	T26-36S R14W (Range approx. but close) (Coast Guide Meridian T26-36S) (Exam by Sewall Truax)	1857
Murphy, Matthew O'Connell	Contract 71 (with Daniel Murphy) (with portions by Andrew Murphy as compassman)	71.00	18570219	T26-36S R14W (Range approx. but close) (Coast Guide Meridian T26-36S) (Exam by Sewall Truax) (surv by Matthew)	1857
Truax, Sewell	Special Instructions	71.10	1858	T26-35S R?? (Exam of Contract 71 of Daniel and Matthew Murphy)	1858
		72.00	18570219	T29S R15 W (surv by Daniel Murphy) (with Andrew Murphy as compassman)	
Murphy, Andrew Daniel	Contract 72 (with portions as compassman for Daniel and Matthew Murphy)	72.00	18570219	T26,27S R13, 14W (Exam by Sewall Truax) (exteriors, surv by Daniel Murphy with Andrew Murphy as compassman) (subdv T26S R13W surv by Matthew Murphy)	1857
Murphy, Andrew Daniel		72.00	18570219	T28S R14,15W (surv by Matthew Murphy) (Exam by Sewall Truax)	
Murphy, Andrew Daniel		72.00	18570219	T29S R15 W (surv by Daniel Murphy) (with Andrew Murphy as compassman)	

Surveyor	Contract	Sort	Date	Location	Year
Murphy, Daniel	Contract 72 (with Matthew Murphy) (with portions by Andrew Murphy as compassman)	72.00	18570219	T26,27S R13, 14W (Exam by Sewall Truax) (exteriors, surv by Daniel Murphy with Andrew Murphy as compassman) (subv of others by Daniel Murphy with Andre Murphy as compassman) (subdv T26S R13W surv by Matthew Murphy)	1857
Murphy, Daniel	Contract 72 (with Matthew Murphy) (with portions by Andrew Murphy as compassman)	72.00	18570219	T26,27S R13, 14W (Exam by Sewall Truax) (exteriors, surv by Daniel Murphy with Andrew Murphy as compassman) (subv of others by Daniel Murphy with Andre Murphy as compassman) (subdv T26S R13W surv by Matthew Murphy)	1857
Murphy, Daniel		72.00	18570219	T26,27S R13, 14W (Exam by Sewall Truax) (exteriors, surv by Daniel Murphy with Andrew Murphy as compassman) (subv of others by Daniel Murphy with Andre Murphy as compassman) (subdv T26S R13W surv by Matthew Murphy)	
Murphy, Daniel		72.00	18570219	T28S R14,15W (surv by Matthew Murphy) (Exam by Sewall Truax)	
Murphy, Matthew O'Connell	Contract 72 (with Daniel Murphy) (with portions by Andrew Murphy as compassman)	72.00	18570219	T26,27S R13, 14W (Exam by Sewall Truax) (exteriors, surv by Daniel Murphy with Andrew Murphy as compassman) (subdv T26S R13W surv by Matthew Murphy)	1857
Murphy, Matthew O'Connell		72.00	18570219	T28S R14,15W (surv by Matthew Murphy) (Exam by Sewall Truax)	
Truax, Sewell	Special Instructions	72.10	1858	T26,27S R13,14W (Exam of Contract 72 of Daniel and Matthew Murphy)	1858
Davis, Lorenzo A.	Claim Contract 78	72.30	18570317	T11S R6,7W, 8 Claims	1857
Fisher, Ezra Timothy Taft	Claim Contract 79	72.31	18570421	T5S R1E,1W	
Fisher, Ezra Timothy Taft		72.31	18570421	T6,7S R1E	
Fisher, Ezra Timothy Taft		72.31	18570421	T1S R3E	1858
Hathorn, Dennis Collins	Claim Contract 83	72.32	18570608	T10N R4W (65 Claims total this Contract)	1857
Burnett, Josiah Adolphus	Claim Contract 80	72.32	18570609	T22S R3W	1857
Burnett, Josiah Adolphus		72.32	18570609	T27,27S R7W	
Burnett, Josiah Adolphus		72.32	18570609	T28S R5,8,9W	
Burnett, Josiah Adolphus		72.32	18570609	T30S R4W	
Thompson, David Preston	Claim Contract 81	72.33	18570609	T37,38S R3,4,5,6W	1857
Thompson, David Preston		72.33	18570609	T39S R4,5W	
Thompson, David Preston		72.33	18570609	T34S R2,3,4W	
Thompson, David Preston		72.33	18570609	T35S R3,4W	
Thompson, David Preston		72.33	18570609	T35S R6W	

Surveyor	Contract	Sort	Date	Location	Year
Hathorn, Dennis Collins	Contract 73	73.00	18570618	T23S R8W (Exam by Sewall Truax)	1857
Hathorn, Dennis Collins		73.00	18570618	T24S R4W	
Truax, Sewell	Special Instructions	73.10	1858	T23S R4.8W (Exam of Contract 73 of 1858 Dennis Hathorn)	
Truax, Sewell	Contract 74	74.00	18570611	T38,39S R2W	1857
Truax, Sewell		74.00	18570611	T39S R3W	
Truax, Sewell		74.00	18570611	T34,35S R5W	
Pownall, J. Addison	Claim Contract 82	74.30	18570910	T1S R2,3E	1857
Truax, Sewell	Contract 75	75.00	18571221	Coquille River	1857
Truax, Sewell		75.00	18571221	T28S R13W	
Truax, Sewell		75.00	18571221	T37-40S R13,14W Coast Meridian	
Truax, Sewell		75.00	18571221	T41S R13W ext, Coast Meridian	
Truax, Sewell		75.00	18571221	T28,29,30,31S R14W (not surv this Contract)	
Truax, Sewell	Contract 76	76.00	18571221	T36S R14W (not surv this Contract)	1857
Truax, Sewell		76.00	18571221	Coast Meridian T37-41S	1859
Truax, Sewell		76.00	18571221	9th Stnd Parallel R9-12W	1860
Truax, Sewell	Claim Contract 85	76.15	18571221	T6S R3W	1857
Truax, Sewell		76.15	18571221	T28S R12,13,15W	
Truax, Sewell		76.15	18571221	T29,30S R12,15W	
Truax, Sewell		76.15	18571221	T32,33S R15W	
Truax, Sewell		76.15	18571221	T36S R4,7,14W	
Truax, Sewell		76.15	18571221	T38S R2W	
Truax, Sewell		76.15	18571221	T39S R1,2,3,10W	
Truax, Sewell		76.15	18571221	T41S R13W	
Truax, Sewell		76.15	18571221	T25,26S R13W	
Truax, Sewell		76.15	18571221	T27S R14W	
Murphy, Daniel H.	Clerk	76.20	1858	Clerk in the Oregon Surveyor General's Office in 1858 and 1859	1858
Burnett, Josiah Adolphus	Claim Contract 86	76.30	18580128	T3,4S R3,4E	1858
Fisher, Ezra Timothy Taft	Contract 77	77.00	18580201	9th SP South, R3-10E	1859
Fisher, Ezra Timothy Taft		77.00	18580201	T39S R3,4,6E, ext and subdv	
Fisher, Ezra Timothy Taft		77.00	18580201	T36-41S R8E	
Fisher, Ezra Timothy Taft		77.00	18580201	T39,40,41S R10E	
Thompson, David Preston	Contract 78	78.00	18580201	T38S R2E, ext and subdv	1858
Thompson, David Preston		78.00	18580201	T40S R3E	
Thompson, David Preston		78.00	18580201	T37-41S R7E	
Thompson, David Preston		78.00	18580201	T38-41S R9E	
Thompson, David Preston		78.00	18580201	T41S R11E	
Burnett, Josiah Adolphus	Claim Contract 87	78.30	18580610	T25-30S R6,7W	1858
Burnett, Josiah Adolphus		78.30	18580610	T25-30S R4,5W	
Cartee, La Fayette	Clerk	78.30	18590222	Chief Clerk in the Surveyor General's Office of William W. Chapman in 1859	1859
Thompson, David Preston	Contract 79	79.00	18580726	Baseline East from R6E to R32E	1858
Huelat, Jabez H.	Clerk	79.20	1858	Clerk for John Zieber in the Oregon Surveyor General's Office	1858
Davis, Lorenzo A.	Claim Contract 88	79.30	18580910	T13S R4,5E, 5 DLCs	1858

Surveyor	Contract	Sort	Date	Location	Year
Gordon, Harvey T.	Claim Contract 89	79.31	18580820	T7,8S R2W	1858
Gordon, Harvey T.		79.31	18580820	T5,6,7S R7W	
Gordon, Harvey T.		79.31	18580820	T5S R6,7W	
Gordon, Harvey T.		79.31	18580820	T21S R12W	
Fisher, Ezra Timothy Taft	Claim Contract 90	79.32	18580910	Estimated Distance 200 miles of line, \$670 incurred	1858
Fisher, Ezra Timothy Taft	Special Instructions	79.322	18581105	T4S R3E, 1 DLC	
Thompson, David Preston	Claim Contract 91	79.33	18590119	T1N,1S R1E	1859
Thompson, David Preston		79.33	18590119	T4,5S R1W	
Thompson, David Preston		79.33	18590119	T5S R2W	
Chapman, William Williams	Surveyor General	79.34	18590322	Appointed March 3, 1859, moved to Eugene October 25, 1859, replaced June 13, 1861	1859
Wilcox, Ralph, Jr.	Claim Contract 92	79.34	18590310	(60 miles of line in undisclosed locations) (no notes are in the BLM files for this Contract)	1859
Scholfield, Socrates	Claim Contract 93	79.35	18590331	T21S R12W, two DLCs	1859
Truax, Sewell	Contract 80	80.00	18590708	Retrace 9th SP South through R1E	1859
Truax, Sewell		80.00	18590708	T39S R1,2,3W,2,3E (T39S R1,2E not surv this Contract)	
Truax, Sewell		80.00	18590708	T38S R3E	
Truax, Sewell		80.00	18590708	T38,39S R4E	
Bristow, Elijah Lafayette Jr. "Lafe"	Clerk	80.20	1859	Clerk in the Surveyor General's Office of William W. Chapman, 1859-60	1859
Thompson, David Preston	Contract 81	81.00	18590708	Estimated Distance 25 miles. Columbia Guide Meridian North from Baseline to Columbia River East of Umatilla	1859
Thompson, David Preston	Contract 81	81.00	18590708	Estimated Distance 25 miles. Columbia Guide Meridian North from Baseline to Columbia River East of Umatilla	1859
Burnett, Josiah Adolphus	Special Instructions	81.10	1859	Examination of survey of David P. Thompson of Baseline survey from R6E-32E	1859
Mitchell, Israel	Special Instructions	81.20	18590708	T1,2N R2,3W, 2 DLCs	1859
Murphy, Daniel	Contract 82 (with Mathew O. Murphy as compassman)	82.00	18590722	T29S R15 W (surv by Daniel Murphy) (with Andrew Murphy as compassman)	1859
Murphy, Daniel		82.00	18590722	T1,2N R12,13,14E, ext and subdv	
Thompson, David Preston		83.00	18590722	T1N R28,29,30E, ext	
Thompson, David Preston	Contract 83	83.00	18590722	T2N R28,29,30E, ext and subdv	1859
Thompson, David Preston		83.00	18590722	T1N R28,29,30E, ext	

Surveyor	Contract	Sort	Date	Location	Year
Gates, Nathaniel H.	Contract 84 (by J. Addison Pownall as compassman)	84.00	18590722	Estimated distance 144 miles T3N R28,29,30E, ext	1859
Pownall, J. Addison	Contract 84 (as compassman for Nathaniel H. Gates)	84.00	18590722	Estimated distance 144 miles T3N R28,29,30E, ext	1859
Pownall, J. Addison		84.00	18590722	T3N R28,29E, subdv	
Haft, Ebenezer E.	Claim Contract 94	84.30	18590804	T16,17S R1,2,3,4W (40 Claims)	1859
Haft, Ebenezer E.		84.30	18590804	T18,19S R1,2,3,4,45W	
Haft, Ebenezer E.		84.30	18590804	T20S R4,5W	
Haft, Ebenezer E.		84.30	18590804	T15,16,17,18S R6W	
Davis, Lorenzo A.	Claim Contract 95	84.31	18590806	T10,11S R4W 8 Claims	1859
Davis, Lorenzo A.		84.31	18590806	T9,10,13,14,15S R5W (incl Claim of Nimrod O'Kelly)	
Burch, Samuel Townshend "Sammy"	Claim Contract 96 (with Nathaniel Ford)	84.32	18590816	T1S R9,10W (surv by both)	1859
Ford, Nathaniel "Nat"	Claim Contract 96 (with Samuel T. Bursh)	84.32	18590816	T1S R9,10W (surv by both)	1859
Ford, Nathaniel "Nat"		84.32	18590816	T2S R9W (surv by both)	
Ford, Nathaniel "Nat"		84.32	18590816	T6,7,8,9S R4,5,6W (surv by both)	
Ford, Nathaniel "Nat"		84.32	18590816	T6N R10W (surv by both)	
Ford, Nathaniel "Nat"		84.32	18590816	T7N R9,10W (surv by both)	
Ford, Nathaniel "Nat"		84.32	18590816	T8N R6,7,8,9W (surv by both)	
Burch, Samuel Townshend "Sammy"		84.32	18590816	T2S R9W (surv by both)	
Burch, Samuel Townshend "Sammy"		84.32	18590816	T6,7,8,9S R4,5,6W (surv by both)	
Burch, Samuel Townshend "Sammy"		84.32	18590816	T6N R10W (surv by both)	
Burch, Samuel Townshend "Sammy"		84.32	18590816	T7N R9,10W (surv by both)	
Burch, Samuel Townshend "Sammy"		84.32	18590816	T8N R6,7,8,9W (surv by both)	
Scholfield, Socrates	Clerk	84.33	1859	Draftsman in the Surveyor General's Office of William W. Chapman, 1859-60	1859
Handley, Charles	Claim Contract 97	84.34	18590824	T2S R3,4,5W (9 Claims total)	1859
Handley, Charles		84.34	18590824	T3S R1,2,3,4,5W	
Handley, Charles		84.34	18590824	T4S R3,4,5W	
Handley, Charles		84.34	18590824	T5S R1,2,3,4,5W	
Snowden, Samuel D.	Claim Contract 98	84.35	18590823	T4,5,6,7,8S R1E (36 total Claims)	1859
Snowden, Samuel D.		84.35	18590823	T9S R1,2E	
Snowden, Samuel D.		84.35	18590823	T3,4,5,6,7,8S R1W	
Snowden, Samuel D.		84.35	18590823	T3,4,5,S R2W	
Snowden, Samuel D.		84.35	18590823	T7S R3,4W	
Nicklin, Arthur Ingram	Claim Contract 99	84.36	18590906	T6,7S R5,6W	1859
Leland, Alonzo		84.37	18590824	T1S R3,4E	
Leland, Alonzo		84.37	18590824	T1N R1,2,3E	
Leland, Alonzo		84.37	18590824	T1-6N R1W	

Surveyor	Contract	Sort	Date	Location	Year
Leland, Alonzo		84.37	18590824	T3,4,6,7N R2W	
Leland, Alonzo		84.37	18590824	T3N r7W	
Leland, Alonzo		84.37	18590824	T7,8N R4W	
Leland, Alonzo		84.37	18590824	T1S R1W	
Leland, Alonzo	Claim Contract 100	84.37	18590824	T1,2S R1,2E (57 Claims total)	1859
Fisher, Ezra Timothy Taft	Claim Contract 101	84.38	18590824	T2,3,4S R1E	1859
Fisher, Ezra Timothy Taft		84.38	18590824	T2,3,5S R2E	1859
Fisher, Ezra Timothy Taft		84.38	18590824	T2,3,4,5S R3E	1859
Fisher, Ezra Timothy Taft		84.38	18590824	T2,3,4S R4E	
Johnson, William Vitz Janes		84.39	18590906	T1,2S R1,2W (portions by Shook and Johnson as compassmen)	
Johnson, William Vitz Janes		84.39	18590906	T1,2N,1S R3W (portions by Shook and Johnson as compassmen)	
Johnson, William Vitz Janes		84.39	18590906	T2S R2,3,4W (portions by Shook and Johnson as compassmen)	
Johnson, William Vitz Janes		84.39	18590906	T1N R4W (portions by Shook and Johnson as compassmen)	
Johnson, William Vitz Janes		84.39	18590906	T1N R4W (portions by Shook and Johnson as compassmen)	
Johnson, William Vitz Janes	Claim Contract 102	84.39	18590906	T1,2S R1W (portions by Robinson Shook and W. V. J. Johnson as compassmen)	1859
Johnson, William Vitz Janes	(as compassman for Robert Wilcox for portions)				
Shook, Robinson Smith "Robert"		84.39	18590906	T1,2N R1,W (portions by Shook and Johnson as compassmen)	
Shook, Robinson Smith "Robert"		84.39	18590906	T1,2S R1,2W (portions by Shook and Johnson as compassmen)	
Shook, Robinson Smith "Robert"		84.39	18590906	T1,2N,1S R3W (portions by Shook and Johnson as compassmen)	
Shook, Robinson Smith "Robert"		84.39	18590906	T2S R2,3,4W (portions by Shook and Johnson as compassmen)	
Shook, Robinson Smith "Robert"		84.39	18590906	T1N R4W (portions by Shook and Johnson as compassmen)	
Shook, Robinson Smith "Robert"	Claim Contract 102	84.39	18590906	#REF!	1859
Shook, Robinson Smith "Robert"	(as compassman for Ralph Wilcox on portions)				
Burnett, Josiah Adolphus	Claim Contract 103	84.40	18591025	Estimated Distance 100 miles of line T21-29S R2-7W	1859
Patterson, Andrew Wilson	Chief Clerk in Oregon Surveyor General's Office	84.45	18590916	Appointed by William Chapman in Sept 1859-1861	1859
Zieber, John Shunk, Jr.	Clerk	84.46	18590930	Messenger in the Surveyor General's Office of William Chapman in 1859.	1859
Short, Robert Valentine	Contract 85	85.00	18591108	T1N R5,6E	1859
Short, Robert Valentine		85.00	18591108	T2N R6,7,8E	
Short, Robert Valentine		85.00	18591108	T3N R8E	
Unknown	Claim Contract 105	85.30	1859	unknown	1859
Averill, Henry James	Claim Contract 104	85.30	18591108	T10S R1E, R2,3W	1859
Cropsy					

Surveyor	Contract	Sort	Date	Location	Year
Averill, Henry James Crosv		85.30	18591108	T11S R1,2,3W	
Averill, Henry James Crosv		85.30	18591108	T12,13,14S R1E, R1,2,3,4W	
Averill, Henry James Crosv		85.30	18591108	T15S R2,3,4W	
Wilcox, Ralph, Jr.		85.39	18590906	T1,2S R1,2W (portions by Shook and Johnson as compassmen)	
Cartee, La Fayette	Contract 86	86.00	18591116	T1,2,3N R9,10,11E ext (T1N R9,11E 1859 and T2N R9E not surv this Contract)	
Cartee, La Fayette		86.00	18591116	T3N R12E	
Chapman, Thomas "Tom"	Clerk	86.20	18591116	Clerk in the Surveyor General's Office of William W. Chapman in 1860	1859
Herren, Daniel Simpson "Sim"	Contract 87	87.00	18591118	T17S R7W	1859
Murphy, Daniel	Special Instructions (with Matthew O. Murphy as compassman)	87.20	18591125	T1,2N R12,13,14E, DLC surveys. (25 Claims, including Justin Chenoweth claim, the Catholic Mission and the Methodist Mission in The Dalles)	1859
Hurd, Jared Sparks	WA Contract 50 (with H. J. G. Maxon) (with David P. Thompson as compassman for portions) (2/2/1860)	87.20	18600202	T5,6N R30,31E, Columbia Guide Meridian from 2 miles into Oregon North to the Columbia River, T6N through T29N (David P. Thompson was on his own as compassman)	1860
Hurd, Jared Sparks		87.20	18600202	First Standard Parallel from inside Oregon West through the Klickitat Valley. R13E through R30E	
Hurd, Jared Sparks		87.20	18600202	Second Standard Parallel, R14E through R30E, R31E through R40E (David P. Thompson was on his own as compassman)	
Hurd, Jared Sparks		87.20	18600202	Third Standard Parallel North, T31E through 40E	
Maxon, Hamilton Jordon Goss	Contract 50 WA (with Jared Hurd) (2/2/1860) (with portions by David P. Thompson as compassman)	87.20	18600202	T5-28N R30,31E, Columbia Guide Meridian from 2 miles into Oregon North to the Columbia River near Grand Coulee, T6N through T29N (David P. Thompson was on his own as compassman)	1860
Maxon, Hamilton Jordon Goss		87.20	18600202	First Standard Parallel from inside Oregon, West through the Klickitat Valley, R13E through R30E	

Surveyor	Contract	Sort	Date	Location	Year
Maxon, Hamilton Jordon Goss		87.20	18600202	Second Standard Parallel, R14E through R30E, R31E through R40E (David P. Thompson was on his own as compassman)	
Maxon, Hamilton Jordon Goss		87.20	18600202	Third Standard Parallel North, T31E through 40E	
Thompson, David Preston	Contract 50 WA (as compassman for Hamilton Maxon and Jared Hurd for portions)	87.20	18600202	T5-28N R30,31E, Columbia Guide Meridian from 2 miles into Oregon North to the Columbia River, T6N through T29N (David P. Thompson was on his own as compassman)	1860
Thompson, David Preston		87.20	18600202	First Standard Parallel from inside Oregon, West through the Klickitat Valley, R13E through R30E	
Thompson, David Preston		87.20	18600202	Second Standard Parallel, R14E through R30E, R31E through R40E (David P. Thompson was on his own as compassman)	
Thompson, David Preston		87.20	18600202	Third Standard Parallel North, T31E through 40E	
Cartee, La Fayette	Claim Contract 106	87.30	18591215	T2,3N R10,11,12E	1859
Herron, Daniel S.	Special Instructions	87.31	186001	T17S R7W, 1 DLC, Calvin T. Hale DLC	1860
Buttolph, Albert Russell	Claim Contract 107	87.31	18610206	Estimated Distance 75 miles of line T28S R13W T29S R12W T29S R4W T27S R6W	1861
Wilcox, Ralph, Jr.		87.39	18590906	T1,2N,1S R3W (portions by Shook and Johnson as compassmen)	
Davis, Lorenzo A.	Special Instructions	87.81	18600927	T5,6S R6,7W, 24 DLCs	1860
Davis, Lorenzo A.		87.81	18600927	T5S R5,6,7W 7 DLC Claims	
Cartee, La Fayette	Contract 88	88.00	18600511	T1N R28,29E	1860
Wilcox, Ralph, Jr.		88.39	18590906	T2S R2,3,4W (portions by Shook and Johnson as compassmen)	
Burnett, Josiah Adolphus	Contract 89	89.00	18600512	T2,3S R5E	1860
Thompson, William Potter	Clerk	89.20	1860	Clerk in the Surveyor General's Office of William W. Chapman in Eugene, OR in 1860.	1860
Wilcox, Ralph, Jr.		89.39	18590906	T1N R4W (portions by Shook and Johnson as compassmen)	
Averill, Henry James	Contract 90	90.00	18600607	T14S R1E	1860
Crosby					
Haft, Ebenezer E.	Contract 91	91.00	18600911	T1,2,3N R27E	1860
Haft, Ebenezer E.		91.00	18600911	T4N R28E	
Burnett, Josiah Adolphus	Contract 92	92.00	18600912	T1,2N R31E	1860
Costello, John	Contract 93	93.00	1861	T1S R17E (Examination of Daniel Murphy)	1873

Surveyor	Contract	Sort	Date	Location	Year
Murphy, Daniel	Contract 93 (with Matthew O. Murphy as Compassman)	93.00	18600913	Deschutes Guide Meridian, T1-13S R17,18E	1860
Bell, Peter Wilson "Wilson"	Contract 94 (portions as compassman for La Fayette Cartee)	94.00	18600917	T5S R11,27E (T5S R27E not surv this Contract)	1860
Cartee, La Fayette	Contract 94 (by Allen M. Thompson and Peter W. Bell as compassmen)	94.00	18600917	T5S R11,27E (T5S R27E not surv this Contract)	1860
Cartee, La Fayette		94.00	18600917	1st Stnd Par. South R11-18E	
Thompson, Allen M. "Al"	Contract 94 (portions as compassman for Lafayette Cartee)	94.00	18600917	T5S R11,27E (T5S R27E not surv this Contract)	1860
Campbell, William Brackett	Contract 95	95.00	18600917	T4N R27,30E (not surv this Contract)	1860
Campbell, William Brackett		95.00	18600917	T1,3N R30E	
Bell, Peter Wilson "Wilson"	Contract 96 (portions as compassman for Lafayette Cartee)	96.00	18601019	T2,3S R13E	1860
Bell, Peter Wilson "Wilson"		96.00	18601019	T4S R12,13E	
Cartee, La Fayette	Contract 96 (by Allen M. Thompson and Peter W. Bell as compassmen)	96.00	18601019	T5S R10,11,12E	1860
Cartee, La Fayette		96.00	18601019	T4S R12,13E	
Odell, William Holman	Special Instructions	96.20	1860	T2,3S R3W	1860
Odell, William Holman		96.20	1860	T2,5S R4W	
Odell, William Holman		96.20	1860	T4,5,6S R5W	
Pengra, Bynon Johns "B. J."	Surveyor General	96.30	18610613	Appointed June 13, 1861, Retired March 14, 1865	1861
Belden, George Hubertus	Chief Clerk in the Oregon Surveyor General's Office	96.40	1861	Chief Clerk in 1861 for Surveyor General B. J. Pengra	1861
Campbell, Samuel Learned		97.00	18610702	T1S R17E Ext. (as compassman for Andrew W. Patterson)	

Surveyor	Contract	Sort	Date	Location	Year
Campbell, Samuel Learned	Contract 97 (as compassman for Andrew Patterson)	97.00	18610702	T1N R15,16,17E (By Samuel L Campbell as compassman)	1861
Campbell, Samuel Learned		97.00	18610702	T2N R15,16,17E (By Samuel L Campbell as compassman)	
Campbell, Samuel Learned		97.00	18610702	T1S R17E (not surv this Contract)	
Patterson, Andrew Wilson	Contract 97 (By Samuel L Campbell as compassman)	97.00	18610702	T1N R15,16,17E (By Samuel L Campbell as compassman)	1861
Patterson, Andrew Wilson		97.00	18610702	T2N R15,16,17E (By Samuel L Campbell as compassman)	
Patterson, Andrew Wilson		97.00	18610702	T1S R17E (not surv this Contract)	
Ware, Joel	Clerk	97.20	1861	Clerk and then Assistant Draftsman in the office of Surveyor General Bynon Pengra in 1861	1861
Campbell, Samuel Learned	Contract 98 (as U. S. Deputy Surveyor for Lafayette Cartee for corrections)	98.00	18610708	Baseline R15-17E, T1-4S R17E, corrections	1861
Tomkins, Josephus Emil	Contract 98 (as compassman for LaFayette Cartee for portions)	98.00	18610708	T1S R13E (exam by unknown, field corrections by Samuel L. Campbell as USDS in November, 1861)	1861
Tomkins, Josephus Emil		98.00	18610708	T1,2,3,4S R17E (surv by Tomkins as compassman with Cartee as axman) (had to remeasure North line T1S R17E)	
Cartee, La Fayette	Contract 98 (portions by Josephus Tomkins as compassman)	98.00	18610718	T1S R13E (exam by unknown, field corrections by Samuel L. Campbell as USDS in November, 1861)	1861
Cartee, La Fayette		98.00	18610718	T1,2,3,4S R17E (had to remeasure North line T1S R17E)	
Haft, Ebenezer E.	Contract 99	99.00	18610708	T1,2,3N R26E	1861
Payne, Dolphus Skinner	Contract 100	100.00	18610801	T3,5N R31E	1861
Payne, Dolphus Skinner		100.00	18610801	T4N R30E	
Davenport, Timothy W.	Contract 101	101.00	18610805	T4N R29E	1861
Davenport, Timothy W.		101.00	18610805	T5N R27,28,29E	
	Special Instructions	101.05	18611022	T2N R1W, 1 DLC, William Gatton	1861
Fisher, Ezra Timothy Taft	Special Instructions	101.07	18620724	T2S R5E, 1 DLC	1862
Clingman, Cyrus	Special Instructions	101.10	18621108	T12S R2W Adjust the South Boundary of Brooks DLC	1862

Surveyor	Contract	Sort	Date	Location	Year
Major, John J.	Special Instructions (Oreg.) (4/23/1863) (as Assistant Astronomer to Daniel G. Major)	101.20	18630123	Oregon/Washington Boundary under the GLO	1863
Major, Daniel George	Special Instructions (Oreg.) (4/23/1863) (with John J. Major and Frederick G. Hesse as Assistant Astronomers)	101.20	18630423	Oregon/Washington Boundary	1863
Belden, George Hubertus	Special Instructions	101.30	1863	1 DLC, location unknown	1863
Cartee, La Fayette	Special Instructions	101.30	1863	3 DLC's. location unknown	1863
Crawford, Peter W.	Special Instructions	101.30	1863	T7N R4W, 1 DLC,	1863
Short, Robert Valentine	Special Instructions	101.30	1863	2 DLC's, location unknown	1863
Smith, Alleck C.	Special Instructions	101.30	1863	9 DLC's, location unknown	1863
Davenport, Timothy W.	Contract 102	102.00	18620720	T1S R32E (not surveyed by Davenport)	1862
Hesse, Frederick Godfried "Fred"	Special Instructions (as Assistant Astronomer for Daniel G. Major)	102.20	18630425	Oregon/Washington Boundary	1863
Thompson, Allen M. "Al"	Contract 103 (as compassman for David P. Thompson for part)	103.00	18630904	T1,2,3S R38E (with Allen M. Thompson as compassman for T1,2S R38E)	1863
Thompson, Allen M. "Al"		103.00	18630904	T1,2,3,4,5S R39E (surv by Allen M. Thompson as compassman)	
Thompson, Allen M. "Al"		103.00	18630904	T2,3,4,5S R40E (T5S R40E not surv this Contract, rest by Allen Thompson as compassman)	
Thompson, Allen M. "Al"	Contract 103 (as compassman for David P. Thompson for part)	103.00	18630904	T1,2,3S R38E (with Allen M. Thompson as compassman for T1,2S R38E)	1863
Thompson, David Preston	Contract 103 (part by Allen M. Thompson as compassman)	103.00	18630904	T1,2,3S R38E (with Allen M. Thompson as compassman for T1,2S R38E)	1863
Thompson, David Preston		103.00	18630904	T1,2,3,4,5S R39E (by Allen Thompson as compassman for all)	

Surveyor	Contract	Sort	Date	Location	Year
Thompson, David Preston		103.00	18630904	T2,3,4,5S R40E (T5S R40E not surv this Contract, rest by Allen Thompson as compassman)	
Burrage, Charles Webster	Special Instructions	103.15	18630914	T2N R1W, 1 DLC, William Bybee	1863
Applegate, Elisha Lindsay "Lish"	Clerk	103.20	1863	Clerk in the Office of Surveyor General Bynon Pengra.	1863
Curley, James Michael	Clerk	103.20	1863	Draftsman in the office of Surveyor General Bynon Pengra in 1863.	1863
Henderson, James Henry	Clerk	103.20	1863	Clerk in the office of Surveyor Bynon Pengra in 1863	1863
Dickey					
Smith, William	Clerk	103.20	1863	Messenger in the office of Surveyor General Bynon Pengra in 1863.	1863
Stratton, Horace Fitch	Clerk	103.20	1863	Clerk in the office of Surveyor General Bynon Pengra in 1863	1863
Underwood, James	Clerk	103.20	1863	Clerk in the Surveyor General's Office of Bynon Pengra	1863
Benson "Benson"					
Murphy, Matthew	Special Instructions	103.20	18640104	T4S R2W, one DLC	1864
O'Connell					
Murphy, Matthew	Special Instructions	103.20	18640104	T4S R2W, one DLC	1864
O'Connell					
Thompson, David Preston	Contract 104 (with Daniel Chapman)	104.00	18640416	T7,8S R38E (surv. By Chaplin)	1864
Thompson, David Preston		104.00	18640416	T7,8,9,10S R39,40E (T7S R39E surv by Chaplin, rest surv by both)	
Chaplin, Daniel	Contract 104 (with David Thompson)	104.00	19640416	T7,8S R38E	1864
Chaplin, Daniel		104.00	19640416	T7,8,9,10S R39,40E	
Odell, William Holman	Contract 105	105.00	18640722	T10S R39,40E Guide Meridian	1864
Odell, William Holman		105.00	18640722	T15,16,20,21,25,28 R39E Guide Meridian	
Thompson, David Preston	Contract 106	106.00	18640816	T1,2,3N R32,33E	1864
Thompson, David Preston		106.00	18640816	T1,2S R32,33E	
Thompson, David Preston		106.00	18640816	Deschutes Guide Meridian to T40S (R17,18E from T21-25S, R7,8E from T26-30S, R13,14E from T31-39S)	
Thompson, David Preston		106.00	18640816	4th Stnd Par South R11-17E	
Chaplin, Daniel	Special Instructions	106.20	18641006	T2N R32E, one DLC	1864
Chaplin, Daniel	Contract 107	107.00	18641021	T1,2,3N R32,33E (subdivisions)	1864
Chaplin, Daniel		107.00	18641021	T1,2S R31,32E (subdivisions)	
Thompson, David Preston	Contract 108	108.00	1864	unkn townships, unknown surveyor	1864?
Odell, William Holman	Contract 108	108.00	18650116	T17,18S R1W	1865
Odell, William Holman		108.00	18650116	T17S R1W Meanders McKenzie river	
Thompson, David Preston	Contract 109	109.00	1865	T1N R20,21E	1865
Thompson, David Preston		109.00	1865	T1S R21,22,23,24E	
Thompson, David Preston		109.00	1865	T1S R14E	

Surveyor	Contract	Sort	Date	Location	Year
Johnson, Walter W.	Contract 110 (as compassman for William Odell and William Lewis for portions)	110.00	18650207	T4,5N R31-37E (T4N R33E, subdiv., T4N R31,32,33,34E T5N R31,32E ext. by W. W. Johnson as compassman) (T4N R31,33,35E, T5N R31,32,34,E ext., T5N R31,32,34,35,36,37E ext., by Odell) (T4N R32,35E T5N R33,35,36E subdiv. By Lewis)	1865
Johnson, Walter W.		110.00	18650207	T6N R31-36E (T6N R31-36E ext., T6N R33E subdiv by Odell with W. W. Johnson as compassman) (T6N R331-35E ext., T6N R34,36E subdiv by Odell) (T6N R34,36E subdiv., T6N R36E ext. by Lewis)	
Johnson, Walter W.		110.00	18650207	1st Stnd Par North, R31-37E (R36E by Odell with W. W. Johnson as compassman) (R31-35,37E by Odell)	
Lewis, William Scott	Contract 110 (with William Odell) (with portions by Walter W. Johnson as compassman)	110.00	18650207	T4,5N R31-37E (T4N R33E, subdiv., T4N R31,32,33,34E T5N R31,32E ext. by W. W. Johnson as compassman) (T4N R31,33,35E, T5N R31,32,34,E ext., (T5N R31,32,34,35,36,37E ext., by Odell) (T4N R32,35E T5N R33,35,36E subdiv. By Lewis)	1865
Lewis, William Scott		110.00	18650207	T6N R31-36E (T6N R31-36E ext., T6N R33E subdiv by Odell with W. W. Johnson as compassman) (T6N R331-35E ext., T6N R34,36E subdiv by Odell) (T6N R34,36E subdiv., T6N R36E ext. by Lewis)	
Lewis, William Scott		110.00	18650207	1st Stnd Par North, R31-37E (R36E by Odell with W. W. Johnson as compassman) (R31-35,37E by Odell)	
Odell, William Holman	Contract 110 (with William S. Lewis) (with portions by Walter. W. Johnson as compassman)	110.00	18650207	T4,5N R31-37E (T4N R33E, subdiv., T4N R31,32,33,34E T5N R31,32E ext. by W. W. Johnson as compassman) (T4N R31,33,35E, T5N R31,32,34,E ext., T5N R31,32,34,35,36,37E ext., by Odell) (T4N R32,35E T5N R33,35,36E subdiv. By Lewis)	1865

Surveyor	Contract	Sort	Date	Location	Year
Odell, William Holman		110.00	18650207	T6N R31-36E (T6N R31-36E ext., T6N R33E subdv by Odell with W. Johnson as compassman) (T6N R331-35E ext., T6N R34,36E subdv by Odell) (T6N R34,36E subdv., T6N R36E ext. by Lewis)	
Odell, William Holman		110.00	18650207	1st Stnd Par North, R31-37E (R36E by Odell with W. W. Johnson as compassman) (R31-35,37E by Odell)	
Thompson, David Preston	Special Instructions	110.20	18650308	T1S R13,14E, 3 DLCs	1865
Forward, Walter K.	Contract 111 (with J. B. Underwood)	111.00	18650412	T4,5,6N R31E (This Contract not surveyed by Forward or Underwood)	1865
Forward, Walter K.		111.00	18650412	T5,6N R32E	
Underwood, James Benson "Benson"	Contract 111 (with Walter Forward)	111.00	18650412	T4,5,6N R31E This Contract not surveyed by Underwood or Forward)	1865
Underwood, James Benson "Benson"		111.00	18650412	T5,6N R32E	
Applegate, Elisha Lindsay "Lish"	Surveyor General	111.10	18650314	Appointed Surveyor General March 14, 1865, Replaced January 9, 1871	1865
Vanderpool, Medders	Special Instructions	111.20	18650721	T7S R4W. One DLC	1865
Dick, Jeremiah M. "Jerry"	Special Instructions	111.30	18651228	T17S R2W, 1 DLC	1865
Skinner, Alonzo Albert	Transcribing Clerk	112.10	18660101	Transcribing Clerk in the Surveyor General's Office of Elisha Applegate. In office 3 months 15 days in 1866-67	1866
Haley, William H.	Clerk	112.10	18660601	In office 7 months 16 days in 1866-67, Julv-Nov. 1870	1866
Henderson, James Joseph "Joseph"	Transcribing Clerk	112.10	18670101	In office 4 months 16 days 1866-67	1866
Mercer, George	Contract 113	113.00	18670105	2nd Stand Par S R8-11W	1865
Odell, William Holman	Contract 114	114.00	18670207	T4N R34E	1867
Odell, William Holman		114.00	18670207	Baseline, R41-47E	
Odell, William Holman		114.00	18670207	T3,4N R35,36,37E	
Odell, William Holman		114.00	18670207	T5,6N R37E (not surv this Contract)	
Odell, William Holman		114.00	18670207	T4N R31,34E	
Meldrum, John William "Jack"		115.00	18660723	T28S R7E (not surv this Contract)	
Meldrum, John William III "Jack"		115.00	18660723	T24S R7,8E (not surv this Contract)	
Meldrum, John William III "Jack"		115.00	18660723	T30S R8E (surv by Thompson)	
Meldrum, John William III "Jack"		115.00	18660723	T31S R8,9E (not surv this Contract)	
Meldrum, John William III "Jack"		115.00	18660723	T32S R9E (not surv this Contract)	

Surveyor	Contract	Sort	Date	Location	Year
Meldrum, John William III "Jack"		115.00	18660723	T33S R10E (not surv this Contract)	
Meldrum, John William III "Jack"		115.00	18660723	T34S R10,11E (T34S R10E surv by Meldrum, T34S R11E not surv this Contract)	
Meldrum, John William III "Jack"		115.00	18660723	T36S R13,14,15E (surv by Thompson)	
Meldrum, John William III "Jack"		115.00	18660723	T37S R14, 15E (surv by Thompson)	
Meldrum, John William III "Jack"	Contract 115 (with Bynon J. Pengra and David P. Thompson)	115	18660723	T35,36S R9-15E (7th SP South by Thompson) (subdv by Meldrum T35S R9-15E) (ext T35S R9-11 by Meldrum, T35S R12-15E by Thompson)	1866
Pengra, Bynon Johns "B. J."	Contract 115 (with John Meldrum and David P. Thompson)	115.00	18660723	T35,36S R9-15E (7th SP South by Thompson) (subdv by Meldrum T35S R9-15E) (ext T35S R9-11 by Meldrum, T35S R12-15E by Thompson)	1866
Pengra, Bynon Johns "B. J."		115.00	18660723	T28S R7E (not surv this Contract)	
Pengra, Bynon Johns "B. J."		115.00	18660723	T24S R7,8E (not surv this Contract)	
Pengra, Bynon Johns "B. J."		115.00	18660723	T30S R8E (surv by Thompson)	
Pengra, Bynon Johns "B. J."		115.00	18660723	T31S R8,9E (not surv this Contract)	
Pengra, Bynon Johns "B. J."		115.00	18660723	T32S R9E (not surv this Contract)	
Pengra, Bynon Johns "B. J."		115.00	18660723	T33S R10E (not surv this Contract)	
Pengra, Bynon Johns "B. J."		115.00	18660723	T34S R10,11E (T34S R10E surv by Meldrum, T34S R11E not surv this Contract)	
Pengra, Bynon Johns "B. J."		115.00	18660723	T36S R13,14,15E (surv by Thompson)	
Thompson, David Preston	Contract 115 (with Bynon J. Pengra and John Meldrum)	115.00	18660723	T35,36S R9-15E (7th SP South by Thompson) (subdv by Meldrum T35S R9-15E) (ext T35S R9-11 by Meldrum, T35S R12-15E by Thompson)	1866
Thompson, David Preston		115.00	18660723	T28S R7E (not surv this Contract)	
Thompson, David Preston		115.00	18660723	T24S R7,8E (not surv this Contract)	
Thompson, David Preston		115.00	18660723	T30S R8E (surv by Thompson)	
Thompson, David Preston		115.00	18660723	T31S R8,9E (not surv this Contract)	
Thompson, David Preston		115.00	18660723	T32S R9E (not surv this Contract)	
Thompson, David Preston		115.00	18660723	T33S R10E (not surv this Contract)	

Surveyor	Contract	Sort	Date	Location	Year
Thompson, David Preston		115.00	18660723	T34S R10,11E (T34S R10E surv by Meldrum, T34S R11E not surv this Contract)	
Thompson, David Preston		115.00	18660723	T36S R13,14,15E (surv by Thompson)	
Thompson, David Preston		115.00	18660723	T37S R14, 15E (surv by Thompson)	
Watt, Ahio Scott	Special Instructions	115.20	18660802	T3,\$S 4W, correct a boundary between two Claims	1866
Meldrum, John William III "Jack"	Contract 116	116.00	18661212	T27,28S R13W (T28S R13W not surv this Contract)	1866
Meldrum, John William III "Jack"		116.00	18661212	T26,28S R14W (not surv this Contract)	
Meldrum, John William III "Jack"		116.00	18661212	T21,29,30,31S R11W (T19S R11W not surv this Contract)	
Meldrum, John William III "Jack"		116.00	18661212	T21S R12W (not surv this Contract)	
Meldrum, John William III "Jack"		116.00	18661212	T20,30S R10W (T30S R10W not surv this Contract)	
Meldrum, John William III "Jack"	Special Instructions	116.20	18661227	T21S R12W, 3 DLCs	1866
Mercer, George	Contract 117	117.00	18670105	T10S R8,9,10W	1867
Mercer, George		117.00	18670105	T11S R9,10,11W	
Mercer, George	Special Instructions	117.20	18670105	T12S R5W, one DLC, Thomas G Hogues Claim	1867
Davenport, Timothy W.	Contract 118	118.00	18670129	T7S R2E (not surveyed by Davenport)	1867
Murphy, Matthew O'Connell	Contract 119 (as compassman for David Thompson, byion Pengra and A. M. Thompson for portions)	119.00	18670215	T1,2N R19E (subdv by D. Thompson)	1867
Murphy, Matthew O'Connell		119.00	18670215	T2N R20,21E (T2N R20E surv by Pengra with Matthew Murphy as compassman, T2N R21E surv by Thompson)	
Murphy, Matthew O'Connell		119.00	18670215	T1,2N R27,28,29E (not surv this Contract)	
Murphy, Matthew O'Connell		119.00	18670215	T1,2S R24,25,26 (T1S, 2S R25,26E surv by Pengra with Matthew Murphy as compassman, rest surv by David Thompson)	

Surveyor	Contract	Sort	Date	Location	Year
Pengra, Bynon Johns "B. J."	Contract 119 (with David Thompson and A. M. Thompson) (with portions surveyed by Mathew O. Murphy as compassman for Bynon Pengra)	119.00	18670215	T1,2N R19E (subdv by D. Thompson)	1867
Pengra, Bynon Johns "B. J."		119.00	18670215	T2N R20,21E (T2N R20E surv by Pengra with Matthew Murphy as compassman, T2N R21E surv by Thompson)	
Pengra, Bynon Johns "B. J."		119.00	18670215	T1,2N R27,28,29E (not surv this Contract)	
Pengra, Bynon Johns "B. J."		119.00	18670215	T1,2S R24,25,26 (T1S R25,26E and T2S R26E surv by Pengra with Matthew Murphy as compassman, rest surv by David Thompson)	
Thompson, Allen M. "Al"	Contract 119 (with Bynon J. Pengra and David P. Thompson) (with Matthew Murphy as compassman for portions)	119.00	18670215	T1,2N R19E (subdv by D. Thompson)	1867
Thompson, Allen M. "Al"		119.00	18670215	T2N R20,21E (T2N R20E surv by Pengra with Matthew Murphy as compassman, T2N R21E surv by Thompson)	
Thompson, Allen M. "Al"		119.00	18670215	T1,2N R27,28,29E (not surv this Contract)	
Thompson, Allen M. "Al"		119.00	18670215	T1,2S R24,25,26 (T1S, 2S R25,26E surv by Pengra with Matthew Murphy as compassman, rest surv by David Thompson)	
Thompson, David Preston	Contract 119 (with Bynon Pengra and A. M. Thompson) (with portions surveyed by Mathew O. Murphy as compassman for Bynon Pengra)	119.00	18670215	T1,2N R19E (subdv by D. Thompson)	1867

Surveyor	Contract	Sort	Date	Location	Year
Thompson, David Preston		119.00	18670215	T2N R20,21E (T2N R20E surv by Pengra with Matthew Murphy as compassman, T2N R21E surv by Thompson)	
Thompson, David Preston		119.00	18670215	T1,2N R27,28,29E (not surv this Contract)	
Thompson, David Preston		119.00	18670215	T1,2S R24,25,26 (T1S, 2S R25,26E surv by Pengra with Matthew Murphy as compassman, rest surv by David Thompson)	
Burrage, Charles Webster	Special Instructions	119.20	18670406	T2N R1W, 1 DLC, William Watts	1867
Warner, James A.	Special Instructions	119.30	18670410	T10S R4W, 1 DLC, William Graham DLC	1867
Gray, Joseph G.	Contract 120 (with William Odell) (with portions by Walter Taft as compassman for Joseph Gray)	120.00	18670527	T1N R38, 40, 43-46E (T1N R38E surv by Gray with Walter Taft as compassman, rest surv by Odell)	1867
Gray, Joseph G.		120.00	18670527	T1S R43,44,45,46E (surv by Gray with Walter Taft as compassman)	
Gray, Joseph G.		120.00	18670527	T2S R45,46E) (surv by Gray with Walter Taft as compassman)	
Gray, Joseph G.		120.00	18670527	T39,40E R27-29S Grande Ronde Guide Meridian (surv by Odell with Walter Taft as compassman) (surv by Odell with Walter Taft as compassman)	
Gray, Joseph G.		120.00	18670527	T35S R41-46E 7th Stand. Par. South	
Odell, William Holman	Contract 120 (with Joseph G. Gray) (with portions by William Taft as compassman)	120.00	18670527	T1N R38, 40, 43-46E (T1N R38E surv by Gray with Walter Taft as compassman, rest surv by Odell)	1867
Odell, William Holman		120.00	18670527	T1S R43,44,45,46E (surv by Gray with Walter Taft as compassman)	
Odell, William Holman		120.00	18670527	T2S R45,46E) (surv by Gray with Walter Taft as compassman)	
Odell, William Holman		120.00	18670527	T39,40E R27-29S Grande Ronde Guide Meridian (surv by Odell with Walter Taft as compassman)	

Surveyor	Contract	Sort	Date	Location	Year
Odell, William Holman	Contract 123 (with John Meldrum Joseph G. Gray and William B. Pengra) (James A. Warner surv one township for Gray as compassman)	120.00	18670527	T35S R41-46E 7th Stand. Par. South	1868
Taft, Walter Dewitt	Contract 120 (as compassman for Joseph G. Gray and William H. Odell for portions)	120.00	18670527	T1N R38E by Gray with Walter Taft as compassman, rest by Odell)	1867
Taft, Walter Dewitt		120.00	18670527	T1S R43,44,45,46E (surv by Gray with Walter Taft as compassman)	
Taft, Walter Dewitt		120.00	18670527	T2S R45,46E) (surv by Gray with Walter Taft as compassman)	
Taft, Walter Dewitt		120.00	18670527	T39,40E R27-29S Grande Ronde Guide Meridian (surv by Odell with Walter Taft as compassman) (surv by Odell with Walter Taft as compassman)	
Taft, Walter Dewitt		120.00	18670527	T35S R41-46E 7th Stand. Par. South	
Henderson, James Joseph "Joseph"	Contract 121	121.00	18670527	T3,4S R37E (not surveyed by Henderson)	1867
Henderson, James Joseph "Joseph"		121.00	18670527	T1N R39,47E (not surveyed by Henderson)	
Henderson, James Joseph "Joseph"		121.00	18670527	T1N R10E (not surveyed by Henderson)	
Henderson, James Joseph "Joseph"		121.00	18670527	T1S R18,19,20E (surveyed by Henderson)	
Henderson, James Joseph "Joseph"		121.00	18670527	T2S R18E (not surveyed by Henderson)	
Littrel, John	Special Instructions	121.20	18670613	T25S R3W, 1.5 miles of line	1867
Littrel, John	Special Instructions	121.20	18670613	T25S R3W, 1.5 miles of line	1867
David, John Benton		122.00	18670610	T1S R27E (surv by Thompson with John David as compassman)	
David, John Benton	Contract 122 (with portions as compassman for David Thompson and Bynon Pengra)	122.00	18670610	T1,2N R25E (surv by Thompson with John David as compassman)	1867
David, John Benton		122.00	18670610	T2S R 20,21,22,23E (surv by Pengra with John Meldrum as compassman)	

Surveyor	Contract	Sort	Date	Location	Year
David, John Benton		122.00	18670610	T3S R21,22,23,24,25E (T3S R21-23E surv by Pengra with John Meldrum as compassman, T3S R24,25E by Thompson with John David as compassman)	
Murphy, Matthew O'Connell	Contract 122 (with portions as compassman for Bynon Pengra and David Thompson)	122.00	18670610	T1,2N R25E (surv by Thompson with John David as compassman)	1867
Murphy, Matthew O'Connell		122.00	18670610	T1S R27E (surv by Thompson with John David as compassman)	
Murphy, Matthew O'Connell		122.00	18670610	T2S R 20,21,22,23E (surv by Pengra with John Meldrum as compassman)	
Murphy, Matthew O'Connell		122.00	18670610	T3S R21,22,23,24,25E (T3S R21-23E surv by Pengra with John Meldrum as compassman, T3S R24,25E by Thompson with John David as compassman)	
Pengra, Bynon Johns "B. J."	Contract 122 (with David Thompson) (with portions by John David and Matthew Murphy as compassmen)	122.00	18670610	T1,2N R25E (surv by Thompson with John David as compassman)	1867
Pengra, Bynon Johns "B. J."		122.00	18670610	T1S R27E (surv by Thompson with John David as compassman)	
Pengra, Bynon Johns "B. J."		122.00	18670610	T2S R 20,21,22,23E (surv by Pengra with John Meldrum as compassman)	
Pengra, Bynon Johns "B. J."		122.00	18670610	T3S R21,22,23,24,25E (T3S R21-23E surv by Pengra with John Meldrum as compassman, T3S R24,25E by Thompson with John David as compassman)	
Thompson, David Preston	Contract 122 (with Bynon Pengra) (with portions by John David and Matthew Murphy as compassmen)	122.00	18670610	T1,2N R25E (surv by Thompson with John David as compassman)	1867
Thompson, David Preston		122.00	18670610	T1S R27E (surv by Thompson with John David as compassman)	

Surveyor	Contract	Sort	Date	Location	Year
Thompson, David Preston		122.00	18670610	T2S R 20,21,22,23E (surv by Pengra with John Meldrum as compassman)	
Thompson, David Preston		122.00	18670610	T3S R21,22,23,24,25E (T3S R21-23E surv by Pengra with John Meldrum as compassman, T3S R24,25E by Thompson with John David as compassman)	
Bloomfield, John Talbert	Clerk	122.10	18660630	Draftsman in the Surveyor General's Office of Elisha Applegate from 6/30/1866 to 6/30/1868+	1866
Parsons, William Walter	Clerk	122.10	18670901	Appointed October 1, 1867, in the Surveyor General's Office June 30, 1868	1868
Haley, William H.	Clerk	122.10	18671115	Appointed 11/15/1867, to November 30, 1871, January 1, 1871 to March 31, 1871	1867
Major, John J.	Special Instructions from GLO (as Assistant Astronomer to Daniel G. Major)	122.20	1867	Oregon/Idaho Boundary	1867
Burrage, Charles Webster	Special Instructions	122.20	18670805	T4N R1W, 1 DLC, Claim of William Watts	1867
Major, Daniel George	Special Instructions from GLO (with John J. Major as Assistant Astronomer)	122.20	18671001	Oregon/Idaho Boundary	1867
Major, Daniel George	Special Instructions (Oreg.) (with John J. Major as Assistant Astronomer)	122.20	18671001	Oregon/California Boundary	1867
Henderson, James Joseph "Joseph"	Special Instructions	122.20	18680310	T18S R3W, one DLC, James Stewart DLC	1868
		123.00	18680727	8th SP South, T39,40S R16,17,18,19,20E) (surv by Odell)	
Gray, Joseph G.	Contract 123 (with John Meldrum, William H. Odell and William B. Pengra) (James A. Warner surv one township for Gray as compassman)	123.00	18680727	T38,39S R14,15E (surv by Meldrum)	1868

Surveyor	Contract	Sort	Date	Location	Year
Gray, Joseph G.		123.00	18680727	T35,36S R19,20E (T35S R20E surv by Pengra, rest surv by Odell)	
Gray, Joseph G.		123.00	18680727	T37,38S R16-22E (T37S R16-18E not surv this Contract) (T38S R19E surv by Gray using James A. Warner as compassman) (Pengra surv rest)	
Gray, Joseph G.		123.00	18680727	T39S R16,17,18,19,20,21E (T39S R16E surv by Meldrum, rest surv by Odell)	
Gray, Joseph G.		123.00	18680727	8th SP South, T39,40S R16,17,18,19,20E) (surv by Odell)	
Meldrum, John William III "Jack"	Contract 123 (with William H. Odell, Joseph G. Gray and William B. Pengra) (James A Warner surv one township for Gray as compassman)	123.00	18680727	T38,39S R14,15E (surv by Meldrum)	1868
Meldrum, John William III "Jack"		123.00	18680727	T35,36S R19,20E (T35S R20E surv by Pengra, rest surv by Odell)	
Meldrum, John William III "Jack"		123.00	18680727	T37,38S R16-22E (T37S R16-18E not surv this Contract) (Gray surv T38S R19E using James A. Warner as compassman) (Pengra surv rest)	
Meldrum, John William III "Jack"		123.00	18680727	T39S R16,17,18,19,20,21E (T39S R16E surv by Meldrum, rest surv by Odell)	
Odell, William Holman	Contract 123 (with John Meldrum Joseph G. Gray and William B. Pengra) (James A. Warner surv one township for Gray as compassman)	123.00	18680727	T38,39S R14,15E (surv by Meldrum)	1868
Odell, William Holman		123.00	18680727	T35,36S R19,20E (T35S R20E surv by Pengra, rest surv by Odell)	
Odell, William Holman		123.00	18680727	T37,38S R16-22E (T37S R16-18E not surv this Contract) (Gray surv T38S R19E using James A. Warner as compassman) (Pengra surv rest)	

Surveyor	Contract	Sort	Date	Location	Year
Odell, William Holman		123.00	18680727	T39S R16,17,18,19,20,21E (T39S R16E surv by Meldrum, rest surv by Odell)	
Odell, William Holman		123.00	18680727	8th SP South, T39,40S R16,17,18,19,20E) (surv by Odell)	
Pengra, William Burnham "Billy"	Contract 123 (with John Meldrum, Joseph G. Gray and William H. Odell) (James A. Warner surv one township for Gray as compassman)	123.00	18680727	T38,39S R14,15E (surv by Meldrum)	1868
Pengra, William Burnham "Billy"		123.00	18680727	T35,36S R19,20E (T35S R20E surv by Pengra, rest surv by Odell)	
Pengra, William Burnham "Billy"		123.00	18680727	T37,38S R16-22E (T37S R16-18E not surv this Contract) (Gray surv T38S R19E using James A. Warner as compassman) (Pengra surv rest)	
Pengra, William Burnham "Billy"		123.00	18680727	8th SP South, T39,40S R16,17,18,19,20E) (surv by Odell)	
Warner, James A.	Contract 123 (with John Meldrum, Joseph G. Gray and William B. Pengra) (James A. Warner surv one township for Gray as compassman)	123.00	18680727	T38,39S R14,15E (surv by Meldrum)	1868
Warner, James A.		123.00	18680727	T35,36S R19,20E (T35S R20E surv by Pengra, rest surv by Odell)	
Warner, James A.		123.00	18680727	T37,38S R16-22E (T37S R16-18E not surv this Contract) (Gray surv T38S R19E using James A. Warner as compassman) (Pengra surv rest)	
Warner, James A.		123.00	18680727	T39S R16,17,18,19,20,21E (T39S R16E surv by Meldrum, rest surv by Odell)	
Warner, James A.		123.00	18680727	8th SP South, T39,40S R16,17,18,19,20E) (surv by Odell)	
David, John Benton	Contract 124 (as compassman for John Meldrum, David Thompson and Bynon Pengra for portions)	124.00	18680728	T20S R11E (not surv this Contract, surv under Contract 131)	1868
David, John Benton		124.00	18680728	T21S R10,11E (surv by Thompson with John David as compassman)	

Surveyor	Contract	Sort	Date	Location	Year
David, John Benton		124.00	18680728	T22,23S R7E (not surv this Contract)	
David, John Benton		124.00	18680728	T24S R8E (surv by Thompson with John David as compassman)	
David, John Benton		124.00	18680728	T25,26S R7,8E (surv by Thompson with John David as compassman)	
David, John Benton		124.00	18680728	T38,39S R11,12,13,14,15E (surv by John Meldrum)	
Meldrum, John William III "Jack"	Contract 124 (with David P. Thompson and Bynon J. Penora)	124.00	18680728	T20S R11E (not surv this Contract, surv under Contract 131)	1868
Meldrum, John William III "Jack"		124.00	18680728	T21S R10,11E (surv by Thompson with John David as compassman)	
Meldrum, John William III "Jack"		124.00	18680728	T22,23S R7E (not surv this Contract)	
Meldrum, John William III "Jack"		124.00	18680728	T24S R8E (surv by Thompson with John David as compassman)	
Meldrum, John William III "Jack"		124.00	18680728	T25,26S R7,8E (surv by Thompson with John David as compassman)	
Meldrum, John William III "Jack"		124.00	18680728	T38,39S R11,12,13,14,15E (surv by John Meldrum)	
Pengra, Bynon Johns "B. J."	Contract 124 (with David P. Thompson and John Meldrum)	124.00	18680728	T20S R11E (not surv this Contract, surv under Contract 131)	1868
Pengra, Bynon Johns "B. J."		124.00	18680728	T21S R10,11E (surv by Thompson with John David as compassman)	
Pengra, Bynon Johns "B. J."		124.00	18680728	T22,23S R7E (not surv this Contract)	
Pengra, Bynon Johns "B. J."		124.00	18680728	T24S R8E (surv by Thompson with John David as compassman)	
Pengra, Bynon Johns "B. J."		124.00	18680728	T25,26S R7,8E (surv by Thompson with John David as compassman)	
Pengra, Bynon Johns "B. J."		124.00	18680728	T38,39S R11,12,13,14,15E (surv by John Meldrum)	
Thompson, David Preston	Contract 124 (with Bynon J. Pengra and John Meldrum)	124.00	18680728	T20S R11E (not surv this Contract, surv under Contract 131)	1868
Thompson, David Preston		124.00	18680728	T21S R10,11E (surv by Thompson with John David as compassman)	
Thompson, David Preston		124.00	18680728	T22,23S R7E (not surv this Contract)	
Thompson, David Preston		124.00	18680728	T24S R8E (surv by Thompson with John David as compassman)	
Thompson, David Preston		124.00	18680728	T25,26S R7,8E (surv by Thompson with John David as compassman)	
Thompson, David Preston		124.00	18680728	T38,39S R11,12,13,14,15E (surv by John Meldrum)	
Gearhart, John Wesley	Special Instructions	124.20	18680914	T8N R9W, one DLC	1868
Meldrum, John William III "Jack"	Contract 125	125.00	18681116	T7S R2E	1868
Meldrum, John William III "Jack"		125.00	18681116	T6S R3E (not surv this Contract)	
Meldrum, John William III "Jack"		125.00	18681116	T5S R4E	

Surveyor	Contract	Sort	Date	Location	Year
Meldrum, John William III "Jack"		125.00	18681116	T4S R5E	
Morris, William T.	Special Instructions	125.20	18690111	T1S R1E, Section 15, Toe Island	1869
David, John Benton	Contract 126	126.00	18690302	T22S R3,4E	1868
David, John Benton		126.00	18690302	T23S R4E	
David, John Benton		126.00	18690302	T21S R3E	
David, John Benton		126.00	18690302	T19S R1E (not surveyed this Contract)	
McClung, John Henry	Contract 127, (with John Meldrum)	127.00	18690302	T10,11S R15,16,17E (T11S R15E not surv this Contract, subdv T10S R16,17E by McClung, T10S R15E by Meldrum) (ext T10S R17E, T9S R14,16E by McClung, T10S R14,15,16S , T9S R15,17E, T8S R17E by Meldrum)	1869
McClung, John Henry		127.00	18690302	T8,9,10S R17E (subdv, T8S R17E by Meldrum, T9S R17E by McClung)	
McClung, John Henry		127.00	18690302	T9,10S R14,15E	
Meldrum, John William III "Jack"	Contract 127 (with John McClung)	127.00	18690302	T10,11S R15,16,17E (surv by Meldrum)	1869
Meldrum, John William III "Jack"		127.00	18690302	T8,9,10S R17E (surv by Meldrum)	
Meldrum, John William III "Jack"		127.00	18690302	T9,10S R14,15,16E (surv by Meldrum)	
Thompson, David Preston	Contract 128	128.00	18690317	T3N R24,25E	1869
Thompson, David Preston		128.00	18690317	T1N R21E	
Gearhart, John W.	Special Instructions	128.20	1869	T8N R10W, one DLC	1869
Stowell, George	Draughtsman	128.20	18690506	From May 6, 1869-June 30, 1874 in the Surveyor General's Offices of Elisha Applegate and William Odell. From February 28, 1874 to June 30, 1879 in the Surveyor General's Offices of Benjamin Simpson and	1871
Handley, Charles	Special Instructions	128.30	18690323	T4S R3,4W, Joel Perkins DLC	1869
McClung, John Henry	Contract 129 (with John Meldrum) with portions by Henry Meldrum as compassman)	129.00	18690607	T15,16S R17,18E (surv by Meldrum)	1869
McClung, John Henry		129.00	18690607	T13,14S R14,15E (T13S R15E not surv this Contract, T13S R14E surv by Henry Meldrum as compassman for John Meldrum, rest surv by John Meldrum)	
McClung, John Henry		129.00	18690607	T14,15S R15,16,17E (ext & subdv T14S 17,18E T15S R17E by Meldrum) (ext and subdv T14S R16E T15S R15,16E by McClung)	
McClung, John Henry		129.00	18690607	T14S R14E (surv by Meldrum)	

Surveyor	Contract	Sort	Date	Location	Year
McClung, John Henry		129.00	18690607	T15S R14E (surv by McClung)	
McClung, John Henry		129.00	18690607	2nd Stnd Par South, R12-17E (surv by Meldrum)	
McClung, John Henry		129.00	18690607	3rd Stnd Par South, R17,18E (surv by Meldrum)	
Meldrum, James Henry "Henry"	Contract 129 (as compassman for John Meldrum and John McClung for portions)	129.00	18690607	T15,16S R17,18E (surv by Meldrum)	1869
Meldrum, James Henry "Henry"		129.00	18690607	T13,14S R14,15E (T13S R15E not surv this Contract, T13S R14E surv by Henry Meldrum as compassman for John Meldrum, rest surv by John Meldrum)	
Meldrum, James Henry "Henry"		129.00	18690607	T14,15S R15,16,17E (ext & subdv T14S 17,18E T15S R17E by Meldrum) (ext and subdv T14S R16E T15S R15,16E by McClung)	
Meldrum, James Henry "Henry"		129.00	18690607	T14S R14E (surv by Meldrum)	
Meldrum, James Henry "Henry"		129.00	18690607	T15S R14E (surv by McClung)	
Meldrum, James Henry "Henry"		129.00	18690607	2nd Stnd Par South, R12-17E (surv by Meldrum)	
Meldrum, James Henry "Henry"		129.00	18690607	3rd Stnd Par South, R17,18E (surv by Meldrum)	
Meldrum, John William III "Jack"	Contract 129 (with John McClung) (with portions by Henry Meldrum as compassman)	129.00	18690607	T15,16S R17,18E (surv by Meldrum)	1869
Meldrum, John William III "Jack"	Contract 129 (with John McClung) (with portions by Henry Meldrum as compassman)	129.00	18690607	T15,16S R17,18E (surv by Meldrum)	1869
Meldrum, John William III "Jack"		129.00	18690607	T13,14S R14,15E (T13S R15E not surv this Contract, T13S R14E surv by Henry Meldrum as compassman for John Meldrum, rest surv by John Meldrum)	
Meldrum, John William III "Jack"		129.00	18690607	T14,15S R15,16,17E (ext & subdv T14S 17,18E T15S R17E by Meldrum) (ext and subdv T14S R16E T15S R15 16E by McClung)	
Meldrum, John William III "Jack"		129.00	18690607	T14S R14E (surv by Meldrum)	
Meldrum, John William III "Jack"		129.00	18690607	T15S R14E (surv by McClung)	
Meldrum, John William III "Jack"		129.00	18690607	2nd Stnd Par South, R12-17E (surv by Meldrum)	

Surveyor	Contract	Sort	Date	Location	Year
Meldrum, John William III "Jack"		129.00	18690607	3rd Stnd Par South, R17,18E (surv by Meldrum)	
		130.00	18690608	T32,33S R9,13,14E (surv by Pengra, ex. T32S R14E not surv this Contract)	
		130.00	18690608	T33S R9,13E (surv by Pengra)	
		130.00	18690608	T34S R9-14E (T34S R9,13,14E surv by Pengra, rest not surv this Contract)	
		130.00	18690608	T28S R7E (surv by Pengra)	
Gilfry, Henry Harrold	Contract 130 (as compassman for Thomas Stratton and William Pengra)	130.00	18690608	T30,31S R13,14E (not surv this Contract)	1869
Pengra, William Burnham "Billy"	Contract 130 (with Horace F. Stratton) (by Henry H. Gilfry as compassman)	130.00	18690608	T30,31S R13,14E (not surv this Contract)	1869
Pengra, William Burnham "Billy"		130.00	18690608	T32,33S R9,13,14E (surv by Pengra, ex. T32S R14E not surv this Contract)	
Pengra, William Burnham "Billy"		130.00	18690608	T33S R9,13E (surv by Pengra)	
Pengra, William Burnham "Billy"		130.00	18690608	T34S R9-14E (T34S R9,13,14E surv by Pengra, rest not surv this Contract)	
Pengra, William Burnham "Billy"		130.00	18690608	T28S R7E (surv by Pengra)	
Stratton, Horace Fitch	Contract 130 (with William B. Pengra) (with Henry H. Gilfry as compassman for William Pengra)	130.00	18690608	T30,31S R13,14E (not surv this Contract)	1869
Stratton, Horace Fitch		130.00	18690608	T32,33S R9,13,14E (surv by Pengra, ex. T32S R14E not surv this Contract)	
Stratton, Horace Fitch		130.00	18690608	T34S R9-14E (T34S R9,13,14E surv by Pengra, rest not surv this Contract)	
Stratton, Horace Fitch		130.00	18690608	T28S R7E (surv by Pengra)	
Jennings, Bell	Transcribing Clerk	130.20	1869	1869 to January 9, 1871	1869
Myers, Joseph D.	Clerk	130.20	1869	Messenger in the Surveyor General's Office of Elisha L. Applegate in 1869	1869
David, John Benton	Contract 131 (with David P. Thompson and Bynon J. Pengra)	131.00	18690608	T5N R26E (surv by David)	1869
David, John Benton		131.00	18690608	T4N R25,26,27,28E (surv by David) (T4N R28E not surv this Contract)	

Surveyor	Contract	Sort	Date	Location	Year
David, John Benton		131.00	18690608	T3N R21,22,23E (surv by David)	
David, John Benton		131.00	18690608	T12,13S R17,18E (surv by David)	
David, John Benton		131.00	18690608	T12S R34E (surv by David)	
David, John Benton		131.00	18690608	T12S R22-28,32,33E (surv by David) (3rd SP R18-34E surv by David)	
David, John Benton		131.00	18690608	T13S R29-34E (surv by John B. David with George W. Newman as compassman for T13S R29-32E)	
David, John Benton		131.00	18690608	T18S R12,13E (surv by Thompson)	
David, John Benton		131.00	18690608	T14S R11,12E (not surv this Contract)	
David, John Benton		131.00	18690608	T20S R10,11E (surv by Thompson)	
David, John Benton		131.00	18690608	T21,22S R11E (surv by Thompson)	
Newman, George W.	Contract 131 (as compassman for David P. Thompson, John B. David, and Bynon J. Pengra for portions)	131.00	18690608	T5N R26E (surv by David)	1869
Newman, George W.		131.00	18690608	T4N R25,26,27,28E (surv by David) (T4N R28E not surv this Contract)	
Newman, George W.		131.00	18690608	T3N R21,22,23E (surv by David)	
Newman, George W.		131.00	18690608	T12,13S R17,18E (surv by David)	
Newman, George W.		131.00	18690608	T12S R34E (surv by David)	
Newman, George W.		131.00	18690608	T12S R22-28, 32,33E (surv by David) (3rd SP R18-34E surv by David)	
Newman, George W.		131.00	18690608	T13S R29-34E (surv by John B. David with George W. Newman as compassman for T13S R29-32E)	
Newman, George W.		131.00	18690608	T18S R12,13E (surv by Thompson)	
Newman, George W.		131.00	18690608	T14S R11,12E (not surv this Contract)	
Newman, George W.		131.00	18690608	T20S R10,11E (surv by Thompson)	
Newman, George W.		131.00	18690608	T21,22S R11E (surv by Thompson)	
Pengra, Bynon Johns "B. J."	Contract 131 (with John David and David P. Thompson, with portions by George W. Newman as compassman)	131.00	18690608	T5N R26E (surv by David)	1869
Pengra, Bynon Johns "B. J."		131.00	18690608	T4N R25,26,27,28E (surv by David) (T4N R28E not surv this Contract)	
Pengra, Bynon Johns "B. J."		131.00	18690608	T3N R21,22,23E (surv by David)	
Pengra, Bynon Johns "B. J."		131.00	18690608	T12,13S R17,18E (surv by David)	
Pengra, Bynon Johns "B. J."		131.00	18690608	T12S R34E (surv by David)	
Pengra, Bynon Johns "B. J."		131.00	18690608	T12S R22-28, 32,33E (surv by David) (3rd SP R18-34E surv by David)	

Surveyor	Contract	Sort	Date	Location	Year
Pengra, Bynon Johns "B. J."		131.00	18690608	T13S R29-34E (surv by John B. David with George W. Newman as compassman for T13S R29-32E)	
Pengra, Bynon Johns "B. J."		131.00	18690608	T18S R12,13E (surv by Thompson)	
Pengra, Bynon Johns "B. J."		131.00	18690608	T14S R11,12E (not surv this Contract)	
Pengra, Bynon Johns "B. J."		131.00	18690608	T20S R10,11E (surv by Thompson)	
Pengra, Bynon Johns "B. J."		131.00	18690608	T21,22S R11E (surv by Thompson)	
Thompson, David Preston	Contract 131 (with John David and Bynon J. Pengra with portions by George W. Newman as compassman)	131.00	18690608	T4N R25,26,27,28E (surv by David) (T4N R28E not surv this Contract)	1869
Thompson, David Preston		131.00	18690608	T3N R21,22,23E (surv by David)	
Thompson, David Preston		131.00	18690608	T12,13S R17,18E (surv by David)	
Thompson, David Preston		131.00	18690608	T12S R34E (surv by David)	
Thompson, David Preston		131.00	18690608	T12S R22-28, 32,33E (surv by David) (3rd SP R18-34E surv by David)	
Thompson, David Preston		131.00	18690608	T13S R29-34E (surv by John B. David with George W. Newman as compassman for T13S R29-32E)	
Thompson, David Preston		131.00	18690608	T18S R12,13E (surv by Thompson)	
Thompson, David Preston		131.00	18690608	T14S R11,12E (not surv this Contract)	
Thompson, David Preston		131.00	18690608	T20S R10,11E (surv by Thompson)	
Thompson, David Preston		131.00	18690608	T21,22S R11E (surv by Thompson)	
Gaston, Wilson Lippincott	Special Instructions	131.20	1869	T6S R7W, 3 DLC Surveys	1869
McCall, Martin Laurence Alexander "Red"		132.00	18691207	T3N R1W (not surv this Contract)	
McCall, Martin Laurence Alexander "Red"	Contract 132 (with Henry Stevenson)	132.00	18691207	T7N R5W (surv by both)	1869
Stevenson, Henry John		132.00	18691207	T3N R1W (not surv this Contract)	
Stevenson, Henry John	Contract 132 (with M. L. McCall)	132.00	18691207	T7N R5W (surv by both)	1869
Stevenson, Henry John		132.00	18691207	T3N R1W (not surv this Contract)	
Warner, James A.	Special Instructions	132.20	18700128	T11S R1W, 1 DLC, Thomas Richardson DLC	1870
Aiken, James "Jim"	Contract 133	133.00	18700301	T24,26,27S R12W (T26,27W R12W not surv this Contract)	1870
Aiken, James "Jim"		133.00	18700301	T26, 27S R13W (27S R13W not surv this Contract)	
Aiken, James "Jim"		133.00	18700301	T28S R14W	
Mercer, George	Special Instructions	133.20	1700302	T13S R5W, one DLC, Robert D. Grimsley Claim	1870
Mercer, George	Contract 134	134.00	18700524	T11S R8W	1870
Mercer, George		134.00	18700524	T11S R9,11W (T11S R9W not surv this Contract)	

Surveyor	Contract	Sort	Date	Location	Year
Gale, William	Clerk	134.20	1870	Copying Clerk in the Surveyor General's Office of E. L. Applegate from 5/1/1870 to 6/30/1870	1870
Warner, James A.	Contract 135	135.00	18700815	T13,14S R2,3E	1870
Warner, James A.		135.00	18700815	3rd SPS, T13,14S R2,3E	
Pengra, William Burnham "Billy"	Contract 136	136.00	18700816	T37S R11E (not surv this Contract)	1870
Pengra, William Burnham "Billy"		136.00	18700816	T38S R17E	
Pengra, William Burnham "Billy"		136.00	18700816	T31,32,33,34S R10E	
Applegate, Daniel Webster	Contract 137 (as compassman for Jesse Applegate for portions) (Martin McCall as compassman for Jesse Applegate for portions) (with Peter S. O. Applegate and B. F. Myer as compassman for portions)	137.00	18700817	T37S R3,4,5,6E (T37S R3E not surv this Contract) (T37S R4E surv by McCall as compassman in 1870 with P. S. O. Applegate as compassman, not approved, also a portion of the est. by Benjamin F. Myers as compassman) (T37S R5E surv by Jesse Applegate 1870, not approved) (T37S R6E surv by Jesse Applegate 1870)	1870
Applegate, Daniel Webster		137.00	18700817	T38S R4,5,6,10E (T38S R10E not surv this Contract) (T38S R4E surv by McCall as compassman in 1870, not approved) (T38S R5E surv 1870 by D. W. Applegate as compassman, not approved) (T38S R6E surv 1870 by Jesse Applegate)	
Applegate, Daniel Webster		137.00	18700817	T41S R1,2,7,8,10,11E (T41S R1,2E by Jesse Applegate in 1870, T41S R7,8,10,11E by Jesse Applegate with Peter S. O. Applegate as compassman in 1871)	1871
Applegate, Peter Skene Ogden	Contract 137 (with Daniel Applegate, Martin McCall, Peter S. O. Applegate and B. F. Myer as compassmen for Jesse Applegate for portions)	137.00	18700817	T37S R3,4,5,6E (T37S R3E not surv this Contract) (T37S R4E surv by McCall as compassman in 1870 with P. S. O. Applegate as compassman, not approved, also a portion of the est. by Benjamin F. Myers as compassman) (T37S R5E surv by Jesse Applegate 1870, not approved) (T37S R6E surv by Jesse Applegate 1870)	1870
Applegate, Peter Skene Ogden		137.00	18700817	T38S R4,5,6,10E (T38S R10E not surv this Contract) (T38S R4E surv by McCall as compassman in 1870, not approved) (T38S R5E surv 1870 by D. W. Applegate as compassman, not approved) (T38S R6E surv 1870 by Jesse Applegate)	

Surveyor	Contract	Sort	Date	Location	Year
Applegate, Peter Skene Ogden		137.00	18700817	T41S R1,2,7,8,10,11E (T41S R1,2E by Jesse Applegate in 1870, T41S R7,8,10,11E by Jesse Applegate with Peter S. O. Applegate as compassman in 1871)	
Applegate, W. Jesse	Contract 137 (With Martin McCall, B. F. Myer and Daniel Applegate and Peter S. O. Applegate as compassmen for Jesse Applegate for portions)	137.00	18700817	T37S R3,4,5,6E (T37S R3E not surv this Contract) (T37S R4E surv by McCall as compassman in 1870 with P. S. O. Applegate as compassman, not approved, also a portion of the est. by Benjamin F. Myers as compassman) (T37S R5E surv by Jesse Applegate 1870, not approved) (T37S R6E surv by Jesse Applegate 1870)	1870
Applegate, W. Jesse		137.00	18700817	T38S R4,5,6,10E (T38S R10E not surv this Contract) (T38S R4E surv by McCall as compassman in 1870, not approved) (T38S R5E surv 1870 by D. W. Applegate as compassman, not approved) (T38S R6E surv 1870 by Jesse Applegate)	
Applegate, W. Jesse		137.00	18700817	T41S R1,2,7,8,10,11E (T41S R1,2E by Jesse Applegate in 1870, T41S R7,8,10,11E by Jesse Applegate with Peter S. O. Applegate as compassman in 1871)	
McCall, Martin Laurence Alexander "Red"	Contract 137 (as compassman for Jesse Applegate for portions) (Daniel Applegate as compassman for Jesse Applegate for portions) (with Peter S. O. Applegate and B. F. Myer as compassman for portions)	137.00	18700817	T37S R3,4,5,6E (T37S R3E not surv this Contract) (T37S R4E surv by McCall as compassman in 1870 with P. S. O. Applegate as compassman, not approved, also a portion of the est. by Benjamin F. Myers as compassman) (T37S R5E surv by Jesse Applegate 1870, not approved) (T37S R6E surv by Jesse Applegate 1870)	1870
McCall, Martin Laurence Alexander "Red"		137.00	18700817	T38S R4,5,6,10E (T38S R10E not surv this Contract) (T38S R4E surv by McCall as compassman in 1870, not approved) (T38S R5E surv 1870 by D. W. Applegate as compassman, not approved) (T38S R6E surv 1870 by Jesse Applegate)	

Surveyor	Contract	Sort	Date	Location	Year
McCall, Martin Laurence Alexander "Red"		137.00	18700817	T41S R1,2,7,8,10,11E (T41S R1,2E by Jesse Applegate in 1870, T41S R7,8,10,11E by Jesse Applegate with Peter S. O. Applegate as compassman in 1871)	
McClung, John Henry	Contract 138	138.00	18700827	T15,16S R13,14E (not surv this Contract except SP)	1870
McClung, John Henry		138.00	18700827	T14S R11E	
McClung, John Henry		138.00	18700827	T15S R9,10E	
McClung, John Henry		138.00	18700827	T14S R8E	
McClung, John Henry		138.00	18700827	T15,16S R8-13E	
Meldrum, John William III "Jack"	Contract 139	139.00	18700831	T11,12,13S R13-17E (ext of all, subdiv of six)	1870
Meldrum, John William III "Jack"		139.00	18700831	T11S R14E	
Meldrum, John William III "Jack"		139.00	18700831	T12S R13,14,15E	
Meldrum, John William III "Jack"		139.00	18700831	T13S R16E	
Meldrum, John William III "Jack"		139.00	18700831	T13,14S R13,14E	
David, John Benton	Contract 140	140.00	18700831	T2S R14,15E	1870
David, John Benton		140.00	18700831	T4S R15,16E	
David, John Benton		140.00	18700831	T6S R16E	
Meldrum, John William III "Jack"	Contract 141 (as compassman for George W. Newman)	141.00	18700831	T16S R11,12E	1870
Meldrum, John William III "Jack"		141.00	18700831	T17S R11,12,13E	
Meldrum, John William III "Jack"		141.00	18700831	T12S R13E (not surv this Contract)	
Newman, George W.	Contract 141 (by John Meldrum as compassman)	141.00	18700831	T16S R11,12E	1870
Newman, George W.		141.00	18700831	T17S R11,12,13E	
Newman, George W.		141.00	18700831	T12S R13E (not surv this Contract)	
Howard, James Sullivan	Contract 142 (with William M. Turner)	142.00	18700907	T32,33S R2E (surv by both)	1870
Howard, James Sullivan		142.00	18700907	T41S R3,4E (surv by both)	
Howard, James Sullivan		142.00	18700907	T39S R1E (surv by both)	
Turner, William Mclean	Contract 142 (with James S. Howard)	142.00	18700907	T32,33S R2E (surv by both)	1870
Turner, William Mclean		142.00	18700907	T41S R3,4E (surv by both)	
Turner, William Mclean		142.00	18700907	T39S R1E (surv by both)	
Horrocks, James	Chief Clerk	142.10	18701001	In office October 1, 1870 to January 9, 1871	1870
Walker, William Robert "Billy"	Transcribing Clerk	142.10	18701201	From December 1, 1870 to December 31, 1870	1870
Odell, William Holman	Surveyor General	142.20	18701209	Appointed December 9, 1870, Took office January 10, 1871, Retired March 31, 1874	1870

Surveyor	Contract	Sort	Date	Location	Year
Haley, William H.	Clerk	142.20	18710930	Transcribing Clerk in the Surveyor General's Office of William H. Odell in 1871	1871
Shipley, William J.	Clerk	142.30	18730701	From 7/1/1872 to 7/1/1875 in the Surveyor General's Office	1872
McClung, John Henry	Contract 143 (with William Pengra)	143.00	18701229	T17S R1,3,4E (surv by Pengra)	1870
McClung, John Henry		143.00	18701229	T16S R1,2,3.4.5,6W (surv by McClung both, ex T16S R3,4E surv by Pengra) (no oaths or crew given)	
McClung, John Henry		143.00	18701229	T17S R1W (surv by McClung)	
McClung, John Henry		143.00	18701229	T26,27,28,29,30S R14E (T26S R14E not surv this Contract) (ext of all signed by both) (subdv T28,29S R14E surv by McClung, T30S R14E surv by Pengra)	
McClung, John Henry		143.00	18701229	T28, 29S R13,15E (ext of all signed by both) (subdv T29S R13E and T28,29S R15 E surv by Pengra, T28S R13 E surv by McClung)	
Pengra, William Burnham "Billy"	Contract 143 (with John McClung)	143.00	18701229	T17S R1,3,4E (surv by Pengra)	1870
Pengra, William Burnham "Billy"		143.00	18701229	T16S R1,2,3.4.5,6W (surv by McClung both, ex T16S R3,4E surv by Pangram) (no oaths or crew given)	
Pengra, William Burnham "Billy"		143.00	18701229	T17S R1W (surv by McClung)	
Pengra, William Burnham "Billy"		143.00	18701229	T26,27,28,29,30S R14E (T26S R14E not surv this Contract) (ext of all signed by both) (subdv T28,29S R14E surv by McClung, T30S R14E surv by Pangram)	
Davenport, Timothy W.	Special Instructions	143.20	18710202	T6S R1W, 1 DLC	1871
David, John Benton	Special Instructions	143.20	18710217	T1S R1E, 1 DLC	1871
David, John Benton	Special Instructions	143.20	18710217	T1S R1E, 1 DLC	1871
Applegate, Daniel Webster	Contract 144 (with Daniel Applegate and Jesse Applegate) (with Charles Putnam and Peter S. O. Applegate as compassmen for portions)	144.00	18710412	T38S R4,5,6E (T38S R4E surv by McCall as compassman in 1870, not approved) (T38S R5E surv 1870 by D. W. Applegate as compassman, not approved) (T38S R6E surv 1870 by Jesse Applegate) (these townships were either resurveyed in 1871, or the previous notes from 1870 were refiled)	1871
Applegate, Daniel Webster		144.00	18710412	T41S R2,7E (these townships were either refiled or resurveyed in 1871 by Jesse Applegate with Peter S. O. Applegate as compassman)	

Surveyor	Contract	Sort	Date	Location	Year
Applegate, Daniel Webster		144.00	18710412	T37S R4E (T37S R4E surv by McCall as compassman in 1870 with Peter S. O. Applegate as compassman, not approved) (previous notes were refiled and approved)	
Applegate, Daniel Webster		144.00	18710412	T40S R11,12,13,14E (ext. by Jesse Applegate in 1871 with Peter Applegate as Compassman) (Subdv T40S R11,12E by Daniel Applegate in 1871 with Charles Putnam as compassman)	
Applegate, Daniel Webster		144.00	18710412	T41S R12,13,14E (surv by Jesse Applegate in 1871 with Peter Applegate as compassman)	
Applegate, Daniel Webster		144.00	18710412	T41S R9,10,11E (surv in 1871 by Jesse Applegate)	
Applegate, Peter Skene Ogden	Contract 144 (as compassman for Jesse Applegate, Daniel W. Applegate and M. L. McCall for portions)	144.00	18710412	T38S R4,5,6E (T38S R4E surv by McCall as compassman in 1870, not approved) (T38S R5E surv 1870 by D. W. Applegate as compassman, not approved) (T38S R6E surv 1870 by Jesse Applegate) (these townships were either resurveyed in 1871, or the previous notes from 1870 were refiled)	1871
Applegate, Peter Skene Ogden		144.00	18710412	T41S R2,7E (these townships were either refiled or resurveyed in 1871 by Jesse Applegate with Peter S. O. Applegate as compassman)	
Applegate, Peter Skene Ogden		144.00	18710412	T37S R4E (T37S R4E surv by McCall as compassman in 1870 with Peter S. O. Applegate as compassman, not approved) (previous notes were refiled and approved)	
Applegate, Peter Skene Ogden		144.00	18710412	T40S R11,12,13,14E (ext. by Jesse Applegate in 1871 with Peter Applegate as Compassman) (Subdv T40S R11,12E by Daniel Applegate in 1871 with Charles Putnam as compassman)	
Applegate, Peter Skene Ogden		144.00	18710412	T41S R12,13,14E (surv by Jesse Applegate in 1871 with Peter Applegate as compassman)	
Applegate, Peter Skene Ogden		144.00	18710412	T41S R9,10,11E (surv in 1871 by Jesse Applegate)	

Surveyor	Contract	Sort	Date	Location	Year
Applegate, W. Jesse	Contract 144 (with Daniel Applegate and Jesse Applegate) (with Charles Putnam and Peter S. O. Applegate as compassmen for portions)	144.00	18710412	T38S R4,5,6E (T38S R4E surv by McCall as compassman in 1870, not approved) (T38S R5E surv 1870 by D. W. Applegate as compassman, not approved) (T38S R6E surv 1870 by Jesse Applegate) (these townships were either resurveyed in 1871, or the previous notes from 1870 were refiled)	1871
Applegate, W. Jesse		144.00	18710412	T41S R2,7E (these townships were either refiled or resurveyed in 1871 by Jesse Applegate with Peter S. O. Applegate as compassman)	
Applegate, W. Jesse		144.00	18710412	T37S R4E (T37S R4E surv by McCall as compassman in 1870 with Peter S. O. Applegate as compassman, not approved) (previous notes were refiled and approved)	
Applegate, W. Jesse		144.00	18710412	T40S R11,12,13,14E (ext. by Jesse Applegate in 1871 with Peter Applegate as Compassman) (Subdv T40S R11,12E by Daniel Applegate in 1871 with Charles Putnam as compassman)	
Applegate, W. Jesse		144.00	18710412	T41S R12,13,14E (surv by Jesse Applegate in 1871 with Peter Applegate as compassman)	
Applegate, W. Jesse		144.00	18710412	T41S R9,10,11E (surv in 1871 by Jesse Applegate)	
McCall, Martin Laurence Alexander "Red"	Contract 144 (with Daniel Applegate and Jesse Applegate) (with Charles Putnam and Peter S. O. Applegate as compassmen for portions)	144.00	18710412	T38S R4,5,6E (T38S R4E surv by McCall as compassman in 1870, not approved) (T38S R5E surv 1870 by D. W. Applegate as compassman, not approved) (T38S R6E surv 1870 by Jesse Applegate) (these townships were either resurveyed in 1871, or the previous notes from 1870 were refiled)	1871
McCall, Martin Laurence Alexander "Red"		144.00	18710412	T41S R2,7E (these townships were either refiled or resurveyed in 1871 by Jesse Applegate with Peter S. O. Applegate as compassman)	
McCall, Martin Laurence Alexander "Red"		144.00	18710412	T37S R4E (T37S R4E surv by McCall as compassman in 1870 with Peter S. O. Applegate as compassman, not approved) (previous notes were refiled and approved)	

Surveyor	Contract	Sort	Date	Location	Year
McCall, Martin Laurence Alexander "Red"		144.00	18710412	T40S R11,12,13,14E (ext. by Jesse Applegate in 1871 with Peter Applegate as Compassman) (Subdv T40S R11,12E by Daniel Applegate in 1871 with Charles Putnam as compassman)	
McCall, Martin Laurence Alexander "Red"		144.00	18710412	T41S R12,13,14E (surv by Jesse Applegate in 1871 with Peter Applegate as compassman)	
McCall, Martin Laurence Alexander "Red"		144.00	18710412	T41S R9,10,11E (surv in 1871 by Jesse Applegate)	
Putnam, Charles Frederick Jr.		144.00	18710412	T41S R2,7E (these townships were either refiled or resurveyed in 1871 by Jesse Applegate with Peter S. O. Applegate as compassman)	
Putnam, Charles Frederick Jr.		144.00	18710412	T37S R4E (T37S R4E surv by McCall as compassman in 1870 with Peter S. O. Applegate as compassman, not approved) (previous notes were refiled and approved)	
Putnam, Charles Frederick Jr.		144.00	18710412	T40S R11,12,13,14E (ext. by Jesse Applegate in 1871 with Peter Applegate as Compassman) (Subdv T40S R11,12E by Daniel Applegate in 1871 with Charles Putnam as compassman)	
Putnam, Charles Frederick Jr.		144.00	18710412	T41S R12,13,14E (surv by Jesse Applegate in 1871 with Peter Applegate as compassman)	
Putnam, Charles Frederick Jr.		144.00	18710412	T41S R9,10,11E (surv in 1871 by Jesse Applegate)	
Putnam, Charles Frederick Jr.	Contract 144 (with Daniel Applegate and Jesse Applegate) (with Charles Putnam and Peter S. O. Applegate as compassmen for portions)	144.00	18710412	T38S R4,5,6E (T38S R4E surv by McCall as compassman in 1870, not approved) (T38S R5E surv 1870 by D. W. Applegate as compassman, not approved) (T38S R6E surv 1870 by Jesse Applegate) (these townships were either resurveyed in 1871, or the previous notes from 1870 were refiled)	1871
Putnam, Charles Frederick Jr.		144.00	18710412	T41S R2,7E (these townships were either refiled or resurveyed in 1871 by Jesse Applegate with Peter S. O. Applegate as compassman)	

Surveyor	Contract	Sort	Date	Location	Year
Putnam, Charles Frederick Jr.		144.00	18710412	T37S R4E (T37S R4E surv by McCall as compassman in 1870 with Peter S. O. Applegate as compassman, not approved) (previous notes were refiled and approved)	
Putnam, Charles Frederick Jr.		144.00	18710412	T40S R11,12,13,14E (ext. by Jesse Applegate in 1871 with Peter Applegate as Compassman) (Subdv T40S R11,12E by Daniel Applegate in 1871 with Charles Putnam as compassman)	
Putnam, Charles Frederick Jr.		144.00	18710412	T41S R12,13,14E (surv by Jesse Applegate in 1871 with Peter Applegate as compassman)	
Putnam, Charles Frederick Jr. Gearhart, John W.	Special Instructions	144.20	18710421	T41S R9,10,11E (surv in 1871 by Jesse Applegate) T7,8N R9W, 6 DLCs	1871
Moody, Zenas Ferry	Contract 145	145.00	18710423	T1-4N R32-36E (Bndy Umatilla I. R.)	1871
Moody, Zenas Ferry		145.00	18710423	T1,2S R32-35E (Bndy Umatilla I. R.)	
Moody, Zenas Ferry		145.00	18710423	T1N R32-35E	
Moody, Zenas Ferry		145.00	18710423	T2N R32,34,37E (T2N R37E not surv)	
Moody, Zenas Ferry	Special Instructions	145.20	1871	T2N R31,32E, one DLC	1871
Mercer, George	Contract 146	146.00	18710502	T34S R6,7,9E	1871
Mercer, George		146.00	18710502	T33S R6,7E	
Mercer, George		146.00	18710502	T32S R6E (not surv this Contract)	
Handley, Thomas Burton Sr.	Contract 147	147.00	18710517	T5,6,7,8S R12,13E	1871
Handley, Thomas Burton.		147.00	18710517	T9S R12E	
Kincaid, John Sanford	Contract 148 (by George H. Thurston as compassman)	148.00	18710517	T13,14,15S R40,41,42E	1871
Thurston, George Henry	Contract 148 (as compassman for John S. Kincaid)	148.00	18710517	T13,14,15S R40,41,42E	1871
Evans, James H.	Contract 149	149.00	18710518	T16,17S R18E	1871
Evans, James H.		149.00	18710518	T14,15,16,17S R19E	
Evans, James H.		149.00	18710518	T17S R18,19,21,22E	
Dick, Jeremiah M. "Jerry"	Contract 150	150.00	18710520	T15,16,17S R20,21,22E	1871
Dick, Jeremiah M. "Jerry"		150.00	18710520	Third Stand. Par. South R20,21,22E	
Dick, Jeremiah M. "Jerry"		150.00	18710520	T16,17S R25E subdv	

Surveyor	Contract	Sort	Date	Location	Year
Flint, Addison Richardson	Contract 151 (With L. L. Williams)	151.00	18710523	T26,27S R3W (surv by both)	1871
Flint, Addison Richardson		151.00	18710523	T28S R4,5W T28S R4W not surv, T28S R5W surv by both)	
Flint, Addison Richardson		151.00	18710523	T29S R3,4W (T29S R3W not surv, T29S R4W notes on file, not approved)	
Flint, Addison Richardson		151.00	18710523	T26,27,28S R13W (T26S R13W not surv, T27S R13 W surv by Williams with no certs, T28S R13W surv by Williams)	
Flint, Addison Richardson		151.00	18710523	T25,26,27,28S R12W (T25S R13W surv by Flint, T26, 27,28S surv by Flint in 1872)	
Williams, Loren Lyman A. "L. L."		151.00	18710523	T28S R4,5W T28S R4W not surv, T28S R5W surv by both)	
Williams, Loren Lyman A. "L. L."	Contract 151 (With Addison Flint)	151.00	18710523	#REF!	1871
Williams, Loren Lyman A. "L. L."		151.00	18710523	T29S R3,4W (T29S R3W not surv, T29S R4W notes on file, not approved)	
Williams, Loren Lyman A. "L. L."		151.00	18710523	T26,27,28S R13W (T26S R13W not surv, T27S R13 W surv by Williams with no certs, T28S R13W surv by Williams)	
Williams, Loren Lyman A. "L. L."		151.00	18710523	T25,26,27,28S R12W (T25S R12W surv by Flint, T26, 27,28S R12W surv by Flint in 1872)	
Smith, Columbus	Contract 153 (as Compassman for William E. Smith for portions)	153.00	18710524	1st Standard Parallel, T4,5N R4,5,6,7,8W (by Columbus Smith as compassman)	1871
Smith, Clark		153.00	18710524	T3,4N R3,4W (T3N R3W subdv by Clark Smith as compassman) (rest by Columbus Smith as compassman)	
Smith, Columbus	Contract 153 (as Compassman for William E. Smith for portions)	153.00	18710524	1st Standard Parallel, T4,5N R4,5,6,7,8W (by Columbus Smith as compassman)	1871
Smith, Columbus		153.00	18710524	T3,4N R3,4W (T3N R3W subdv by Clark Smith as compassman) (rest by Columbus Smith as compassman)	
Smith, William Edmund	Contract 153 (by Columbus Smith and Clark Smith as compassmen)	153.00	18710524	1st Standard Parallel, T4,5N R4,5,6,7,8W (by Columbus Smith as compassman)	1871
Smith, William Edmund		153.00	18710524	T3,4N R3,4W (T3N R3W subdv by Clark Smith as compassman) (rest by Columbus Smith as compassman)	

Surveyor	Contract	Sort	Date	Location	Year
Byars, William Henry "Henry" "Billy"		153.00	18710603	T24S R3,6W (T24S R6W not surveyed this Contract)	
Byars, William Henry "Henry" "Billy"		153.00	18710603	T25S R4,5,6W (T25S R6W not surveyed this Contract)	
Byars, William Henry "Henry" "Billy"		153.00	18710603	T27,28S R8W (not surveyed this Contract)	
Byars, William Henry "Henry" "Billy"		153.00	18710603	T27S R6,7W (not surveyed this Contract)	
Byars, William Henry "Henry" "Billy"		153.00	18710603	T31S R3,4 W	
Byars, William Henry "Henry" "Billy"		153.00	18710603	T32S R3,4,5W	
Byars, William Henry "Henry" "Billy"		153.00	18710603	T33S R5W (not surveyed this Contract)	
Byars, William Henry "Henry" "Billy"	Contract 153	153.00	18710603	T22S R5,6,7W (T22S R5W not surveyed this Contract)	1871
Walker, Levi Chamberlain	Special Instructions	153.20	18710623	T21S R6W T2S R1W, 1 DLC, Solomon Richardson	1871
Walker, Levi Chamberlain	Special Instructions	153.20	18710623	T2S R1W, 1 DLC, Solomon Richardson	1871
Pershin, George S.	Contract 154 (with George Williams)	154.00	18710606	T1,2S R28,29,30E (all surv by Pershin)	1871
Williams, George	Contract 154 (with George S. Pershin)	154.00	18710606	T1,2S R28,29,30E (surv by Pershin)	1871
Perkins, Henry Clay "Clay"	Contract 155 (with William R. Walker)	155.00	18710619	T16S R6,7W (surv by Perkins)	1871
Perkins, Henry Clay "Clay"		155.00	18710619	T17S R7,8W (surv by Perkins)	
Perkins, Henry Clay "Clay"		155.00	18710619	T15,16S R2W (not surv this Contract)	
Perkins, Henry Clay "Clay"		155.00	18710619	T12S R7W (not surv this Contract)	
Perkins, Henry Clay "Clay"		155.00	18710619	T6S R2E (not surv this Contract)	
Walker, William Robert "Billy"	Contract 155 (with H. C. Perkins)	155.00	18710619	T16S R7W (surv by Perkins)	1871
Walker, William Robert "Billy"		155.00	18710619	T17S R7,8W (surv by Perkins)	
Walker, William Robert "Billy"		155.00	18710619	T15,16S R2W (not surv this Contract)	
Walker, William Robert "Billy"		155.00	18710619	T12S R7W (not surv this Contract)	
Walker, William Robert "Billy"		155.00	18710619	T6S R2E (not surv this Contract)	
Davenport, Timothy W.	Contract 156 (with W. H. Jackson as compassman)	156.00	18710621	T10S R9,10W	1871
Jackson, William H.	Contract 156 (as compassman for Timothy Davenport)	156.00	18710623	T10S R9,10W	1871
Thurston, George Henry	Contract 157	157.00	18710628	T15,16S R42,43,44E	1871
Thurston, George Henry		157.00	18710628	T14S R42E	

Surveyor	Contract	Sort	Date	Location	Year
Thompson, David Preston	Contract 158 (with John Meldrum as compassman)	158.00	18710701	T1S R15,16E	1871
Thompson, David Preston		158.00	18710701	T2,7,8S R16E	
Thompson, David Preston		158.00	18710701	T10,11,12S R18E	
Meldrum, John William III "Jack"	Contract 159 (as compassman for David P. Thompson and William Odell)	159.00	18710708	T5,6S R7W (surv by Thompson with John Meldrum as compassman)	1871
Odell, William Holman	Contract 159 (with David P. Thompson) (John Meldrum as compassman)	159.00	18710708	T5,6S R7W (surv by Thompson with John Meldrum as compassman)	1871
Thompson, David Preston	Contract 159 (with William Odell) (with John Meldrum as compassman)	159.00	18710708	T5,6S R7W 20 acre allotments on the Siletz (surv by Thompson with John Meldrum as compassman)	1871
Howard, James Sullivan	Contract 160 (With William Turner)	160.00	18710712	T39,38S R11E (surv by both)	1871
Howard, James Sullivan		160.00	18710712	T38S R10E (surv by both)	
Howard, James Sullivan		160.00	18710712	T40,41S R12,13,14E (surv by both)	
Turner, William Mclean	Contract 160 (With James Howard)	160.00	18710712	T39,38S R11E (surv by both)	1871
Turner, William Mclean		160.00	18710712	T38S R10E (surv by both)	
Turner, William Mclean		160.00	18710712	T40,41S R12,13,14E (surv by both)	
Perkins, Henry Clay "Clay"	Contract 161 (with William Walker	161.00	18710721	T13,14,15S R12E (surv by both)	1871
Walker, William Robert "Billy"	Contract 161 (with H. C. Perkins)	161.00	18710721	T13,14,15S R12E (surv by both)	1871
Davenport, Timothy W.	Contract 162 (with W. H. Jackson as compassman)	162.00	18710907	T9,10S R9,10W Allotments	1871
Mercer, George	Contract 163	163.00	18710907	part on Klamath Indian Reservation	
Mercer, George		163.00	18710907	T34S R6,7E	1871
Mercer, George		163.00	18710907	T35,36S R7E	
Mercer, George		163.00	18710907	part on Klamath Indian Reservation	1871
Handley, Thomas Burton.	Contract 164	164.00	18710907	T6S R12E+, North and South Boundary of the Warm Springs Indian Reservation	1871
McClure, Andrew Samuel	Transcribing Clerk	164.10	18711001	Appointed October 1, 1871 to February 29, 1872	1871
Moody, Zenas Ferry	Contract 165	165.00	18711004	T3N R33,34,35E	1871
Moody, Zenas Ferry		165.00	18711004	T1S-2N R32E	
Moody, Zenas Ferry		165.00	18711004	T4N R34,35E	
Moody, Zenas Ferry		165.00	18711004	T2N R33,34,35E allotments	

Surveyor	Contract	Sort	Date	Location	Year
Meldrum, James Henry "Henry"	Contract 166 (as compassman for John Meldrum for portions)	166.00	18720110	T5S R8W (1stSP only)	1872
Meldrum, James Henry "Henry"		166.00	18720110	1st Stnd Par South to the Pacific (R8- 11W)	
Meldrum, James Henry "Henry"		166.00	18720110	North Boundary Coast Indian Reservation, beg e 1/4 cor sec 10 T3S R11W, thence West to Cape Lookout, (surv by Henry Meldrum as compassman)	
Meldrum, James Henry "Henry"		166.00	18720110	T3,4,5,6,7S R11W Exteriors (surv by Henry Meldrum as compassman)	
Meldrum, James Henry "Henry"		166.00	18720110	T5S R10W Exteriors and subdivisions (surv by Henry Meldrum as compassman)	
Meldrum, James Henry "Henry"		166.00	18720110	T5,6,7S R11W subdivisions (surv by Henry Meldrum as compassman)	
Meldrum, James Henry "Henry"		166.00	18720110	allotments as ordered by Agent	
Meldrum, John William III "Jack"	Contract 166 (with Henry Meldrum as compassman)	166.00	18720110	T5S R8W (1stSP only)	1872
Meldrum, John William III "Jack"		166.00	18720110	1st Stnd Par West to the Pacific (R8- 11W)	
Meldrum, John William III "Jack"		166.00	18720110	North Boundary Coast Indian Reservation, beg E 1/4 cor sec 10 T3S R11W, thence West to Cape Lookout, (surv by Henry Meldrum as compassman)	
Meldrum, John William III "Jack"		166.00	18720110	T3,4,5,6,7S R11W Exteriors (surv by Henry Meldrum as compassman)	
Meldrum, John William III "Jack"		166.00	18720110	T5S R10W Exteriors and subdivisions (surv by Henry Meldrum as compassman)	
Meldrum, John William III "Jack"		166.00	18720110	T5,6,7S R11W subdivisions (surv by Henry Meldrum as compassman)	
Meldrum, John William III "Jack"		166.00	18720110	allotments as ordered by Agent	
Mercer, George	Special Instructions	166.20	1872	T9S R11W, Lighthouse Reservation at Cape Foulweather (reported in newspaper, not in official records.)	
Wilkins, F. Mitchell	Clerk	166.20	1872	Transcribing Clerk in fiscal year ended June 30, 1872	1872
Mercer, George	Contract 167	167.00	18720615	T36S R10,11,12E, allotments	1872
Walker, William Robert "Billy"	Transcribing Clerk	167.20	18720701	From 18720701 to 18740701	1872

Surveyor	Contract	Sort	Date	Location	Year
Byars, William Henry "Henry" "Billy"	Contract 168	168.00	18720710	T37S R8,9,10,11E (T37S R11E not surv this Contract)	1872
Byars, William Henry "Henry" "Billy"		168.00	18720710	T38S R11,12E (not surveyed this Contract)	
Byars, William Henry "Henry" "Billy"		168.00	18720710	T34S R6E (not surveyed this Contract)	
Evans, James H.	Contract 169	169.00	18720711	T39S R16,17,18E	1872
Evans, James H.		169.00	18720711	T38S R18E	
Evans, James H.		169.00	18720711	T40,41S R18,19,20E	
Kincaid, John Sanford	Contract 170 (by Henry C. Perkins as compassman)	170.00	18720715	T7,8,9S R18E	1872
Kincaid, John Sanford		170.00	18720715	T9,10,11,12S R19E	
Kincaid, John Sanford		170.00	18720715	T7S R19E	
Kincaid, John Sanford		170.00	18720715	T10S R20E	
Kincaid, John Sanford		170.00	18720715	T10,11S R19E	
Perkins, Henry Clay "Clay"	Contract 170 (as compassman for John S. Kincaid)	170.00	18720715	T7,8,9S R18E	1872
Perkins, Henry Clay "Clay"		170.00	18720715	T9,10,11,12S R19E	
Perkins, Henry Clay "Clay"		170.00	18720715	T7S R19E	
Perkins, Henry Clay "Clay"		170.00	18720715	T10S R20E	
Thurston, George Henry	Contract 171	171.00	18720717	T5,6S R20,21E (T6S R20E not surv this contract)	1872
Thurston, George Henry		171.00	18720717	T7S R21E	
Meldrum, James Henry "Henry"	Contract 172 (as compassman for John Meldrum)	172.00	18720717	T11,14S R13E	1872
Meldrum, James Henry "Henry"		172.00	18720717	T13,15S R13,14E	
Meldrum, James Henry "Henry"		172.00	18720717	T13S R15E	
Meldrum, John William III "Jack"	Contract 172 (by Henry Meldrum as compassman for John Meldrum)	172.00	18720717	T11,14S R13E	1872
Meldrum, John William III "Jack"		172.00	18720717	T13,15S R13,14E	
Meldrum, John William III "Jack"		172.00	18720717	T13S R15E	
McClung, John Henry	Contract 173	173.00	18720720	T18,19,20S R6W	1872
McClung, John Henry		173.00	18720720	T21S R5W (not surveyed this Contract)	
McClung, John Henry		173.00	18720720	T15S R1E,1W	
Wilkins, Jasper W. "Jap"	Contract 174	174.00	18720721	T15,16S R2W	1872
Wilkins, Jasper W. "Jap"		174.00	18720721	T15,16S R23E	
Wilkins, Jasper W. "Jap"		174.00	18720721	T17,18S R23E	

Surveyor	Contract	Sort	Date	Location	Year
Fullerton, John		175.00	18720720	T32,33S R6,7,7.5E (surv by Ransom)	
Fullerton, John	Contract 175 (with D. W. Ransom)	175.00	18720720	T,34,35S R6,7.5E (surv by Ransom)	1872
Fullerton, John		175.00	18720720	T30,31S R12,13W (apparently surv by both)	
Fullerton, John		175.00	18720720	T31S R14W (not surv this Contract)	
Ransom, David William	Contract 175 (with John Fullerton)	175.00	18720720	T,34,35S R6,7.5E (surv by Ransom)	1872
Ransom, David William		175.00	18720720	T32,33S R6,7,7.5E (surv by Ransom)	
Ransom, David William		175.00	18720720	T30,31S R12,13W (apparently surv by both)	
Ransom, David William		175.00	18720721	T30S R14W (not surv this Contract)	
Ransom, David William		175.00	18720721	T32S R7E (surv by Ransom)	
Simmons, Alfred H.	Contract 176 (as compassman for George Williams)	176.00	18720720	T5,6N R37,38E	1872
Judson, Lewis Hubbell	Contract 176 (as compassman for portions for George Williams)	176.00	18720720	T3S R26,27,28,29E	1872
Judson, Lewis Hubbell		176.00	18720720	T4,5,6S R37E (not surveyed this Contract)	
Williams, George	Contract 176 (by Lewis H. Judson and Alfred H. Simmons as compassmen)	176.00	18720720	T3S R26,27,28,29E (by Lewis Judson as compassman)	1872
Williams, George		176.00	18720720	T4N R37E (not surv this Contract)	
Fullerton, John		176.00	18720721	T32S R7E (surv by Ransom)	
Williams, George		176.00	18720721	T5,6N R37,38E (by Alfred H. Simmons as compassman)	
Campbell, William Ellis		177.00	18720723	T4S R11E	
Campbell, William Ellis	Contract 177 (with Mason?)	177.00	18720723	T1,2,3S R12E	1872
Meldrum, James Henry "Henry"	Contract 178 (with portions by John W. Meldrum as compassman)	178.00	18720723	T1,2S R6E (surv 1872 and corrections 1873)	1872
Meldrum, James Henry "Henry"		178.00	18720723	T3,4S R6,7W (ext by John Meldrum as compassman, subdv by Henry Meldrum)	
Meldrum, James Henry "Henry"		178.00	18720723	T5S R7W (ext by John Meldrum as compassman, subdv by Henry Meldrum)	
		179.00	18720729	T33,34S R6E (T34S R6E surveyed and rejected)	
		179.00	18720729	T38,39S R4W	
Owen, Jason "Jase"	Contract 179 (by Jeremiah B. Welsh as compassman)	179.00	18720729	T32,33S R7E (surveyed but rejected)	1872

Surveyor	Contract	Sort	Date	Location	Year
Owen, Jason "Jase"		179.00	18720729	T33,34S R6E (T34S R6E surveyed and rejected)	
Owen, Jason "Jase"		179.00	18720729	T38,39S R4W	
Welsh, Jeremiah B. "Jerry"	Contract 179 (as compassman for Jason Owen)	179.00	18720729	T32,33S R7E (surveyed but rejected)	1872
Howard, James Sullivan	Contract 180 (with William Turner)	180.00	18720724	T40,41S R15,16E (surv by both)	1872
Howard, James Sullivan		180.00	18720724	T40S R4E (surv by both)	
Howard, James Sullivan		180.00	18720724	T40S R4,15,16E (surv by both)	
Turner, William Mclean	Contract 180 (with James Howard)	180.00	18720724	T40,41S R15,16E (surv by both)	1872
Turner, William Mclean		180.00	18720724	T40S R4E (surv by both)	
Turner, William Mclean		180.00	18720724	T40S R14,15,16E (surv by both)	
Stevenson, Henry John	Contract 181	181.00	18720807	T5N R4,5,6,7W	1872
Stevenson, Henry John		181.00	18720807	T6N R4,5,6W	
Stevenson, Henry John		181.00	18720807	T7N R4,9W	
Stevenson, Henry John		181.00	18720807	T8N R7,8W (T8N R8W not surv this Contract)	
Handley, Thomas Burton.	Contract 182	182.00	18720810	T6N R5W	
Handley, Thomas Burton.		182.00	18720810	T5N R5,6,7W	1872
Major, Daniel George	Special Instructions (Oreg.)) (with John J. Major as Assistant Astronomer)	182.20	18720907	Oregon/Nevada Boundary	1872
Mercer, George	Special Instructions	182.20	18730110	T13,14S R5W, 4 DLCs	1873
Corwin, Samuel E.	Contract 183 (with C. J. Handley)	183.00	18730226	T1,2,3N R10W (surv by Handley) (Corwin not mentioned in notes.)	
Handley, Charles James "C. J."	Contract 183 (with S. Corwin) (not mentioned in notes)	183.00	18730226	T1,2,3N R10W	1873
Hall, William	Special Instructions	183.20	18730312	unknown location, \$223.76 of work	1873
Moody, Zenas Ferry	Contract 184	184.00	18730329	T4S R24-29E (T4S R29E not surv this Contract)	1873
Moody, Zenas Ferry		184.00	18730329	T5S R24E	
Byars, William Henry "Henry" "Billy"	Contract 185	185.00	18730507	T11S R22-30E	1873
Byars, William Henry "Henry" "Billy"		185.00	18730507	T12S R23-30E (T12S R29,30E not surv this Contract)	
Byars, William Henry "Henry" "Billy"		185.00	18730507	T13S R25-28E	
Evans, James H.	Contract 186	186.00	18730611	6th Stand Par S R41-47E	1873
Evans, James H.		186.00	18730611	7th Stand Par S R36-40E	
Evans, James H.		186.00	18730611	T36,37S R36E	
Gesner, Alonzo "Lon"	Contract 187	187.00	18730618	T16,17S R24E	1873
Gesner, Alonzo "Lon"		187.00	18730618	T16S R6,7E	
Warner, James A.		188.00	18730621	T31,32S R16E (surv by Warner as compassman)	

Surveyor	Contract	Sort	Date	Location	Year
Warner, James A.		188.00	18730621	T21S R1W (surv by Martin)	
Martin, Nathaniel "Nate"	Contract 188 (with portions by James A. Warner as compassman)	188.00	18730621	T30S R13,15,16E (surv by Warner as compassman)	1873
Martin, Nathaniel "Nate"		188.00	18730621	T31,32S R16E (surv by Warner as compassman)	
Martin, Nathaniel "Nate"		188.00	18730621	T21S R1,2W (surv by Martin)	
Warner, James A.	Contract 188 (portions as compassman for Nathaniel Martin)	188.00	18730621	T30S R13,15,16E (surv by Warner as compassman)	1873
Wilkins, Jasper W. "Jap"	Contract 189	189.00	1873	T16,17S R25E	1873
Wilkins, Jasper W. "Jap"		189.00	1873	T16,17,18S R1W	
Wilkins, Jasper W. "Jap"		189.00	1873	3rd Stnd Par South R24-28E	
Wilkins, Jasper W. "Jap"		189.00	1873	Stand Par, from SE cor T17S R24E to SE cor T17S R25E	
Kincaid, John Sanford	Contract 190 (by Henry C. Perkins as compassman)	190.00	18730623	T10S R22E	1873
Kincaid, John Sanford		190.00	18730623	T10S R22E	
Perkins, Henry Clay "Clay"	Contract 190 (as compassman for John S. Kincaid)	190.00	18730623	T10S R22E	1873
Perkins, Henry Clay "Clay"		190.00	18730623	T11,12S R22E	
Thurston, George Henry	Contract 191	191.00	18730623	4th Stnd Par, R18-26E	1873
Thurston, George Henry		191.00	18730623	5th Stnd Par, R27-31E	
Thurston, George Henry		191.00	18730623	Malheur River Indian Reservation boundary, N of Malheur Lake, T15-33S R30-38E approx., only existed 1872-79, unkn where surv by Thurston, surv by John Meldrum in 1874	
Thurston, George Henry		191.00	18730623	T17S R23-26E	
Thurston, George Henry		191.00	18730623	T18-25S R26E	
Thurston, George Henry		191.00	18730623	T25S R26-31E	
Thurston, George Henry		191.00	18730623	T22S R27,28E	
Thurston, George Henry		191.00	18730623	T24,25S R27-31E	
Thurston, George Henry		191.00	18730623	T23,25S R31E	
Perkins, Henry Clay "Clay"	Contract 192	192.00	1873	T7,8S R19E	1873
Perkins, Henry Clay "Clay"		192.00	1873	T11,12S R23E	
Moody, Zenas Ferry	Contract 193	193.00	1873	T23,24,25S R29,30E (T23S R29E, T25S R29,30E not surveyed this Contract)	1873
Moody, Zenas Ferry		193.00	1873	T24S R31E (not surveyed in this contract)	

Surveyor	Contract	Sort	Date	Location	Year
Moody, Zenas Ferry		193.00	1873	T23S R26E	
Moody, Zenas Ferry		193.00	1873	T23,24S R27E	
Moody, Zenas Ferry		193.00	1873	T25N R28E	
Burnett, Josiah Adolphus	Contract 194 (As compassman for Jason Owen)	194.00	18730625	T12S R24,25,26E	1873
Burnett, Josiah Adolphus		194.00	18730625	T13S R23,24,25,26E	
Owen, Jason "Jase"	Contract 194 (by Josiah Burnett as compassman)	194.00	18730625	T12S R24,25,26E	1873
Owen, Jason "Jase"		194.00	18730625	T13S R23,24,25,26E	
Stowell, Alfred Wilson	Chief Clerk	194.20	1871	From January 10, 1871 to March 31, 1874 in the Surveyor General's Offices of Elisha Applegate and William Odell. From February 9, 1874 to June 30, 1879 in the surveyor Generals Offices of Benjamin Simpson and James Tolman.	1871
Dick, Jeremiah M. "Jerry"	Contract 195 (part with R. W. Pritchard as compassman for portions)	195.00	1873	T14S R21,22E	1873
Dick, Jeremiah M. "Jerry"		195.00	1873	T13,14S R9,10,11,12W (mostly by R. W. Pritchard as compassman) (All survey South of Alea River for 14S R9W rejected by Commissioner in 1885)	
Dick, Jeremiah M. "Jerry"		195.00	1873	substitutions	
Prichard, R. W.		195.00	1873	T13,14S R9,10,11,12W (mostly by R. W. Pritchard as compassman)	
Prichard, R. W.		195.00	1873	substitutions	
Prichard, R. W.	Contract 195 (part as compassman for Jeremiah Dick)	195.00	1873	T14S R21,22W	1873
Rinearson, Abraham Lewis	Contract 196 (as compassman for John Crawford)	196.00	1873	T17S R44E	1873
Rinearson, Abraham Lewis		196.00	1873	T18S R44,45E	
Crawford, John Davis		196.00	18730709	T18S R44,45E (by A. L. Rinearson as compassman)	
Crawford, John Davis	Contract 196 (with A. S. Rinearson as compassman)	196.00	18730709	T17S R44E (by A. L. Rinearson as compassman)	1873
Mallory, Rufus	Contract ?	196.20	1873	The Oregon City Enterprise reported twice that State Legislator Rufus Mallory received a Contract from William Odell in someone else's name	1873

Surveyor	Contract	Sort	Date	Location	Year
Mallory, Rufus	Contract ?	196.20	1873	The Oregon City Enterprise reported twice that State Legislator Rufus Mallory received a Contract from William Odell in someone else's name	1873
Byars, William Henry "Henry" "Billy"	Contract 197 (with John J. Clinkinbeard as compassman for portions)	197.00	1873	T9,1011S R29,30E	1873
Clinkinbeard, John Jay	Contract 197 (as compassman for a few days for William H. Byars)	197.00	18730714	T9S R29E, as compassman for William H. Byars during his illness	1873
Barin, Louis Theodore	Contract 198 (with Nicholas Walden)	198.00	1873	1st Stnd Par S R40-42E (by Walden with Josephus E. Tomkins as compassman)	1873
Barin, Louis Theodore		198.00	1873	2nd Stnd Par S R41-44E (by Walden with Josephus E. Tomkins as compassman)	
Barin, Louis Theodore		198.00	1873	Halfway Guide Meridian, T8-10S R43,44E (by Walden with Josephus E. Tomkins as compassman)	
Barin, Louis Theodore		198.00	1873	T7,8S R1,2E (surv by Walden) (by Walden with Josephus E. Tomkins as compassman)	
Barin, Louis Theodore		198.00	1873	T10S R46E (by Walden with Josephus E. Tomkins as compassman)	
Barin, Louis Theodore		198.00	1873	T9S R44E (by Walden with Josephus E. Tomkins as compassman)	
Barin, Louis Theodore		198.00	1873	T8S R44E (by Walden with Josephus E. Tomkins as compassman)	
Barin, Louis Theodore		198.00	1873	T8,9S R45E ext (by Walden with Josephus E. Tomkins as compassman)	
Barin, Louis Theodore		198.00	1873	T8S R46E (by Walden with Josephus E. Tomkins as compassman)	
Walden, Nicolas O. "Nick"	Contract 198 (with Louis T. Barin) (with Josephus E. Tomkins as compassman for portions)	198.00	18730715	1st Stnd Par S R39-48E (by Josephus E. Tomkins as compassman)	1873
Walden, Nicolas O. "Nick"		198.00	18730715	2nd Stnd Par S R41-44E (by Walden with Josephus E. Tomkins as compassman)	
Walden, Nicolas O. "Nick"		198.00	18730715	Halfway Guide Meridian, T8-10S R43,44E (by Walden with Josephus E. Tomkins as compassman)	
Walden, Nicolas O. "Nick"		198.00	18730715	T7,8S R1,2E (surv by Walden)	

Surveyor	Contract	Sort	Date	Location	Year
Walden, Nicolas O. "Nick"		198.00	18730715	T10S R46E (by Walden with Josephus E. Tomkins as compassman)	
Walden, Nicolas O. "Nick"		198.00	18730715	T9S R44E (by Walden with Josephus E. Tomkins as compassman)	
Walden, Nicolas O. "Nick"		198.00	18730715	T8,9,10 S R44E (by Walden with Josephus E. Tomkins as compassman)	
Walden, Nicolas O. "Nick"		198.00	18730715	T8,9,10S R45E ext (by Walden with Josephus E. Tomkins as compassman)	
Walden, Nicolas O. "Nick"		199.00	1873	T37-40S R14W (T37S R14W not surv this Contract) (T38,39,40S R14W surv by Horace G. Hurlburt as compassman)	
#REF!		199.00	1873	T41S R13W (by Horace G. Hurlburt as compassman)	
Howard, James Sullivan	Contract 199 (as compassman for James C. Tolman for portions)	199.00	1873	T38S R9E (not surveyed this Contract)	1873
Howard, James Sullivan		199.00	1873	T39,40S R10E (T40S R10E not surv this contract) (T39S R10E covered in blanket oaths by Alexander McKay, James S. Howard and Chandler Watson as compassmen)	
Howard, James Sullivan		199.00	1873	T31,32S R14E) (covered in blanket prelim oaths by Alexander McKay, James S. Howard and Chandler Watson as compassmen. McKay was the compassman on the final oaths)	
Howard, James Sullivan		199.00	1873	T37-40S R14W (T37S R14W not surv this Contract) (T38,39,40S R14W surv by Horace G. Hurlburt as compassman)	
Howard, James Sullivan		199.00	1873	T41S R13W (by Horace G. Hurlburt as compassman)	
Hurlburt, Horace George	Contract 199 (as Compassman for James C. Tolman for portions)	199.00	1873	T38S R9E (not surveyed this Contract)	1873
Hurlburt, Horace George		199.00	1873	T39,40S R10E (T40S R10E not surv this contract) (T39S R10E covered in blanket oaths by Alexander McKay, James S. Howard and Chandler Watson as compassmen)	

Surveyor	Contract	Sort	Date	Location	Year
Hurlburt, Horace George		199.00	1873	T31,32S R14E) (covered in blanket prelim oaths by Alexander McKay, James S. Howard and Chandler Watson as compassmen. McKay was the compassman on the final oaths)	
Hurlburt, Horace George		199.00	1873	T37-40S R14W (T37S R14W not surv this Contract) (T38,39,40S R14W surv by Horace G. Hurlburt as compassman)	
Hurlburt, Horace George		199.00	1873	T41S R13W (by Horace G. Hurlburt as compassman)	
McKay, Alexander	Contract 199 (as compassman for James C. Tolman for portions)	199	1873	T38S R9E (not surveyed this Contract)	1873
McKay, Alexander		199	1873	T39,40S R10E (T40S R10E not surv this Contract)) (T39S R10E covered in blanket oaths by Alexander McKay, James S. Howard and Chandler Watson as compassmen)	
McKay, Alexander		199	1873	T31,32S R14E) (covered in blanket prelim oaths by Alexander McKay, James S. Howard and Chandler Watson as compassmen. McKay was the compassman on the final oaths)	
McKay, Alexander		199	1873	T37-40S R14W (T37S R14W not surv this Contract) (T38,39,40S R14W surv by Horace G. Hurlburt as compassman)	
McKay, Alexander		199	1873	T41S R13W (by Horace G. Hurlburt as compassman)	
Tolman, James Clark	Contract 199 (with portions by Alexander McKay, Chandler B. Watson, Horace G. Hurlburt, and James S. Howard as compassmen)	199.00	1873	T38S R9E (not surveyed by Tolman)	1873
Tolman, James Clark		199.00	1873	T39,40S R10E (T40S R10E not surv this contract)) (T39S R10E covered in blanket oaths by Alexander McKay, James S. Howard and Chandler Watson as compassmen)	

Surveyor	Contract	Sort	Date	Location	Year
Tolman, James Clark		199.00	1873	T31,32S R14E) (covered in blanket prelim oaths by Alexander McKay, James S. Howard and Chandler Watson as compassmen. McKay was the compassman on the final oaths)	
Tolman, James Clark		199.00	1873	T37-40S R14W (T37S R14W not surv this Contract) (T38,39,40S R14W surv by Horace G. Hurlburt as compassman)	
Tolman, James Clark		199.00	1873	T41S R13W (by Horace G. Hurlburt as compassman)	
Warner, James A.		199.00	1873	T39,40S R10E (T40S R10E not surv this contract) (T39S R10E covered in blanket oaths by Alexander McKay, James S. Howard and Chandler Watson as compassmen)	
Warner, James A.		199.00	1873	T31,32S R14E) (covered in blanket prelim oaths by Alexander McKay, James S. Howard and Chandler Watson as compassmen. McKay was the compassman on the final oaths)	
Watson, Chandler Bruer "C. B."	Contract 199 (as compassman for James C. Tolman for portions with others)	199.00	1873	T38S R9E (not surveyed by Tolman)	1873
Pershin, George S.	Contract 200	200.00	18730723	T9S R2,3E	1873
Pershin, George S.		200.00	18730723	T10S R1,2E (T10S R1E not surv this Contract)	
Hurlburt, John Quincy Adams	Contract 201 (with portions by Josiah A. Burnett as compassman)	201.00	1873	T2,3S R36E	1873
Hurlburt, John Quincy Adams		201.00	1873	T2S R37E	
Hurlburt, John Quincy Adams		201.00	1873	T3,4S R6E (T4S R6E surv by Josiah A. Burnett as compassman) (T3S R6E not surv this Contract)	
Hurlburt, John Quincy Adams		201.00	1873	T1,3,4S R5E (T3S R5E surv by Josiah A. Burnett as compassman) (T4S R5E not surv this Contract)	
Hurlburt, John Quincy Adams		201.00	1873	T1S R4E (not surv this Contract)	
Byars, William Henry "Henry" "Billy"	Contract 202	202.00	1874	T22S R8,9,10,11,12W	1874
Byars, William Henry "Henry" "Billy"		202.00	1874	T25,26S R7W (T26S R7W not surv this Contract)	
Perkins, Joseph	Contract 203 (with Henry C. Perkins)	203.00	1874	T19S R7W	1874
Perkins, Joseph		203.00	1874	T16S R1E	
Perkins, Joseph		203.00	1874	T17,18S R8W	

Surveyor	Contract	Sort	Date	Location	Year
Perkins, Joseph		203.00	1874	T16S R6W	
Perkins, Henry Clay "Clay"	Contract 203 (with Joseph Perkins)	203.00	18740314	T19S R7W (surv by Henry Perkins)	1874
Perkins, Henry Clay "Clay"		203.00	18740314	T16S R1E (not surveyed this Contract)	
Perkins, Henry Clay "Clay"		203.00	18740314	T17,18S R8W (not surveyed this Contract)	
Perkins, Henry Clay "Clay"		203.00	18740314	T16S R6W (not surveyed this Contract)	
Earhart, Rockingham Preston "Rockey"	Chief Clerk	203.20	18740401		1874
Simpson, Samuel Leonidas "Sam"	Clerk	203.20	18740415	From April 15, 1874-June 30, 1874	1874
Simpson, Benjamin Franklin	Surveyor General	203.20	18740228	Appointed February 28, 1874, Took over April 1, 1874, moved to Portland April 1, 1875, retired April 27, 1878	1874
Meldrum, John William III "Jack"	Contract 204 (by Nicholas Walden as compassman for John Meldrum)	204.00	18740703	T15,16,17S R45E (by Nicholas O. Walden as compassman)	1874
Meldrum, John William III "Jack"		204.00	18740703	T15,16,17S R46,47E (by Nicholas O. Walden as compassman)	
Walden, Nicolas O. "Nick"	Contract 204 (as compassman for John W. Meldrum)	204.00	18740703	T15,16,17S R45E (by Nicholas O. Walden as compassman)	1874
Walden, Nicolas O. "Nick"		204.00	18740703	T15,16,17S R46,47E (by Nicholas O. Walden as compassman)	
Meldrum, James Henry "Henry"	Contract 205	205.00	1874	T19S R44,45E	1874
Meldrum, James Henry "Henry"		205.00	1874	T18,19S R46E	
Meldrum, James Henry "Henry"		205.00	1874	T17,18S R43E	
Gesner, Alonzo "Lon"		206.00	18740710	T18,19S R27E	
Odell, William Holman	Contract 207 (by Henry C. Perkins as compassman)	207.00	18740706	T20,21S R26E	1874
Odell, William Holman		207.00	18740706	T18,19,20S R25E	
Odell, William Holman		207.00	18740706	T21S R25E	
Perkins, Henry Clay "Clay"	Contract 207 (as compassman for William H. Odell)	207.00	18740706	T20,21S R26E	1874
Perkins, Henry Clay "Clay"		207.00	18740706	T18,19,20S R25E	
Perkins, Henry Clay "Clay"		207.00	18740706	T21S R25E	
Evans, James H.	Contract 208 (with J. G. Grav)	208.00	1874	7th Stnd Par S R33-35E (surv by Evans)	1874
Evans, James H.		208.00	1874	T34,35,36S R36,37E (surv by Evans)	
Gray, Joseph G.	Contract 208 (with James Evans)	208.00	1874	7th Stnd Par S R33-35E	1874
Gray, Joseph G.		208.00	1874	T34,35,36S R36,37E	

Surveyor	Contract	Sort	Date	Location	Year
Walden, Nicolas O. "Nick"	Contract 209	209.00	18740529	T4N R27E	1874
Walden, Nicolas O. "Nick"		209.00	18740529	T5N R31,32E	
Walden, Nicolas O. "Nick"		209.00	18740529	T6N R31,32,33E	
Meldrum, John William III "Jack"	Contract 210	210.00	1874	T20S R45,46,47E (not surv this Contract)	1874
Meldrum, John William III "Jack"		210.00	1874	T21,22S R46,47E (not surv this Contract)	
Vaughan, Benjamin Franklin	Contract 211	211.00	1874	T10,11S R41,42,43E	1874
Vaughan, Benjamin Franklin		211.00	1874	substitutions	
Perkins, Henry Clay "Clay"	Contract 212	212.00	1874	T18,19,20,21S R24E	1874
Pershin, George S.	Contract 213	213.00	1874	T27,28N R15,16E	1874
Pershin, George S.		213.00	1874	T29N R16,17E	
Howard, James Sullivan	Contract 214 (with John Huffer)	214.00	1874	T28S R10,11,12W (T28S R10W not surv this Contract, too steep, T28S R11,12W surv by Howard)	1874
Howard, James Sullivan		214.00	1874	T26,27S R11,14W (T26,27S R11W, T27S R14W not surv this Contract, T26S R14W surv by Howard)	
Howard, James Sullivan		214.00	1874	T37,38S R2E (Substitutions Howard requested) (not surv this Contract)	
Howard, James Sullivan		214.00	1874	T31S R7W (not surv this Contract, too steep)	
Huffer, John Henry Sr.	Contract 214 (with James Howard)	214.00	1874	T28S R10,11,12W (T28S R10W not surv this Contract, too steep, T28S R11,12W surv by Howard)	1874
Huffer, John Henry Sr.		214.00	1874	T26,27S R11,14W (T26,27S R11W, T27S R14W not surv this Contract, T26S R14W surv by Howard)	
Huffer, John Henry Sr.		214.00	1874	T37,38S R2E (Substitutions Howard requested) (not surv this Contract)	
Huffer, John Henry Sr.		214.00	1874	T31S R7W (not surv this Contract, too steep)	
Hurlburt, John Quincy Adams	Contract 215	215.00	1874	T1N R5,6W	1874
Hurlburt, John Quincy Adams		215.00	1874	T1S R6W	
Pengra, William Burnham "Billy"	Contract 216	216.00	1874	T27S R14E	1874
Pengra, William Burnham "Billy"		216.00	1874	T34S R19,20,20E	
Pengra, William Burnham "Billy"		216.00	1874	T33S R17,18,19E	
Henderson, Ewing King "King"	Contract 217 (with George Mercer, George A. Grimes and James P. K. Curry as compassmen for portions)	217.00	1874	T12S R7-12W (T10,11,12S not surv this Contract)	1874

Surveyor	Contract	Sort	Date	Location	Year
Grimes, George Anderson	Contract 217 (as compassman for Enoch P. Henderson for portions)	217.00	18740729	T12S R7-12W	1874
Stevenson, Henry John	Contract 218	218.00	1874	T6N R4W	1874
Stevenson, Henry John	Special Instructions	218.00	1874	T7N R6W (not surv this Contract)	1874
		218.20	1874	T36S R14W Island in the mouth of the Rogue River	1874
Colebrook, Frederick William	Contract 219	219.00	18741111	T34,36S R14W	1874
Thompson, David Preston	Contract 220 (with John Meldrum)	220.00	1874	T24S R36E+, Malheur Indian Reservation Boundary (surv by Meldrum)	1874
Meldrum, John William III "Jack"	Contract 220 (with David P. Thompson)	220.00	18741004	Malheur Indian Reservation, T25S R33E+ (surv by Meldrum)	1874
Hurlburt, John Quincy Adams	Contract 221	221.00	1874	T1S R4E	1874
Hurlburt, John Quincy Adams		221.00	1874	T2S R5E	
Hurlburt, John Quincy Adams		221.00	1874	T6S R2E	
Evans, James H.	Contract 222	222.00	1874	T32,33 R40E (T33S R40E not surv this Contract)	1874
Evans, James H.		222.00	1874	T37,38S R25E	
Evans, James H.		222.00	1874	T36,37,38S R26E	
Evans, James H.		222.00	1874	T36,37S R28E	
Evans, James H.		222.00	1874	T36S R29,30E (T36S R30E not surv this Contract)	
Evans, James H.		222.00	1874	T32S R41E (not surv this Contract)	
Pengra, William Burnham "Billy"	Contract 223	223.00	1875	T35S R26E	1875
Pengra, William Burnham "Billy"		223.00	1875	T39S R25E	
Pengra, William Burnham "Billy"		223.00	1875	T36S R30E	
Pengra, William Burnham "Billy"		223.00	1875	substitution	
Walden, Nicolas O. "Nick"	Contract 224	224.00	1875	T20S R41-46E	1875
Meldrum, John William III "Jack"	Contract 225	225.00	1875	T16-20S R40E	1875
Meldrum, John William III "Jack"		225.00	1875	T17,18,19S R41E	
Meldrum, James Henry "Henry"	Contract 226	226.00	1875	3rd Stnd Par S R38,39E	1875
Meldrum, James Henry "Henry"		226.00	1875	T14,15,16S R38,39E (T16S R38,39E not surv this Contract)	
Pershin, George S.	Contract 227	227.00	1875	T6N R9W	1875
Pershin, George S.		227.00	1875	T8N R8W	
Gesner, Alonzo "Lon"	Contract 228	228.00	18750601	T19,20.21.22S R23E	1875
Gesner, Alonzo "Lon"		228.00	18750601	T22S R22,24E	
Gesner, Vanison	Contract 229	229.00	1875	T18S R21,22,23E	1875
Gesner, Vanison		229.00	1875	T19,20,21S R22E	

Surveyor	Contract	Sort	Date	Location	Year
Gesner, Vanison		229.00	1875	T21S R22E	
Odell, William Holman	Contract 230	230.00	18750609	T22S R25,26,28,29,30E (not surv this Contract)	1875
Odell, William Holman		230.00	18750609	T21S R27,28E (not surv this Contract)	
Byars, William Henry "Henry" "Billy"	Contract 231	231.00	1875	T29S R18E	1875
Byars, William Henry "Henry" "Billy"		231.00	1875	T30,31 R17,18E	
Byars, William Henry "Henry" "Billy"		231.00	1875	T32S R17E (not surv this Contract)	
Byars, William Henry "Henry" "Billy"		231.00	1875	substitutions	
Perkins, Henry Clay "Clay"	Contract 232	232.00	1875	T24,25,26S R26E	
Perkins, Henry Clay "Clay"		232.00	1875	T26S R27E	
Perkins, Henry Clay "Clay"		232.00	1875	T23,24S R25E (not surv this Contract)	
Howard, James Sullivan	Contract 233 (as compassman for Nathaniel Langell and William M. Turner)	233.00	18750623	T37S R11,11.5,12E (surv by both with James S. Howard as compassman)	1875
Howard, James Sullivan		233.00	18750623	T38S R12E (surv by both with James S. Howard as compassman)	
Howard, James Sullivan		233.00	18750623	T41S R14.5,15,16,17E (surv by both with James S. Howard as compassman)	
Langell, Nathaniel "Nat"	Contract 233 (with William M. Turner) (with portions by James S. Howard as compassman)	233.00	18750623	T37S R11,11.5,12E (surv by both with James S. Howard as compassman)	1875
Langell, Nathaniel "Nat"		233.00	18750623	T38S R12E (surv by both with James S. Howard as compassman)	
Langell, Nathaniel "Nat"		233.00	18750623	T41S R14.5,15,16,17E (surv by both with James S. Howard as compassman)	
Turner, William Mclean	Contract 233 (with Nathaniel Langell) (by James S. Howard as compassman)	233.00	18750623	T37S R11,11.5,12E (surv by both with James S. Howard as compassman)	1875
Turner, William Mclean		233.00	18750623	T38S R12E (surv by both with James S. Howard as compassman)	
Turner, William Mclean		233.00	18750623	T41S R14.5,15,16,17E (surv by both with James S. Howard as compassman)	
Chapman, Winfield S. "Win"		234.00	1875	T29S R9,11W	
Chapman, Winfield S. "Win"		234.00	1875	T27S R11W	

Surveyor	Contract	Sort	Date	Location	Year
Chapman, Winfield S. "Win"		234.00	1875	T25S R12W	
Chapman, Winfield S. "Win"	Contract 234	234.00	1875	T28S R8,9W	1875
Gearhart, Hayden Philip	Special Instructions	234.20	18750420	T8N R10W, one DLC, Franklin Shane	
Cradlebaugh, George W.		235.00	1875	T2,3S R40E	
Cradlebaugh, George W.		235.00	1875	T8S R41,42E	
Cradlebaugh, George W.	Contract 235 (as compassman for John H. Stone)	235.00	1875	T4,5,6S R40,41E	1875
Stone, John Harvey	Contract 235 (by George W. Cradlebaugh as compassman)	235.00	1875	T4,5,6S R40E (all Contract surv by George W. Cradlebaugh as compassman)	1875
Stone, John Harvey		235.00	1875	T2,3S R40E (not surv this Contract)	
Stone, John Harvey		235.00	1875	T8S R41,42E	
Simpson, William Milton "Will"	Clerk	235.20	18750630	Clerk in the Surveyor General's Office of Benjamin Simpson in 1875	1875
Tichenor, William Clinton	Contract 236	236.00	18750706	T32S R13W	1875
Hurlburt, John Quincy Adams	Contract 237	237.00	1875	T15S R4E (not surv this Contract)	1875
Hurlburt, John Quincy Adams		237.00	1875	T2S R5E	
Hurlburt, John Quincy Adams		237.00	1875	T6S R2E	
Pershin, George S.	Contract 238	238.00	18750713	T28S R8,10,11,12W	1875
Handley, Charles James "C. J."	Special Instructions	238.20	18750806	T4S R4W, 2 DLCs	1875
Pengra, William Burnham "Billy"	Contract 239	239.00	18750802	subdv T32,33S R40E	1875
Cross, Caleb Erastus	Contract 240 (as compassman for John Q. A. Hurlburt for portions)	240.00	18750721	Siletz Indian Reservation	1875
Cross, Caleb Erastus		240.00	18750721	T10S R9,10W subdv	
Cross, Caleb Erastus		240.00	18750721	T9S R10W	
Cross, Caleb Erastus		240.00	18750721	R9,10S R9,10W allotments (by Caleb E Cross as compassman)	
Cross, Caleb Erastus		240.00	18750721	T7,8,9S R11W exteriors (by Caleb E Cross as compassman)	
Cross, Caleb Erastus		240.00	18750721	T7,9S R11W (by Caleb E Cross as compassman)	
Hurlburt, John Quincy Adams	Contract 240 (with portions by Caleb E. Cross, George Mercer and Cyrus S. Woodworth as compassmen)	240.00	18750721	Siletz Indian Reservation (Mercer and Woodworth named in newspaper account only)	1875

Surveyor	Contract	Sort	Date	Location	Year
Hurlburt, John Quincy Adams		240.00	18750721	T9S R10W	
Hurlburt, John Quincy Adams		240.00	18750721	R9,10S R9,10W allotments (by Caleb E Cross as compassman)	
Hurlburt, John Quincy Adams		240.00	18750721	T7,8,9S R11W exteriors (by Caleb E Cross as compassman)	
Hurlburt, John Quincy Adams		240.00	18750721	T7,9S R11W (by Caleb E Cross as compassman)	
Mercer, George	Contract 240 (as compassman for John Hurlburt on portions)	240.00	18750721	Siletz Indian Reservation (Mercer and Woodworth named in newspaper account only)	1875
Mercer, George		240.00	18750721	T10S R9,10W subdv	
Mercer, George		240.00	18750721	T9S R10W	
Mercer, George		240.00	18750721	R9,10S R9,10W allotments (by Caleb E Cross as compassman)	
Mercer, George		240.00	18750721	T7,8,9S R11W exteriors (by Caleb E Cross as compassman)	
Mercer, George		240.00	18750721	T7,9S R11W (by Caleb E Cross as compassman)	
Woodworth, Cyrus Solender	Contract 240 (as compassman for John Q. A. Hurlburt for portions)	240.00		Siletz Indian Reservation, "took the field with a compass for surveys" within the Siletz Reservation in 1875. (Mercer and Woodworth named in newspaper account only)	1875
Woodworth, Cyrus Solender		240.00	18750721	T10S R9,10W subdv	
Woodworth, Cyrus Solender		240.00	18750721	T9S R10W	
Woodworth, Cyrus Solender		240.00	18750721	R9,10S R9,10W allotments (by Caleb E Cross as compassman)	
Woodworth, Cyrus Solender		240.00	18750721	T7,8,9S R11W exteriors (by Caleb E Cross as compassman)	
Woodworth, Cyrus Solender		240.00	18750721	T7,9S R11W (by Caleb E Cross as compassman)	
Perkins, Henry Clay "Clay"		241.00	1875	T27,28S R26,27E (not surv this Contract)	
Perkins, Henry Clay "Clay"	Contract 241	241.00	1875	T28,29S R26,27,28E (not surv this Contract)	1875
Sartwell, Dugald Stewart "D. S."	Contract 241	241.00	18750730	T40S R13W	1875
Perkins, Henry Clay "Clay"	Contract 242	242.00	1875	T27,28S R26,27,28E (not surv this Contract)	1875
Perkins, Henry Clay "Clay"		242.00	1875	T26,27S R24,25E	
Perkins, Henry Clay "Clay"		242.00	1875	T25S R23,24E	
Gesner, Alonzo "Lon"	Contract 243 (with Everett A. Thatcher)	243.00	18750910	T19,20,21,22,23S R21E (surv by both)	1875
Gesner, Alonzo "Lon"		243.00	18750910	T22S R22E (surv by both)	
Thatcher, Everett A.	Contract 243 (With Alonzo Gesner)	243.00	18750910	T19,20,21,22,23S R21E (surv by both)	1875
Thatcher, Everett A.		243.00	18750910	T22S R22E (surv by both)	

Surveyor	Contract	Sort	Date	Location	Year
Meldrum, John William III "Jack"	Contract 244 (by Nicholas O. Walden as compassman)	244.00	1875	T25S R33-37E	1875
Meldrum, John William III "Jack"		244.00	1875	5th Stnd Par S R31-39E	
Walden, Nicolas O. "Nick"	Contract 244 (as compassman for John W. Meldrum)	244.00	1875	T25S R33-37E	1875
Walden, Nicolas O. "Nick"		244.00	1875	5th Stnd Par S R31-39E	
Moody, Zenas Ferry	Contract 245 (by George W. Renoe as compassman)	245.00	1875	T24S R31,32E exteriors, subdv T24S R31E	1875
Moody, Zenas Ferry		245.00	1875	T25S R32E exteriors	
Renoe, George W.	245 (as compassman for Zenas Moodv)	245.00	18751002	T24S R31,32E exteriors, subdv T24S R31E	1875
Renoe, George W.		245.00	18751002	T25S R32E exteriors	
Unknown	Contract 246	246.00	1875	unknown	1875
Evans, James H.	Contract 247	247.00	1875	T30S R44,45E	1875
Evans, James H.		247.00	1875	T31S R42,43,44E	
Evans, James H.		247.00	1875	T32S R39E	
Tichenor, William Clinton	Contract 248	248.00	1875	T32S R12W	1875
Wright, William P.	Contract 249	249.00	18760517	T29S R14W	1876
Wright, William P.	Contract 250	250.00	187608	T29S R11W	1876
Gesner, Alonzo "Lon"	Contract 251	251.00	18760906	4th Stnd Par S R18-20E	1876
Gesner, Alonzo "Lon"		251.00	18760906	T18,19,20S R18,19,20E	
Gesner, Alonzo "Lon"		251.00	18760906	T16-20S R17E	
Meldrum, John William III "Jack"	Contract 252	252.00	1876	6th Stnd Par S R30-40E	1876
Meldrum, John William III "Jack"		252.00	1876	T28,29,20S R30-33E	
Meldrum, John William III "Jack"		252.00	1876	T26,27,28S R31,32E	
Meldrum, John William III "Jack"		252.00	1876	T28S R31-33E	
Meldrum, James Henry "Henry"	Contract 253 (with Rufus Moore)	253.00	1876	T25S R38,39E (surv by Meldrum)	1876
Meldrum, James Henry "Henry"		253.00	1876	T26-30S R34-36E (ext and half subdv by Meldrum, rest subdv not surv)	
Meldrum, James Henry "Henry"		253.00	1876	T27,28S R34,35E (ext by Meldrum, Subdv T27N R34E and T28N R35E surv by Meldrum)	
Meldrum, James Henry "Henry"		253.00	1876	T27S R33E (surv by Meldrum)	
Moore Rufus Scudder	Contract 253 (with Henry Meldrum)	253.00	1876	T25S R38,39E (surv by Meldrum)	1876
Moore Rufus Scudder		253.00	1876	T26-30S R34-36E ext and half subdv by Meldrum, rest subdv not surv)	

Surveyor	Contract	Sort	Date	Location	Year
Moore Rufus Scudder		253.00	1876	T27,28S R34,35E (ext by Meldrum, Subdv T27N R34E and T28N R35E surv by Meldrum)	
Moore Rufus Scudder		253.00	1876	T27S R33E (surv by Meldrum)	
Campbell, John	Contract 254 (by Clark Smith as compassman)	254.00	1876	T3,4N R5W (by Clark Smith as compassman)	1876
Smith, Clark	Contract 254 (as compassman for John Campbell)	254.00	1876	T3,4N R5W, (as compassman for John Campbell)	1876
Perkins, Henry Clay "Clay"	Contract 255	255.00	1876	5TH Stnd Par S R19-22E	1876
Perkins, Henry Clay "Clay"		255.00	1876	T26,27S R21,22E	
Perkins, Henry Clay "Clay"		255.00	1876	T27S R23E	
Byars, William Henry "Henry" "Billy"	Contract 256	256.00	1876	5th Stnd Par S R8,9W (not surv this Contract)	1876
Byars, William Henry "Henry" "Billy"		256.00	1876	T23S R9W (not surv this Contract)	
Warner, James A.	Contract 257	257.00	18760923	T10S R10,11W	1876
Webber, William T. "Will"	Contract 258	258.00	1876	T12S R11W	1876
Meldrum, John William III "Jack"	Contract 259 (by Rufus S. Moore as compassman)	259.00	1876	T29,30S R30E	1876
Meldrum, John William III "Jack"		259.00	1876	T30S R33,34,35E	
Thiel, William	Contract 260	260.00	1877	T20S R9,10W	1877
McCornack, Eugene P.	Contract 261	261.00	18770424	T9S R19E	1877
Wright, William P.	Contract 262	262.00	18770626	T30S R13W	1877
Wright, William P.	Contract 263	263.00	18770710	T31S R12W	1877
McCornack, Eugene P.	Contract 264	264.00	18770717	T2N R19E	1877
Perkins, Henry Clay "Clay"	Contract 265	265.00	1877	5th Stnd Par S R11-18E	1877
Perkins, Henry Clay "Clay"		265.00	1877	T25S R18-22E	
Perkins, Henry Clay "Clay"		265.00	1877	T26S R23E	
Gesner, Alonzo "Lon"	Contract 266	266.00	1877	Special Stnd Par between 8S & 9S, R19-26E	1877
Gesner, Alonzo "Lon"		266.00	1877	T8S R24,25,26E	
Gesner, Alonzo "Lon"		266.00	1877	T11,12S R16,17E	
Gesner, Alonzo "Lon"		266.00	1877	T9S R19E	
Pershin, George S.	Contract 267	267.00	18770720	T27-30S R12E (exteriors)	1877
Pershin, George S.		267.00	18770720	T28S R13E (exteriors)	
Pershin, George S.		267.00	18770720	T27S R13E (exteriors)	
Thatcher, Everett A.	Contract 268	268.00	18770719	T15S R24,25E	1877
Thatcher, Everett A.		268.00	18770719	T14S R22,23,24E	
Thatcher, Everett A.		268.00	18770719	T13S R20,21,22E	
Byars, William Henry "Henry" "Billy"	Contract 269	269.00	1877	T26S R3W	1877
Thiel, William	Contract 271	271.00	1877	T20S R10W, Sec. 17	1877

Surveyor	Contract	Sort	Date	Location	Year
Byars, William Henry "Henry" "Billy"	Contract 272	272.00	1877	T25S R6W	1877
Fitzhugh, John H.	Contract 273	273.00	1877	T35S R14W	1877
Byars, William Henry "Henry" "Billy"	Contract 274	274.00	1877	T22S R9,10W	1877
Meldrum, John William III "Jack"	Contract 275	275.00	1877	T31-35S R32E (exteriors)	1877
Meldrum, John William III "Jack"		275.00	1877	T31S R32E (subdv) (not surv this Contract)	
Wright, William P.	Contract 276	276.00	18771020	T30S R13W	1877
Mercer, George	Contract 277	277.00	18771130	T14S R7W	1877
Hall, William	Contract 278	278.00	1877	T25S R11W	1877
Byars, William Henry "Henry" "Billy"	Contract 279	279.00	1878	T22,23S R8,9W (T23,23S R8W not surv this Contract)	1878
Wright, William P.	Contract 280	280.00	18780508	T31S R15W	1878
Wright, William P.	Contract 281	281.00	18780516	T31S R5W	1878
Wright, William P.	Contract 282	282.00	18780531	T31S R14W	1878
Fitzhugh, John H.	Contract 283	283.00	1878	T31S R15W	1878
Slusher, Thomas Winfield Scott	Contract 284	284.00	18780621	T3S R11E	1878
Slusher, Thomas Winfield Scott		284.00	18780621	T2S R10E	
Hurlburt, Horace George	Contract 285	285.00	1878	T29S R6W	1878
Sherlock, Thomas Henry, Jr.	Contract 286	286.00	18780723	T32S R17E	1878
McCornack, Eugene P.	Contract 287	287.00	18780724	T8S R23E	1878
Tolman, James Clark	Surveyor General	287.20	18780427	Appointed April 27, 1878, Resigned June 1, 1886	1878
Wright, William P.	Contract 288	288.00	18780725	T30S R12W	1878
McCornack, Eugene P.	Contract 289	289.00	1878	T2N R19E	1878
McCornack, Eugene P.		289.00	1878	T3N R20E	
Campbell, John	Contract 290	290.00	1877	T6N R5,6W	1878
Campbell, John		290.00	1877	T5N R4W	
Brand, Edgar E.	Contract 290 (as possible compassman for John Campbell)	290.00	18780807	T6N R5,6W (not surv this Contract)	1878
Smith, Clark	Contract 291	291.00	18780807	T3N R5W	1878
Smith, Clark		291.00	18780807	T5N R5W	
Smith, Clark		291.00	18780807	T6N R3W (surveyed but cancelled in 1890 by Commissioner)	
Smith, Clark		291.00	18780807	T7N R3W (surveyed but cancelled in 1890 by Commissioner)	
Byars, William Henry "Henry" "Billy"	Contract 292	292.00	1878	T24S R8W	1878
Byars, William Henry "Henry" "Billy"		292.00	1878	T23,24S R10W	
Unknown	Contract 293	293.00	1878	unknown	1878
Barr, William Boise Sr.	Contract 294	294.00	1878	3rd Stnd. Par. South R3E	1878
Barr, William Boise Sr.		294.00	1878	T13S R2,3E	
Hall, William	Contract 295	295.00	1878	T18,23,24S R12W	1878
Hall, William		295.00	1878	T24S R13W	

Surveyor	Contract	Sort	Date	Location	Year
Wright, William P.	Contract 296	296.00	18780821	T30S R5W	1878
Wright, William P.		296.00	18780821	T29S R12,13,14W	
Gesner, Alonzo "Lon"	Contract 297	297.00	1879	T8S R2E	1879
Gesner, Alonzo "Lon"		297.00	1879	T10-13S R1E	
Watson, Chandler Bruer "C. B."	Contract 298	298.00	18780823	T31-35S R32E (T35S R32E not surv this Contract)	1878
Watson, Chandler Bruer "C. B."		298.00	18780823	T32-35S R32.5E (T33,34S R32.5E not surv this Contract)	
Myer, Benjamin Franklin "Frank"	Contract 299	299.00	1878	T37S R2E, Sec 2 and 11	1878
Gradon, Herman David		300.00	1878	substitutions	
Mercer, George		300.00	1878	substitutions	
Gradon, Herman David	Contract 300 (as compassman for George Mercer)	300.00	18780903	3rd Stnd Par S West to Coast (by Herman Gradon as compassman)	1878
Gradon, Herman David		300.00	18780903	T13S R10,11,12W	
Gradon, Herman David		300.00	18780903	T14.15.16.17S R12W, exteriors (by Herman Gradon as compassman)	
Gradon, Herman David		300.00	18780903	T13,14S R11W	
Mercer, George	Contract 300 (with portions by Herman Gradon as compassman)	300.00	18780903	3rd Stnd Par S West to Coast (by Herman Gradon as compassman)	1878
Mercer, George		300.00	18780903	T13S R10,11,12W	
Mercer, George		300.00	18780903	T14.15.16.17S R12W, exteriors (by Herman Gradon as compassman)	
Mercer, George		300.00	18780903	T13,14S R11W	
Meldrum, James Henry "Henry"	Contract 301	301.00	1878	T4,5S R9,10W	1878
Meldrum, James Henry "Henry"		301.00	1878	T4S R11W	
Clark, Newton	Contract 302	302.00	18780911	T2N R10E (ext.)	1878
Clark, Newton		302.00	18780911	T2,3N R10E (subdv.)	
Johnson, Frederick Milton	Contract 303	303.00	1878	T20S R10W (one mile of line)	1878
Pershin, George S.		304.00	1878	T3,4N R37E (exteriors)	
Pershin, George S.		304.00	1878	T4,5N R38E (exteriors)	
Pershin, George S.		304.00	1878	T3S R30,37E (exteriors)	
Pershin, George S.	Contract 304	304.00	1878	1st Stnd Par N R38E	1878
Pershin, George S.	Contract 305	305.00	1878	T3N R36E (subdv)	1878
Howard, James Sullivan	Contract 306	306.00	1878	T39S R3W	1878
Howard, James Sullivan		306.00	1878	substitution	
Smith, Clark	Contract 307	307.00	18781031	T10S R7,8W	#REF!
Smith, Clark		307.00	18781031	T12S R7W	
Smith, Clark		307.00	18781031	T11S R10W	1878
Thatcher, Everett A.	Contract 308	308.00	1878	T5S R23E	1878
Thatcher, Everett A.		308.00	1878	T8S R22E (not surv this Contract)	
Thatcher, Everett A.		308.00	1878	T6,7S R22,23E	
York, Aaron Pinkley Fletcher	Contract 309	309.00	1878	Special Stnd Par between 8S & 9S, R27-28E	1878

Surveyor	Contract	Sort	Date	Location	Year
York, Aaron Pinkley Fletcher		309.00	1878	T6S R24E (not surv this Contract)	
York, Aaron Pinkley Fletcher		309.00	1878	T7S R24,25,26E	
York, Aaron Pinkley Fletcher		309.00	1878	T8S R27,28E	
York, Aaron Pinkley Fletcher		309.00	1878	T7S R24-26E (subdv)	
York, Aaron Pinkley Fletcher		309.00	1878	T8S R27-28E (subdv)	
Thiel, William	Contract 310	310.00	1878	T23S R6W	1878
Fitzhugh, John H.	Contract 311	311.00	1878	T30S R15W	1878
Cleveland, Albert Haran	Contract 312	312.00	1879	T40S R13W	1879
Pershin, George S.	Contract 313	313.00	1878	T2S R30.5E	1878
Johnson, Frederick Milton	Contract 314	314.00	1878	T21S R9W	1878
Byars, William Henry "Henry" "Billy"	Contract 315	315.00	18790124	T22S R11W	1879
Myer, Benjamin Franklin "Frank"	Contract 316	316.00	1879	T40S R8E	1879
Byars, William Henry "Henry" "Billy"	Contract 317	317.00	1879	T26S R3W	1879
Perkins, Henry Clay "Clay"	Contract 318	318.00	1879	T16S R7W	1879
Pershin, George S.	Contract 319	319.00	1879	T3S R31E	1879
McCornack, Eugene P.	Contract 320 (with Henry Thatcher)	320.00	1879	T2S R37E (not surveyed this Contract)	1879
McCornack, Eugene P.		320.00	1879	T8S R38E (not surveyed this Contract)	
McCornack, Eugene P.		320.00	1879	T3S R40E (not surveyed this Contract)	
McCornack, Eugene P.		320.00	1879	T4,5S R41E (surv by Thatcher)	
Thatcher, Henry Martyn	Contract 320 (with Eugene McCornack)	320.00	1879	T2S R37E (not surveyed this Contract)	1879
Thatcher, Henry Martyn		320.00	1879	T8S R38E (not surveyed this Contract)	
Thatcher, Henry Martyn		320.00	1879	T3S R40E (not surveyed this Contract)	
Thatcher, Henry Martyn		320.00	1879	T4,5S R41E (surv by Thatcher)	
Thatcher, Henry Martyn		320.00	1879	T9S R39E (surv by Thatcher)	
Thiel, William	Contract 321	321.00	1879	T22S R4W	1879
Saunders, William N.	Contract 322	322.00	1879	T40S R7W	1879
Byars, William Henry "Henry" "Billy"	Contract 323	323.00	1879	T22S R12W	1879
Simpson, Grover Benjamin	Clerk	323.20	1874	Messenger in the Surveyor General's Office of his father, Benjamin F. Simpson, in 1874-76 and James Tolman in 1879	1874
Lewis, Edmond F.	Chief Clerk	323.20	1879	Chief Clerk in the Oregon Surveyor General's Office in 1878-85 under James Tolman.	1878
Tolman, John Crittenden "Crit"	Clerk	323.20	1879	Clerk in the Surveyor General's Office of James Tolman in 1879	1879

Surveyor	Contract	Sort	Date	Location	Year
Wright, William P.	Contract 324	324.00	18790519	T29,30S R11W	1879
Wright, William P.		324.00	18790519	T30S R12,14W	
Wright, William P.		324.00	18790519	T28S R13W (not surveyed this Contract)	
Thatcher, Everett A.	Contract 325	325.00	1879	1st Stnd Par R25,26E	1879
Thatcher, Everett A.		325.00	1879	2nd Stnd Par R25-28E	
Thatcher, Everett A.		325.00	1879	T5S R25,26E	
Thatcher, Everett A.		325.00	1879	T4S R22E	
Thatcher, Everett A.		325.00	1879	T10S R26-28E	
Thatcher, Everett A.		325.00	1879	T9,10S R25E (not surv this Contract)	
Brand, Edgar E.	Contract 326 (with Samuel Caudle)	326.00	1879	T2N R5,6W (surv by Brand)	1879
Brand, Edgar E.	Contract 326 (with Samuel Caudle)	326.00	1879	T2N R5,6W (surv by Brand)	1879
Caudle, Samuel G.	Contract 326 (with Edgar E. Brand)	326.00	1879	T2N R5,6W (surv by Brand)	1879
Caudle, Samuel G.		326.00	1879	substitution	
Simmons, Alfred H.	Contract 327 (cancelled)	327.00	1879	T1N R41,42E (all Contract cancelled)	1879
Simmons, Alfred H.		327.00	1879	T1S R40-43E	
Simmons, Alfred H.		327.00	1879	T2S R44E	
Simmons, Alfred H.		327.00	1879	T3S R45E	
Eckelson, Albert Osborn "Eck"	Contract 328 (with T. McKenzie)	328.00	18790617	T36,37S R19E (surveyed by Eckelson)	1879
Eckelson, Albert Osborn "Eck"		328.00	18790617	T38S R18E (not surveyed this Contract)	
Eckelson, Albert Osborn "Eck"		328.00	18790617	T17,18S R30E, ext (surveyed by Eckelson)	
Eckelson, Albert Osborn "Eck"		328.00	18790617	3rd Stnd Par S R27-32E (surveyed by Eckelson)	
McKenzie, Thomas T.	Contract 328 (with A. O. Eckelson)	328.00	18790617	T36,37S R19E (surveyed by Ekelson)	1879
McKenzie, Thomas T.		328.00	18790617	T38S R18E (not surveyed by McKenzie or Eckelson)	
McKenzie, Thomas T.		328.00	18790617	T17,18S R30E, ext (surveyed by Eckelson)	
McKenzie, Thomas T.		328.00	18790617	3rd Stnd Par S R27-32E (surveyed by Eckelson)	
Hendricks, Hamilton Hamlin	Contract 329 (as compassman for William H. Bvars)	329.00	1879	T40,41S R21-25E (surv by Byars)	1879
Hendricks, Hamilton Hamlin		329.00	1879	T41S R26E (surv by Byars)	
Byars, William Henry "Henry" "Billy"	Contract 329 (with J. G. Gray) (with Hamilton H. Hendricks as compassman for portions)	329.00	1879	T40,41S R21-25E (all surv by Byars)	1879
Byars, William Henry "Henry" "Billy"		329.00	1879	T41S R26E (surv by Byars)	
Gray, Joseph G.	Contract 329 (with William H. Bvars)	329.00	1879	T40,41S R21-25E (all surv by Byars)	1879

Surveyor	Contract	Sort	Date	Location	Year
Gray, Joseph G.		329.00	1879	T41S R26E (surv by Byars)	
Barr, William Boise Sr.	Contract 330	330.00	1879	T18S R9,10,11W	1879
Cathcart, Simon Bolivar	Contract 331	331.00	1879	T24S R11W	1879
Pershin, George S.	Contract 332	332.00	1879	T3S R30,30.5E	1879
Pershin, George S.		332.00	1879	T4N R37E	
Fitzhugh, John H.	Contract 333	333.00	1879	T35S R14W	1879
Meldrum, James Henry	Contract 334	334.00	1879	T24,25S R10E	1879
"Henry"					
Meldrum, James Henry		334.00	1879	T28S R9,10,11E	
"Henry"					
Meldrum, James Henry		334.00	1879	T29S R9,10,11E	
"Henry"					
Meldrum, James Henry		334.00	1879	T25S RR9E	
"Henry"					
York, Aaron Pinkley	Contract 335	335.00	1879	T6S R25,26E	1879
Fletcher					
York, Aaron Pinkley		335.00	1879	T9S R26,27,28E	
Fletcher					
Gesner, Alonzo "Lon"	Contract 336	336.00	1879	1st Stnd Par S R2,3,4E	1879
Gesner, Alonzo "Lon"		336.00	1879	T9,10S R4E	
Gesner, Alonzo "Lon"		336.00	1879	T1N R10E	
Wright, William P.	Contract 337	337.00	18790825	T30S R15W	1879
Perkins, Henry Clay	Contract 338	338.00	1879	T26S R29-32E	
"Clay"					
Perkins, Henry Clay		338.00	1879	T27S R30E	
"Clay"					
Perkins, Henry Clay		338.00	1879	T25S R29-32E (not surv this	
"Clay"				Contract)	
Odell, William Holman	Contract 339 (with	339.00	1879	T13S R17,18,19E (not surv this	1879
	portions by Vanison			Contract)	
	Gesner as				
	compassman)				
Odell, William Holman		339.00	1879	T14,15S R20E	
Pershin, George S.	Contract 340	340.00	1879	T3N R37E	1879
Wright, William P.	Contract 341	341.00	18791004	T23S R12W	1879
Thiel, William	Contract 342	342.00	1879	T21S R10W	1879
Thiel, William		342.00	1879	T20S R11W	
Putnam, Charles	CA Contract ??	342.20	18791006	T48N R2W, CA, Mt. Diablo	1879
Frederick Jr.				Meridian, State Bndy near OR T41S	
				R6E (from comments by Robert Dahl	
				in 1991)	
Putnam, Charles	CA Contract ??	342.20	18791006	T48N R2W, CA, Mt. Diablo	1879
Frederick Jr.				Meridian, State Bndy near OR T41S	
				R6E (from comments by Robert Dahl	
				in 1991)	
Walker, Levi	Contract 343	343.00	1879	T9S R13E	1879
Chamberlain					
Campbell, Frank W.	Contract 344 (with	344.00	1879	T16S R13,14,15E (surv by Meldrum)	1879
	Henry Meldrum				
	and Rufus Moore)				

Surveyor	Contract	Sort	Date	Location	Year
Campbell, Frank W.		344.00	1879	T17S R14,15E (ext surv by Meldrum) (subdv T17S R14E by Moore, Subdv T17S R15E not surv this Contract)	
Campbell, Frank W.		344.00	1879	T18S R14,15E (ext surv by Meldrum) (subdv T18S R14E by Moore, Subdv T18S R15E not surv this Contract)	
Campbell, Frank W.		344.00	1879	T19S R12-15E (ext T19S R 14,15E surv by Meldrum, ext T19S R12.13E by Moore, subdv T19S R12, 15E surv by Campbell, subdv T19S R13,14E surv by Moore)	
Campbell, Frank W.		344.00	1879	T20S R12-15E, (ext T20S R12,13 E surv by Moore, ext T20S R14,15E surv by Meldrum, subdv T20S R12,15E surv by Campbell, subdv T20S R13,14E surv by Moore)	
Campbell, Frank W.		344.00	1879	T21-26S R13,14E (ext surv by Meldrum) (subdv T21,23-26S R13E by Campbell, subdv T23,24,25,26S R14 E by Campbell, subdv T22S R13E by Moore, subdv T21,22S R14E by Meldrum)	
Meldrum, James Henry "Henry"	Contract 344 (with Rufus Moore and Frank Campbell)	344.00	1879	T16S R13,14,15E (surv by Meldrum)	1879
Meldrum, James Henry "Henry"		344.00	1879	T17S R14,15E (ext surv by Meldrum) (subdv T17S R14E by Moore, Subdv T17S R15E not surv this Contract)	
Meldrum, James Henry "Henry"		344.00	1879	T18S R14,15E (ext surv by Meldrum) (subdv T18S R14E by Moore, Subdv T18S R15E not surv this Contract)	
Meldrum, James Henry "Henry"		344.00	1879	T19S R12-15E (ext T19S R 14,15E surv by Meldrum, ext T19S R12.13E by Moore, subdv T19S R12, 15E surv by Campbell, subdv T19S R13,14E surv by Moore)	

Surveyor	Contract	Sort	Date	Location	Year
Meldrum, James Henry "Henry"		344.00	1879	T20S R12-15E, (ext T20S R12,13 E surv by Moore, ext T20S R14,15E surv by Meldrum, subdv T20S R12,15E surv by Campbell, subdv T20S R13,14E surv by Moore)	
Meldrum, James Henry "Henry"		344.00	1879	T21-26S R13,14E (ext surv by Meldrum) (subdv T21,23-26S R13E by Campbell, subdv T23,24,25,26S R14 E by Campbell, subdv T22S R13E by Moore, subdv T21,22S R14E by Meldrum)	
Moore Rufus Scudder	Contract 344 (with Henry Meldrum and Frank Cambell)	344.00	18791124	T16S R13,14,15E (surv by Meldrum)	1879
Moore Rufus Scudder		344.00	18791124	T17S R14,15E (ext surv by Meldrum) (subdv T17S R14E by Moore, Subdv T17S R15E not surv this Contract)	
Moore Rufus Scudder		344.00	18791124	T18S R14,15E (ext surv by Meldrum) (subdv T18S R14E by Moore, Subdv T18S R15E not surv this Contract)	
Moore Rufus Scudder		344.00	18791124	T19S R12-15E (ext T19S R 14,15E surv by Meldrum, ext T19S R12.13E by Moore, subdv T19S R12, 15E surv by Campbell, subdv T19S R13,14E surv by Moore)	
Moore Rufus Scudder		344.00	18791124	T20S R12-15E, (ext T20S R12,13 E surv by Moore, ext T20S R14,15E surv by Meldrum, subdv T20S R12,15E surv by Campbell, subdv T20S R13,14E surv by Moore)	
Moore Rufus Scudder		344.00	18791124	T21-26S R13,14E (ext surv by Meldrum) (subdv T21,23-26S R13E by Campbell, subdv T23,24,25,26S R14 E by Campbell, subdv T22S R13E by Moore, subdv T21,22S R14E by Meldrum)	
Meldrum, James Henry "Henry"	Contract 345 (with Rufus Moore)	345.00	1879	T21-25S R12E (ext surv by Meldrum, subdv T22,23,24S R12E by Moore, T21,25,26S R12E surv by Meldrum)	1879
Meldrum, James Henry "Henry"		345.00	1879	T23-27S R11E (all surv by Meldrum)	

Surveyor	Contract	Sort	Date	Location	Year
Meldrum, James Henry "Henry"		345.00	1879	T17,18,19,26,27S R10E (ext surv by Moore) (T17,18,19S R10E surv by Moore, T26,27S R10E surv by Meldrum)	
Moore Rufus Scudder	Contract 345 (with Henry Meldrum)	345.00	18791124	T21-25S R12E (ext surv by Meldrum, subdv T22,23,24S R12E by Moore, T21,25,26S R12E surv by Meldrum)	1879
Moore Rufus Scudder		345.00	18791124	T23-27S R11E (all surv by Meldrum)	
Moore Rufus Scudder		345.00	18791124	T17,18,19,26,27S R10E (ext surv by Moore) (T17,18,19S R10E surv by Moore, T26,27S R10E surv by Meldrum)	
Pershin, George S.	Contract 346	346.00	1879	T3N R17,18E	1879
Gesner, Alonzo "Lon"	Contract 347	347.00	1880	T3,4,5,S R14,15E	1880
Gesner, Alonzo "Lon"		347.00	1880	T22,23,24S R25E	
Gesner, Alonzo "Lon"		347.00	1880	T12S R19E	
Gesner, Alonzo "Lon"		347.00	1880	T15S R21,22E	
Currin, James Knox Polk	Contract 348 (with William Odell) (with portions by Levi Walker as compassman)	348.00	1880	T7,8S R14,15E (by Levi Walker as compassman for William Odell)	1880
Currin, James Knox Polk		348.00	1880	T23S R22,23E (ext by Currin) (subdv T23S R23E by Odell with Levi Walker as compassman))	
Currin, James Knox Polk		348.00	1880	T24S R22,23,24E (ext by Currin) (T24S R22,24E subdv by Currin) (T24S R23E subdv by Odell with Levi Walker as compassman)	
Currin, James Knox Polk		348.00	1880	T20S R27E (surv by Odell with Levi Walker as compassman)	
Currin, James Knox Polk		348.00	1880	T19,20S R28E (ext by Currin)	
Currin, James Knox Polk		348.00	1880	T19,21S R29E (ext by Currin) (T19S R29E subdv by Currin)	
Currin, James Knox Polk		348.00	1880	T19S R30E (ext by Currin, subdv by Odell with Levi Walker as compassman)	
Odell, William Holman	Contract 348 (with J. P. Currin) (by Levi C. Walker as compassman for those portions surveyed by Odell)	348.00	1880	T7,8S R14,15E (by Levi Walker as compassman for William Odell)	1880

Surveyor	Contract	Sort	Date	Location	Year
Odell, William Holman		348.00	1880	T23S R22,23E (ext by Currin) (subdv T23S R23E by Odell with Levi Walker as compassman)	
Odell, William Holman		348.00	1880	T24S R22,23,24E (ext by Currin) (T24S R22,24E subdv by Currin) (T24S R23E subdv by Odell with Levi Walker as compassman)	
Odell, William Holman		348.00	1880	T20S R27E (surv by Odell with Levi Walker as compassman)	
Odell, William Holman		348.00	1880	T19,20S R28E (ext by Currin)	
Odell, William Holman		348.00	1880	T19,21S R29E (ext by Currin) (T19S R29E subdv by Currin)	
Odell, William Holman		348.00	1880	T19S R30E (ext by Currin, subdv by Odell with Levi Walker as compassman)	
Walker, Levi Chamberlain	Contract 348 (as compassman for William H. Odell for portions)	348.00	18800122	T7,8S R14,15E (by Levi Walker as compassman for William Odell)	1880
Walker, Levi Chamberlain		348.00	18800122	T23S R22,23E (ext by Currin) (subdv T23S R23E by Odell with Levi Walker as compassman))	
Walker, Levi Chamberlain		348.00	18800122	T24S R22,23,24E (ext by Currin) (T24S R22,24E subdv by Currin) (T24S R23E subdv by Odell with Levi Walker as compassman)	
Walker, Levi Chamberlain		348.00	18800122	T20S R27E (surv by Odell with Levi Walker as compassman)	
Walker, Levi Chamberlain		348.00	18800122	T19,20S R28E (ext by Currin)	
Walker, Levi Chamberlain		348.00	18800122	T19,21S R29E (ext by Currin) (T19S R29E subdv by Currin)	
Walker, Levi Chamberlain		348.00	18800122	T19S R30E (ext by Currin, subdv by Odell with Levi Walker as compassman)	
Perkins, Henry Clay "Clay"	Contract 349	349.00	1880	T24S R32E	1880
Cleveland, Albert Haran	Contract 350	350.00	1880	T41S R13W	1880
Applegate, Daniel Webster	Contract 351	351.00	1880	T21S R5W	1880
Gradon, Herman David	Contract 352 (With Ewing Henderson)	352.00	1880	T8S R19-22E (both surv portions)	1880
Gradon, Herman David		352.00	1880	T7S R20,22E (both surv portions)	
Gradon, Herman David		352.00	1880	T5,6S R18,19,20,22E (both surv portions)	
Gradon, Herman David		352.00	1880	T4S R19,20,21E (both surv portions)	
Gradon, Herman David		352.00	1880	T2,3S R20E (both surv portions)	
Henderson, Ewing King "King"	Contract 352 (with Herman Gradon)	352.00	1880	T8S R19-22E (both surv portions)	1880

Surveyor	Contract	Sort	Date	Location	Year
Henderson, Ewing King "King"		352.00	1880	T7S R20,22E (both surv portions)	
Henderson, Ewing King "King"		352.00	1880	T5,6S R18,19,20,22E (both surv portions)	
Henderson, Ewing King "King"		352.00	1880	T4S R19,20,21E (both surv portions)	
Henderson, Ewing King "King"		352.00	1880	T2,3S R20E (both surv portions)	
Pershin, George S.	Contract 353	353.00	18800522	T2N R18E	1880
Pershin, George S.		353.00	18800522	T3N R19E	
Meldrum, John William III "Jack"	Contract 354	354.00	18800614	T31,32S R32E	1880
Meldrum, John William III "Jack"		354.00	18800614	T32S R32.5E	
Barr, William Boise Sr.	Contract 355	355.00	1880	T3S R40E	1880
Barr, William Boise Sr.		355.00	1880	T7S R42E	
Barr, William Boise Sr.		355.00	1880	T8,9S R45E	
Tallman, Samuel Wells	Contract 356	356.00	1880	T8N R8W	1880
Lackland, Samuel Watkins	Contract 357 (with Bamford Robb)	357.00	18800702	T14S R30-34E (T14S R31E, subdv T14S R33E, ext T14S R32,33E surv bv Robb. rest bv Lackland)	1880
Lackland, Samuel Watkins		357.00	18800702	#REF!	
Robb, Bamford		357.00	18800702	T15,16S R30,31E (T15S R30E surv by Lackland, rest by Robb)	
Robb, Bamford	Contract 357 (with Samuel Lackland)	357.00	18800702	T14S R30-34E (T14S R31E, subdv T14S R33E, ext T14S R32,33E surv bv Robb. rest bv Lackland)	1880
Wright, William P.	Contract 358	358.00	18800712	T29S R10W ext	1880
Wright, William P.		358.00	18800712	T30S R13W	
Meldrum, John William III "Jack"	Contract 359	359.00	1880	9th Stnd Par S R35 E to State Line	1881
Meldrum, John William III "Jack"		359.00	1880	8th Stnd Par S R35.34.33.32.75.32.5.32	
Meldrum, John William III "Jack"		359.00	1880	Range Line R31,32, T37S	
Chitwood, Johnathan Hampton		360.00	18800730	T35S R21-26E (surv by McCall)	
Chitwood, Johnathan Hampton		360.00	18800730	T33,34S R20,21E (surv by McCall)	
Chitwood, Johnathan Hampton	Contract 360 (with M. L. McCall)	360.00	18800730	8th Stnd Par S R15-18E (surv by McCall)	1880
McCall, Martin Laurence Alexander "Red"	Contract 360 (with J. H. Chitwood)	360.00	18800730	8th Stnd Par S R15-18E (surv by McCall)	1880
McCall, Martin Laurence Alexander "Red"		360.00	18800730	T35S R21-26E (surv by McCall)	
McCall, Martin Laurence Alexander "Red"		360.00	18800730	T33,34,35S R20,21E (surv by McCall)	
Turner, William Mclean		361.00	18800731	T33,35,36S R18E	
Turner, William Mclean	Contract 361	361.00	18800731	T34,35,36,40S R17E	1880
Pershin, George S.	Contract 362	362.00	1880	1st Stnd Par S R26-33	1880
Gray, Joseph G.	Contract 363 (with William Henry Bvars)	363.00	18800813	T38,39S R29-32E (surv by Byars)	1880

Surveyor	Contract	Sort	Date	Location	Year
Gray, Joseph G.		363.00	18800813	T40,41S R27-31E (T41S R28-32E not surv this Contract) (rest surv by Byars)	
Gray, Joseph G.		363.00	18800813	T41S R26E (surv by Byars)	
Byars, William Henry "Henry" "Billy"	Contract 363 (with J. G. Grav)	363.00	18880813	T38,39S R29-32E (surv by Byars)	1880
Byars, William Henry "Henry" "Billy"		363.00	18880813	T40,41S R27-31E (T41S R28-32E not surv this Contract) (rest surv by Byars)	
Byars, William Henry "Henry" "Billy"		363.00	18880813	T41S R26E (surv by Byars)	
Caudle, Samuel G.	Contract 364	364.00	1880	T3,6S R9W	1880
Caudle, Samuel G.		364.00	1880	T6S R10W	
Caudle, Samuel G.		364.00	1880	T5,6S R10W (subdv)	
Caudle, Samuel G.	Contract 365	365.00	1880	T3S R9W	1880
Eckelson, Albert Osborn "Eck"	Contract 366 (with Bamford Robb)	366.00	1880	T17,18S R28,29,30E (surv by Robb)	1880
Eckelson, Albert Osborn "Eck"		366.00	1880	T16S R27,28E (surv by Robb)	
Eckelson, Albert Osborn "Eck"		366.00	1880	T17S R27E (surv by Robb)	
Robb, Bamford	Contract 366 (with A. O. Eckelson)	366.00	1880	T17,18S R28,29,30E (surv by Robb)	1880
Robb, Bamford		366.00	1880	T16S R27,28E (surv by Robb)	
Robb, Bamford		366.00	1880	T17S R27E (surv by Robb)	
Wright, William P.	Contract 367	367.00	18800828	T8S R7W	1880
Wright, William P.		367.00	18800828	T2,3N R9E	
Sanderson, Edward Wavell	Contract 368	368.00	1880	T6S R24-28E	1880
Wright, William P.	Contract 369	369.00	18800904	T9S R7W	1880
Judkins, Thomas Cyphert "Cy"	Contract 370	370.00	1880	T34,35,36,37S R6E	1880
Judkins, Thomas Cyphert "Cy"		370.00	1880	T34S R7.5E	
Judkins, Thomas Cyphert "Cy"		370.00	1880	T40S R6E	
Judkins, Thomas Cyphert "Cy"		370.00	1880	T38S R9E	
Judkins, Thomas Cyphert "Cy"		370.00	1880	T37S R12,13E	
York, Aaron Pinkley Fletcher	Contract 371	371.00	1880	T10S R21E	1880
York, Aaron Pinkley Fletcher		371.00	1880	T11S R25,27E	
York, Aaron Pinkley Fletcher		371.00	1880	T11S R24,26,28E (subdv)	
Barr, William Boise Sr.	Contract 372	372.00	1880	T8,9S R43E	1880
Pershin, George S.	Contract 373	373.00	18800917	T4,5S R31E (timber trespass)	1880
Fullerton, Mark Aranaugh	Contract 374 (with Levi C. Walker)	374.00	1880	T9S R21-25E	1880
Fullerton, Mark Aranaugh		374.00	1880	T10S R25E	
Fullerton, Mark Aranaugh		374.00	1880	T13S R26,27E	

Surveyor	Contract	Sort	Date	Location	Year
Walker, Levi Chamberlain	Contract 374 (with Mark A. Fullerton)	374.00	1880	T9S R21-25E (surv by Fullerton)	1880
Walker, Levi Chamberlain		374.00	1880	T10S R25E (surv by Fullerton)	
Walker, Levi Chamberlain		374.00	1880	T13S R26,27E (surv by Walker)	
Wheeler, Laban Homer	Contract 375	375.00	1880118	T18S R7,8W	1880
Byars, William Henry "Henry" "Billy"		376.00	1880	T22S R8W	
Byars, William Henry "Henry" "Billy"		376.00	1880	T23S R7W	
Byars, William Henry "Henry" "Billy"		376.00	1880	T28S R4W	
Byars, William Henry "Henry" "Billy"		376.00	1880	T33S R8W (not surv this Contract)	
Byars, William Henry "Henry" "Billy"	Contract 376	376.00	1881	T29S R3,4W (all Contract cancelled and reissued in 1881)	1881
Coffin, Lester Fitzgerald	Special Instructions (as compassman for Thomas S. Lang for portions)	376.20	18810120	T1,2N R13E, The Dalles Military Reservation, survey townsite	1881
Fulton, John W.	Special Instructions (as compassman for Thomas S. Lang for portions)	376.20	18810120	T1,2N R13E, The Dalles Military Reservation, townsite survey	1881
Lang, Thomas Stackpole	Special Instructions (with portions by John T. Osborne, A. F. Tucker, Lester F. Coffin, and John Fulton as compassmen)	376.20	18810120	T1,2N R13E, The Dalles Military Reservation, townsite survey	1881
Osborne, John Thomas Jr.	Special Instructions (as compassman for Thomas S. Lang for portions)	376.20	18810120	T1,2N R13E, The Dalles Military Reservation, townsite survey	1881
Tucker, Alfred Frederick	Special Instructions (as compassman for Thomas S. Lang for portions)	376.20	18810120	T1,2N R13E, The Dalles Military Reservation, survey townsite	1881
Wright, William P.	Contract 377	377.00	18810216	T31S R12W	1881
Wright, William P.	Contract 378	378.00	18810223	8th Stnd Par S R11-14W	1881
Grace, George W.	Contract 379 (with Henry Meldrum)	379.00	1881	T37S R33E (surv by Meldrum)	1881
Grace, George W.		379.00	1881	T38-41S R35E (surv by Meldrum)	
Grace, George W.		379.00	1881	T39,40S R44E (surv by Meldrum)	

Surveyor	Contract	Sort	Date	Location	Year
Grace, George W.		379.00	1881	T40S R44,45E (surv by Meldrum)	
Grace, George W.		379.00	1881	T39,40S R46E (surv by Meldrum)	
Meldrum, John William III "Jack"	Contract 379 (with George W. Grace)	379.00	18810314	T38S R35E (surv by Grace, notary by Meldrum)	1881
Meldrum, John William III "Jack"		379.00	18810314	T38-41S R35E (surv by Grace, notary by Meldrum)	
Meldrum, John William III "Jack"		379.00	18810314	T39,40S R44E (surv by Grace, notary by Meldrum)	
Meldrum, John William III "Jack"		379.00	18810314	T40S R44,45E (surv by Grace, notary by Meldrum)	
Meldrum, John William III "Jack"		379.00	18810314	T39,40S R46E (surv by Grace, notary by Meldrum)	
Campbell, Frank W.	Contract 380 (with Henry Meldrum)	380.00	1881	T8S R28E (surv by Meldrum)	1881
Campbell, Frank W.		380.00	1881	T6,7,8S R29,30E (T8S R30E surv by Campbell, rest by Meldrum)	
Campbell, Frank W.		380.00	1881	T7,8S R31E (surv by Campbell)	
Campbell, Frank W.		380.00	1881	T 1,2,3S R46,47E (T1,2S & most exteriors by Meldrum, rest by Campbell)	
Campbell, Frank W.		380.00	1881	T1,2N R47E (T1N R47E by Campbell, T2N R47E by Meldrum) (Range line between T1,2N R46,47E resurveyed by Ernest Rands in 1913 under direct system)	
Campbell, Frank W.		380.00	1881	Wash D. C. Notes -- Senator involved, Supplemental special Instructions dated 7/30/1913; numerous letters	
Meldrum, James Henry "Henry"	Contract 380 (with Frank W. Campbell)	380.00	1881	T8S R28E (surv by Meldrum)	1881
Meldrum, James Henry "Henry"		380.00	1881	T6,7,8S R29,30E (ext by Meldrum ex T8S R30E) (subdv T6,8S R30E surv by Campbell, rest by Meldrum)	
Meldrum, James Henry "Henry"		380.00	1881	T7,8S R31E (ext T8S R31E surv by Campbell, ext T7S R31E by Meldrum) (subdv by Meldrum)	
Meldrum, James Henry "Henry"		380.00	1881	T 1,2,3S R46,47E (T1,2S & most exteriors by Meldrum, rest by Campbell)	
Meldrum, James Henry "Henry"		380.00	1881	T1,2N R47E (T1N R47E by Campbell, T2N R47E by Meldrum) (Range line between T1,2N R46,47E resurveyed by Ernest Rands in 1913 under direct system)	
Cooke, Henry Wayland		381.00	18810321	T32-35S R35E	
Cooke, Henry Wayland		381.00	18810321	T31,32S R36E	
Cooke, Henry Wayland		381.00	18810321	T321, 32S R36E ext	
Cooke, Henry Wayland	Contract 381	381.00	18810321	T33,34,35S R34E	1881

Surveyor	Contract	Sort	Date	Location	Year
Thompson, David Preston	Contract 382 (with Rufus Moore)	382.00	1881	T6,9,10S R31E (surv by Moore)	1881
Thompson, David Preston		382.00	1881	T7S R32E (surv by Moore)	
Thompson, David Preston		382.00	1881	T1S R43E (surv by Moore)	
Thompson, David Preston		382.00	1881	T2S R44E (surv by Moore)	
Thompson, David Preston		382.00	1881	T3S R45E (surv by Moore)	
Thompson, David Preston		382.00	1881	T2N R39,40E (surv by Moore)	
Thompson, David Preston		382.00	1881	T1,2N R42E (surv by Moore)	
Thompson, David Preston		382.00	1881	T9S R29E (surv by Moore)	
Moore Rufus Scudder	Contract 382 (with David Thompson)	382.00	18810323	T6,9,10S R31E (surv by Moore)	1881
Moore Rufus Scudder		382.00	18810323	T7S R32E (surv by Moore)	
Moore Rufus Scudder		382.00	18810323	T1S R43E (surv by Moore)	
Moore Rufus Scudder		382.00	18810323	T2S R44E (surv by Moore)	
Moore Rufus Scudder		382.00	18810323	T3S R45E (surv by Moore)	
Moore Rufus Scudder		382.00	18810323	T2N R39,40E (surv by Moore)	
Moore Rufus Scudder		382.00	18810323	T1,2N R42E (surv by Moore)	
Moore Rufus Scudder		382.00	18810323	T9S R29E (surv by Moore)	
Gradon, Herman David	Contract 383 (with Bamford Robb)	383.00	1881	T10S R29,32,33,34E (T10S R29E surv by Robb, rest by Gradon)	1881
Gradon, Herman David		383.00	1881	T11S R31,33,35E (surv by Gradon)	
Gradon, Herman David		383.00	1881	T12S R32-35E (T12S R35E surv by Robb, rest by Gradon)	
Gradon, Herman David		383.00	1881	T13S R35E (surv by Robb)	
Robb, Bamford	Contract 383 (with Herman Gradon)	383.00	1881	T10S R29,32,33,34E (T10S R29E surv by Robb, rest by Gradon)	1881
Robb, Bamford		383.00	1881	T11S R31,33,35E (surv by Gradon)	
Robb, Bamford		383.00	1881	T12S R32-35E (T12S R35E surv by Robb, rest by Gradon)	
Robb, Bamford		383.00	1881	T13S R35E (surv by Robb)	
Lackland, Samuel Watkins	Contract 384	384.00	18810329	T17S R31E	1881
Lackland, Samuel Watkins		384.00	18810329	T15S R27,28,29E	
Lackland, Samuel Watkins		384.00	18810329	T15,16S R32E	
Lackland, Samuel Watkins		384.00	18810329	T16S R29E	
Henderson, Ewing King "King"	Contract 385	385.00	18810429	T36S R40,41,42E	1881
Henderson, Ewing King "King"		385.00	18810429	T37,38,39S R40-41E	
Currin, James Knox Polk	Contract 386	386.00	1881	T37-41S R42E	1881
Currin, James Knox Polk		386.00	1881	T37-41S R43E	
Currin, James Knox Polk		386.00	1881	T36S R43E	
Caudle, Samuel G.	Contract 387	387.00	18810503	T10S R2E	1881
Barr, William Boise Sr.	Contract 388	388.00	1881	T4,5,6S R38E	1881
Barr, William Boise Sr.		388.00	1881	T7S R43,46E	
Barr, William Boise Sr.		388.00	1881	T9S R42E	
Barr, William Boise Sr.		388.00	1881	T8,9,10S R44E	
Wright, William P.	Contract 389	389.00	18810505	T7S R7,8W	1881

Surveyor	Contract	Sort	Date	Location	Year
Wright, William P.		389.00	18810505	T34,35S R11W	
Wright, William P.		389.00	18810505	T35,36S R13W	
Wright, William P.		389.00	18810505	T35S R12W	
Pershin, George S.	Contract 390	390.00	18810512	T4,5S R32E	1881
Byars, William Henry "Henry" "Billy"	Contract 391 (with R. Dickerson)	391.00	1881	T38,39S R27,28,29E (surv by Dickerson)	1881
Byars, William Henry "Henry" "Billy"		391.00	1881	T40S R21,27,28,29,30,31E (surv by Byars)	
Byars, William Henry "Henry" "Billy"		391.00	1881	T41S R26,29E (surv by Byars)	
Dickerson Richmond S.	Contract 391 (with William Henry Bvars)	391.00	1881	T38,39S R27,28,29E (surv by Dickerson)	1881
Dickerson Richmond S.		391.00	1881	T40S R21,27,28,29,30,31E (surv by Bvars)	
Dickerson Richmond S.		391.00	1881	T41S R26,29E (surv by Byars)	
Flint, Addison Richardson	Contract 392 (with Samuel C. Flint)	392.00	1881	T26,27S R7W (ext, surv by Samuel)	1881
Flint, Addison Richardson		392.00	1881	T28S R8W (ext, surv by Samuel)	
Flint, Addison Richardson		392.00	1881	T25,26,27S R8W (surv by both)	
Flint, Samuel Collins "Collie"		392.00	1881	T28S R8W (ext, surv by Samuel)	
Flint, Samuel Collins "Collie"		392.00	1881	T25,26,27S R8W (surv by both)	
Flint, Samuel Collins "Collie"	Contract 392 (with Addison R. Flint)	392.00	1881	T26,27S R7W (ext, surv by Samuel)	1881
Turner, William Mclean	Contract 393	393.00	18810525	T33S R14E	1881
Turner, William Mclean		393.00	18810525	T31-35S R15E	
Turner, William Mclean		393.00	18810525	T34,36S R16E	
York, Aaron Pinkley Fletcher	Contract 394	394.00	1881	T9S R4,18E	1881
York, Aaron Pinkley Fletcher		394.00	1881	T10S R3,24,26,27E	
Fullerton, Mark Aranaugh	Contract 395	395.00	1881	T9S R20,23E	1881
Fullerton, Mark Aranaugh		395.00	1881	T10S R22E	
Fullerton, Mark Aranaugh		395.00	1881	T11S R20E	
Fullerton, Mark Aranaugh		395.00	1881	T14S R25,26E	
Fullerton, Mark Aranaugh		395.00	1881	T15S R26E	
Fullerton, Mark Aranaugh		395.00	1881	T18S R24E	
Meldrum, John William III "Jack"	Contract 396	396.00	1881	6th Stnd Par S R18-29E, R29,5E, R29.75E	1881
Cooper, Jacob Calvin		397.00	1881	1st Stnd Par S R34-36E (surv by Cooper)	
Cooper, Jacob Calvin		397.00	1881	1st Stnd Par N R39E to State line (surv by Moore)	
Cooper, Jacob Calvin		397.00	1881	Auxiliary Meridian between R44 & 45E from 1N North to State Line (surv by Moore)	

Surveyor	Contract	Sort	Date	Location	Year
Cooper, Jacob Calvin		397.00	1881	T4,5S R35,36,37E	
Cooper, Jacob Calvin		397.00	1881	T2,3S R35E (surv by Cooper)	
Cooper, Jacob Calvin		397.00	1881	T1S,1N R36,37E (surv by Cooper)	
Cooper, Jacob Calvin		397.00	1881	T2N R37,38EE (surv by Cooper)	
Cooper, Jacob Calvin		397.00	1881	T3,4,5N R39E (subdv surv by Moore, ext surv by Moore with Frank Campbell as compassman))	
Cooper, Jacob Calvin	Contract 397 (Contract finished by Rufus Moore in Contract 437)	397.00	1881	Base line East from present terminus to State line (surv by Moore)	1881
McCornack, Eugene P.	Contract 398	398.00	1881	2nd Stnd Par S R38-36E	1881
McCornack, Eugene P.		398.00	1881	3rd Stnd Par N R37-34E	
McCornack, Eugene P.		398.00	1881	Auxiliary Meridian between R35,36 from 3rd Stnd Par S to 1st Stnd Par S	
McCornack, Eugene P.		398.00	1881	T6S R37E exteriors	
McCornack, Eugene P.		398.00	1881	T7,12,13,14,15S R36,37E exteriors	
McCornack, Eugene P.		398.00	1881	T8,9,10,11S R36,37,38E exteriors	
Judkins, Thomas Cyphert "Cy"	Contract 399	399.00	1881	T11,12S R12E	1881
Judkins, Thomas Cyphert "Cy"		399.00	1881	T11,12,13S R10,11E	
Judkins, Thomas Cyphert "Cy"		399.00	1881	T13S R9E	
Judkins, Thomas Cyphert "Cy"	Contract 400	400.00	1881	T12,13S R10E	1881
Smith, Robert Glenn "Rob"	Clerk	400.20	18810701	Transcribing Clerk in the Surveyor General's Office of James Tolman in 1880	1880
Stowell, George	Transcribing Clerk	400.20	18810701	Transcribing Clerk in the Surveyor General's Office of James Tolman in 1881	1881
Tolman, Emma F.	Clerk	400.20	18810701	Clerk in the Surveyor General's Office of her father, James C. Tolman in 1881 at age 15.	1881
Wheeler, Laban Homer		401.00	1881	T31S R22E	
Wheeler, Laban Homer		401.00	1881	T32S R23E	
Wheeler, Laban Homer	Contract 401	401.00	1881	T33,34S R23,24E	1881
Henderson, George		402.00	18810708	T11,12S R44,45E exteriors	
Henderson, George		402.00	18810708	T10,11S R46E exteriors	
Henderson, George	Contract 402	402.00	18810708	T13,14S R43,33,45E exteriors	1881
Dick, Jeremiah M. "Jerry"	Contract 403	403.00	1881	T17S R1E,1W	1881
Rowland, William L.	Contract 404 (as compassman for William P. Wright)	404.00	18810709	T26,27S R11W (not surv this Contract)	1881
Rowland, William L.		404.00	18810709	T37S R15W (by William L. Rowland as compassman)	
Rowland, William L.		404.00	18810709	T37,38S R14W (by William L. Rowland as compassman)	
Rowland, William L.		404.00	18810709	T31S R11W (not surv this Contract)	

Surveyor	Contract	Sort	Date	Location	Year
Wright, William P.	Contract 404 (by William L. Rowland as compassman)	404.00	18810709	T26,27S R11W (not surv this Contract)	1881
Wright, William P.		404.00	18810709	T37S R15W (by William L. Rowland as compassman)	
Wright, William P.		404.00	18810709	T37,38S R14W (by William L. Rowland as compassman)	
Wright, William P.		404.00	18810709	T31S R11W (not surv this Contract)	
Riggs, James Berry, Jr.	Contract 405 (with H. Ferguson)	405.00	18810709	T40,41S R13W (not surveyed this Contract) (Records show this Contract was later issued to William P. Wright .)	1881
Wright, William P.	Contract 405 (by William L. Rowland compassman)	405.00	18810709	T40S R13W (Records show this Contract was first issued to Ferguson and Riggs in 1881.) (by William L. Rowland as compassman)	1881
Wright, William P.		405.00	18810709	T41S R13W (by William L. Rowland as compassman)	
Rowland, William L.	Contract 405 (as compassman for William P. Wright)	405.00	18820709	T40S R13W (by William L. Rowland as compassman)	1881
Rowland, William L.	Contract 405 (as compassman for William P. Wright)	405.00	18820709	T40S R13W (by William L. Rowland as compassman)	1881
Rowland, William L.		405.00	18820709	T41S R13W (by William L. Rowland as compassman)	
Howard, Charles James Sr. "CJ or Charley"	Contract 406	406.00	1881	T41S R11,12E, State boundary	1881
Howard, Charles James Sr. "CJ or Charley"		406.00	1881	T37S R17,18E	
Howard, Charles James Sr. "CJ or Charley"		406.00	1881	T33S R19E	
Warner, James A.	Contract 407	407.00	18810712	3rd Stnd Par S R4-8E	1881
Grace, George W.	Contract 408 (as compassman for John Meldrum)	408.00	1881	T36S R32.75, 33E	1881
Grace, George W.		408.00	1881	T35.5S R32.75E	
Grace, George W.		408.00	1881	T39S R34E	
Grace, George W.		408.00	1881	T28S R18,19E	
Grace, George W.		408.00	1881	T27S R19E	
Grace, George W.		408.00	1881	T24,30S R19E	
Grace, George W.		408.00	1881	T29S R18E	
Grace, George W.		408.00	1881	T37S R32.75E	
Meldrum, John William III "Jack"	Contract 408 (with George W. Grace as compassman)	408.00	1881	T36S R32.75, 33E	
Meldrum, John William III "Jack"		408.00	1881	T35.5S R32.75E	
Meldrum, John William III "Jack"		408.00	1881	T39S R34E	
Meldrum, John William III "Jack"		408.00	1881	T28S R18,19E	

Surveyor	Contract	Sort	Date	Location	Year
Meldrum, John William III "Jack"		408.00	1881	T27S R19E	
Meldrum, John William III "Jack"		408.00	1881	T24,30S R19E	
Meldrum, John William III "Jack"		408.00	1881	T29S R18E	
Meldrum, John William III "Jack"		408.00	1881	T37S R32.75E	
Gradon, William Richard "Willie"	Contract 409 (substitute)	409.00	1882	T10S R38E (orig. Contract was to George Henderson)	1882
Gradon, William Richard "Willie"		409.00	1882	T10,11S R37E	
Gradon, William Richard "Willie"		409.00	1882	T9,11S R36E	
Henderson, George	Contract 409	409.00	18810822	T12S R40,41E (Some of Contract given to W. R. Gradon in 1882)	1881
Henderson, George		409.00	18810822	T9,11S R36E (surv by Gradon)	
Henderson, George		409.00	18810822	T10S R37,38E (surv by Gradon)	
Henderson, George		409.00	18810822	T12,13S R37E (T12S R37E surv by Gradon)	
McQuinn, John Anderson	Contract 411	411.00	1881	T1N R5E	1881
Currin, James Knox Polk	Contract 412	412.00	1881	T38,39S R38E	1881
Currin, James Knox Polk		412.00	1881	T37S R35,39E	
Currin, James Knox Polk		412.00	1881	T38S R37E	
Henderson, Ewing King "King"	Contract 413	413.00	18810809	T39S R37E	1881
Henderson, Ewing King "King"		413.00	18810809	T37,38,39,40,41S R36E	
Wooley, Cary Allen	Contract 414	414.00	1881	T17S R8W	1881
Gradon, Herman David	Contract 416	416.00	1881	T9S R32,37,38E	1881
Gradon, Herman David		416.00	1881	T10S R35,36E	
Gradon, Herman David		416.00	1881	T11S R34,37,38E	
Gradon, Herman David		416.00	1881	T12S R31,38E	
Sanderson, Edward Wavell	Contract 417	417.00	1881	T3S R19E	1881
Sanderson, Edward Wavell		417.00	1881	T1S R21E	
Sanderson, Edward Wavell		417.00	1881	T4S R29E	
Sanderson, Edward Wavell		417.00	1881	T5S R27,28,29E	
Cooke, Henry Wayland	Contract 418	418.00	18810830	T16,17S R37E	1881
Cooke, Henry Wayland		418.00	18810830	T16S R 38,39E	
Cooke, Henry Wayland		418.00	18810830	T11S R39,40E	
Caudle, Samuel G.	Contract 419	419.00	1881	1st Stnd Par N R8,9W	1881
Caudle, Samuel G.		419.00	1881	T1-5N R9W	
Caudle, Samuel G.	Special Instructions	419.20	1881	Examiner of surveys	1881

Surveyor	Contract	Sort	Date	Location	Year
Byars, William Henry "Henry" "Billy"	Contract 420 (with R. S. Dickerson as Compassman for one township)	420.00	1881	T32,33S R7W (T33S R7W by Richmond Dickerson as compassman)	1881
Byars, William Henry "Henry" "Billy"		420.00	1881	T32S R6W	
Dickerson Richmond S.	Contract 420 (as Compassman for W. H. Byars for one township)	420.00	1881	T33S R7W	1881
Judkins, Thomas Cyphert "Cy"	Contract 421	421.00	1881	T12,13S R9E	1881
Judkins, Thomas Cyphert "Cy"		421.00	1881	T13S R9E	
Cooke, Henry Wayland	Contract 422	422.00	18811015	T16S R36E	1881
Warner, James A.	Contract 423	423.00	18811001	T12S R11W	1881
Mercer, George	Contract 424 (with Victor Hurt as compassman)	424.00	1881	T10S R5W (By Victor Hurt as compassman) (survey not done until 1883)	1881
Henderson, Ewing King "King"	Contract 425	425.00	1881	T2N R7E, island in Columbia	1881
Smith, Lewis D.	Contract 426	426.00	18811202	T18S R9,10W (USDS Laban Wheeler, who had just surveyed the exteriors of T18S R8W, was the Notary for both the prelim. and final oaths)	1881
Cooke, Henry Wayland	Contract 427	427.00	18811015	T17S R27,28E	1881
Cooke, Henry Wayland		427.00	18811015	T14S R37,43,44E	
Gradon, Herman David	Contract 428	428.00	1881	T11S R44,45E	1881
Gradon, Herman David		428.00	1881	T12,13S R43.44.45E	
Gradon, Herman David		428.00	1881	T14S R45E	
Lackland, Samuel Watkins	Contract 429	429.00	18820105	T40,41S R3,4W (did not close on State line as required, showed ties fraudulently)	1882
Pershin, George S.	Contract 430	430.00	1882	T3S R32E	1882
Pershin, George S.		430.00	1882	T4S R30E	
Pershin, George S.		430.00	1882	T5S R33E	
Byars, William Henry "Henry" "Billy"	Contract 431 (with R. S. Dickerson as compassman)	431.00	1882	T33S R6W	1882
Campbell, Frank W.	Contract 432	432.00	1882	T6,7S R3E	1882
Dobbins, Joseph	Contract 433	433.00	18820404	T7N R7W	1882
Grace, George W.	Contract 434 (as compassman for John Meldrum)	434.00	1882	T22,23,24,25,26,27S R18E	1882
Grace, George W.		434.00	1882	T22,23,24,25S R17E	
Meldrum, John William III "Jack"	Contract 434 (with George W. Grace as compassman)	434.00	1882	T22,23,24,25,26,27S R18E	1882

Surveyor	Contract	Sort	Date	Location	Year
Meldrum, John William III "Jack"		434.00	1882	T22,23,24,25S R17E	
Rowland, William L.	Contract 435 (as compassman for William P. Wright)	435.00	18820415	T29S R12W (by William L. Rowland as compassman)	1882
Rowland, William L.		435.00	18820415	T31,39S R14W (by William L. Rowland as compassman)	
Wright, William P.	Contract 435 (by William L. Rowland compassman)	435.00	18820415	T29S R12W (by William L. Rowland as compassman)	1882
Wright, William P.		435.00	18820415	T31,39S R14W (by William L. Rowland as compassman)	
Hays, Robert Ross "Bob"	Contract 436 (as compassman for Henry Meldrum)	436.00	1882	T1,2,3S R8W (by Robert R. Hays as compassman, ex T3S R8W not surv this Contract) (T3S R8W not surv)	1882
Hays, Robert Ross "Bob"		436.00	1882	T12S R2E (by Robert R. Hays as compassman)	
Hays, Robert Ross "Bob"		436.00	1882	T2S R7E (by Robert R. Hays as compassman)	
Hays, Robert Ross "Bob"		436.00	1882	T1,2S R11E (by Robert R. Hays as compassman)	
Hays, Robert Ross "Bob"		436.00	1882	T1N R11,12E (by Robert R. Hays as compassman)	
Meldrum, James Henry "Henry"	Contract 436 (by Robert R. Hays as compassman)	436.00	1882	T1,2,3S R8W (by Robert R. Hays as compassman, ex T3S R8W not surv this Contract)	1882
Meldrum, James Henry "Henry"		436.00	1882	T12S R2E (by Robert R. Hays as compassman)	
Meldrum, James Henry "Henry"		436.00	1882	T2S R7E (by Robert R. Hays as compassman)	
Meldrum, James Henry "Henry"		436.00	1882	T1,2S R11E (by Robert R. Hays as compassman)	
Meldrum, James Henry "Henry"		436.00	1882	T1N R11,12E (by Robert R. Hays as compassman)	
Campbell, Frank W.	Contract 437 (as compassman for Rufus S. Moore for portions)	437.00	18820703	T3,4,5N R39E	1882
Moore Rufus Scudder	Contract 437 (reissued from Jacob Cooper to Rufus Moore with many exclusions and substitutions) (with portions by Frank Campbell as compassman)	437.00	18820703	Base line East from present terminus to State line	1882
Moore Rufus Scudder		437.00	18820703	1st Stnd Par S R34-36E (surv by Cooper)	
Moore Rufus Scudder		437.00	18820703	1st Stnd Par N R39E to State line (surv by Moore)	

Surveyor	Contract	Sort	Date	Location	Year
Moore Rufus Scudder		437.00	18820703	Auxiliary Meridian between R44 & 45E from 1N North to State Line (surv by	
Moore Rufus Scudder		437.00	18820703	T4,5S R35,36,37E	
Moore Rufus Scudder		437.00	18820703	T2,3S R35E (surv by Cooper)	
Moore Rufus Scudder		437.00	18820703	T1S,1N R36,37E (surv by Cooper)	
Moore Rufus Scudder		437.00	18820703	T2N R37,38EE (surv by Cooper)	
Moore Rufus Scudder		437.00	18820703	T3,4,5N R39E (subdv surv by Moore, est surv by Moore with Frank Campbell as compassman)	
Moore Rufus Scudder		437.00	18820703	T2,3,4N R44,45E (surv by Moore)	
Moore Rufus Scudder		437.00	18820703	T1N R36E (surv by Cooper)	
Moore Rufus Scudder		437.00	18820703	T5N R38E (not surv this Contract)	
Currin, James Knox Polk	Contract 438	438.00	1882	T23S R3W	1882
Currin, James Knox Polk		438.00	1882	T20S R1W	
Currin, James Knox Polk		438.00	1882	T21,22S R2W	
Henderson, Ewing King "King"	Contract 439 (with Henry F, McClure as compassman for portions)	439.00	1882	T25S R38E	1882
Henderson, Ewing King "King"		439.00	1882	T30S R36E (by Henry F. McClure as compassman)	
Henderson, Ewing King "King"		439.00	1882	T31S R35E (by Henry F. McClure as compassman)	
Henderson, Ewing King "King"		439.00	1882	T32S R34E (by Henry F. McClure as compassman)	
Henderson, Ewing King "King"		439.00	1882	T35S R45E	
Henderson, Ewing King "King"		439.00	1882	T33,34,35S R41,46E (T24S R46E by Henry F. McClure as compassman)	
McClure, Henry Franklin	Contract 439 (as compassman for Ewing K. Henderson for portions)	439.00	1882	T25S R38E	1882
McClure, Henry Franklin		439.00	1882	T30S R36E (by Henry F. McClure as compassman)	
McClure, Henry Franklin		439.00	1882	T31S R35E (by Henry F. McClure as compassman)	
McClure, Henry Franklin		439.00	1882	T32S R34E (by Henry F. McClure as compassman)	
McClure, Henry Franklin		439.00	1882	T35S R45E	
McClure, Henry Franklin		439.00	1882	T33,34,35S R41,46E (T34S R46E by Henry F. McClure as compassman)	
Henderson, Ewing King "King"	Contract 440 (cancelled)	440.00	1882	T14,15S R8W	1882

Surveyor	Contract	Sort	Date	Location	Year
Henderson, George	Contract 440 (exam by George Mercer in 1885) (cancelled)	440.00	18820505	T14,15S R8,9,10W	1882
Mercer, George	Special Instructions	440.10	18850620	exam of George Henderson Contract 440	1885
Judkins, Thomas Cyphert "Cy"	Contract 441	441.00	18820515	T28,29S R44E	1882
Judkins, Thomas Cyphert "Cy"		441.00	18820515	T30S R42E	
Judkins, Thomas Cyphert "Cy"		441.00	18820515	unknown, but nearby	
Rowland, William L.	Contract 442 (as compassman for William P. Wright)	442.00	18820516	T2,3,5S R10W (by William L. Rowland as compassman)	1882
Rowland, William L.		442.00	18820516	T3,5,31S R11W (by William L. Rowland as compassman)	
Rowland, William L.		442.00	18820516	T30S R13W (by William L. Rowland as compassman)	
Rowland, William L.		442.00	18820516	T31S R11W (by William L. Rowland as compassman)	
Wright, William P.	Contract 442 (by William L. Rowland as compassman)	442.00	18820516	T2,3,5S R10W (by William L. Rowland as compassman)	1882
Wright, William P.		442.00	18820516	T3,5,31S R11W (by William L. Rowland as compassman)	
Wright, William P.		442.00	18820516	T30S R13W (by William L. Rowland as compassman)	
Barr, William Boise Sr.	Contract 443 (portions by Horace A. Eaton as compassman)	443.00	1882	T7,10S R45,46E (T7S R45,46E by H. A. Eaton as compassman)	1882
Barr, William Boise Sr.		443.00	1882	T5S R40E (by H. A. Eaton as compassman)	
Barr, William Boise Sr.		443.00	1882	T7S R41E (not surv this Contract)	
Barr, William Boise Sr.		443.00	1882	T6S R42E (by H. A. Eaton as compassman)	
Barr, William Boise Sr.		443.00	1882	T8S R47E	
Eaton, Horace Allen	Contract 443 (as compassman for William B. Barr)	443.00	1882	T7,10S R45,46E (T7S R45,46E by H. A. Eaton as compassman)	1882
Eaton, Horace Allen		443.00	1882	T5S R40E (by H. A. Eaton as compassman)	
Eaton, Horace Allen		443.00	1882	T7S R41E (not surv this Contract)	
Eaton, Horace Allen		443.00	1882	T6S R42E (by H. A. Eaton as compassman)	
Eaton, Horace Allen		443.00	1882	T8S R47E	
Perkins, Henry Clay "Clay"	Contract 444	444.00	1882	T20-23S R7,8E	1882
Perkins, Henry Clay "Clay"		444.00	1882	T22S R9E	
Gradon, William Richard "Willie"	Contract 445	445.00	1882	T5S R37E	1882

Surveyor	Contract	Sort	Date	Location	Year
Gradon, William Richard "Willie"		445.00	1882	T7S R38E	
Gradon, William Richard "Willie"		445.00	1882	T12,13S R32E	
Coad, Chester Gilbert		446.00	18820608	T16S R9W (by Chester C. Coad as compassman)	
Coad, Chester Gilbert		446.00	18820608	T29S R11W	
Coad, Chester Gilbert		446.00	18820608	T30S R12W	
Coad, Chester Gilbert	Contract 446 (as compassman for William P. Wright)	446.00	18820608	T17S R10W (by Chester C. Coad as compassman)	1882
Wright, William P.	Contract 446 (by Chester C. Coad as compassman for portions)	446.00	18820608	T17S R10W (by Chester C. Coad as compassman)	1882
Wright, William P.		446.00	18820608	T16S R9W (by Chester C. Coad as compassman)	
Wright, William P.		446.00	18820608	T29S R11W	
Wright, William P.		446.00	18820608	T30S R12W	
Rumsey, James Llewellyn	Contract 447	447.00	18820609	T4,5S R9,10E	1882
Rumsey, James Llewellyn		447.00	18820609	T6S R9,11,12,13,14E	
Byars, William Henry "Henry" "Billy"	Contract 448 (with R. S. Dickerson as compassman)	448.00	1882	T31S R6,7W	1882
Fullerton, Mark Aranaugh	Contract 449	449.00	1882	T2N R41-45E	1882
Fullerton, Mark Aranaugh		449.00	1882	T3N R44-47E	
Meldrum, James Henry "Henry"	Contract 450	450.00	1882	T1,2S R37,40E	1882
Meldrum, James Henry "Henry"		450.00	1882	T1N R41E	
Moore Rufus Scudder	Contract 451	451.00	18820612	T3S R33E	1882
Moore Rufus Scudder		451.00	18820612	T3,4,5S R34E	
Moore Rufus Scudder		451.00	18820612	T1,2,3,4,5S R35E	
Gradon, Herman David	Contract 452	452.00	1882	T1,2N R36E	1882
Gradon, Herman David		452.00	1882	T1N R37E	
Gradon, Herman David		452.00	1882	T1,4,5S R37E	
Gradon, Herman David		452.00	1882	T4S R37E	
Gradon, Herman David		452.00	1882	T2S R38E	
Grace, George W.	Contract 453 (as compassman for John Meldrum)	453.00	18820620	T26S R17E	1882
Grace, George W.		453.00	18820620	T23,24,25S R16E	
Meldrum, John William III "Jack"	Contract 453 (with George W. Grace as compassman)	453.00	18820620	T26S R17E	1882
Meldrum, John William III "Jack"		453.00	18820620	T23,24,25S R16E	
Flint, Samuel Collins "Collie"	Contract 454	454.00	1882	T26,27S R3W	1882

Surveyor	Contract	Sort	Date	Location	Year
Moore Rufus Scudder	Contract 455 (as compassman for William M. Turner for one township)	455.00	18820717	T36,37S R2E	1882
Moore Rufus Scudder		455.00	18820717	T37,40S R3E (T37S R3E by Rufus Moore as compassman)	
Moore Rufus Scudder		455.00	18820717	T38S R18E	
Moore Rufus Scudder		455.00	18820717	T37S R19E	
Turner, William Mclean	Contract 455 with Rufus S. Moore as compassman for one township)	455.00	18820717	T36,37S R2E	1882
Turner, William Mclean		455.00	18820717	T37,40S R3E (T37S R3E by Rufus Moore as compassman)	
Turner, William Mclean		455.00	18820717	T38S R18E	
Turner, William Mclean		455.00	18820717	T37S R19E	
Byars, William Henry "Henry" "Billy"	Contract 456 (with R. S. Dickerson as compassman)	456.00	1882	T30S R7,8W	1882
Dickerson Richmond S.	Contract 456 (as compassman for William H. Bvars)	456.00	1882	T30S R7,8W	1882
Grace, George W.	Contract 457 (as compassman for John Meldrum)	457.00	1882	T23S R17,18E	1882
Grace, George W.		457.00	1882	T26S R20E	
Grace, George W.		457.00	1882	T27S R12,13,20E	
Grace, George W.		457.00	1882	T27,28S R17E	
Meldrum, John William III "Jack"	Contract 457 (with George W. Grace as compassman)	457.00	1882	T23S R17,18E	1882
Meldrum, John William III "Jack"		457.00	1882	T26S R20E	
Meldrum, John William III "Jack"		457.00	1882	T27S R12,13,20E	
Meldrum, John William III "Jack"		457.00	1882	T27,28S R17E	
Lackland, Samuel Watkins	Contract 458	458.00	18820725	T18,19S R7,8E	1882
Lackland, Samuel Watkins		458.00	18820725	T16,17,18,19S R9E	
Flint, Samuel Collins "Collie"	Contract 459	459.00	1882	T28S R2,3W	1882
Flint, Samuel Collins "Collie"		459.00	1882	T27S R2,3W	
Flint, Samuel Collins "Collie"		459.00	1882	6th Stnd Par S	
Judkins, Thomas Cyphert "Cy"	Contract 460	460.00	1882	T27S R45E	1882
Judkins, Thomas Cyphert "Cy"		460.00	1882	T30S R41E	
McQuinn, John Anderson	Contract 461	461.00	1882	T2S R15E (not surv this Contract)	1882

Surveyor	Contract	Sort	Date	Location	Year
McQuinn, John Anderson		461.00	1882	T2S R11E (not surv this Contract)	
McQuinn, John Anderson		461.00	1882	T1N R20E (not surv this Contract)	
McQuinn, John Anderson		461.00	1882	T2N R12E (not surv this Contract)	
Leigh, Reuben Russell		462.00	18820411	T18S R31E	
Leigh, Reuben Russell	Contract 462	462.00	18830411	T12,15,17,18S R39E	1883
Grace, George W.	Contract 463 (as compassman for John Meldrum)	463.00	18820829	Special Stnd Par from SE cor T27S R25E East to R26-30E	1882
Grace, George W.		463.00	18820829	Range lines between R26&27, 27&28, 28&29, T24SW R18	
Meldrum, John William III "Jack"		463.00	18820809	Range lines between R26&27, 27&28, 28&29, T24SW R18	
Meldrum, John William III "Jack"	Contract 463 (with George W. Grace as compassman)	463.00	18820809	Special Stnd Par from SE cor T27S R25E East to R26-30E	1882
Henderson, Ewing King "King"	Contract 464	464.00	18820805	T26,27S R38E	1882
Henderson, Ewing King "King"		464.00	18820805	T25,26S R39E	
Rumsey, James Llewellyn	Contract 465	465.00	18830405	T31S R23,24,25,26E	1883
Rumsey, James Llewellyn		465.00	18830405	T32S R24,25,26E	
Rumsey, James Llewellyn		465.00	18830405	T33,34S R25,26E	
Collier, George	Contract 466 (as compassman for John A. McQuinn)	466.00	18830405	T23,24,25,26S R2W exteriors (by George Collier as compassman)	1883
Collier, George		466.00	18830405	T24,25S R3W (not surv this Contract)	
Collier, George		466.00	18830405	T23S R6W (by George Collier as compassman)	
Collier, George	Contract 466 (as compassman for John A. McQuinn)	466.00	18830405	T23,24,25,26S R2W exteriors (by George Collier as compassman)	1883
Collier, George		466.00	18830405	T24,25S R3W (not surv this Contract)	
Collier, George		466.00	18830405	T23S R6W (by George Collier as compassman)	
McQuinn, John Anderson	Contract 466 (with George Collier as compassman)	466.00	18830405	T23,24,25,26S R2W exteriors (by George Collier as compassman)	1883
McQuinn, John Anderson		466.00	18830405	T24,25S R3W (not surv this Contract)	
McQuinn, John Anderson		466.00	18830405	T23S R6W (by George Collier as compassman)	
Wheeler, Laban Homer	Contract 467	467.00	1883	T24,25S R3W	1883
Wheeler, Laban Homer		467.00	1883	T20,21S R7W	

Surveyor	Contract	Sort	Date	Location	Year
Campbell, Frank W.	Contract 468	468.00	1883	Range Lines between R33&34E and R34&35E from T9,10S to 6,7S	1883
Campbell, Frank W.		468.00	1883	T5S R29,30E	
Campbell, Frank W.		468.00	1883	T6S R32-34E	
Campbell, Frank W.		468.00	1883	T1S R38E	
Campbell, Frank W.		468.00	1883	T2,4N R38E	
Campbell, Frank W.		468.00	1883	T1,2N R48E	
		469.00	18830413	T14S R7,11W (T14S R7W not surv, T14S R11W by Victor Hurt as compassman)	
Hurt, Orlando Victor "Victor"	Contract 469 (as compassman for George Mercer for portions)	469.00	18830413	T13-16S R6W (13S R6W by Victor Hurt as compassman)	1883
Mercer, George	Contract 469 (with portions by Victor Hurt as compassman)	469.00	18830413	T13-16S R6W (13S R6W by Victor Hurt as compassman)	1883
Mercer, George		469.00	18830413	T14S R7,11W (T14S R7W not surv, T14S R11W by Victor Hurt as compassman)	
Cooke, Henry Wayland	Contract 470	470.00	18830414	3rd Stnd Par S R32,33,34,35,35.5E	1883
Cooke, Henry Wayland		470.00	18830414	4th Stnd Par S R30-33E, 33.5E	
Cooke, Henry Wayland		470.00	18830414	Auxiliary Meridian between T16S R33,34.35E	
Cooke, Henry Wayland		470.00	18830414	Auxiliary Meridian between T17,18,19,20S R33.5,34E	
Cooke, Henry Wayland		470.00	18830414	Auxiliary Meridian between T21-24S R32.5,33E	
Cooke, Henry Wayland		470.00	18830414	T20S R30,31,32E ext	
Cooke, Henry Wayland		470.00	18830414	T19S R31,32E ext	
Cooke, Henry Wayland		470.00	18830414	T16,16,18S R32E	
Hall, John F.		471.00	1883	T23,28S R13W (T28S R13W by John F. Hall as compassman, T23S R13W by Simon B. Cathcart as compassman)	
Hall, John F.		471.00	1883	T29S R14W (by John F. Hall as compassman)	
Hall, John Franklin	Contract 471 (as compassman for William Hall for portions)	471.00	1883	T23,25S R11,12W (by Simon B. Cathcart as compassman)	1883
Hall, William	Contract 471 (with Simon B. Cathcart and John F. Hall as compassmen for portions)	471.00	1883	T23,25S R11,12W (by Simon B. Cathcart as compassman)	1883

Surveyor	Contract	Sort	Date	Location	Year
Hall, William		471.00	1883	T23,28S R13W (T28S R13W by John F. Hall as compassman, T23S R13W by Simon B. Cathcart as compassman)	
Hall, William		471.00	1883	T29S R14W (by John F. Hall as compassman)	
Cathcart, Simon Bolivar	Contract 471 (as compassman for William Hall for portions)	471.00	18830426	T23,25S R11,12W (by Simon B. Cathcart as compassman)	1883
Cathcart, Simon Bolivar		471.00	18830426	T23,28S R13W (T28S R13W by John F. Hall as compassman, T23S R13W by Simon B. Cathcart as compassman)	
Cathcart, Simon Bolivar		471.00	18830426	T29S R14W (by John F. Hall as compassman)	
Cathcart, Simon Bolivar	Contract 471 (as compassman for William Hall for portions)	471.00	18830426	T23,25S R11,12W (by Simon B. Cathcart as compassman)	1883
Cathcart, Simon Bolivar		471.00	18830426	T23,28S R13W (T28S R13W by John F. Hall as compassman, T23S R13W by Simon B. Cathcart as compassman)	
Cathcart, Simon Bolivar		471.00	18830426	T29S R14W (by John F. Hall as compassman)	
Dobbins, Joseph	Contract 472 (by Samuel L. Lovell as compassman)	472.00	18830502	T7N R6W	1883
Lovell, Samuel L.	Contract 472 (as compassman for Joseph P. Dobbins)	472.00	18830502		1883
Flint, Samuel Collins "Collie"	Contract 473	473.00	1883	6th Stnd Par S	1883
Flint, Samuel Collins "Collie"		473.00	1883	T27S R4E	
Dickerson Richmond S.	Contract 474	474.00	1883	7th Stnd Par S R8-14W	1883
Dickerson Richmond S.		474.00	1883	T32S R8W	
Moore Rufus Scudder		475.00	1883	T32,39S R1W	
Moore Rufus Scudder		475.00	1883	T32,33S R1E	
Moore Rufus Scudder		475.00	1883	T33,34,36S R3E	
Moore Rufus Scudder		475.00	1883	T41S R6E	
Moore Rufus Scudder	Contract 475	475.00	18820612	T40S R1,2W	1883
Lackland, Samuel Watkins	Contract 476	476.00	18830518	T11S R9-12E	1883
Lackland, Samuel Watkins		476.00	18830518	T12,13S R11,12E	
Barr, William Boise Sr.	Contract 477 (by George Mealey as compassman)	477.00	1883	T13S R4E	1883

Surveyor	Contract	Sort	Date	Location	Year
Mealey, George Frank	Contract 477 (as compassman for William B. Barr)	477.00	18830602	T13S R4E	1883
Wright, William P.	Contract 478	478.00	18830702	T16S R12W	1883
Wright, William P.		478.00	18830702	T17S R11,12W	
Henderson, Ewing King	Contract 479	479.00	1883	T21,22S R30E	1883
"King"					
Henderson, Ewing King		479.00	1883	T21,22,23S R31,32E	
"King"					
Henderson, Ewing King		479.00	1883	T21,22,23,24S R32.5E	
"King"					
McClure, Henry Franklin	Contract 480	480.00	1883	T23S R28,29E	1883
McClure, Henry Franklin		480.00	1883	T21,22,23,24S R33E	
McClure, Henry Franklin		480.00	1883	T22-24S R34E	
McClure, Henry Franklin		480.00	1883	T24S R35,36E	
Barr, William Boise Sr.	Contract 481 (by George Mealey as compassman)	481.00	1883	T21S R37,38E (by George Mealey as compassman)	1883
Barr, William Boise Sr.		481.00	1883	T22,23,24S R37E (by George Mealey as compassman)	
Barr, William Boise Sr.		481.00	1883	T22,23,24S R38E (by George Mealey as compassman)	
Mealey, George Frank	Contract 481 (as compassman for William B. Barr)	481.00	18830711	T21S R3738E	1883
Mealey, George Frank		481.00	18830711	T22,23,24S R37,38E	
Wheeler, Laban Homer	Contract 482 (with a portion by Charles E. Hill as compassman)	482.00	1883	T1N R20E	1883
Wheeler, Laban Homer		482.00	1883	T2N R9,12E	
Wheeler, Laban Homer		482.00	1883	T1S R22E	
Wheeler, Laban Homer		482.00	1883	T2S R11,15E	
Wheeler, Laban Homer		482.00	1883	T19S R1E (by Charles E. Hill as compassman)	
Hill, Charles Emmett	Contract 482 (as compassman for Laban Wheeler for a portion)	482.00	18830713	T1N R20E	1883
Hill, Charles Emmett		482.00	18830713	T2N R9,12E	
Hill, Charles Emmett		482.00	18830713	T1S R22E	
Hill, Charles Emmett		482.00	18830713	T2S R11,15E	
Hill, Charles Emmett		482.00	18830713	T19S R1E (by Charles E. Hill as compassman)	
Pengra, William Burnham	Contract 483 (by Sidney S. Stearns as compassman)	483.00	18830726	T20S R2E (Sidney Stearns signed both the prelim oath and final oath as compassman, but had his name crossed out later on both)	1883
"Billy"					

Surveyor	Contract	Sort	Date	Location	Year
Stearns, Sidney Sumner "Sid"	Contract 483 (as compassman for William B. Pengra)	483.00	18830726	T20S R2E (signed both the prelim oath and final oath as compassman, but had his name crossed out later on both)	1883
Baumhoer, Herman	Clerk	483.20	18900805	Messenger in the Surveyor General's Office of William Byars and John A. Arnold from 1883-1894.	1883
Baumhoer, Herman	Clerk	483.20	18900805	Messenger in the Surveyor General's Office of William Byars and John A. Arnold from 1883-1894.	1883
Flint, Samuel Collins "Collie"	Contract 484	484.00	1883	T27S R6,6.5E	1883
Cathcart, Simon Bolivar	Contract 485 (as compassman for William Hall for portions))	485.00	1883	T29S R13W (by John F. Hall as compassman)	1883
Cathcart, Simon Bolivar		485.00	1883	T26S R11W (by Simon B. Cathcart as compassman)	
Hall, John F.	Contract 485 (as compassman for William Hall for portions)	485.00	1883	T29S R13W (by John F. Hall as compassman)	1883
Hall, John F.		485.00	1883	T26S R11W (by Simon B. Cathcart as compassman)	
Hall, William	Contract 485 (with Simon B. Cathcart and John F. Hall as compassmen)	485.00	1883	T29S R13W (by John F. Hall as compassman)	1883
Hall, William		485.00	1883	T26S R11W (by Simon B. Cathcart as compassman)	
Coad, Chester Gilbert	Contract 486 (as compassman for William P. Wright)	486.00	18830801	T20,21S R8W exteriors (by Chester C. Coad as compassman)	1883
Wright, William P.	Contract 486 (by Chester C. Coad as compassman)	486.00	18830801	T20,21S R8W exteriors (by Chester C. Coad as compassman)	1883
Zahner, Peter	Special Instructions	486.20	1883	Survey of 640 acres in the Umatilla Reservation adjacent to Pendleton, Oregon into a subdivision of lots.	1883
Rumsey, James Llewellyn	Contract 487	487.00	18830802	T29,30S R22,23,24E	1883
White, Kate A. Neilson	Clerk	487.20	1883	Copyist in the Surveyor General's Office of James C. Tolman in 1883.	1883
Donegan, Margaret Mary "Maggie"	Clerk	487.20	1883	Copyist in the Surveyor General's Office of James C. Tolman in 1883	1883
Hillman, Jane A. Thompson "Jenny"	Clerk	487.20	1883	Copyist in the Surveyor General's Office of James C. Tolman from at least 1883-1885	1883

Surveyor	Contract	Sort	Date	Location	Year
Klippel, Ida Elizabeth	Clerk	487.20	1883	Copyist in the Surveyor General's Office of James C. Tolman from at least 1883-85	1883
Miller, Edwin Silius	Clerk	487.20	1883	Clerk in the Surveyor General's Office of James C. Tolman in 1883	1883
Murray, Lillie Cora	Clerk	487.20	1883	Copyist in the Surveyor General's Office of James C. Tolman in 1883.	1883
Odeneal, Arthur Johnson	Clerk	487.20	1883	Transcribing Clerk in the Surveyor General's Office of James C. Tolman in 1883-85	1883
Scrafford, Eleanor J. Seaman	Clerk	487.20	1883	Copyist in the Surveyor General's Office of James C. Tolman in 1883-85	1883
Stowell, Janette McCalley	Clerk	487.20	1883	Copyist in the Surveyor General's Office of James C. Tolman in 1883	1883
White, Kate A. Neilson	Clerk	487.20	1883	Copyist in the Surveyor General's Office of James C. Tolman in 1883.	1883
Hendrie, Ella Murdock	Clerk	487.20	1885	Copyist in the Surveyor General's Office of James C. Tolman in 1885	1885
Blossom, Maria Louise "Louise"	Clerk	487.20	1883-85	Copyist in the Surveyor General's Office of James C. Tolman	1883
Cooke, Henry Wayland	Contract 488	488.00	18830811	T16-19S R33,33.5,34,35E	1883
Cooke, Henry Wayland	Special Instructions	488.20	18831204	T5,6S R7W Resurvey East Bndy Grand Ronde Indian Reservation	1883
Leigh, Reuben Russell	Contract 489	489.00	1883	T11S R46E	1883
Leigh, Reuben Russell		489.00	1883	T19S R34E	
Leigh, Reuben Russell		489.00	1883	T18S R32E	
Leigh, Reuben Russell		489.00	1883	T17S R31E	
Meldrum, John William III "Jack"	Contract 490	490.00	1883	T35.5S R32,32.5E	1883
Howard, Charles James Sr. "CJ or Charley"	Contract 492	491.00	1883	T36S R4W	1883
Barr, William Boise Sr.	Contract 492	492.00	1883	T6-10S R35.5E	1883
Barr, William Boise Sr.		492.00	1883	T6-7S R36E	
Lovell, Samuel L.	Contract 493	493.00	1883	T6N R6W	1883
Lovell, Samuel L.		493.00	1883	T7N R7W	
Cooke, Henry Wayland	Contract 494	494.00	18840116	T18S R28,33,36E	1884
Cooke, Henry Wayland		494.00	18840116	T19S R31E	
Cooke, Henry Wayland		494.00	18840116	T16,17S R32E	
Cooke, Henry Wayland		494.00	18840116	T16,18,20S R33.5E	
Cooke, Henry Wayland		494.00	18840116	T16S R34E	
Gradon, Herman David	Contract 495	495.00	1884	T2,3,4S R18E	1884
Gradon, Herman David		495.00	1884	T1,2S R19E	
Moore Rufus Scudder	Contract 496	496.00	1884	T32S R3E	1884
Gradon, William Richard "Willie"	Contract 497	497.00	1884	T12S R27,28,29E	1884
Gradon, William Richard "Willie"		497.00	1884	T16S R35,41E	
Gradon, William Richard "Willie"		497.00	1884	T17S R33.5,34,35,36,38E	
Gradon, William Richard "Willie"		497.00	1884	T18S R35,38E	
Campbell, Frank W.	Contract 498	498.00	1884	T3,4N R39,42E	1884
Campbell, Frank W.		498.00	1884	T4N R43E	

Surveyor	Contract	Sort	Date	Location	Year
Gradon, Herman David	Contract 499	499.00	1884	T6,7,8,9S R35E	1884
Gradon, Herman David		499.00	1884	T7,8,9S R34E	
Gradon, Herman David		499.00	1884	T8S R32,33E	
Hays, Robert Ross "Bob"	Contract 500 (by Robert R. Hays as compassman)	500.00	1884	T1N R7,8,9W	1884
Hays, Robert Ross "Bob"		500.00	1884	T2N R9W	
Hays, Robert Ross "Bob"		500.00	1884	T3,4S R8W	
Hays, Robert Ross "Bob"		500.00	1884	T1,2S R9W	
Meldrum, James Henry "Henry"	Contract 500 (by Robert R. Hays as compassman)	500.00	1884	T1N R7,8,9W	1884
Meldrum, James Henry "Henry"		500.00	1884	T2N R9W	
Meldrum, James Henry "Henry"		500.00	1884	T3,4S R8W	
Meldrum, James Henry "Henry"		500.00	1884	T1,2S R9W	
Lackland, Samuel Watkins	Contract 501	501.00	18840505	T3S R7,8,9E	1884
Clark, Newton		502.00	18840513	T1N R9E	
Clark, Newton	Contract 502	502.00	18840513	T1S R10E	1884
Barr, William Boise Sr.	Contract 503 (by James A. Russell as compassman)	503.00	1884	T6S R44,45E (by James A. Russell as compassman)	1884
Moore Rufus Scudder	Contract 504 (with John W. Hamaker as compassman for portions)	504.00	1884	T32-35S R4E	1884
Moore Rufus Scudder		504.00	1884	T40S R10E (by John Hamaker as compassman)	
Moore Rufus Scudder		504.00	1884	T33S R2,3E (not surv this Contract)	
Moore Rufus Scudder		504.00	1884	T34S R3W	
Moore Rufus Scudder		504.00	1884	T39S R4,5W	
Moore Rufus Scudder		504.00	1884	T35S R7W	
Hill, Charles Emmett	Contract 505 (as compassman for Lewis D. Smith)	505.00	18840528	T17S R9W	1884
Smith, Lewis D.	Contract 505 (by Charles E. Hill as compassman)	505.00	18840528	T17S R9W	1884
Collier, Robert Haskell Orville	Contract 506	506.00	1884	T17S R2,3E	1884
Collier, Robert Haskell Orville		506.00	1884	T16S R4E	
Campbell, Frank W.	Contract 507	507.00	1884	T4S R28E	1884
Campbell, Frank W.		507.00	1884	T3N R48E	

Surveyor	Contract	Sort	Date	Location	Year
Campbell, Frank W.		507.00	1884	T4N R40,48,49E	
Perkins, Henry Clay "Clay"	Contract 508	508.00	1884	T19-22S R6E (no notes of this survey on record) (Exam by Henry Martin 1886)	1884
Perkins, Henry Clay "Clay"		508.00	1884	(Wash DC Notes -- Survey rejected, Comm to S. G. 5/29/1887, numerous letters.)	
Martin, Henry Bascom	Special Instructions	508.11	18860325	Exam of Contract 508 of Henry Perkins, (instr 3/25/1886, rep 9/3/1886)	1886
Huffer, John Henry Sr.	Contract 509	509.00	1884	8th Stnd Par S R8W	1884
Huffer, John Henry Sr.		509.00	1884	T34S R7W,exteriors	
Huffer, John Henry Sr.		509.00	1884	T34,35,36,37S R8W, exteriors	
Henderson, Ewing King "King"	Contract 510	510.00	1884	T27,28,29,30S R37E	1884
Henderson, Ewing King "King"		510.00	1884	T28,29,30S R38E	
Henderson, Ewing King "King"		510.00	1884	T29,30S R39E	
Henderson, Ewing King "King"		510.00	1884	T27,28,30S R40E	
Henderson, Ewing King "King"		510.00	1884	T25S R27E	
Henderson, Ewing King "King"		510.00	1884	T24S R28E	
Henderson, Ewing King "King"		510.00	1884	T25S R35E (not surv this Contract)	
Henderson, Ewing King "King"		510.00	1884	T27,28,29S R36E	
Gradon, William Richard "Willie"	Contract 511	511.00	1884	T21,22,23S R35,36E	1884
Cooke, Henry Wayland	Contract 512	512.00	1884	T15S R35.5,37,38E (Exam by Henry Martin in 1885)	1884
Cooke, Henry Wayland		512.00	1884	(Wash DC Notes -- Possible no field exam)	
Martin, Henry Bascom	Special Instructions	512.11	18850021	(exam of Contract 512 of H. J. Cooke (ins 11/21/85) (rep 4/17/86)	1885
Wright, William P.	Contract 513	513.00	18840825	T34S R14W (Exam by Henry Martin in 1885, rejected) (This Contract was not surveyed by Wright per the field notes)	1884
Wright, William P.		513.00	18840825	T35S R12,13,14,15W (not surv by Wright)	
Wright, William P.		513.00	18840825	T33S R15W (not surv by Wright)	
Wright, William P.		513.00	18860318	(Wash DC Notes -- Survey rejected, Comm to S. G. 5/29/1886. numerous letters. ("Surveys executed with reckless carelessness - willful neglect to erect and perpetuate corners & false notes made of same")	
Martin, Henry Bascom	Special Instructions	513.11	18851121	Exam of Contract 513 of William P. Wright (ins 11/21/85) (rep 3/18/85)	1885

Surveyor	Contract	Sort	Date	Location	Year
Applegate, Peter Skene Ogden	Contract 514 (as Compassman for William P. Wright)	514.00	18840827	T22,23S R4W	1892
Applegate, Peter Skene Ogden		514.00	18840827	T22S R5W	1892
Coad, Chester Gilbert	Contract 514 (as compassman for portions for William P. Wright))	514.00	18840827	T22,23S R4W (surv by Peter Applegate as compassman)	1884
Coad, Chester Gilbert		514.00	18840827	T21,22S R5W (T22S R5W surv by Peter Applegate) (T21 S R5W surv by Wright)	
Coad, Chester Gilbert		514.00	18840827	T21S R6,7W (T21S R6W surv by compassman Chester C. Coad, T21S R7W surv by Wright)	
Wright, William P.	Contract 514 (part by compassmen Peter S. O. Applegate and Chester C. Coad)	514.00	18840827	T22,23S R4W (surv by Peter Applegate as compassman)	1884
Wright, William P.		514.00	18840827	T21,22S R5W (T22S R5W surv by Peter Applegate) (T21 S R5W surv by Wright)	
Wright, William P.		514.00	18840827	T21S R6,7W (T21S R6W surv by compassman Chester C. Coad, T21S R7W surv by Wright)	
Clark, Newton	Contract 515	515.00	18840828	T1S R8E (ext)	1884
Clark, Newton		515.00	18840828	T1N R8E (ext)	
Barr, William Boise Sr.	Contract 516 (with Horace A. Eaton as compassman)	516.00	1884	T6,7S R40,41E (Exam by Henry Martin, portion rejected) (T7S R41E not surv this Contract because it was examined and rejected) (rest by H. A. Eaton as compassman)	1884
Barr, William Boise Sr.		516.00	1884	T9S R47E (not surveyed this Contract because it was examined and rejected)	
Eaton, Horace Allen	Contract 516 (as compassman for William Barr)	516.00	1884	T6,7S R40,41E (Exam by Henry Martin, portion rejected) (T7S R41E not surv this Contract because it was examined and rejected) (rest by H. A. Eaton as compassman)	1884
Eaton, Horace Allen		516.00	1884	T9S R47E (not surveyed this Contract because it was examined and rejected)	
Russell, James Allen	Contract 503 (as compassman for William Barr)	516.00	1884	T6S R44,45E (by James A. Russell as compassman)	1884

Surveyor	Contract	Sort	Date	Location	Year
Barr, William Boise Sr.		516.00	18860529	(Wash DC Notes -- Portion of Survey Rejected, Comm. To S. G. 5/29/1885, numerous letters.)	
Eaton, Horace Allen		516.00	18860529	(Wash DC Notes -- Portion of Survey rejected, Comm to S. G. 5/29/1886, numerous letters.)	
Martin, Henry Bascom	Special Instructions	516.11	18851121	Exam of Contract 516 of H. A. Eaton with J. A. Russell as compassman (ins 18851121) (rep 5/29/1886	1885
Gradon, Herman David	Contract 517	517.00	1884	T5,6N R43,44E	1884
Gradon, Herman David		517.00	1884	T1S R15,48E	
Gradon, Herman David		517.00	1884	T2S R16E	
Gradon, Herman David		517.00	1884	T7S R27E	
Gradon, Herman David		517.00	1884	T14S R28E	
Gradon, Herman David		517.00	1884	T3N R40E	
Cooke, Henry Wayland	Contract 518	518.00	1884	T21S R34,35,36E	1884
Cooke, Henry Wayland		518.00	1884	T22,23S R35,36E	
Gradon, William Richard	Contract 519	519.00	1884	T9S R28,33E	1884
"Willie"					
Gradon, William Richard		519.00	1884	T7S R33E	
"Willie"					
Gradon, William Richard		519.00	1884	T18S R34E	
"Willie"					
Gradon, William Richard		519.00	1884	T19S R35E	
"Willie"					
Gradon, William Richard		519.00	1884	T15S R35.5E	
"Willie"					
Meldrum, James Henry	Contract 520	520.00	1884	T24S R17E	1884
"Henry"					
Campbell, Frank W.	Contract 521	521.00	1884	T5N R43,44E (Exam by Henry Martin, ok)	1884
Campbell, Frank W.		521.00	1884	T6N R43,44E	
Campbell, Frank W.		521.00	1884	T7S R27,28E	
Martin, Henry Bascom	Special Instructions	521.11	18851121	Exam of Contact 521 of Frank Campbell (ins 18851121) (rep 5/29/86)	1885
Gradon, William Richard	Contract 522	522.00	1884	T14S R28,29E	1884
"Willie"					
Gradon, William Richard		522.00	1884	T1S R48E	
"Willie"					
Cooke, Henry Wayland	Contract 523	523.00	1884	T1S R16,18E (Exam by Henry Martin, ok)	1884
Cooke, Henry Wayland		523.00	1884	T20S R37E	
Cooke, Henry Wayland		523.00	1884	T19S R40E	
Martin, Henry Bascom	Special Instructions	523.11	18851121	(exam of Contract 523 of Henry Cooke (ins 18851121) (rep 12/26/85)	1885
Martin, Henry Bascom	Special Instructions	523.12	18850417	Second Exam of Contract 523 of Henry Cooke (rep 1/17/85 (86?))	1885
Gradon, Herman David	Contract 524	524.00	1884	T1S R15E (Exam by Henry Martin, ok)	1884
Gradon, Herman David		524.00	1884	T2S R16E	

Surveyor	Contract	Sort	Date	Location	Year
Martin, Henry Bascom	Special Instructions	524.11	18851121	Exam of Contract 524 of Herman Gradon (ins 11/21/85) (rep 12/26/85)	1885
Armstrong, Kate A. Neilson White	Clerk	524.20	1885	Copyist in the Surveyor General's Office of James C. Tolman in 1885	1885
Lackland, Samuel Watkins	Contract 525	525.00	18850414	T1N R8E (Exam by Henry Martin, ok)	1885
Lackland, Samuel Watkins		525.00	18850414	T1S R8E	
Martin, Henry Bascom	Special Instructions	525.11	18851121	Exam of Contract 525 of Samuel Lackland (ins 11/21/85) (rep 9/13/86)	1885
Patton, Francis R. "Frank"	Contract 526 (cancelled by new Commissioner)	526.00	1885	T17S R33E, cancelled by the Commissioner for Special Deposit reasons	1885
Patton, Francis R. "Frank"		526.00	1885	T13S R36E	
Patton, Francis R. "Frank"		526.00	1885	T21,22S R37E	
Patton, Francis R. "Frank"		526.00	1885	T21S R38E	
Patton, Francis R. "Frank"	Contract 526 (cancelled by new Commissioner)	526.00	1885	T17S R33E, cancelled by the Commissioner for Special Deposit reasons	1885
Hammond, Albert Ernest	Contract 526 (as compassman for Willard H. Wightman)	526.00	18860407	T26,27,28S R37E (Exam by Henry Martin, the Contract was temporarily suspended, and later approved after corrections)	1886
Wightman, Willard Humphrey	Contract 526 (by Albert E. Hammond as compassman)	526.00	18860407	T26S R37E (Exam by Henry Martin, Contract was temporarily suspended, and later approved after corrections)	1886
Wightman, Willard Humphrey		526.00	18860408	T28S R37-39E	
Wightman, Willard Humphrey		526.00	18860409	T27,28S R40E	
Hammond, Albert Ernest		526.00	18860410	(Wash DC Notes -- Temporarily suspended)	
Wightman, Willard Humphrey		526.00	18860410	(Wash DC Notes -- Temporarily suspended)	
Martin, Henry Bascom	Special Instructions	526.11	18870729	Exam of Contract 526 of W. H. Wrightman (ins 7/29/87) (rep 12/31/87)	1887
Hays, Robert Ross "Bob"	Contract 527 (cancelled by Commissioner with others because of Special Deposits)	527.00	1887	T2,3N R6,7W (Exam by Henry Martin in 1887) (diff. townships surv by A. E. Hammond in DC notes & Cooke in Cont. 528?)	1887
Hays, Robert Ross "Bob"		527.00	1887	T2,3,4,5,6N R8W (diff. townships surv by A. E. Hammond in DC notes & Cooke in Cont. 528?)	
Hays, Robert Ross "Bob"		527.00	1887	T4N R9W (diff. townships surv by A. E. Hammond in DC notes & Cooke in Cont. 528?)	

Surveyor	Contract	Sort	Date	Location	Year
Hammond, Albert Ernest	Contract 527	527.00	1886	T29,30S R37-40E (Exam by H. B. Martin, work well done all regards)	1886
Cooke, Henry Wayland	Special Instructions	527.10	18850202	T6S R7W (Exterior and 6 DLC's of Grand Ronde Indian Reservation)	1885
Fenton, Jefferson Davis	Special Instructions (with John McGuinn as compassman)	527.10	18850630	South , East and North boundaries of the Siletz Indian Reservation	1885
Martin, Henry Bascom	Special Instructions	527.11	18870729	Exam of Contract 527 of Robert Hayes (ins 7/29/87) (rep 11/14/87)	1887
Wright, William P.	Contract 528	528.00	1885	Not approved by Commissioner because of Special Deposits.	1885
Cooke, Henry Wayland	Contract 528	528.00	18860410	T17S R33E	1886
Cooke, Henry Wayland		528.00	18860410	T13S R36E	
Cooke, Henry Wayland		528.00	18860410	T21,22S R37E	
Cooke, Henry Wayland		528.00	18860410	T21S R28E (not surv this Contract)	
Martin, Henry Bascom	Special Instructions	528.11	18870729	Exam of Contract 528 of William Wright (ins 7/29/87) (rep 12/31/87)	1887
McQuinn, John Anderson	Special Instructions	528.19	18861217	T5S R9, 10,11,12E, North Boundary Warm Springs Indian Reservation	1886
McQuinn, John Anderson		528.19	18861217	T6S R12,13E	
McQuinn, John Anderson		528.19	18861217	1st Stnd Par R12,13E	
Currin, James Knox Polk	Special Instructions (with James E. Noland) (by Laban F. Wooley as compassman for portions)	528.20	1887	Umatilla Indian Reservation, boundary and townships (surv by both with Laban F. Wooley as compassman)	1887
Currin, James Knox Polk		528.20	1887	T 1,2,3N R34E topography (surv by both)	
Currin, James Knox Polk		528.20	1887	T1N R32E topography (surv by both)	
Currin, James Knox Polk		528.20	1887	T3N R35E topography (surv by both)	
Currin, James Knox Polk		528.20	1887	T1S R32-34E (surv by both with Laban F. Wooley as compassman)	
Currin, James Knox Polk		528.20	1887	T2S R33,35E (surv by both with Laban F. Wooley as compassman)	
Currin, James Knox Polk		528.20	1887	T1N R32-35E (surv by both with Laban F. Wooley as compassman)	
Noland, James Elias	Special Instructions (with James Currin) (with Laban F. Wooley as compassman for portions)	528.20	1887	Umatilla Indian Reservation, boundary and townships (surv by both with Laban F. Wooley as compassman)	1887
Noland, James Elias		528.20	1887	T 1,2,3N R34E topography (surv by both)	
Noland, James Elias		528.20	1887	T1N R32E topography (surv by both)	

Surveyor	Contract	Sort	Date	Location	Year
Noland, James Elias		528.20	1887	T3N R35E topography (surv by both)	
Noland, James Elias		528.20	1887	T1S R32-34E (surv by both with Laban F. Wooley as compassman)	
Noland, James Elias		528.20	1887	T2S R33,35E (surv by both with Laban F. Wooley as compassman)	
Noland, James Elias		528.20	1887	T1N R32-35E (surv by both with Laban F. Wooley as compassman)	
Wooley, Laban Franklin "Frank"	Special Instructions (as Compassman for James Currin and James Noland)	528.20	18870504	Umatilla Indian Reservation, boundary and townships (surv by both with Laban F. Wooley as compassman)	1887
Wooley, Laban Franklin "Frank"		528.20	18870504	T 1,2,3N R34E topography (surv by both)	
Wooley, Laban Franklin "Frank"		528.20	18870504	T1N R32E topography (surv by both)	
Wooley, Laban Franklin "Frank"		528.20	18870504	T3N R35E topography (surv by both)	
Wooley, Laban Franklin "Frank"		528.20	18870504	T1S R32-34E (surv by both with Laban F. Wooley as compassman)	
Wooley, Laban Franklin "Frank"		528.20	18870504	T2S R33,35E (surv by both with Laban F. Wooley as compassman)	
Wooley, Laban Franklin "Frank"		528.20	18870504	T1N R32-35E (surv by both with Laban F. Wooley as compassman)	
Wooley, Laban Franklin "Frank"		528.20	18870504	T2N R32-34E (surv by both with Laban F. Wooley as compassman)	
Collier, Robert Haskell Orville	Contract 529	529.00	18870503	unknown, cancelled by Commissioner for Special Deposit reasons	1885
		529.00	18870503	T35-40S R24,25E	
Neal, John Henry	Contract 529	529.00	18870503	T34S R24E Warner Lakes and meanders (exam by H. B. Martin in 1888)	1887
Martin, Henry Bascom	Special Instructions	529.11	18880707	Exam of Contract 529 of Robert Collier (ins 7/7/88) (rep 8/21/88)	1888
Campbell, Frank W.		530.00	18870504	In Warm Springs Indian Reservation	
Campbell, Frank W.	Contract 530 (with John McQuinn)	530.00	18870504	T6,7,8,9,10S R11,12,13E (T7,10S r13E was not surv this Contract) (TT7S R11,12, T8S R13E, and T10S R11 E were surv by Campbell, and the rest were by McQuinn)	1887
McQuinn, John Anderson	Contract 530 (with Frank Campbell)	530.00	18870504	T6,7,8,9,10S R11,12,13E (T7,11S R13E not surv this Contract, rest shared at random somewhat equally) (exam by Henry Martin 1888)	1887
McQuinn, John Anderson		530.00	18870504	In Warm Springs Indian Reservation (Exam by Henry Martin in 1888)	
Martin, Henry Bascom	Special Instructions	530.11	18880607	Exam of Contract 530 of John McQuinn (ins 6/7/88) (rep 7/14/88)	1888
Whitfield, Nathan Bryan	Clerk	530.20	1887	Clerk in the Surveyor General's Office of Douglas W. Taylor	1889

Surveyor	Contract	Sort	Date	Location	Year
Huffer, John Henry Sr.	Contract 531 (cancelled by Commissioner)	531.00	1887	Unknown	1885
Fenton, Jefferson Davis	Contract 531 (with Hundley Maloney)	531.00	1887	T5,6S R7,8W Grande Ronde Indian Reservation Boundary (T5S R7,8W by Maloney, T6S R7,8W by Fenton) (2 Exams by Henry Martin in 1888)	1887
Fenton, Jefferson Davis		531.00	1887	T5,6S R7,8W survey sections and 40 acre allotments	
Maloney, Hundley Sevier	Contract 531 (with Jefferson Fenton)	531.00	1887	T5,6S R7,8W Grande Ronde Indian Reservation Boundary (T5S R7,8W, T6S R7,8W by Fenton) (2 Exams by Henry Martin in 1888)	1887
Maloney, Hundley Sevier		531.00	1887	T5,6S R7,8W survey sections and 40 acre allotments (T5N R7,8W by Maloney, T6S R6.7.8 by Fenton)	
Martin, Henry Bascom	Special Instructions	531.11	18880607	First Exam of Contract 531 of Jefferson Fenton and Hundley Maloney (ins 6/7/88) (rep 10/8/88)	1888
Martin, Henry Bascom	Special Instructions	531.12	18880903	Second Exam of Contract 531 of Jefferson Fenton and Hundley Maloney (ins 9/3/88)	1888
Byars, William Henry "Henry" "Billy"	Contract 532 (cancelled by Commissioner)	532.00	1885	T22S R12W (reissued to William Thiel)	1885
Hays, Robert Ross "Bob"	Contract 532	532.00	18870715	T1S R11W (No exam)	1887
Hays, Robert Ross "Bob"	Special Instructions	532.00	18871025	T1S R11W (No exam)	1887
Neal, John Henry	Contract 533	533.00	1887	T24S R31,32E (exam by H. B. Martin in 1888)	1887
Neal, John Henry		533.00	1887	T25S R32.5E	
Martin, Henry Bascom	Special Instructions	533.11	18881006	Exam of Contract 533 of John Neal (ins 10/6/88) (rep 12/15/88)	1888
Kimbrell, John W.	Special Instructions	533.2	18880616	T1,2S R39R subdv	1888
Collins, Edward	Special Instructions from OIA	533.20	1888	Special Instructions for Indian Allotments at the Grand Ronde Reservation	1888
Minthorn, Henry John "John"	Special Instructions from OIA	533.20	1888	Special Instructions to begin Indian Allotments at Warm Springs Reservation	1888
Cathcart, Simon Bolivar	Special Instructions	533.20	18880206	Cape Arago Light House	1888
Cathcart, Simon Bolivar	Special Instructions	533.20	18880206	Cape Arago Light House	1888
Wilkes, Lincoln Ellsworth	Special Instructions	533.20	18880616	T2N R3W	1888
Kimbrell, John W.	Special Instructions	533.20	18880616	T1,2S R39R subdv	1888

Surveyor	Contract	Sort	Date	Location	Year
Thiel, William	Contract 534 (with Edward A. Hargraves as compassman for portions)	534.00	18890112	T22,23S R12W (T23S R13W not surv this Contract) (Exam by P. F. Bussey in 1890, ok)	1889
Thiel, William		534.00	18890112	T27S R11W (not surv this Contract)	
Bussey, Plumer F.	Special Instructions	534.11	18900221	Exam of Contract 534 of William Thiel, (ins 2/21/1890, rep 5/20/90)	1890
Thiel, William	Contract 535	535.00	18890215	T30S R4W (Exam by P. F. Bussey in 1890, ok)	1889
Thiel, William		535.00	18891215	T30S R4W, 13 DLC's	
Bussey, Plumer F.	Special Instructions	535.11	18900221	First exam of Contract 535 of William Theil (ins 2/21/90) (rep 5/30/90)	1890
Cathcart, Simon Bolivar	Contract 536	536.00	18890204	T26S R14W	1889
Foster, Charles Merrill	Special Instructions	536.20	18890216	T10S R40E Sec 30,31	1889
Currin, James Knox Polk	Contract 537	537.00	18890305	T1N R33,34E Umatilla Indian Reservation, boundary and allotments within diminished Reservation (Exam by B. P. Douglas in 1889)	1889
Currin, James Knox Polk		537.00	18890305	T2N R33,34,35E	
Currin, James Knox Polk		537.00	18890305	T1S R33E	
Douglas, Benjamin Pennybacker	Special Instructions	537.11	18890914	Made Exam of Contract 537 of Currin and Noland on the Warm Springs Reservation (report 9/14/1889) (corrections were required)	1889
Hamakar, John Wesley "Weslev"	Contract 538	538.00	18890313	T40,41S R19E Goose Lake (exam by P. F. Bussey in 1890)	1889
Hamakar, John Wesley "Weslev"		538.00	18890313	T39,40,41S R20E Goose Lake (T41S R20E not surv this Contract)	
Hamakar, John Wesley "Weslev"	Contract 538	538.00	18890313	T40,41S R19E Goose Lake (exam by P. F. Bussey in 1890)	1889
Hamakar, John Wesley "Weslev"		538.00	18900313	(Wash DC Notes -- Possible No examination, numerous letters)	
Bussey, Plumer F.	Special Instructions	538.11	18900221	First exam of Contract 538 of John Hamakar (ins 2/21/90)	1890
Hamakar, John Wesley "Weslev"	Special Instructions	538.20	18890408	T39S R10E	1889
Maloney, Hundley Sevier	Contract 539	539.00	1889	T5,6S R7,8W Grande Ronde Indian Reservation Boundary. Subdivisions, and 40 and 90 acre allotments	1889
Maloney, Hundley Sevier	Contract 539	539.00	1889	T5,6S R7,8W Grande Ronde Indian Reservation Boundary. Subdivisions, and 40 and 90 acre allotments	1889

Surveyor	Contract	Sort	Date	Location	Year
Unknown	Contract 540	540.00	1889	Unknown, no entry in annual report	1889
Todd, Andrew	Contract 541	541.00	18890525	T4N R6,7,8W (Exam by P. F. Bussey, 1889 survey rejected after exam was received by Commissioner, no notes on file)	
Todd, Andrew		541.00	18890525	T5,6N R6W	
Todd, Andrew		541.00	18900812	(Wash DC Notes -- Survey rejected, Comm. To S. G. 9/6/1890, numerous letters)	
Bussey, Plumer F.	Special Instructions	541.11	18900221	First exam of Contract 541 of Andrew Todd (ins 2/21/90) (rep 8/12/90)	1890
Bussey, Plumer F.	Special Instructions	541.12	18900502	Second exam of Contract 541 of Andrew Todd (ins 5/2/90)	1890
Wilbur, William Henry	Contract 542	542.00	18890529	T32S R14,15W (Contract examined and rejected for errors and lack of corrections)	1889
Harvey, Henry Arthur	Contract 543	543.00	18890531	T38,39,40,41S R12W (3 Exams by Archibald Carr in 1891)	1889
Harvey, Henry Arthur		543.00	18890531	T39S R13W	
Carr, Archibald	Special Instructions	543.11	18910205	Exam of Contract 543 of Henry A. Harvey. (ins 2/5/1891, rep 6/4/1891.	1891
Carr, Archibald	Special Instructions	543.12	18910220	Second Exam of Contract 543 of Henry A. Harvey. (ins 2/20/1891)	1891
Carr, Archibald	Special Instructions	543.13	18910423	Third Exam of Contract 543 of Henry A. Harvey. (ins 4/23/1891)	1891
Taylor, Alice Frances Carr Mrs.	Clerk	543.20	1889	Special Clerk in the Surveyor General's Office of Douglas W. Tavior.in 1889	1889
Fitzhugh, George	Contract 544	544.00	18890814	T31S R15W (Exam by Plummer Bussev in 1891)	1889
Collier, Charles Morse	Contract 545 (with Robert O. Collier)	545.00	18890815	T18S R1E (Surv by Robert Collier) (Exam by Plummer Bussev. 1890)	1889
Collier, Robert Haskell Orville	Contract 545 (with Charles M. Collier)	545.00	18890815	T18S R1E (surv by Robert) (Exam by Plummer Bussey, 1890)	1889
Bussey, Plumer F.	Special Instructions	545.11	18900221	First exam of Contract 545 of Charles M. Collier (ins 2/21/90) (rep 5/20/90)	1890
Collier, Robert Haskell Orville		546.00	18890131	(Wash DC Notes -- Numerous letters.)	
Collier, Charles Morse	Contract 546 (with Robert O. Collier)	546.00	18890816	T18,19S R11W (ext by Charles, subdv by Robert) (2 exams by William Odell 1890)	1889
Collier, Charles Morse		546.00	18890816	(Wash DC Notes -- Numerous letters.)	
Collier, Robert Haskell Orville	Contract 546 (with Charles M. Collier)	546.00	18890816	T18,19S R11W (ext by Charles, subdv by Robert) (2 exams by William Odell 1890)	1889

Surveyor	Contract	Sort	Date	Location	Year
Odell, William Holman	Special Instructions	546.11	18901120	Exam of Contract 546 of Charles and Robert Collier, (instr 11/20/1890, rep 1/31/1890)	1890
Odell, William Holman	Special Instructions	546.12	18901121	Exam of Contract 546 of Charles and Robert Collier, (instr 11/21/1890, rep 1/31/1890)	1891
Gesner, Alonzo "Lon"	Special Instructions	547.11	18900829	Exam of Contract 547 of William H. Byars, (ins 8/29/1890, rep 11/25/1890)	1890
Lovell, Samuel L.	Contract 548	548.00	18890826	T3,4N R9W (2 Exams by P. F. Bussey in 1890, survey rejected)	1889
Lovell, Samuel L.		548.00	18900816	Wash DC Notes - Survey rejected, Comm to S. G. 9/13/90	
Bussey, Plumer F.	Special Instructions	548.11	18900221	First exam of Contract 548 of Samuel L. Lovell (ins 2/21/90) (rep 8/16/90)	1890
Bussey, Plumer F.	Special Instructions	548.12	18900502	Second exam of Contract 548 of Samuel L. Lovell (ins 5/2/90)	1890
Walker, Levi Chamberlain	Contract 549	549.00	18890830	T6,8S R10W (exam by P. F. Bussey in 1890) (T8S R10W not surv this Contract)	1889
Walker, Levi Chamberlain		549.00	18890830	T7,10S R11W (T10S R11W not surv this Contract)	
Walker, Levi Chamberlain	Contract 549	549.00	18890830	T6,8S R10W (exam by P. F. Bussey in 1890) (T8S R10W not surv this Contract)	1889
Walker, Levi Chamberlain		549.00	18890830	T7,10S R11W (T10S R11W not surv this Contract)	
Bussey, Plumer F.	Special Instructions	549.11	18900221	First Exam Contract 549 of Levi Walker (ins 2/21/90) (rep 6/23/90)	1890
Buttolph, Albert Russell	Contract 550	550.00	18891216	T19S R12W (Exam by William Odell 1890)	1889
Buttolph, Albert Russell		550.00	18910131	Wash DC Notes, -- numerous letters.)	
Odell, William Holman	Special Instructions	550.11	18901120	Exam of Contract 550 of Albert Buttolph (ins11/20/90) (rep 1/31/91)	1890
Arnold, John Calvin	Contract 551 (with George E. Waggoner as compassman)	551.00	18900319	T2S R32E (Exam by John W. Kimbrell)	1890
Arnold, John Calvin		551.00	18900319	T1,2S R33E (Exam by John W. Kimbrell)	
Waggoner, George E.	Contract 551 (as compassman for John C. Arnold for portions)	551.00	18900319	T2S R32E (Exam by John W. Kimbrell)	1890
Waggoner, George E.		551.00	18900319	T1,2S R33E	
Oliver, Charles E.	Clerk	551.20	1889	Special Clerk in the Surveyor General's Office of Douglas W. Taylor	1889
Stowell, George	Chief Clerk	551.20	1889	Chief Clerk in the Surveyor General's Office of Douglas W. Taylor in 1889	1889

Surveyor	Contract	Sort	Date	Location	Year
Gradon, William Richard "Willie"	Special Instructions	551.30	18890522	T22S R32.5E survey lines over Camp Harney Military Reservation for \$20 worth of work.	1889
Wilson, Albert Peter "Peter"	Contract 552	552.00	18900605	T1,2,3,S R10W (Exam by Archibald Carr in 1891)	1890
Wilson, Albert Peter "Peter"		552.00	18900605	T2,3S R11W	
Wilson, Albert Peter "Peter"		552.00	18910707	Wash DC Notes, -- unable to read some notations)	
Carr, Archibald	Special Instructions	552.11	18910423	Exam of Contract 552 of Alfred Wilson (ins 4/23/1891) (rep 7/7/01)	1891
Byars, William Henry "Henry" "Billy"	Surveyor General	552.20	18900612	Appointed June 12, 1890, replaced August 4, 1894	1890
Withycombe, John W., Sr.	Clerk	552.20	18900612	Draftsman in the Surveyor General's Office of William Byars and John C. Arnold in 1890-95	1895
Meldrum, James Henry "Henry"	Contract 553	553.00	18900614	T4S R5,6E (Exam by William Odell 1890)	1890
Meldrum, James Henry "Henry"		553.00	18910123	(Wash DC Notes, -- Numerous letters)	
Odell, William Holman	Special Instructions	553.11	18901120	Exam of Contract 553 of Henry Meldrum (ins 11/20/90) (rep 1/23/91)	1890
Canfield, Rolla J.	Contract 554	554.00	18900624	T35S R14W (Exam by Archibald Carr in 1891)	1890
Carr, Archibald	Special Instructions	554.11	18910423	Exam of Contract 554 of Rolla Canfield (ins 4/23/1891) (rep 6/9/91)	1891
Wilson, Albert Peter "Peter"	Contract 555	555.00	18900625	T6S R11,10W (Exam by Archibald Carr)	1890
Carr, Archibald	Special Instructions	555.11	18910423	Exam of Contract 555 of Albert P. Wilson (ins 4/23/1891) (rep 7/11/91)	1891
Collier, Charles Morse	Contract 556	556.00	18900628	T20S R2W (Exam by Archibald Carr in 1891)	1890
Carr, Archibald	Special Instructions	556.11	18910423	Exam of Contract 556 of Charles M. Collier (ins 4/23/1891) (rep 7/22/91)	1891
Gesner, Alonzo "Lon"	Contract 557	557.00	1890	T14,15S R8,9,10W (exam by James DeWitt 1891, Rufus Moore 1892, John Lewis 1893) (notes of John Lewis exam in BLM field notes)	1890
Gesner, Alonzo "Lon"		557.00	1890	Washington D. C. Notes -- Numerous letters	
DeWitt, James Robinson, Jr.	Special Instructions	557.11	18911121	Exam of Contract 557 of Alonzo Gesner. (instr 11/21/91)	1891
Moore Rufus Scudder	Special Instructions	557.12	18920712	Second Exam of Contract 557 of Alonzo Gesner. (rep 7/12/1892)	
Lewis, John Colby C.	Special Instructions	557.13	18920815	Third Exam of Contract 557 of Alonzo Gesner. (ins 8/15/1892, rep 4/26/1893) (notes of exam in BLM field notes)	1892

Surveyor	Contract	Sort	Date	Location	Year
Lewis, John Colby C.	Special Instructions	557.13	18920815	Third Exam of Contract 557 of Alonzo Gesner, (ins 8/15/1892, rep 4/26/1893) (notes of exam in BLM field notes)	1892
Maloney, Hundley Sevier	Special Instructions	557.20	18901105	T6S R7W, Allotments for the Office of Indian Affairs	1890
Maloney, Hundley Sevier	Special Instructions	557.20	18901105	T6S R7W, Allotments for the Office of Indian Affairs	1890
Culver, William James "Jimmie"		558.00	18901114	T6N R7W (exam by James DeWitt 1891)	
Culver, William James "Jimmie"		558.00	18901114	Washington D. C. Notes -- Numerous letters	
Culver, William James "Jimmie"	Contract 558	558.00	18901114	T5N R8,10W	1890
DeWitt, James Robinson, Jr.	Special Instructions	558.11	18911028	Exam Of Contract 558 of James W. Culver (ins 10/28/1891) (authorization revoked)	1891
Cathcart, Simon Bolivar	Contract 559	559.00	18901115	T22,23S R12W (exam by James DeWitt 1891, and Alonzo Gesner 1891)	1890
Cathcart, Simon Bolivar		559.00	18901115	T27S R11W	
DeWitt, James Robinson, Jr.	Special Instructions	559.11	18911028	Exam of Contract 559 of Simon Cathcart (ins 10/28/1891) (authorization revoked)	1891
Gesner, Alonzo "Lon"	Special Instructions	559.12	18911114	Second Exam of Contract 559 of Simon Cathcart, (ins 11/14/1891, rep 3/21/1892)	1891
Marye, William Bolivar	Contract 560	560.00	18901119	T5N R5W	1890
Moore, Charles E.	Contract 561	561.00	18901204	T35S R32E	1890
Sharp, Edward Franklin	Contract 562	562.00	18910108	T6,7N R3W (Resurveyed the work of Clark Smith under Contract 291 in 1878) (exam by James DeWitt 1891, Alonzo Gesner 1891)	1891
Sharp, Edward Franklin		562.00	18910108	T15S R2E	
Sharp, Edward Franklin		562.00	18910108	Wash D. C. Notes -- Numerous letters	
DeWitt, James Robinson, Jr.	Special Instructions	562.11	18911028	Exam of Contract 562 of Edward Sharp (ins 10/28/91) (rep 11/27/91)	1891
Gesner, Alonzo "Lon"	Special Instructions	562.12	11/14/1891	Second Exam of Contract 562 of Edward Sharp, (ins 11/14/1891, rep 2/20/1892)	1891
Campbell, William Ellis	Contract 563	563.00	18910110	T10,11S R5,6,7,8E (T11S R5-8E not surv this Contract) (exam by W. J. Culver in 1892)	1891
Campbell, William Ellis		563.00	18910110	T9S R5,6E	
Campbell, William Ellis		563.00	18910110	T10S R4E	
Campbell, William Ellis		563.00	18910110	Wash D. C. Notes -- Numerous letters	
Culver, William James "Jimmie"	Special Instructions	563.11	18920815	Exam of Contract 563 of William E. Campbell. (ins 8/15/1892, rep 4/20/1893)	1892

Surveyor	Contract	Sort	Date	Location	Year
Cooke, Henry Wayland	Contract 564	564.00	1891	T21S R46E (exam by Archibald Carr in 1891)	1891
Carr, Archibald	Special Instructions	564.11	18910713	Exam of Contract 564 of Henry W. Cooke (ins 7/13/1891) (rep 7/29/91)	1891
Buchanan, Manius	Contract 565	565.00	18910415	T4N R9W	1891
Bushee, James P.	Special Instructions from OIA	565.20	1891	Special Instructions for allotting the Umatilla Indian Reservation.	1891
Eddy, James B.	Special Instructions from OIA	565.20	1891	Special Instructions for allotting the Umatilla Indian Reservation	1891
Mayhugh, John S.	Special Instructions from OIA	565.20	1891	Special Instructions for allotting the Siletz Indian Reservation	1891
Unknown	Contract 566	566.00	1891	Unknown, no entry in annual report	1891
Thiel, Oscar Frederick	Contract 567 (with William Thiel)	567.00	18910216	T20S R9W (surv by William) (exam by W. F. Briggs in 1892 and 1892)	1891
Thiel, Oscar Frederick		567.00	18910216	T20,21,22S R11W (surv by William, except T22S R11W not surv this Contract)	
Thiel, William	Contract 567 (with Oscar Thiel)	567.00	18910216	T20S R9W (surv by William) (exam by W. F. Briggs in 1892 and 1892.)	1891
Thiel, William		567.00	18910216	T20,21,22S R11W (surv by William, except T22S R11W not surv this Contract)	
Briggs, William Francis	Special Instructions	567.11	18920815	First and Second Exams of Contract 567 of Oscar and William Thiel, (ins 8/15/1892, rep 5/6/1893). (notes of exam in BLM field notes) (He surveyed 2 more Contracts in 1892.)	1892
Wilson, Albert Peter "Peter"	Contract 568 (with portions by J. A. McCall as compassman)	568.00	18910217	T1,2S R7W (exam by Archibald Carr in 1891 and A. C. O'Neel in 1892)	1891
Wilson, Albert Peter "Peter"	Contract 568	568.00	18910722	Wash D. C. Notes -- Numerous letters unable to read notations.	1891
Carr, Archibald	Special Instructions	568.11	18910722	Exam of Contract 568 of Albert P. Wilson (ins 7/22/91)	1891
O'Neel, Albert C.	Special Instructions	568.12	18920815	Second Exam of Contract 568 of Albert Wilson, (instr 8/15/1892, rep 11/22/1892)	1892
Collier, Robert Haskell Orville	Contract 569 (as Compassman for Horace G. Hurlburt)	569.00	18910219	T1N R6E (exam by Archibald Carr in 1891)	1891
Hurlburt, Horace George	Contract 569 (by Robert O. Collier as compassman)	569.00	18910219	T1N R6E (exam by Archibald Carr in 1891)	1891
Carr, Archibald	Special Instructions	569.11	18910713	Exam of Contract 569 of Horace Hurlburt (ins 7/13/91) (rep 8/6/91)	1891

Surveyor	Contract	Sort	Date	Location	Year
Moore Rufus Scudder	Contract 570	570.00	18910224	T34,37S R14W (exams by Martin McCall 1892, William Odell 1893)	#REF!
Moore Rufus Scudder		570.00	18910224	T35.36.37.38S R13W (T38S R13W not surv this Contract)	1891
Moore Rufus Scudder		570.00	18910224	Wash D. C. Notes -- Survey rejected, later accepted; numerous letters	
McCall, Martin Laurence Alexander "Red"	Special Instructions	570.11	18920815	Exam of Contract 570 of Rufus Moore, (instr 8/15/1892, rep 12/15/1982)	
Applegate, Peter Skene Ogden	Contract 571	571.00	18910410	T31S R2,3E (exam by James DeWitt 1891, Rufus Moore 1892)	1891
Applegate, Peter Skene Ogden		571.00	18910410	T33S R2E	
Applegate, Peter Skene Ogden		571.00	18910410	Wash D. C. Notes -- Numerous letters	
DeWitt, James Robinson, Jr.	Special Instructions	571.11	1891/11/21	Exam of Contract 571 of Peter Applegate (ins 11/21/91)	1891
Moore Rufus Scudder	Special Instructions	571.12	18920721	Second Exam of Contract 571 of Peter Applegate (ins 7/21/92) (rep 6/2/92)	1892
Collier, Robert Haskell Orville	Contract 572	572.00	18910418	T21S R1E,1W (exam James DeWitt 1892, Rufus Moore 1892)	1891
Collier, Robert Haskell Orville		572.00	18910418	T18S R6W	
Collier, Robert Haskell Orville		572.00	18910418	T13S R7W	
Collier, Robert Haskell Orville		572.00	18910418	Wash D. C. Notes -- Numerous letters	
DeWitt, James Robinson, Jr.	Special Instructions	572.11	18920102	First exam of Contract 572 of Robert Collier (ins 1/2/92)	1892
Moore Rufus Scudder	Special Instructions	572.12	18920721	Second Exam of Contract 572 of Robert Collier (ins 7/21/92)	1892
Odell, William Holman	Special Instructions	572.20	1891	Siletz Indian reservation (allotments)	1891
Bushey, William Michael		573.00	18910507	Wash D. C. Notes -- Numerous letters	
Bushey, William Michael	Contract 573	573.00	18910507	T22S R1W (exam by James DeWitt 1891 (not done), Rufus Moore 1892)	1891
DeWitt, James Robinson, Jr.	Special Instructions	573.11	18911028	First exam of Contract 573 of William Bushey (ins 10/28/91)	1892
Moore Rufus Scudder	Special Instructions	573.12	18920712	Second Exam of Contract 578 of Andrew Porter (rep 7/12/92)	1892
Moore Rufus Scudder	Special Instructions	573.12	18920721	Second Exam of Contract 573 of William Bushey (ins 7/21/92) (rep 7/12/92)	1892
Todd, Thomas Emery "Tommie"	Contract 574	574	18910513	T20S R7W (exam by W. F. Briggs in 1891 1892)	1891

Surveyor	Contract	Sort	Date	Location	Year
Briggs, William Francis	Special Instructions	574.11	18920815	Exam of Contract 574 of Thomas Todd, (ins 8/15/1892, rep 12/2/1892). (notes of exam in BLM field notes)	1892
O'Neel, Albert C.	Contract 575	575.00	18910612	T12,13S R10W (exam by J. C. C. Lewis 1892) (notes of exam in BLM field notes)	1891
O'Neel, Albert C.		575.00	18910612	Wash D. C. Notes -- Field notes corrected: numerous letters	
Lewis, John Colby C.	Special Instructions	575.11	575	Exam of Contract 575 of A. C. O'neel, (ins 8/15/1892, rep 6/7/1893) (notes of exam in BLM field notes)	1892
Lewis, John Colby C.	Special Instructions	575.11	575	Exam of Contract 575 of A. C. O'neel, (ins 8/15/1892, rep 6/7/1893) (notes of exam in BLM field notes)	1892
Bushey, William Michael	Contract 576	576.00	18910617	T22S R1W (exam by W. J. Culver in 1891 1892)	1891
Bushey, William Michael		576.00	18910617	T10S R5,6E	
Bushey, William Michael		576.00	18910617	Wash D. C. Notes -- Letters and notations	
Culver, William James "Jimmie"	Special Instructions	576.11	8/15/1892	Exam of Contract 576 of William Bushey. (ins 8/15/1892, rep 2/7/1893)	1892
Whipple, Williams R.	Contract 577	577.00	18910618	T24S R6W (exam by James Dewitt 1892)	1891
DeWitt, James Robinson, Jr.	Special Instructions	577.11	18920102	Exam of Contract 577 of William Whipple (ins 1/2/92)	1892
Porter, Andrew Lee	Contract 578	578.00	18910620	T9S R8,9W (exam by James Dewitt 1892, Rufus Moore 1892)	1891
Porter, Andrew Lee		578.00	18910620	Wash D. C. Notes -- Numerous letters, unable to read notation.	
DeWitt, James Robinson, Jr.	Special Instructions	578.11	18920121	First exam of Contract 578 of Andrew Porter (ins 1/21/92)	1892
Kimbrell, John W.		579.00	18910622	Wash D. C. Notes -- Numerous letters, unable to read notation.	
DeWitt, James Robinson, Jr.	Special Instructions	579.11	18911121	Exam of Contract 579 of John Kimbell (ins 11/21/91) 9rep 1/4/92)	1891
Collier, Robert Haskell Orville		580.00	18910623	Wash D. C. Notes -- Numerous letters	
Collier, Charles Morse	Contract 580 (with Robert Collier)	580.00	18910623	T19S R7,8W (surv by Charles) (exams by James R. Dewitt in 1892 and W. F. Briggs in 1892) (notes of exam by Briggs in BLM field notes)	1891
Collier, Robert Haskell Orville	Contract 580 (with Charles Collier)	580.00	18910623	T19S R7,8W (surv by Charles) (exams by James R. Dewitt in 1892 and W. F. Briggs in 1892) (notes of exam in BLM field notes)	1891
DeWitt, James Robinson, Jr.	Special Instructions	580.11	18920121	Exam of Contract 580 of Robert Collier (ins 1/21/92)	1892

Surveyor	Contract	Sort	Date	Location	Year
Briggs, William Francis	Special Instructions	580.12	18920815	Second Exam of Contract 580 of Robert O. Collins, (ins 8/15/1892, rep 12/2/1892). (notes of exam in BLM field notes)	1892
Collier, Charles Morse	Contract 581 (with Robert Collier)	581.00	18910323	T14S R11W (exam by J. C. C. Lewis 1891 1892) (The field notes of this exam are in the BLM notes.)	1891
Collier, Charles Morse		581.00	18910323	T16S R10W	
Collier, Robert Haskell Orville	Contract 581 (with Charles Collier)	581.00	18910323	T14S R11W (surv by Charles) (exam by J. C. C. Lewis 1892) (notes of exam in BLM field notes)	1891
Collier, Robert Haskell Orville		581.00	18910323	T16S R10W (surv by Charles)	
Collier, Robert Haskell Orville		581.00	18910323	Wash D. C. Notes -- Numerous letters	
Lewis, John Colby C.	Special Instructions	581.11	18920815	Exam of Contract 581 of Charles M. Collier, (instr 8/15/1892, rep 2/28/1893) (notes of exam in BLM field notes)	1892
Buchanan, Manius	Contract 582	582.00	18910714	T4N R9W (exam by James DeWitt 1891 1892 and Rufus Moore 1892)	1891
Buchanan, Manius		582.00	18910714	Wash D. C. Notes -- Numerous letters, unable to read notation	
DeWitt, James Robinson, Jr.	Special Instructions	582.11	18911121	First exam of Contract 582 of Manius Buchanan (ins 1/21/92)	1892
Moore Rufus Scudder	Special Instructions	582.12	18920721	Second exam of Contract 582 of Manius Buchanan (ins 7/21/92) (rep 7/13/92)	1892
Meldrum, James Henry "Henry"	Contract 583	583.00	18910715	T2,3N R7,8W (exam by Rufus Moore 1892)	1891
Meldrum, James Henry "Henry"		583.00	18910715	T4N R8W	1891
Meldrum, James Henry "Henry"		583.00	18910715	JCO Notes -- In 1893 Henry agreed to name many individuals as settlers on his plat and in the notes in T3S R7,8W for money paid by Stephen A. D. Puter.	
Meldrum, James Henry "Henry"		583.00	18910715	Wash D. C. Notes -- Numerous letters	
DeWitt, James Robinson, Jr.	Special Instructions	583.11	18920121	First exam of Contract 583 of Henry Meldrum (ins 1/21/92)	1892
Moore Rufus Scudder	Special Instructions	583.12	18920721	Second exam of Contract 583 of Henry Meldrum (ins 7/21/92) (rep 7/11/92)	1892
Brigham, Frank Hawley	Chief Clerk	583.20	1891	Appointed Chief Clerk in the Oregon Surveyor General's Office of William H. Byars from 1891-93	1891
Buchanan, Manius	Contract 584	584.00	18910807	T4N R10W	1891
McQuinn, John Anderson	Contract 585	585.00	18910911	T4N R7W	1891

Surveyor	Contract	Sort	Date	Location	Year
Hamakar, John Wesley "Wesley"		586.00	18910919	Wash D. C. Notes -- Field corrections were made; numerous letters	
McCall, Martin Laurence Alexander "Red"	Special Instructions	586.11	18920815	Exam of Contract 586 of John Hamakar (ins 8/15/92) (rep 2/1/93)	1892
Collier, Henry Latimer	Special Instructions	586.12	18931220	Second Exam of Contract 586 of John Hamakar, (ins 12/20/1893, rep 9/1/1894	1893
Mather, James Henry	Contract 587	587.00	18910919	T2S R6W	1891
Lewis, John Colby C.	Special Instructions	587.11	18930306	Exam of contract 587 of James H. Mather (rep 3/6/1893)	
Briggs, William Francis	Contract 588	588.00	18911022	T36S R5W (exam by Martin McCall 1892) (notes of exam in BLM field notes)	1891
Briggs, William Francis	Contract 588	588.00	18911022	T36S R5W (exam by Martin McCall 1892) (notes of exam in BLM field notes)	1891
McCall, Martin Laurence Alexander "Red"	Special Instructions	588.11	18920815	Exam of Contract 588 of William F. Briggs (ins 8/15/92) (rep 12/9/92)	1895
Cooke, Henry Wayland	Contract 589	589.00	18911110	T10S R30E	1891
Cooke, Henry Wayland		589.00	18911110	T27S R29E	
Jenkins, William Miller	Indian Allotting Agent	589.20	18920205	Allotting Agent on the Siletz, replacing John Mayhugh. Surveyed 568 allotments	1892
Lovell, Samuel L.	Special Instructions	589.20	18920406	T7N R2W, one DLC	1892
Lovell, Samuel L.	Special Instructions	589.30	18920408	T7N R2W, one DLC	1892
Meldrum, James Henry "Henry"	Contract 590	590.00	18920413	T5S R4,5,6E (exam by Alonzo Gesner 1892)	1892
Meldrum, James Henry "Henry"		590.00	18920413	T6S R6E	
Gesner, Alonzo "Lon"	Special Instructions	590.11	18921003	Exam of Contract 590 of Henry Meldrum, (instr 10/3/1892, rep 8/12/1893	1892
Bushey, William Michael	Contract 591	591.00	18920413	T10S R7E (exam by Alonzo Gesner 1892)	1892
Bushey, William Michael		591.00	18920413	T5,6S R4E	
Gesner, Alonzo "Lon"	Special Instructions	591.11	18921003	Exam of Contract 591 of William Bushey, (ins 10/3/1892, rep 7/7/1893)	1892
Palmer, Mary Belle "Maymye"	Clerk	591.20	1892	Noted as a copyist in the Surveyor Generals Office of William Byars, copying the notes of the DLC Surveys of Samuel I. Lovell	1892
Fletcher, John Thomas "J. T."	Special Instructions	591.20	18920613	T 3N R5W, Sec 4-9	1891
Collier, Charles Morse	Contract 592	592.00	18920414	T14S R7W	1892
Collier, Charles Morse		592.00	18920414	T16S R2E	
Cooke, Henry Wayland	Contract 593	593.00	18920415	T5,6N R45E (exam by William Odell 1892)	1892
Odell, William Holman	Special Instructions	593.11	18921003	Exam of Contract 593 of Henry Cooke (ins 10/3/92) (rep 3/1/93)	1892

Surveyor	Contract	Sort	Date	Location	Year
Taylor, Douglas William Sr.	Surveyor General	593.20	18860720	Surveyor General of Oregon under Grover Cleveland Administration, Appointed July 20, 1886, replaced June 17 1890	1886
Todd, Aurelius Abbott	Contract 594	594.00	18920427	T40S R13,14W (not surveyed this Contract, surveyed the next year by John Fitzhugh under different Contract)	1902
Gesner, Alonzo "Lon"	Contract 595	595.00	18920429	T8S R2,3E (exam by William Odell 1893)	
Odell, William Holman	Special Instructions	595.11	18930907	Exam of Contract 595 of Alonzo Gesner (ins 9/7/93) (rep 11/3/93)	1893
Odell, William Holman	Special Instructions	595.20	18920523	T6S R9W, Siletz Indian Reservation allotments and subdivisions	1892
Applegate, Peter Skene Ogden	Contract 596	596.00	18920617	T15S R11W (exam by William Odell 1893)	1892
Odell, William Holman	Special Instructions	596.11	18930907	Exam of Contract 596 of Peter Applegate (ins 9/7/93) (rep 1/19/94)	1893
Sharp, Edward Franklin	Contract 597 (with Frank H. Sharp)	597.00	18920618	T1S R6W (surv by Frank Sharp) (exam by William Odell 1893)	1892
Sharp, Edward Franklin		597.00	18920618	Wash D. C. Notes -- Numerous letters	1892
Sharp, Edward Franklin	Contract 597 (with Edward F. Sharp)	597.00	18920618	T1S R6W 7 (surv by Frank Sharp) (exam by William Odell 1893)	1892
Sharp, Frank Howland		597.00	18920618	Wash D. C. Notes -- Numerous letters	
Odell, William Holman	Special Instructions	597.11	18930908	Exam of Contract 597 of Edward Sharp (ins 9/8/93) (rep 1/30/94)	1893
Wilkes, Lincoln Ellsworth	Contract 598	598.00	18920618	T3N R6W (exam by William Odell 1893)	1892
Odell, William Holman	Special Instructions	598.11	18930907	Exam of Contract 598 of Lincoln Wilkes (ins 9/7/93) (11/10/93)	1893
Martin, Nathaniel "Nate"	Contract 599 (with a portion by Ulysses G. Martin as compassman)	599.00	18920620	T20 S R10W (surv by Martin in 1892, corrections by Ulysses G. Martin as compassman in 1894) (exams by W. M. Bushey in 1892 and H. L. Collier in 1894.)	1892
Martin, Nathaniel "Nate"		599.00	18920620	Wash D. C. Notes -- Field corrections were made; numerous letters.	
Martin, Ulysses S. Grant	Contract 599 (as compassman for Nathaniel Martin)	599.00	18920620	T20S R10W (as compassman for Nathaniel Martin)	1892
Bushey, William Michael	Special Instructions	599.11	18921220	First Exam of Contract 599 of Nathaniel Martin, (instr 12/20/1892, rep 9/1//1893)	1892
Collier, Henry Latimer	Special Instructions	599.12	18940309	Second Exam of Contract 599 of Nathaniel Martin (ins 3/9/94) (rep 9/1/94)	1894
Porter, Andrew Lee	Contract 600	600.00	18920620	T9S R7W (exam by W. M. Bushey 1892.)	1892

Surveyor	Contract	Sort	Date	Location	Year
Bushey, William Michael	Special Instructions	600.11	18921220	Exam of Contract 600 of Andrew Porter, (instr 12/20/1892, rep 9/1/1893)	1892
McQuinn, John Anderson	Contract 601	601.00	18920627	T4N R6W	1892
Bushey, William Michael	Special Instructions	601.11	18930110	Exam of Contract 601 of John McQuinn, (instr 1/10/1893, rep 5/16/1893)	1893
Lewis, John Colby C.	Dr/Clerk	601.20	unkn, bet 1887-99	Draftsman in the Oregon surveyor General's Office, noted on his biography	1899
Chandler, Henry Lawson		602.00	18920901	T30S R7,8,9,10,11E (T30S R7,9E surv by Chandler, T30S R8,10E surv by Gradon)	
Chandler, Henry Lawson		602.00	18920901	T31,32S R7E (surv by Chandler)	
Chandler, Henry Lawson		602.00	18920901	T34S R7.5E (surv by Chandler)	
Chandler, Henry Lawson		602.00	18920901	T31S R9E (surv by Chandler)	
Chandler, Henry Lawson		602.00	18920901	T36S R7E (surv by Chandler)	
Chandler, Henry Lawson		602.00	18920901	T31,32,33,34S R8E Gradon surv T32,34S R8E, Chandler surv T31,33S R8E)	
Chandler, Henry Lawson		602.00	18920901	Wash D. C. Notes -- Portion rejected then later accepted; numerous letters. Shows up on Division "E" Rejected survey files.	
Chandler, Henry Lawson	Contract 602 (with Herman Gradon)	602.00	18920901	T24S R9,10,11E (not surv this Contract) (exam by William Bushey 1893, and W. Theil 1893)	1892
Gradon, Herman David	Contract 602 (with Henry Chandler)	602.00	18920901	T24S R9,10,11E (exam by William Bushey 1893, and W. Theil 1893)	1892
Gradon, Herman David		602.00	18920901	T30S R7.8.9.10,11E	
Gradon, Herman David		602.00	18920901	T31,32S R7E	
Gradon, Herman David		602.00	18920901	T34S R7E	
Gradon, Herman David		602.00	18920901	T31S R9E	
Gradon, Herman David		602.00	18920901	T36S R7E	
Gradon, Herman David		602.00	18920901	T31,32,33,34S R8E	
Gradon, Herman David		602.00	18920901	Wash D. C. Notes -- Portion rejected then later accepted; numerous letters. Shows up on Division "E" Rejected survey files	
Bushey, William Michael	Special Instructions	602.11	18930110	First Exam of Contract 602 of Henry L. Chandler, (instr 1/10/1893, rep 7/8/1893)	1893
Thiel, William	Special Instructions	602.12	18930908	Second Exam of Contract 602 of Henry Chandler, (instr 9/8/1893, rep 1/10/1894)	1889

Surveyor	Contract	Sort	Date	Location	Year
Watson, Chandler Bruer "C. B."	Contract 603	603.00	18920929	T40S R5E	1893
Buchanan, Manius	Contract 604	604.00	18921022	T4N R9W (exam by William Bushey	1893
Bushey, William Michael	Special Instructions	604.11	18920215	Exam of Contract 604 of Manius Buchanan, (instr 2/15/1893, rep 6/16/1893)	1892
Cole, William P. "Willie"	Contract 605	605.00	18930116	T3S R44E Sec. 1,2,11,12	1893
Gossett, Chancey Harrison	Contract 606 (with George Pershin)	606.00	18930415	T12S R3E (exam by B. B. Herrick, 1893) (surv by Pershin)	1893
Gossett, Chancey Harrison		606.00	18930415	T8S R4E (surv by Pershin)	
Gossett, Chancey Harrison		606.00	18930415	T9S R5,6E (surv by Pershin)	
Pershin, George S.	Contract 606 (with Chancey Gossett)	606.00	18930415	T12S R3E (exam by B. B. Herrick, 1893) (surv by Pershin)	1893
Pershin, George S.		606.00	18930415	T8S R4E (surv by Pershin)	
Pershin, George S.		606.00	18930415	T9S R5,6E (surv by Pershin)	
Pershin, George S.		606.00	18930415	Wash D. C. Notes -- Field Corrections; numerous letters	
Gossett, Chancey Harrison		606.00	18930416	Wash D. C. Notes -- Field Corrections; numerous letters	
Herrick, Byron Benjamin, Jr.	Special Instructions	606.11	18931007	First Exam of Contract 606 of Chancey H. Gossett, (instr 12/20/1893. rep 1/15/1894.)	1893
Herrick, Byron Benjamin, Jr.	Special Instructions	606.12	18940730	Second Exam of Contract 606 of Chancey H. Gossett, (instr 7/30/1894.)	1894
Stowell, Percy Eldon	Clerk	606.20	1893	Clerk in the Surveyor General's Office of William H. Byars	1893
Meldrum, James Henry "Henry"	Contract 607	607.00	18930415	T2N R7,8W (exam by H. L. Collier 1893)	1893
Meldrum, James Henry "Henry"		607.00	18930415	T3N R7W	
Meldrum, James Henry "Henry"		607.00	18930415	T3,4N R8W	
Meldrum, James Henry "Henry"		607.00	18930415	Wash D. C. Notes -- Numerous letters	
Collier, Henry Latimer	Special Instructions	607.11	18931220	Exam of Contract 607 of Henry Meldrum (ins 12/20/93) rep 9/8/94)	1894
Gesner, Alonzo "Lon"	Contract 608	608.00	18930417	T16S R7,8W (exam by Eugene Henry, 1895)	1893
Gesner, Alonzo "Lon"		608.00	18930417	T21S R9W	
Gesner, Alonzo "Lon"		608.00	18930417	Wash D. C. Notes -- Corrections made; numerous letters	
Henry, Eugene Bob	Special Instructions	608.11	18950126	Exam of Contract 608 of Alonzo Gesner, (instr 1/28/1895, rep 9/26/1895)	1895
Buchanan, Manius	Contract 609	609.00	18930418	T5N R9W	1893
Buchanan, Manius		609.00	18930418	T3N R9,10,11W (Exam by Emery Oliver 1893)	
Oliver, Emery	Special Instructions	609.00	18930923	Exam of Contract 609 of Manius Buchanan, (instr 9/23/1893, rep 12/8/1894)	1893

Surveyor	Contract	Sort	Date	Location	Year
Stout, Mary Elizabeth	Clerk	609.20	1893	Transcribing Clerk in the Surveyor General's Office of William Henry Bvars. her uncle	1893
Campbell, William Ellis	Special Instructions from OIA	609.20	1893	Indian Allotments on the Warm Springs Reservation, approx. 13 townships. ended 1895	1893
Henry, Eugene Bob	Special Instructions from OIA	609.20	1893	Indian Allotments on the Warm Springs Reservation, approx. 13 townships. ended 1895	1893
Sharp, Frank Howland	Contract 610	610.00	18930428	T1S R8,9W (exam by H. L. Collier 1893)	1893
Sharp, Frank Howland		610.00	18930428	Washington D. C. Notes -- Plat corrections made; numerous letters	
Collier, Henry Latimer	Special Instructions	610.11	18931220	Exam of Contract 610 of Frank Sharp (ins 12/20/93) (rep 9/1/94)	1893
Porter, Andrew Lee	Contract 611	611.00	18930428	T12S R9W (exam by Henry Collier 1894)	1893
Porter, Andrew Lee		611.00	18930428	Washington D. C. Notes -- Possible field corrections; numerous letters	
Collier, Henry Latimer	Special Instructions	611.11	18930309	Exam of Contract 611 of Andrew Porter (ins 3/9/94) (rep 5/5/94)	1894
Whipple, Williams R.	Contract 612	612.00	18930428	T22S R11W (exam by Henry Collier 1894)	1893
Whipple, Williams R.		612.00	18930428	Washington D. C. Notes -- Errors noted; numerous letters	
Collier, Henry Latimer	Special Instructions	612.11	18941010	Exam of Contract 612 of William Whipple (ins 10/30/94) (rep 12/14/194 and 12/17/94)	1894
Bushey, William Michael	Contract 613	613.00	18930429	T19S R1W (exam by Henry Collier 1894)	1893
Bushey, William Michael		613.00	18930429	T30S R9W	
Bushey, William Michael		613.00	18930429	T34S R6W	
Bushey, William Michael		613.00	18930429	T30S R10W	
Bushey, William Michael		613.00	18930429	Washington D. C. Notes -- Additional field work done; numerous letters	
Collier, Henry Latimer	Special Instructions	613.11	18940309	Exam of Contract 613 of William Bushey (ins 3/9/94) (rep 9/1/94)	1894
Hartwig, Spencer Irwin	Special Instructions from OIA	613.20	1893	Special Instructions about 1893 for allotting the Warm Springs Reservation. townships unknown	1893
Cathcart, Simon Bolivar	Contract 614	614.00	18930508	T25S R10W (exam by Henry Collier 1894)	1893
Cathcart, Simon Bolivar		614.00	18930508	Washington D. C. Notes -- Numerous letters	
Collier, Henry Latimer	Special Instructions	614.11	18940309	Exam of Contact 614 of Simon Cathcart (ins 3/9/94) (rep 9/1/94)	1894
McQuinn, John Anderson	Contract 615	615.00	18930508	T1S R6E (exam by William Culver 1893)	1893
McQuinn, John Anderson		615.00	18930508	Wash D. C. Notes - Numerous letters.	

Surveyor	Contract	Sort	Date	Location	Year
Culver, William James "Jimmie"	Special Instructions	615.11	18930908	Exam of Contract 615 of John McQuinn. (ins 9/8/1893, rep 10/12/1893)	1893
Applegate, Peter Skene Ogden	Contract 616	616.00	18930602	T39S R4E	1893
Applegate, Peter Skene Ogden		616.00	18930602	T40S R34E	
Applegate, Peter Skene Ogden		616.00	18930602	Washington D. C. Notes -- Unable to read notation	
Collier, Henry Latimer	Special Instructions	616.11	18940309	Exam of Contract 616 of Peter Applegate (ins 3/9/94) (rep 5/5/94)	1894
Sharp, Edward Franklin	Contract 617	617.00	18930603	T33S R4,5W (exam by Henry Collier, in 1893 and again in 1894)	1893
Sharp, Edward Franklin		617.00	18930603	T34S R7W	
Sharp, Edward Franklin		617.00	18930603	Washington D. C. Notes -- Survey Suspended, later accepted; numerous letters	
Collier, Henry Latimer	Special Instructions	617.11	1893/12/20	First exam of Contract 617 of Edward F. Sharp (ins 12/20/93) (rep 5/5/94)	1893
Collier, Henry Latimer	Special Instructions	617.12	18940814	Second exam of Contract 617 of Edward F. Sharp (ins 8/14/94) (rep 11/4/94)	1894
Sharp, Frank Howland	Contract 618	618.00	18930603	T20S R2W (exam by Henry Collier 1894)	1893
Sharp, Frank Howland		618.00	18930603	T35S R5W	
Collier, Henry Latimer	Special Instructions	618.11	18940814	Exam of Contract 618 of Frank Sharp (ins 8/14/94) (rep 12/7/94)	1894
Chandler, Henry Lawson	Contract 619	619.00	18930605	T23S R1,2W (exam by Henry Collier 1894, and Thomas Gardine 1895) (resurveys show large errors in distance and alignment still remain)	1893
Chandler, Henry Lawson		619.00	18930605	T24S R2,8W	
Chandler, Henry Lawson		619.00	18930605	Washington D. C. Notes -- Survey suspended, later accepted; numerous letters	
Collier, Henry Latimer	Special Instructions	619.11	18940814	First exam of Contract 619 of Henry L. Chandler (ins 8/14/94) (rep10/19/94)	1894
Gardine, Thomas Golding	Special Instructions	619.12	18950914	Second Exam of Contract 619 of Henry L. Chandler, (ins 9/14/1895, rep 11/5/1895)	1895
Bushey, William Michael	Contract 620	620.00	18930617	T30,31S R3,4W (exam by Henry Collier 1894)	1893
Collier, Henry Latimer	Special Instructions	620.11	18940905	Exam of Contract 620 of William Bushey (ins 18950905) (rep 11/5/94)	1894
Fitzhugh, John H.	Contract 621	621.00	18930508	T39,40S R14W (exam by Henry Collier 1894)	1893

Surveyor	Contract	Sort	Date	Location	Year
Fitzhugh, John H.		621.00	18930508	T40S R13W	
Fitzhugh, John H.		621.00	18930508	Washington D. C. Notes -- Corrections made; numerous letters	
Collier, Henry Latimer	Special Instructions	621.11	18940814	Exam of Contract 621 of John Fitzhugh (ins 8/14/94) (rep9/27/94)	1894
Currey, Provedence Montz, Jr. "Prove"	Special Instructions	621.30	18930616	T38S R19E, sec. 4-9 (not surveyed by Currey)	1893
Whipple, Williams R.	Contract 622	622.00	18930630	T23S R8W (exam by Henry Collier 1894, Thomas Gerdine 1895)	1893
Whipple, Williams R.		622.00	18930630	T24S R7W	
Whipple, Williams R.		622.00	18930630	Washington D. C. Notes --Field Corrections made; unable to read notations. numerous letters	
Collier, Henry Latimer	Special Instructions	622.11	18940814	First exam of Contract 622 of William Whipple (ins 8/14/94) (rep10/19/94)	1894
Gerdine, Thomas Golding	Special Instructions	622.12	18950904	Second Exam of contract 622 of William Whipple (ins 9/7/95) (rep 11/5/95)	1895
Fitzhugh, George	Contract 623 (rejected)	623.00	18930629	T30S R13,14W (exam by Henry Collier 1894, Thomas Gerdine 1895 (T30S R13,14W not surv this Contract)	1893
Fitzhugh, George		623.00	18930629	Washington D. C. Notes -- Rejected and then allowed to return to field for retracements in 1899, unable to read; numerous letters	
Collier, Henry Latimer	Special Instructions	623.11	18940309	First exam of Contract 623 of George Fitzhugh (ins 3/9/94)	1894
Gerdine, Thomas Golding	Special Instructions	623.12	18950528	Second exam of Contract 623 of George Fitzhugh (ins 5/28/95) (rep 8/21/95)	1895
Simmons, Isaac James "Ike"	Contract 624 (rejected)	624.00	18931009	T27S R41,42E (exam by Thomas Gerdine 1895)	1893
Gerdine, Thomas Golding	Special Instructions	624.11	18950717	Exam of Contract 624 of Isaac J. Simmons (ins 7/17/95)	1895
Bushey, William Michael	Contract 625	625.00	18940419	T11S R7E (exam by Henry Collier 1894, Thomas Gerdine 1895, David Kinnaird in 1898 and 1900)	1894
Bushey, William Michael		625.00	18940419	Washington D. C. Notes -- Field corrections: numerous letters	
Collier, Henry Latimer	Special Instructions	625.11	18941030	First exam of Contract 625 of William Bushey (ins 10/30/94)	1894
Gerdine, Thomas Golding	Special Instructions	625.12	18950528	Second Exam of contract 625 of William Bushey (ins 5/28/95) (rep 8/19/95)	1895
Kinnaird, David W.	Special Instructions	625.13	18980326	Third Exam of Contract 625 of William Bushey, (inst 3/26/1898, rep 12/18/1898) (Made 68 more Exams in Oregon from 1897-1907)	1898

Surveyor	Contract	Sort	Date	Location	Year
Kinnaird, David W.	Special Instructions	625.14	19000409	Fourth exam of Contract 625 of William bushy (ins 4/9/00) (rep 5/12/00)	1900
Byars, William Fleming "Will"	Clerk	625.20	1894	Clerk in the Surveyor General's Office of his father, William Henry Byars	1894
McQuinn, John Anderson	Contract 626	626.00	18940420	T2N R11E	1894
Fitzhugh, George	Contract 627	627.00	18940420	T32S R15W (not surv this Contract)	1894
Barrows, Herbert	Contract 628 (with Osceola E. M. Howard)	628.00	18940420	T5,7S R6E (surveyed by Howard) (exam by Henry Collier in 1894, Thomas Gerdine twice in 1895)	1894
Barrows, Herbert		628.00	18940420	Washington D. C. Notes -- Some problems; numerous letters	
Howard, Osceola Edward Monroe	Contract 628 (with Herbert Barrows)	628.00	18940420	T5,7S R6E (surveyed by Howard) exam by Henry Collier in 1894 and Thomas Gerdine twice in 1895)	1894
Howard, Osceola Edward Monroe		628.00	18940420	Washington D. C. Notes -- Some problems; numerous letters	
Collier, Henry Latimer	Special Instructions	628.11	18941030	First exam of Contract 628 of Herbert Barrows and Ocela Monroe (ins 10/30/94)	1894
Gerdine, Thomas Golding	Special Instructions	628.12	18950528	Second exam of Contract 628 of Herbert Barrows and Osceola Howard (ins 5/28/95) (rep7/8/95)	1895
Gerdine, Thomas Golding	Special Instructions	628.13	18950827	Third exam of Contract 628 of Herbert Barrows and Osceola Howard (ins 8/27/95) (rep12/14/95)	1895
Todd, Aurelius Abbott	Contract 629	629.00	18940424	T22S R10W (exam by Henry Collier 1894 and approved)	1894
Collier, Henry Latimer	Special Instructions	629.11	18941030	Exam of contract 629 of Aurelius Todd (ins 10/30/94) (rep 12/17/94)	1894
Porter, Andrew Lee	Contract 630	630.00	18940420	T8S R8W (exam by Henry Collier in 1894 and A. C. O'Neel in 1894)	1894
Collier, Henry Latimer	Special Instructions	630.11	18941030	First exam of Contract 630 of William Bushey (ins 10/30/94)	1894
Hume, Henry C.	Contract 631 (cancelled May 18, 1985)	631.00	18940425	T40S R1,2E (not surveyed by Henry Hume)	1894
Gesner, Alonzo "Lon"	Contract 632 (with Elmer Worrick)	632.00	18940428	T17S R4E (exam by Eugene Henry 1895) (surv by both)	1894
Gesner, Alonzo "Lon"		632.00	18940428	T22S R9W (surv by Worrick)	
Worrick, Elmer Oscar	Contract 632 (with Alonzo Gesner)	632.00	18940428	T17S R4E (exam by Eugene Henry 1895) (surv by both)	1894
Worrick, Elmer Oscar		632.00	18940428	T22S R9W (surv by Worrick)	
Worrick, Elmer Oscar		632.00	18940428	Wash D. C. Notes -- Survey suspended, then accepted	
Gesner, Alonzo "Lon"		632.00	18940429	Wash D. C. Notes -- Survey suspended, then accepted	

Surveyor	Contract	Sort	Date	Location	Year
Henry, Eugene Bob	Special Instructions	632.11	18950128	Exam of Contract 632 of Elmer Worrick, (instr 1/28/1895, rep 1/22/1896)	1896
Arnold, John Calvin	Surveyor General	632.20	18940804	Appointed Surveyor General 8/4/1894, died 8/28/1896	1894
Dustin, Charles Earl	Clerk	632.30	18941015	Transcribing Clerk in the Surveyor General's Offices of John Arnold, Robert A. Habersham, Henry Meldrum, and George Westgate from at least 1894-1907, (continued until at least 1910)	1897
Holmes, David Jackson	Clerk	632.30	18941101	Transcribing Clerk in the Surveyor General's Office of John C. Arnold from 1894-96	1895
Rowland, John William	Clerk	632.30	18950102	Assistant Draftsman in the Surveyor General's Office of John Arnold and Robert Habersham, 1895-97	1899
Gideon, Josiah	Special Instructions	632.30	189501030	T13S R10,11W, hiatus between townships, create T13S R10.5W	1895
McQuinn, John Anderson	Contract 633	633.00	18950305	T34S R18E (exam by Thomas Gerdine (ins 7/7/95)	1895
McQuinn, John Anderson		633.00	18950305	T37S R21E	
Gerdine, Thomas Golding	Special Instructions	633.11	18950707	Exam of Contract 633 of John McQuinn (ins 7/7/95) (rep 9/30/95)	1895
Neill, Catherine C. Miss "Cassie"	Clerk	633.20	1895	Temporary Transcribing Clerk in the Surveyor General's Office of John C. Arnold to transcribe notes for the Klamath Allotting Agent.	1895
Sparks, Harriett Ella, Mrs. "Ella"	Clerk	633.20	1895	Temporary Transcribing Clerk in the Surveyor General's Office of John C. Arnold to transcribe notes for the Klamath Allotting Agent.	1895
Neal, John Henry	Contract 634	634.00	18950601	T26S R30,31,32,33E	1895
Neal, John Henry		634.00	18950601	T27S R30,32E	
Neal, John Henry		634.00	18950601	T25S R32,32.5,33E	
Neal, John Henry		634.00	18950601	Wash D. C. Notes -- This survey was protested, unable to read notations; numerous letters	
Newby, Henry Ward	Special Instructions	634.11	18951130	Exam of Contract 634 of John Neal, (instr 11/30/1896, rep 6/9/1897)	1895
Buchanan, Manius	Contract 635 (partially rejected)	635.00	18950419	T2,3S R48E (not surv by Buchanan this Contract) (exam by T. R. Hinsdale in 1896, Charles J. Hayes in 1897, T. H. Brigham in 1897, and A. B. Little in 1898)	1895
Buchanan, Manius		635.00	18950419	T3S R47E	
Buchanan, Manius		635.00	18950419	T8S R34,38E (T8S R34E not surv by Buchanan this Contract)	
Buchanan, Manius		635.00	18950419	T41S R34E	

Surveyor	Contract	Sort	Date	Location	Year
Buchanan, Manius		635.00	18950419	T1S R35E	
Buchanan, Manius		635.00	18950419	T2S R36E	
Buchanan, Manius		635.00	18950419	T4N R37E	
Buchanan, Manius		635.00	18950419	T1N R35E	
Buchanan, Manius		635.00	18950419	Wash D. C. Notes -- Portion rejected, portion accepted, unable to read notations; numerous letters.	
Hinsdale, Theodore Rockwell	Special Instructions	635.11	18960504	First Exam of Contract 635 of Manius Buchanan, (instr 5/4/1896, rep 9/30/1896) (Made 11 more Exams in Oregon in 1896)	1896
Hayes, Charles Jerome	Special Instructions	635.12	18970929	Second Exam of Contract 635 of Manius Buchanan, (instr 9/29/1897) (Made 5 more Exams in Oregon in 1897-98)	1897
Brigham, Frank Hawley	Special Instructions	635.13	18971203	Third Exam of Contract 635 of Manius Buchanan, (instr 12/3/1897, rep 1/21/1898)	1897
Little, Almer Bowen	Special Instructions	635.14	18980401	Fourth Exam of Contract 635 of Manius Buchanan, (instr 4/1/1898, rep 7/15/1898)	1898
Sharp, Edward Franklin		636.00	18950417	T21,22S R20E	
Sharp, Edward Franklin	Contract 636	636.00	18950417	T22S R46E (exam by T. R. Hinsdale, 1895 1896)	
Hinsdale, Theodore Rockwell	Special Instructions	636.11	18960504	Exam of Contract 636 of Edward Sharp (ins 5/4/1896) (rep 9/30/1896)	1896
Moore Rufus Scudder	Contract 637	637.00	18950515	T40S R1,2E (exam by T. R. Hinsdale 1895 1896)	1895
Hinsdale, Theodore Rockwell	Special Instructions	637.11	18960504	Exam of Contract 637 of Rufus Moore (ins 5/4/1896) (rep 10/31/1894)	1896
Chandler, Henry Lawson	Contract 638 (rejected)	638.00	18950520	T19S R9,10W (exam by Thomas Gerdine in 1895 (9/21/95) (survey rejected) (resurveyed by Chandler in 1899 in Contract 705)	1895
Gerdine, Thomas Golding	Special Instructions	638.11	19850921	T19S R9,10W Exam of work of Henry Chandler Contract 638 (inst 9/21/1895. rep 12/14/1895)	1895
Gerdine, Thomas Golding	Special Instructions	638.11	19850921	T19S R9,10W Exam of work of Henry Chandler Contract 638 (inst 9/21/1895. rep 12/14/1895)	1895
Meldrum, James Henry "Henry"	Contract 639 (with Rufus Moore)	639.00	18950711	T31S R11,12,13E (partly in Klamath Indian Reservation) (surv by Moore) (exam by T. R. Hinsdale, 1896)	1895
Meldrum, James Henry "Henry"		639.00	18950711	T33S R7E (surv by Moore)	
Meldrum, James Henry "Henry"		639.00	18950711	T34S R10,11,12E (T34S R10,11 surv by Meldrum, T34S R12E surv by Moore)	

Surveyor	Contract	Sort	Date	Location	Year
Meldrum, James Henry "Henry"		639.00	18950711	T35S R8,12E (T35S R8E surv by Meldrum, T35S R12E surv by Moore)	
Meldrum, James Henry "Henry"		639.00	18950711	T36S R7.5,8,9E (surv by Meldrum)	
Meldrum, James Henry "Henry"		639.00	18950711	T30S R8E (surv by Meldrum)	
Moore Rufus Scudder	Contract 639 (with Henry Meldrum)	639.00	18950711	T31S R11,12,13E (surv by Moore) (exam by T. R. Hinsdale, 1896)	1895
Moore Rufus Scudder		639.00	18950711	T33S R7E (surv by Moore)	
Moore Rufus Scudder		639.00	18950711	T34S R10,11,12E (T34S R10,11 surv by Meldrum, T34S R12E surv by Moore)	
Moore Rufus Scudder		639.00	18950711	T35S R8,12E (T35S R8E surv by Meldrum, T35S R12E surv by Moore)	
Moore Rufus Scudder		639.00	18950711	T36S R7.5,8,9E (surv by Meldrum)	
Moore Rufus Scudder		639.00	18950711	T30S R8E (surv by Meldrum)	
Hinsdale, Theodore Rockwell	Special Instructions	639.11	18960714	Exam of Contract 639 of Henry Meldrum (ins 7/14/1896) (rep 10/24/1896)	1896
Pershin, George S.	Contract 640	640.00	18950725	T14S R2,3E (exam by T. R. Hinsdale, 1896)	1895
Pershin, George S.		640.00	18950726	Wash D. C. Notes -- Suspended, later accepted; numerous letters	
Hinsdale, Theodore Rockwell	Special Instructions	640.11	18960504	Exam of Contract 640 of George Pershin (ins 5/4/96) (rep 8/5/96)	1896
Johnson, Hezekiah Harris "Ki"	Contract 641 (with Ernest P. Rands)	641.00	18950725	T14S R4E (exam by T. R. Hinsdale, 1896) (surv by Rands)	1895
Johnson, Hezekiah Harris "Ki"		641.00	18950725	T13S R5,6,7E (surv by Johnson, ext T13S R5E by Rands)	
Johnson, Hezekiah Harris "Ki"		641.00	18950725	T12S R4,5,6,7E (T12S R4,5E by Rands, T12S R6,7E by Johnson)	
Johnson, Hezekiah Harris "Ki"		641.00	18950725	Wash. D. C. Notes -- Suspended, later accepted; numerous letters	
Rands, Ernest Paul		641.00	18950725	T13S R5,6,7E (surv by Johnson, ext T13S R5E by Rands)	
Rands, Ernest Paul		641.00	18950725	T12S R4,5,6,7E (T12S R4,5E by Rands, T12S R6,7E by Johnson) (T12S R4E with portions 1000 feet out of alignment)	
Rands, Ernest Paul		641.00	18950725	Wash D. C. Notes -- Suspended, later accepted; numerous letters	
Hinsdale, Theodore Rockwell	Special Instructions	641.11	18960504	Exam of Contract 641 of Ernest Rands (ins 5/4/96) (rep 9/5/96)	1896
McQuinn, John Anderson	Contract 642	642.00	18950725	T14S R6,7E (exam by T. R. Hinsdale 1896)	1895
McQuinn, John Anderson		642.00	18950725	T15S R7E	
Hinsdale, Theodore Rockwell	Special Instructions	642.11	18960504	Exam of Contract 642 of John McQuinn (ins 5/4/96) (rep 9/5/96)	1896
Hammond, Albert Ernest	Contract 643	643.00	18950725	T14S R5E (exam by T. R. Hinsdale, 1896)	1895

Surveyor	Contract	Sort	Date	Location	Year
Hammond, Albert Ernest		643.00	18950725	Wash D. C. Notes -- Suspended, later accepted	
Hinsdale, Theodore	Special Instructions	643.11	18960504	Exam of Contract 643 of Albert	1896
Rockwell				Hammond (ins 5/4/96) (rep 9/5/96)	
Campbell, William Ellis	Contract 644	644.00	18950725	T13,14,15S R8E (exam by T. R.	1895
Campbell, William Ellis		644.00	18950725	Hinsdale, 1896) Wash D. C. Notes -- Plat corrected	
Hinsdale, Theodore	Special Instructions	644.11	18960504	Exam of Contract 644 of William E.	1896
Rockwell				Campbell (ins 5/4/96) (rep 9/5/96)	
Meldrum, James Henry	Contract 645 (with	645.00	18960312	T26,23,24,29S R19E (T26,29S R19 E	1896
"Henry"	George Waggoner)			surv by Waggoner, rest by Meldrum)	
Meldrum, James Henry		645.00	18960312	T32,23,24S R20E (T32S R20 E surv	
"Henry"				by Waggoner, rest by Meldrum)	
Meldrum, James Henry		645.00	18960312	T24S R21E (surv by Meldrum)	
"Henry"					
Meldrum, James Henry		645.00	18960312	Wash. D. C. Notes - Suspended, later	
"Henry"				accepted	
Waggoner, George E.	Contract 645 (with	645.00	18960312	T26,23,24,29S R19E (T26,29S R19 E	1896
	Henry Meldrum)			surv by Waggoner, rest by Meldrum)	
Waggoner, George E.		645.00	18960312	T32,23,24S R20E (T32S R20 E surv	
				by Waggoner, rest by Meldrum)	
Waggoner, George E.		645.00	18960312	T24S R21E (surv by Meldrum)	
Hinsdale, Theodore	Special Instructions	645.11	18961113	First exam of Contract 645 of Henry	1897
Rockwell				Meldrum (ins 11/13/96) (rep	
				1/19/97)	
Hayes, Charles Jerome	Special Instructions	645.12	18970626	Second exam of Contract 645 of	1897
				Henry Meldrum (ins 6/26/97))rep	
				12/30/97)	
Waggoner, George E.	Clerk	645.20	1896	appointed a Temporary Clerk by John	1896
				C. Arnold in 1896	
McQuinn, John Anderson	Contract 646	646.00	18960413	T13S R8E (exam by T. R. Hinsdale,	1896
				1896)	
McQuinn, John Anderson		646.00	18960413	Wash D. C. Notes -- Errors found by	
				Hinsdale; second exam to be done	
				(2nd exam not noted)	
Hinsdale, Theodore	Special Instructions	646.11	18960709	Exam of Contract 646 of John	1896
Rockwell				McQuinn (ins 7/9/96) (rep 9/30/96)	
Case, James Francis	Contract ?? (with	646.20	189608	Unknown Contract reported in the	1896
	Sidney Smyth)			Oregonian, August 7, 1896.	
Hays, Robert Ross "Bob"	Contract ??	646.20	189608	Unknown Contract reported in the	1896
				Oregonian August 7, 1896	
Smyth, Sidney	Contract ?? (with	646.20	189608	Unknown Contract reported in the	1896
	James F. Case)			August 7, 1896 issue of the	
				Oregonian.	
Buchanan, Manius	Contract 647	647.00	18960520	T33S R32E, T36S R32.5E (exams	1896
				by Henry Newby 1896, A. B. Little	
				1897)	
Buchanan, Manius		647.00	18960520	T35S R25E	
Buchanan, Manius		647.00	18960520	T38S R34E	
Buchanan, Manius		647.00	18960520	T3S R7E (confirmed land was	
				worthless and did not survey)	

Surveyor	Contract	Sort	Date	Location	Year
Buchanan, Manius		647.00	18960520	Wash D. C. Notes -- Numerous letters, Deputy was accused of moving old corner by settler	
Newby, Henry Ward	Special Instructions	647.11	18961130	First exam of Contract 647 of Manius Buchanan (ins 11/30/96)	1896
Little, Almer Bowen	Special Instructions	647.12	18970429	Second Exam of Contract 647 of Manius Buchanan (ins 4/29/97)	1897
Worden, Charles Elmer	Special Instructions	647.20	1896-97	Indian Allotments on the Klamath Reservation, some on swamp lands. 775 allotments	1896
Schiller, Eugene	Contract 648	648.00	18960424	T1S R42E (exams by Henry Newby 1896, Charles J. Hayes 1897)	1896
Schiller, Eugene		648.00	18960424	Wash D. C. Notes --- Not sure this is No. 648, unable to read some of the notations	
Newby, Henry Ward	Special Instructions	648.11	18961130	First exam of Contract 648 of Eugene Schiller (ins 11/30/96) (rep 6/1/97)	1896
Wilkes, Lincoln Ellsworth	Contract 649	649.00	18960425	T3S R9W (exam by James Howard 1897)	1896
Howard, James Sullivan	Special Instructions	649.11	18970702	Exam of Contract 649 of Lincoln Wilkes, (instr 7/2/1897, rep 9/3/1897) (Made 9 more Exams in Oregon in 1897)	1897
Hayes, Charles Jerome	Special Instructions	649.12	18970626	Second Exam of Contract 649 of Eugene Schiller (ins 6/26/97) (rep 1/18/98)	1897
Hunt, James Quinten "Quinten"	Contract 650	650.00	18961425	T24S R11W (exam by H W. Newby in 1896, H. L. B. Atkinson in 1897, J. S. Howard in 1897, and David Kinnaird in 1897)	1896
Newby, Henry Ward	Special Instructions	650.11	18961120	First exam of Contract 650 of James Q. Hunt (ins 11/20/97) (rep 1/17/98)	1897
Atkisson, Horace L. B.	Special Instructions	650.12	18970313	Second Exam of Contract 650 of James O. Hunt. (ins 3/13/97)	1897
Howard, James Sullivan	Special Instructions	650.13	18970702	Third exam of Contract 650 of James Q. Hunt (ins 7/2/97. rep 9/3/97)	1897
Applegate, Peter Skene Ogden	Contract 651	651.00	18960425	T32S R2E (exam by H. W. Newby in 1896, H. L. B. Atkinson in 1897, J. S. Howard in 1897, and David Kinnaird in 1897)	1896
Newby, Henry Ward	Special Instructions	651.11	18961130	First Exam of Contract 651 of Peter Applegate (ins 11/30/96)	1896
Atkisson, Horace L. B.	Special Instructions	651.12	18970313	Second Exam of Contract 651 of Peter Applegate (ins 3/13/97)	1897
Howard, James Sullivan	Special Instructions	651.13	18970702	Third Exam of Contract 651 of Peter Applegate (ins 7/2/97)	1897
Kinnaird, David W.	Special Instructions	651.14	18971002	Fourth exam of Contract 651 of Peter Applegate (ins 10/2/97) (rep 1/21/98)	1898

Surveyor	Contract	Sort	Date	Location	Year
Campbell, William Ellis	Contract 652	652.00	18950425	T9S R38E (not surv this Contract) (exams by Henry Newby 1896, Charles J. Hayes 1897)	1896
Campbell, William Ellis		652.00	18950425	T14S R27E	
Campbell, William Ellis		652.00	18950425	T3S R21E	
Campbell, William Ellis		652.00	18950425	T12S R26E	
Campbell, William Ellis		652.00	18950425	Wash D. C. Notes -- Unclear if portion of job was rejected or all was accepted. One exam may be in Division E" Rejected Survey files, National Archives.	
Newby, Henry Ward	Special Instructions	652.11	18961130	First exam of Contract 652 of William E. Campbell ins (11/30/96) (rep 5/26/97)	1896
Hayes, Charles Jerome	Special Instructions	652.12	18970626	Second Exam of Contract 652 of William E. Campbell (ins 6/26/97) (rep 1/11/98)	1897
Hayes, Charles Jerome	Special Instructions	652.13	18980118	Third Exam of Contract 652 of William E. Campbell (rep 1/18/98)	1898
Little, Almer Bowen	Special Instructions	652.14	18980401	Fourth Exam of Contract 652 of William E. Campbell (ins 4/1/98) (rep 8/13/98)	1898
Chapman, Winfield S. "Win"	Contract 653 (with Carl Nicklin)	653.00	18960427	T41S R13E (surv by Nicklin)	1896
Nicklin, Carl Shirley	Contract 653 (with Winfield Chapman)	653.00	18960427	T41S R13E (exam by James Howard, 1897) (surv by Nicklin)	1896
Howard, James Sullivan	Special Instructions	653.11	18970702	Exam of Contract 653 of Carl Nicklin (ins 7/2/97) (rep 10/5/97)	1897
Baumhoer, Herman	Clerk	653.20	1896	Clerk in the Surveyor General's Offices of Robert A. Habersham, John Daly, and George Westgate.	1898
Baumhoer, Herman	Clerk	653.20	1896	Clerk in the Surveyor General's Offices of Robert A. Habersham, John Daly, and George Westgate.	1898
Buchanan, Manius	Contract 654	654.00	18960529	T25S R1,2W (not surveyed by Buchanan)	1896
Collier, Charles Morse	Contract 655	655.00	18960520	T17S R2W (exam by H. W. Newby in 1897, and H. L. B. Atkinson in 1897)	1896
Newby, Henry Ward	Special Instructions	655.11	18961130	First exam of Contract 655 of Charles Collier (ins 11/30/97) (rep 4/12/97)	1896
Atkisson, Horace L. B.	Special Instructions	655.12	18970313	Second Exam of Contract 655 of Charles M. Collier (ins 3/13/97) (rep 4/12/97)	1897
Heydon, William Perry "Will"	Contract 656	656.00	18960521	T26,27S R8W (exam by H. L. B. Atkinson in 1897, J. L. Howard in 1897, and David Kinnaird in 1897) (many miles of corrections in the field)	1896

Surveyor	Contract	Sort	Date	Location	Year
Heydon, William Perry "Will"		656.00	18960521	T25S R7W (corrections in field)	
Heydon, William Perry "Will"		656.00	18960521	Wash D. C. Notes -- Suspended survey, field corrections, later accepted: numerous letters.	
Atkisson, Horace L. B.	Special Instructions	656.11	18970313	First Exam of Contract 656 of William P. Heydon (ins 3/13/97)	1897
Howard, James Sullivan	Special Instructions	656.12	18970702	Second Exam of Contract 656 of William Heydon (ins 7/2/97)	1897
Kinnaird, David W.	Special Instructions	656.13	18971002	Third Exam of Contract 656 of William Heydon (ins 10/2/97) (rep 1/29/98)	1898
Kinnaird, David W.	Special Instructions	656.14	18980131	Fourth Exam of Contract 656 of William Heydon (rep 1/31/98)	1898
Kinnaird, David W.	Special Instructions	656.15	18980202	Fifth Exam of Contract 656 of William Heydon (rep 2/2/98)	1898
Kinnaird, David W.	Special Instructions	656.16	18980822	Sixth Exam of Contract 656 of William Heydon (ins 8/22/98) (rep 11/10/98)	1898
Applegate, Peter Skene Ogden	Contract 657	657.00	18960521	T37S R8W (exam by Henry Newby 1897, James Howard 1897)	1896
Applegate, Peter Skene Ogden		657.00	18960521	Wash D. C. Notes -- Seems to have been accepted, however shows up on Division "E" Rejected Survey Files	
Newby, Henry Ward	Special Instructions	657.11	18961130	First exam of Contract 657 of Peter Applegate (ins 11/30/97)	1896
Howard, James Sullivan	Special Instructions	657.12	18970702	Second Exam of Peter Applegate (ins 7/2/97) (rep 9/8/97)	1897
Thiel, Oscar Frederick	Contract 658	658.00	18960521	T22S R3W (exam by H. L. B. Atkinson in 1897) (10 miles corrections in 1897)	1896
Thiel, Oscar Frederick		658.00	18960521	T24S R4W	
Thiel, Oscar Frederick		658.00	18960521	T30S R5W	
Thiel, Oscar Frederick		658.00	18960521	Wash. D. C. Notes -- Seems to have been accepted however shows up on Division "E" Rejected Survey Files.	
Atkisson, Horace L. B.	Special Instructions	658.11	18970312	Exam of Contract 658 of Oscar F. Thiel (ins 3/12/97) (rep 4/30/97)	1897
Gesner, Alonzo "Lon"	Contract 659 (with Elmer Worrick)	659.00	18960521	T23,24S R1E (exam by J. S. Howard in 1897, David Kinnaird 1897, W. H. Byars 1899, William Lightfoot, 1899, David Kinnaird 1900, and Scott Harrison 1910 and 1911.) T23S R1E rejected 1911) (surv by Alonzo Gesner)	1896
Gesner, Alonzo "Lon"		659.00	18960521	T11S R2,3E (surv by Alonzo Gesner)	
Gesner, Alonzo "Lon"		659.00	18960521	T24S R10W (surv by both)	

Surveyor	Contract	Sort	Date	Location	Year
Worrick, Elmer Oscar	Contract 659 (with Alonzo Gesner)	659.00	18960521	T23,24S R1E (exam by J. S. Howard in 1897, David Kinnaird 1897, W. H. Byars 1899, William Lightfoot, 1899, David Kinnaird 1900, and Scott Harrison 1910 and 1911.) T23S R1E rejected 1911) (surv by Alonzo Gesner)	1896
Worrick, Elmer Oscar		659.00	18960521	T11S R2,3E (surv by Alonzo Gesner)	
Worrick, Elmer Oscar		659.00	18960521	T24S R10W (surv by both)	
Gesner, Alonzo "Lon"		659.00	18960522	Wash D. C. Notes -- Unable to read notations; numerous letters, amended returns, corrective survey, portion rejected.)	
Worrick, Elmer Oscar		659.00	18960522	Wash D. C. Notes -- Unable to read notations; numerous letters, amended returns, corrective survey, portion rejected.)	
Howard, James Sullivan	Special Instructions	659.11	18970702	First Exam of Alonzo Gesner and Elmer Worrick (ins 7/2/97) (rep 1/19/98)	1897
Kinnaird, David W.	Special Instructions	659.12	18971002	Second exam of Contract 659 of Alonzo Gesner and Elmer Worrick (ins 10/2/97) (rep 1/19/98)	1897
Kinnaird, David W.	Special Instructions	659.13	19000523	Third exam of Contract 659 of Alonzo Gesner and Elmer Worrick (ins 3/26/98) (rep 5/26/98)	1898
Byars, William Henry "Henry" "Billy"	Special Instructions	659.14	18990716	Third Exam of Contract 659 of Alonzo Gesner and Elmer Worrack, (ins 7/16/1899, rep 9/28/1899)	1899
Lightfoot, William Joseph	Special Instructions	659.15	18990603	Fifth Exam of Contract 659 of Alonzo Gesner and Elmer Worrick, (instr 6/3/1899, rep 2/20/1900)	1899
Kinnaird, David W.	Special Instructions	659.15	19000523	Fifth exam of Contract 659 of Alonzo Gesner and Elmer Worrick (ins 5/23/00) (rep 6/3/00)	1899
Harrison, John Scott "Scott"	Special Instructions	659.17	19100114	Seventh Exam of Contract 659 of Alonzo Gesner and Elmer Worrick, (rep 1/14/1910)	1910
Harrison, John Scott "Scott"	Special Instructions	659.18	19110105	Eighth Exam of Contract 659 of Alonzo Gesner and Elmer Worrick, (rep 1/5/1911)	1911
Haskell, Augustus Storey		660.00	18960521	T27S R9,10W	
Haskell, Augustus Storey		660.00	18960521	Wash D. C. Notes -- Compassman Robert Bonser sent back in 1901 to correct survey of T27S R9W under Special Instructions; numerous letters	

Surveyor	Contract	Sort	Date	Location	Year
Lackland, Samuel Watkins	Contract 660 (with Augustine Haskell) (portions by Robert C. Bonser as compassman)	660.00	18960521	T26S R10W (all Contract surv by Lackland) (exams by David Kinnaird in 1897 and 1898, W. H. Byars 1899, David Kinnaird 1901)	1896
Lackland, Samuel Watkins		660.00	18960521	T27S R9,10W	
Lackland, Samuel Watkins		660.00	18960521	Wash D. C. Notes -- Compassman Robert Bonser sent back to correct survey of T27S R9W under Special Instructions; numerous letters	
Bonser, Robert Clinton	Special Instructions	660.00	19010803	Special Instructions as compassman to correct the survey of Sec 5-8, T27S R9W as surveyed by Samuel Lackland	1901
Haskell, Augustus Storey	Contract 660 (with Samuel Lackland) (portion by Robert Bonser as compassman)	660.00	189605221	T26S R10W (all Contract surv by Lackland) (exams by David Kinnaird in 1897 and 1898, W. H. Byars 1899, David Kinnaird 1901)	1896
Haskell, Augustus Storey	Contract 660 (with Samuel Lackland) (portion by Robert Bonser as compassman)	660.00	189605221	T26S R10W (all Contract surv by Lackland) (exams by David Kinnaird in 1897 and 1898, W. H. Byars 1899, David Kinnaird 1901)	1896
Kinnaird, David W.	Special Instructions	660.11	18971002	First exam of Contract 660 of Augustine Haskell and Samuel Lackland (ins 10/2/97)	1897
Kinnaird, David W.	Special Instructions	660.12	18980326	Second exam of Contract 660 of Augustine Haskell and Samuel Lackland (ins 2/26/98) (rep 5/26/98)	1898
Byars, William Henry "Henry" "Billy"	Special Instructions	660.12	18990516	Second Exam of Contract 660 of Augustine Haskell and Samuel Lackland, (rep 5/16/1899)	1899
Kinnaird, David W.	Special Instructions	660.14	19011025	Fourth exam of Contract 660 of Augustine Haskell and Samuel Lackland (ins 10/25/01) (rep 3/29/02)	1901
Armstrong, John Franklin	Special Instructions	660.20	1901	Special Agent for the GLO, on Grand Ronde Reservation, allotments and cession of surplus lands	1901
Sharp, Edward Franklin	Contract 661	661.00	18960521	T13S R8W (exams by David Kinnaird in 1898 and 1898)	1896
Sharp, Edward Franklin		661.00	18960521	T15S R7W	
Sharp, Edward Franklin		661.00	18960521	Wash C. Notes -- Returned for corrections	
Kinnaird, David W.	Special Instructions	661.11	18980326	First Exam of Contract 661 of Edward Sharp (ins 3/26/98) (rep 6/5/98)	1898
Kinnaird, David W.	Special Instructions	661.12	18980613	Second Exam of Contract 661 of Edward Sharp (rep 6/13/98)	1898

Surveyor	Contract	Sort	Date	Location	Year
Meldrum, John William III "Jack"	Contract 662	662.00	18960521	T26S R9W (exam by James Howard, 1896 1897)	1896
Howard, James Sullivan	Special Instructions	662.11	18970929	First exam of Contract 662 of John Meldrum (ins 9/29/97)	1897
Kinnaird, David W.	Special Instructions	662.12	18971002	Second Exam of Contract 662 of John Meldrum (ins 10/2/97) (rep 1/26/98)	1897
Fletcher, Ormond	Contract 663	663.00	18960521	T38S R1E (not surv this Contract) (exam by H. W. Newby in 1896, H. L. B. Atkinson in 1897, and J. S. Howard in 1897.	1896
Fletcher, Ormond		663.00	18960521	T39S R1E	
Fletcher, Ormond		663.00	18960521	T38S R2E (not surv this Contract)	
Fletcher, Ormond		663.00	18960521	T38S R4W	
Fletcher, Ormond		663.00	18960521	Wash. D. C. Notes -- Numerous Letters.	
Newby, Henry Ward	Special Instructions	663.11	18961130	First exam of Contract 663 of Ormand Fletcher (ins 11/30/96)	1896
Atkisson, Horace L. B.	Special Instructions	663.12	18970313	Second exam of Contract 663 of Ormand Fletcher (ins 3/13/97)	1897
Howard, James Sullivan	Special Instructions	663.13	18970702	Third Exam of Contract 663 of Armand Fletcher (ins 7/2/97) (rep 10/5/97)	1897
Chapman, Winfield S. "Win"	Contract 664 (with Carl Nicklin)	664.00	18960523	T23,24,25S R1E (not surveyed this Contract ex for WM, T24-25N, surv by Nicklin) (exam by H. L. B. Atkinson in 1897, J. S. Howard in 1897, and David Kinnaird in 1898 and 1899)	1896
Chapman, Winfield S. "Win"		664.00	18960523	T24S R1W (surv by Nicklin)	
Chapman, Winfield S. "Win"		664.00	18960523	T23,32S R4W (surv by Nicklin)	
Chapman, Winfield S. "Win"		664.00	18960523	T17,22S R7W (surv by Nicklin)	
Chapman, Winfield S. "Win"		664.00	18960523	T22S R6W (surv by Nicklin)	
Chapman, Winfield S. "Win"		664.00	18960523	Wash. D. C. Notes -- Portion was suspended, two additional Special Instructions were issued for correction; numerous letters.	
Nicklin, Carl Shirley	Contract 664 (with Winfield Chapman)	664.00	18960523	T23,24,25S R1E (not surveyed this Contract ex for WM, T24-25N, surv by Nicklin) (exam by H. L. B. Atkinson in 1897, J. S. Howard in 1897, and David Kinnaird in 1898 and 1899)	1896
Nicklin, Carl Shirley		664.00	18960523	T24S R1W (surv by Nicklin)	
Nicklin, Carl Shirley		664.00	18960523	T23,32S R4W (surv by Nicklin)	
Nicklin, Carl Shirley		664.00	18960523	T17,22S R7W (surv by Nicklin)	
Nicklin, Carl Shirley		664.00	18960523	T22S R6W (surv by Nicklin)	

Surveyor	Contract	Sort	Date	Location	Year
Nicklin, Carl Shirley		664.00	18960523	Wash. D. C. Notes -- Portion was suspended, two additional Special Instructions were issued for correction; numerous letters.	
Atkisson, Horace L. B.	Special Instructions	664.11	18970313	First Exam of Contract 664 of Winfield S. Chapman and Carl Nicklin (ins 3/18/97)	
Howard, James Sullivan	Special Instructions	664.12	18970702	Second Exam of Contract 664 of Winfield Chapman and Carl Nicklin (ins 7/2/97) (rep 10/5/97)	1897
Kinnaird, David W.	Special Instructions	664.13	18980326	Third exam of Contract 664 of Winfield Chapman and Carl Nicklin (ins 3/26/98) (rep 6/12/98)	1898
Kinnaird, David W.	Special Instructions	664.14	18980404	Fourth exam of Contract 664 of Winfield Chapman and Carl Nicklin (ins 4/4/98) (rep 1/23/99)	1898
Pershin, George S.	Contract 665	665.00	18960617	T13S R7E (exams by T. R. Hinsdale 1898, Charles J. Hayes 1897)	1896
Pershin, George S.		665.00	18960617	T14S R7.5,8E	
Pershin, George S.		665.00	18960617	Wash D. C. Notes -- Numerous letters	
Hinsdale, Theodore Rockwell	Special Instructions	665.11	18961105	First Exam of Contract 665 of George Pershin (ins 11/5/96)	1896
Hayes, Charles Jerome	Special Instructions	665.12	18980118	Second Exam of Contract 665 of George Pershin (ins 6/26/97) (rep 1/18/98)	1897
Waggoner, George E.	Chief Clerk	665.20	1896	Chief Clerk for Robert Habersham from 1896-1901	1896
Dezendorf, James N.	Clerk	665.20	1897	Special Draftsman in the Surveyor General's Office of Robert A. Habersham in 1897	1897
Kraft, Rudolph	Clerk	665.20	1897	Mining Clerk in the Surveyor General's Office of Robert A. Habersham	1897
Kraft, Rudolph	Clerk	665.20	1897	Mining Clerk in the Surveyor General's Office of Robert A. Habersham	1897
Withycombe, John W., Sr.	Clerk	665.20	1897	Chief Draftsman in the Surveyor General's Office of Robert A. Habersham in 1897	1897
Habersham, Robert Alexander	Surveyor General	665.20	18960922	Appointed September 22, 1896, retired April 26, 1901	1896
Lovell, Samuel L.	Special Instructions	665.20	18961217	T7N R2W, one DLC	1896
Unknown	Contract 666	666.00	1897	Unknown	1897
Bonser, Robert Clinton	Contract 667 (with William Elliott)	667.00	18970427	T2N R6W (surv by Bonser) (exams by David Kinnaird 1898, William Lightfoot, 1899)	1897
Bonser, Robert Clinton		667.00	18970427	T6S R7E (surv by Elliott)	
Bonser, Robert Clinton		667.00	18970427	Wash D. C. Notes -- Unable to read notations; numerous letters.	
Elliott, William Cecil	Contract 667 (with Robert Bonser)	667.00	18970427	T2N R6W (surv by Bonser) (exams by David Kinnaird 1898, William Lightfoot, 1899)	1897

Surveyor	Contract	Sort	Date	Location	Year
Elliott, William Cecil		667.00	18970427	T6S R7E (surv by Elliott)	
Elliott, William Cecil		667.00	18970427	Wash D. C. Notes -- Unable to read notations; numerous notes.	
Kinnaird, David W.	Special Instructions	667.11	18980326	First exam of Contract 667 of Robert Bonzer and William Elliott (ins 3/26/98) (rep 1/30/99)	1898
Campbell, William Ellis	Contract 668	668.00	18970427	T2N R8E	1897
Campbell, William Ellis		668.00	18970427	T2S R43E	
Campbell, William Ellis		668.00	18970427	Wash D. C. Notes -- Suspended, later accepted; numerous letters	
Little, Almer Bowen	Special Instructions	668.11	18980401	First exam of Contract 668 of William E Campbell (ins 18980401)rep 8/13/99)	1898
Kinnaird, David W.	Special Instructions	668.12	18980326	Second Exam of Contract 668 of William E. Campbell (ins 3/26/98) (rep 7/25/99)	1898
McLeod, John D.	Special Instructions	668.13	18990921	Third Exam of Contract 668 of William E. Campbell	1899
Gesner, Alonzo "Lon"	Contract 669 (with Elmer Worrick)	669.00	18970427	T7S R4,5E (exam by David Kinnaird 1898) (T7S R4E surv by Alonzo Gesner, T7S R5E surv by Worrick)	1897
Worrick, Elmer Oscar	Contract 669 (with Alonzo Gesner)	669.00	18970427	T7S R4,5E (exam by David Kinnaird 1898) (T7S R4E surv by Alonzo Gesner, T7S R5E surv by Worrick)	1897
Kinnaird, David W.	Special Instructions	669.11	18980326	Exam of Contract 669 of Elmer Worrick and Alonzo Gesner (ins 3/26/98) (rep 3/23/99)	1898
Sharp, Edward Franklin	Contract 670	670.00	18970427	T13S R9W (exam by William Lightfoot 1899)	1897
Lightfoot, William Joseph	Special Instructions	670.11	18990501	Exam of Contract 670 of Edward Sharp (ins 5/1/99) (rep 1/16/00)	1899
Byars, William Henry "Henry" "Billy"	Contract 671	671.00	18970427	T18S R2E (exam by David Kinnaird 1898)	1897
Kinnaird, David W.	Special Instructions	671.11	18980326	Exam of Contract 671 of William H. Bvars (ins 3/26/98) (rep (2/23/99)	1898
Cathcart, Simon Bolivar	Contract 677	672.00	18970427	T24S R12W (exam by David Kinnaird, 1898)	1897
Cathcart, Simon Bolivar		672.00	18970427	T30S R14W	
Cathcart, Simon Bolivar		672.00	18970427	Wash D. C Notes -- Corrections made; numerous letters	
Kinnaird, David W.	Special Instructions	672.11	18980326	Exam of Contract 672 of Simon Cathcart (ins 3/26/98) (rep 11/16/98)	1898
Schiller, Eugene	Contract 673	673.00	18970427	T38S R6W (exam by David Kinnaird, 1898)	1896
Kinnaird, David W.	Special Instructions	673.11	18980326	Exam of Contract 673 of Eugene Schiller (ins 3/26/98) (rep 12/7/98)	1898

Surveyor	Contract	Sort	Date	Location	Year
Bushey, William Michael	Contract 674 (rejected as surveyed by Robert Waln in 1902) (As compassman for Robert Waln in 1903)	674.00	18970513	T5N R42E (exam by A. B. Little 1898, J. D. McLeod 1900, W. O. Owen,1900, (all for Waln Survey), W. B. Douglass 1906, Stoner, 1907 (for Bushey survey)	1897
Waln, Robert Hutchison	Contract 674 (rejected) (finished by William M. Bushey as compassman)	674.00	18970513	T5N R42E (exam by A. B. Little 1898, J. D. McLeod 1900, W. O. Owen,1900, (all for Waln survey), W. B. Douglass 1906, S. N. Stoner, 1907 (for Bushey survey)	1897
Little, Almer Bowen	Special Instructions	674.11	18980401	First exam of Contract 674 of Robert Waln (ins 4/1/98) (rep 8/13/98)	1898
McLeod, John D.	Special Instructions	674.12	19000609	Second Exam of Contract 674 of Robert Waln. (instr 6/9/1900)	1900
Owen, William Octavius "Billy"	Special Instructions	674.13	19000622	Third Exam of Contract 674 of Robert Waln, (instr 6/22/1900, rep 7/26/1900)	1900
Douglass, William Boone	Special Instructions	674.14	19060307	Made Fourth Exam of Contract 674 of 1906 William Bushey with Robert Waln as compassman, (rep 3/7/1906)	1906
Stoner, Sidney Nicholson	Special Instructions	674.15	19070916	Exam of Contract 674 of Robert Waln, (rep 9/16/1907) (Made 7 more Exams in Oregon in 1907)	1907
Lightfoot, William Joseph	Special Instructions	675.11	18990501	First exam of Contract 675 of William E. Smith (ins 5/1/99) (rep 2/16/00)	1899
Kinnaird, David W.	Special Instructions	675.12	19010712	Second exam of Contract 675 of William E. Smith (ins 7/12/01) (rep 5/9/02)	1901
Douglass, William Boone	Special Instructions	675.13	19050612	Third exam of Contract 675 or William E. Smith (ins 6/12/05) (rep 8/31/05)	1905
Campbell, William Ellis	Contract 676	676.00	18970513	T20,21S R29E (exam by John McLeod 1899)	1897
McLeod, John D.	Special Instructions	676.11	19990525	Exam of Contract 676 of William E. Campbell (ins 5/25/99) (rep 1/10/00)	1899
Holmes, David Jackson	Clerk	676.20	1897	Transcribing Clerk in the Surveyor General's Office of Robert Habersham 1896-97	1897
Rands, Ernest Paul	Contract 677	677.00	18970513	T23S R46,47E (exam by George Ball in 1898)	1897
Ball, George W.	Special Instructions	677.11	18980326	Exam of Contract 677 of Simon Cathcart, (ins 3/26/1898, rep 1898)	1898
Heydon, Edward F. "Ed"		678.00	18970513	Wash D. C. Notes -- Supplemental Special Instructions were issued	
Heydon, William Perry "Will"	Contract 678 (with Edward F. Heydon)	678.00	18970513	T32S R15W (surv by both) (exam by David Kinnaird 1898)	1897

Surveyor	Contract	Sort	Date	Location	Year
Heydon, William Perry "Will"		678.00	18970513	Wash D. C. Notes -- Supplemental Special Instructions were issued	
Heydon, Edward F. "Ed"	Contract 678 (with William P. Heydon)	678.00	18971513	T32S R15W (surv by both) (exam by David Kinnaird 1898)	1897
Kinnaird, David W.	Special Instructions	678.11	18980326	Exam of Contract 678 of William Heydon (ins 3/26/98) (rep 11/22/99)	1898
Thiel, Oscar Frederick	Contract 679	679.00	18970513	T21S R3E (exam by David Kinnaird, 1898, J. D. Mcleod 1899)	1897
Thiel, Oscar Frederick		679.00	18970513	Wash D. C. Notes -- Errors were reported.	
Kinnaird, David W.	Special Instructions	679.11	18980326	Exam of Contract 679 of Oscar Thiel (ins 3/26/98) (rep 2/2/99)	1898
Gideon, Josiah	Special Instructions	679.20	18970623	T13S R10,11W, hiatus between townships, create T12S R10.5W	1897
Fletcher, Ormond	Contract 680	680.00	18970709	T35S R7.5E (exam by A. B. Little 1898)	1897
Fletcher, Ormond		680.00	18970709	T36S R7E	
Fletcher, Ormond		680.00	18970709	Wash D. C. Notes -- Numerous letters	
Little, Almer Bowen	Special Instructions	680.11	18980401	Exam of Contract 681 of Stephen Hungate (ins 4/1/98) (rep 5/7/98)	1898
Cotter, Ethel Annette, Miss	Clerk	680.20	1897	Copyist in the Surveyor General's Office of Robert A. Habersham, at least 1897-1900	1897
Swope, Florence A.	Clerk	680.20	1897	Transcribing Clerk in the Surveyor General's Office of Robert Habersham. 1897-99	1897
Henry, Eugene Bob	Contract 681	681.00	18971004	T33S R7E Fort Klamath Hay Resv. Sec 3-4, 9-10, 15,16 (exam by A. B. Little 1898) (retracements by John D. McLeod 1899)	1897
Henry, Eugene Bob		681.00	18971004	Wash D. C. Notes -- Portion rejected, portion redone; numerous letters	
Little, Almer Bowen	Special Instructions	681.11	18980401	First exam of Contract 681 of Eugene Henry (ins 4/1/98) (rep 5/7/98)	1898
Nicklin, Carl Shirley		681.20	18971027	T22S R6,7W, retracements	1897
Meserve, William Nelson "Will"	Special Instructions	681.20	18971108	T7N R2W, one DLC	1897
Hungate, Stephen A. D.	Contract 682 (with Sidney Smyth)	682.00	18980521	T24S R46E (all Contract surv by both) (exam by George Ball in 1898, David Kinnaird in 1898, and J. D. McLeod in 1899)	1898
Hungate, Stephen A. D.		682.00	18980521	T25S R44E	
Hungate, Stephen A. D.		682.00	18980521	T26S R41,42, 43,44,45E	
Smyth, Sidney	Contract 682 (with Stephen H. D. Hungate)	682.00	18980521	T24S R46E (all Contract surv by both) (exam by George Ball in 1898, David Kinnaird in 1898, and J. D. McLeod in 1899)	1898
Smyth, Sidney		682.00	18980521	T25S R44E (surv by both)	

Surveyor	Contract	Sort	Date	Location	Year
Smyth, Sidney		682.00	18980521	T26S R41,42, 43,44,45E (surv by both)	
Ball, George W.	Special Instructions	682.11	18981130	Exam of Contract 682 of Stephen Hungate, ins 11/30/1898	1898
Kinnaird, David W.	Special Instructions	682.12	189812	Second Exam of Contract 682 of Stephen Hungate (ins 12/98) (rep 2/25/99)	1898
McLeod, John D.	Special Instructions	682.13	18990525	Third Exam of Contract 682 of Stephen Hungate (ins 18990525) (rep 1/15/00)	1899
Gesner, Alonzo "Lon"	Contract 683	683.00	18980607	T1,2,3S R41E	1898
David, John Benton	Contract 684 (with Hezekiah H. Johnson)	684.00	18980607	T22S R42E (surv by both) (exams by David Kinnaird 1898, J. D. McLeod 1899)	1898
David, John Benton		684.00	18980607	T23S R41E (surv by both)	
David, John Benton		684.00	18980607	T27S R41,42E, exteriors (surv by both)	
Johnson, Hezekiah Harris "Ki"	Contract 684 (with John David)	684.00	18980607	T22S R42E (surv by both) (exams by David Kinnaird 1898, J. D. McLeod 1899)	1898
Johnson, Hezekiah Harris "Ki"		684.00	18980607	T23S R41E (surv by both)	
Johnson, Hezekiah Harris "Ki"		684.00	18980607	T27S R41,42E, exteriors (surv by both)	
Kinnaird, David W.	Special Instructions	684.11	18981214	First exam of Contract 684 of John David ((ins 12/14/98) (rep 3/25/99)	1898
McLeod, John D.	Special Instructions	684.12	18990725	Second Exam of Contract 684 of John David and Hezekiah Johnson (ins 7/24/99) (rep 1/15/00)	1899
Collier, Charles Morse	Contract 685	685.00	18980504	T7S R10W (exam by William Lightfoot 1899)	1898
Collier, Charles Morse		685.00	18980504	T41S R9W	
Collier, Charles Morse		685.00	18980504	Wash D. C. Notes -- Supplemental Special Instructions issued	
Lightfoot, William Joseph	Special Instructions	685.11	18990501	First exam of Contract 685 of Charles Collier (ins 5/1/99) (rep 8/5/99)	1899
Lightfoot, William Joseph	Special Instructions	685.12	19000131	Second exam of Contract 685 of Charles Collier (rep 1/31/00)	1900
Sharp, Edward Franklin	Contract 686	686.00	18980609	T5S R13E (exams by David John McLeod 1899)	1898
McLeod, John D.	Special Instructions	686.11	18990525	First Exam of Contract 686 of Edward Sharp (ins 5/25/99) (rep 1/29/00)	1899
Branson, Charles E. "Colonel"	Contract 687	687.00	18980609	T8S R10W (exams by William Lightfoot 1899, David Kinnaird 1900, David Kinnaird 1901, David Kinnaird 1902)	1897
Branson, Charles E. "Colonel"		687.00	18980609	T4S R9W	
Lightfoot, William Joseph	Special Instructions	687.11	18990501	First Exam of Contract 687 of Charles Branson (ins 5/1/1899) (rep 2/6/00)	1899

Surveyor	Contract	Sort	Date	Location	Year
Kinnaid, David W.	Special Instructions	687.12	19000430	First exam of Contract 687 of Charles Bronson (ins 4/30/01) (rep 2/6/00)	1900
Kinnaid, David W.	Special Instructions	687.12	19010219	Second exam of Contract 687 of Charles Bronson (ins 2/19/01) (rep 12/23/01)	1901
Kinnaid, David W.	Special Instructions	687.13	19020221	Third exam of Contract 687 of Charles Bronson (ins 2/21/02) (rep 3/19/02)	1902
Thiel, Oscar Frederick	Contract 688	688.00	18980609	T23S R9W (exam by David Kinnaid 1900)	1897
Thiel, Oscar Frederick		688.00	18980609	Wash. D. C. Notes -- Unable to read notations)	
Kinnaid, David W.	Special Instructions	688.11	19000415	Exam of Contract 688 of Oscar Theil (ins 4/15/00) (rep 6/22/00)	1900
Wilkes, Thomas Scott		689.00	18980609	7th Stand. Par. South R14W	1898
Wilkes, Lincoln Ellsworth	Contract 689 (with Thomas S. Wilkes)	689.00	18980609	T32S R14W (exams by William Lightfoot 1899, David Kinnaid 1900)	1898
Wilkes, Lincoln Ellsworth		689.00	18980609	7th Stand. Par. South R14W	
Wilkes, Thomas Scott	Contract 689 (with Lincoln E. Wilkes)	689.00	18980609	T32S R14W (exams by William Lightfoot 1899, David Kinnaid 1900)	1898
Wilkes, Thomas Scott		689.00	18980609	7th Stand. Par. South R14W	1898
Lightfoot, William Joseph	Special Instructions	689.11	18990501	First exam of Contract 689 of Lincoln Wilkes (ins 5/1/1899)	1899
Kinnaid, David W.	Special Instructions	689.12	36613	Second exam of Contract 689 of Lincoln Wilkes (ins 3/28/00) (rep 5/12/00)	1900
Taylor, Lincoln	Contract 690 (with Harvey Taylor)	690.00	18980622	T39S R16E (not surv this Contract)	1898
Taylor, William Harvey "Harvey"	Contract 690 (with Lincoln Taylor)	690.00	18980617	T39S R16E (not surv this Contract)	1898
Derrick, Zachariah Madison "Jim"	Contract 691 (with Andre L. Porter)	691.00	18980617	T4S R9W (not surveyed this Contract)	1898
Porter, Andrew Lee	Contract 691 (with Zachariah Derrick)	691.00	18980617	T9S R9W	1898
Van Winkle, Franklin Jason	Contract 692	692.00	18980609	T4S R42E Exams by John McLeod 1899, W. O. Owen 1900)	1898
Van Winkle, Franklin Jason		692.00	18980609	Wash D. C. Notes -- Unable to read notations	
McLeod, John D.	Special Instructions	692.11	18990621	First Exam of Contract 692 of Frank Van Winkle (ins 6/21/99)	1899
Owen, William Octavius "Billy"	Special Instructions	692.12	19000622	Second Exam of Contract 692 of Frank Van Winkle (ins 6/22/00) rep 8/24/00)	1900
Currin, James Knox Polk	Contract 693	693.00	18980609	T5S R42E (exams by David Kinnaid 1898, J. D. McLeod 1899)	1898
Currin, James Knox Polk		693.00	18980609	Wash D. C. Notes -- Field Corrections; numerous letters.	
Kinnaid, David W.	Special Instructions	693.11	1898	First exam of Contract 693 of James Currin (ins 1898) (rep 3/4/99)	1898
Rankin, Orville Montgomery	Contract 694	694.00	18980611	T32S R13E (exam by John McLeod 1899)	1898

Surveyor	Contract	Sort	Date	Location	Year
Rankin, Orville Montgomery		694.00	18980611	T35S R9E	
Rankin, Orville Montgomery		694.00	18980611	Wash D. C. Notes -- Supplemental Special Instructions; numerous letters	
McLeod, John D.	Special Instructions	694.11	18990821	Exam of Contract 694 of Orville Rankin (ins 8/21/99) (rep 2/5/00)	1899
McLeod, John D.	Special Instructions	695.00	28980611	T36S R11E (not surv this Contract)	
Rankin, Orville Montgomery	Contract 695	695.00	28980611	T32,33S R11E	1898
McLeod, John D.	Special Instructions	695.11	18990821	Exam of Contract 659 of Orville Rankin (ins 8/21/99) (rep2/5/00)	1899
Pickler, Lemon Albert	Special Instructions	695.20	18980701	T17S R47E, Sec. 2 & 11, Duncan Island in Snake River	1898
Tatum, Seth Sledge Jr. "Sledge"	Special Instructions	695.30	18980722	T3S R7E fractional subdivisions as a surveyor for USGS	1898
Elliott, William Cecil	Contract 696	696.00	18980727	Klamath Indian Reservation, tie Boundary to GLO (exam by John McLeod 1899)	1898
Elliott, William Cecil		696.00	18980727	T30-33S R7.5E	
Elliott, William Cecil		696.00	18980727	T28-31S R6E	
Elliott, William Cecil		696.00	18980727	T24S R7.5E	
Elliott, William Cecil		696.00	18980727	T28S R7,8,9E	
Elliott, William Cecil		696.00	18980727	T29S R9-14E	
Elliott, William Cecil		696.00	18980727	T30S R14,15,16E	
Elliott, William Cecil		696.00	18980727	T31-34S R16E	
Elliott, William Cecil		696.00	18980727	T33S R16,17E	
Elliott, William Cecil		696.00	18980727	T35,36,37S R16E	
Elliott, William Cecil		696.00	18980727	T36,37S R15E	
Elliott, William Cecil		696.00	18980727	T37,38S R14E	
Elliott, William Cecil		696.00	18980727	T37S R13E	
Elliott, William Cecil		696.00	18980727	T30-33S R7E	
McLeod, John D.	Special Instructions	696.11	19000821	Exam of Contract 696 of William Elliott (ins 8/21/00) (rep 3/2/00)	1899
Gideon, Josiah	Special Instructions	696.20	18990106	T13S R10,11W, hiatus between townships, eliminate T12S R10.5W	1899
David, John Benton	Contract 697 (with Harold Rands)	697.00	18990119	T20S R38,39,40,41E (both signed all the oaths) (exams by J. D. McLeod 1899, David Kinnaird 1901, and David Kinnaird 1901)	1899
David, John Benton		697.00	18990119	T21S R40,41,42,43E (both signed all the oaths)	
Rands, Harold Alva "Hal"	Contract 697 (with John David)	697.00	18990119	T20S R38,39,40,41E (both signed all the oaths) (exams by J. D. McLeod 1899, David Kinnaird 1901, and David Kinnaird 1901)	1898
Rands, Harold Alva "Hal"		697.00	18990119	T21S R40,41,42,43E (both signed all the oaths)	

Surveyor	Contract	Sort	Date	Location	Year
Rands, Harold Alva "Hal"		697.00	18990119	Wash D. C. Notes -- Suspended, then accepted, two Supplemental Special Instructions were issued; numerous letters	
McLeod, John D.	Special Instructions	697.11	18990711	First Exam of Contract 697 of Harold Rands (ins 7/11/99) (rep 2/16/00)	1899
Kinnaird, David W.	Special Instructions	697.12	19010309	Second exam of Contract 697 of Harold Rands (ins 3/9/01) (rep 5/18/01)	1901
Kinnaird, David W.	Special Instructions	697.13	19010404	Third exam of Contract 697 of Harold Rands (ins 4/4/01)	1901
Johnson, Hezekiah Harris "Ki"	Contract 698 (with Hugh Smyth)	698.00	18990119	T23S R40,41,42E (T23S R40,41E surv by both) (all ext surv by Johnson) (exam by John McLeod 1899)	1899
Johnson, Hezekiah Harris "Ki"		698.00	18990119	T24S R40,41E (surv by both)	
Johnson, Hezekiah Harris "Ki"		698.00	18990119	T26S R44E (surv by both)	
Johnson, Hezekiah Harris "Ki"		698.00	18990119	T28S R41E (surv by both)	
Johnson, Hezekiah Harris "Ki"		698.00	18990119	Wash D. C. Notes -- Corrections made, Supplemental Special Instructions were issued.	
Smyth, Hugh Hanna Jr.	Contract 698 (with Hezekiah Johnson)	698.00	18990119	T23S R40,41,42E (T23S R40,41E surv by both) (all ext surv by Johnson) (exam by John McLeod 1899)	1899
Smyth, Hugh Hanna Jr.		698.00	18990119	T24S R40,41E (subdv surv by both)	
Smyth, Hugh Hanna Jr.		698.00	18990119	T26S R44E (surv by both)	
Smyth, Hugh Hanna Jr.		698.00	18990119	T28S R41E (surv by both)	
Smyth, Hugh Hanna Jr.		698.00	18990119	Wash D. C. Notes -- Corrections made, Supplemental Special Instructions were issued.	
McLeod, John D.	Special Instructions	698.11	18990711	Exam of Contract 698 of Hezekiah Johnson and Hugh Smyth (ins 7/11/99) (rep 2/13/00)	1899
Campbell, George Raymond		699.00	18990209	T5N R38E (surv by George Campbell)	
Campbell, George Raymond		699.00	18990209	Wash D. C. Notes -- Supplemental Special Instructions were issued.	
Campbell, George Raymond	Contract 699 (with William E. Campbell)	699.00	18990209	T3N R41E (surv by George Campbell) (exams by John McLeod 1899, W. O. Owen 1900)	1899
Campbell, William Ellis	Contract 699 (with George R. Campbell)	699.00	18990209	T3N R41E (surv by George Campbell) (exams by John McLeod 1899, W. O. Owen 1900)	1899
Campbell, William Ellis		699.00	18990209	T5N R38E (surv by George Campbell)	

Surveyor	Contract	Sort	Date	Location	Year
Campbell, William Ellis		699.00	18990209	Wash D. C. Notes -- Supplemental Special Instructions were issued.	
McLeod, John D.	Special Instructions	699.11	18991221	First Exam of Contract 699 of George R. Campbell (ins 12/21/99)	1899
Owen, William Octavius "Billy"	Special Instructions	699.12	19000622	Second Exam of Contract 699 of George R. Campbell (ins 6/22/00) (rep 8/4/00)	1900
Kimbrell, John W.	Contract 700 (rejected)	700.00	18990209	T3N R38E (exams by J. S. McLeod 1900, W. O. Owen 1900, David Kinnaird 1902)	1899
Kimbrell, John W.		700.00	18990209	Wash D. C. Notes -- Unable to read numerous notations, possibly more examinations were made, shows up on Division "E" Rejected Survey file, corrections made.	
McLeod, John D.	Special Instructions	700.11	19000509	First Exam of Contract 700 of John W. Kimbrell (ins 5/9/00)	1900
Owen, William Octavius "Billy"	Special Instructions	700.12	19000622	Second exam of Contract 700 of John Kimbrell (ins 6/22/00) (rep 9/17/99)	1900
Kinnaird, David W.	Special Instructions	700.13	19020412	Third exam of Contract 700 of John Kimbrell	1902
Moore Rufus Scudder	Contract 701	701.00	18990209	T39S R6E (Exam by David Kinnaird 1900)	1899
Kinnaird, David W.	Special Instructions	701.11	19000418	Exam of contract 701 of Rufus Moore (ins 4/18/00) (rep 1/28/01)	1900
Emmitt, Robert Albert	Contract 702	702.00	18990209	T39S R16E (exam by David Kinnaird 1900)	1899
Kinnaird, David W.	Special Instructions	702.11	19000418	Exam of the Contract of Robert Emmitt (ins 4/18/00) (rep 1/29/01)	1900
Porter, Andrew Lee	Contract 703	703.00	18990209	T9S R9W (exam by David Kinnaird 1900)	1899
Porter, Andrew Lee		703.00	18990209	Wash D. C. Notes -- Supplemental Special Instructions; numerous letters	
Kinnaird, David W.	Special Instructions	703.11	19000511	Exam of Contract 703 of Andrew Porter (ins 5/11/00) (rep 1/18/01)	1900
Meldrum, James Henry "Henry"	Contract 704 (with Rufus Moore)	704.00	18990404	T21S R17,18,19E (surv by Meldrum) (exams by William Lightfoot 1899, David Kinnaird 1900)	1899
Moore Rufus Scudder	Contract 704 (with Henry Meldrum)	704.00	18990404	T21S R17,18,19E (surv by Meldrum)	1899
Lightfoot, William Joseph	Special Instructions	704.11	18991031	First Exam of Contract 704 of Robert Habersham and Henry Meldrum (ins 10/31/1899) (2/24/00)	1899
Kinnaird, David W.	Special Instructions	704.12	19000418	Second exam of Contract 704 of Robert Habersham and Henry Meldrum (ins 4/18/00) (rep 1/15/01)	1900

Surveyor	Contract	Sort	Date	Location	Year
Chandler, Henry Lawson	Contract 705 (a previous version of this survey was rejected in an 1891 Contract)	705.00	18990414	T19S R9,10W (exam by David Kinnaird 1900)	1899
Chandler, Henry Lawson		705.00	18990414	Wash D. C. Notes -- Supplemental Special Instructions.	
Kinnaird, David W.	Special Instructions	705.11	19000511	Exam of Contract 705 of Henry Chandler (ins 5/11/00) (rep 2/3/01)	1900
Sharp, Edward Franklin	Contract 706	706.00	18990424	T6S R17E (exam by John McLeod 1900)	1899
Sharp, Edward Franklin		706.00	18990424	T11S R15E	
Sharp, Edward Franklin		706.00	18990424	Wash D. C. Notes -- Supplemental Special Instructions.	
McLeod, John D.	Special Instructions	706.11	18991219	Exam of Contract 706 of Robert Habersham or Edward Sharp (ins 12/19/99) (rep 2/7/00)	1899
Blakeslee, Williard Bates	Contract 707	707.00	18990424	T6S R47E (exams by J. C. McLeod 1900, W. O. Owen 1900, David Kinnaird 1902)	1899
Blakeslee, Williard Bates		707.00	18990424	T7S R47,48E	
McLeod, John D.	Special Instructions	707.11	19000509	First Exam of Contract 707 of Willard Blakeslee (ins 5/9/00)	1900
Owen, William Octavius "Billy"	Special Instructions	707.12	19000622	Second Exam of Contract 707 of Willard Blakeslee (ins 6/22/00) rep 9/17/00)	1900
Kinnaird, David W.	Special Instructions	707.13	19020825	Third exam of Contract 707 of Willard Blakeslee rep 8/25/02)	1902
Byars, William Henry "Henry" "Billy"	Contract 708	708.00	18990424	T33S R14W (exams by David Kinnaird 1900, 1901)	
Byars, William Henry "Henry" "Billy"		708.00	18990424	T37S R7W	
Kinnaird, David W.	Special Instructions	708.11	19000418	First exam of Contract 708 of William H. Byars (ins 4/18/00) (rep 1/24/01)	1900
Kinnaird, David W.	Special Instructions	708.12	19011025	Second exam of Contract 708 of William H. Byars (ins 10/25/01) (rep 4/4/02)	1901
Cathcart, William W.	Clerk	708.20	1899	Messenger and Janitor in the Surveyor General's Office of Robert A. Habersham in 1899-1901	1899
Withycombe, John W., Sr.	Clerk	708.20	1899	Draftsman in the Surveyor General's Office of Robert A. Habersham in 1899	1899
Henry, Eugene Bob	Contract 709	709.00	18991010	T40S R7E (exam by David Kinnaird 1901)	1899
Kinnaird, David W.	Special Instructions	709.11	19010219	Exam of Contract 709 of Eugene Henry (ins 19010219	1901
Derrick, Zachariah Madison "Jim"	Contract 710 (with Andrew Porter)	710.00	18991010	T22S R1E (surv by Porter) (Exams by David Kinnaird 1900, 1901) (surv by Porter)	1899
Porter, Andrew Lee	Contract 710 (with Zachariah Derrick)	710.00	18991010	T22S R1E (surv by Porter) (Exams by David Kinnaird 1900, 1901)	1899

Surveyor	Contract	Sort	Date	Location	Year
Kinnaird, David W.	Special Instructions	710.11	19001116	First Exam of Contract 710 of Andrew Porter and George R. Campbell (ins 11/16/00) (rep 12/1/01)	1900
Kinnaird, David W.	Special Instructions	710.12	19010912	Second Exam of Contract 710 of Andrew Porter and George R. Campbell (ins 9/12/01) (rep 8/28/021)	1901
Campbell, George Raymond	Contract 711 (with William E. Campbell)	711.00	18991010	T20S R1E (surv by George Campbell) (exam by David Kinnaird 1901)	1899
Campbell, William Ellis	Contract 711 (with George R. Campbell)	711.00	18991010	T20S R1E (surv by George Campbell)	1899
Kinnaird, David W.	Special Instructions	711.11	19010219	Exam of Contract 711 of George Campbell (ins 29/19/01) (rep 1/10/02)	1901
Gesner, Alonzo "Lon"	Contract 712	712.00	18991023	T37S R4E (exam by David Kinnaird 1901)	1899
Kinnaird, David W.	Special Instructions	712.11	19010219	Exam of contract 712 of Alonzo Gesner (ins 2/19/01) (rep 12/13/01)	1901
Meldrum, James Henry "Henry"	Contract 713 (with Rufus Moore)	713.00	18991107	T21,22S R15,16E (surv by Meldrum) (exam by David Kinnaird 1900)	1899
Meldrum, James Henry "Henry"		713.00	18991107	T33S R20,21,22E (surv by Meldrum)	
Meldrum, James Henry "Henry"		713.00	18991107	T32,33,34,35S R27E (surv by Meldrum)	
Meldrum, James Henry "Henry"		713.00	18991107	T34S R22E (surv by Meldrum)	
Meldrum, James Henry "Henry"		713.00	18991107	Wash D. C. Notes -- Two Supplemental Special Instructions	
Moore Rufus Scudder	Contract 713 (with Henry Meldrum)	713.00	18991107	T21,22S R15,16E (surv by Meldrum) (exam by David Kinnaird 1900)	1899
Moore Rufus Scudder		713.00	18991107	T33S R20,21,22E (surv by Meldrum)	
Moore Rufus Scudder		713.00	18991107	T32,33,34,35S R27E (surv by Meldrum)	
Moore Rufus Scudder		713.00	18991107	T34S R22E (surv by Meldrum)	
Moore Rufus Scudder		713.00	18991107	Wash D. C. Notes -- Two Supplemental Special Instructions	
Kinnaird, David W.	Special Instructions	713.11	19001019	Exam of Contract 713 of Henry Meldrum and Rufus Moore (ins 10/19/01) (rep 3/9/01)	1901
Elliott, William Cecil	Contract 714 (with George Nickerson) (12 people involved in fraud)	714.00	18991207	T31S R25,27,28,29E (surv by Nickerson) (exam by David Kinnaird 1902)	1899
Elliott, William Cecil		714.00	18991207	T32S R22,25,28,29E (surv by Nickerson)	
Elliott, William Cecil		714.00	18991207	T33S R28,29E (surv by Nickerson)	

Surveyor	Contract	Sort	Date	Location	Year
Elliott, William Cecil		714.00	18991207	Wash D. C. Notes -- Suspended, corrections, accepted; numerous letters	
Nickerson, George Sumner	Contract 714 (with William Elliott) (12 people involved in fraud)	714.00	18991207	T31S R25,27,28,29E (all surv by Nickerson) (exam by David Kinnaird 1902)	1899
Nickerson, George Sumner		714.00	18991207	T32S R22,25,28,29E (all surv by Nickerson)	
Nickerson, George Sumner		714.00	18991207	T33S R28,29E (all surv by Nickerson)	
Nickerson, George Sumner		714.00	18991207	Wash D. C. Notes -- Suspended, corrections, accepted; numerous letters	
Kinnaird, David W.	Special Instructions	714.11	19020129	Exam of Contract 714 of George Nicklin and William Elliott (rep 1/29/02)	1902
Hungate, Stephen A. D.	Contract 715	715.00	19000105	T30S R19,20,21E (exam by David Kinnaird 1900)	1900
Hungate, Stephen A. D.		715.00	19000105	T33S R15E (not surv this Contract)	
Hungate, Stephen A. D.		715.00	19000105	T24S R15,16,17E	
Hungate, Stephen A. D.		715.00	19000105	T25S R16,17E	
Hungate, Stephen A. D.		715.00	19000105	Wash D. C. Notes -- Suspended, later accepted, Supplemental Special Instructions; Numerous letters.	
Kinnaird, David W.	Special Instructions	715.11	19001015	Exam of Contract 715 of Stephen Hungate (ins 10/15/00) (rep 3/12/01)	1900
Gesner, Alonzo "Lon"	Contract 716 (rejected)	716.00	18991226	T41S R1E,1W (exam by David Kinnaird in 1901, Carl Caudle 1901 and G. D. D. Kirkpatrick in 1907)	1899
Gesner, Alonzo "Lon"		716.00	18991226	Wash D. C. Notes -- Accepted, then suspended, attorney involved, corrections done, then rejected, Supplemental Special Instructions issued, unable to read notations.	
Kinnaird, David W.	Special Instructions	716.11	19010219	First exam of Contract 716 of Alonzo Gesner (ins 2/19/01) (rep 4/14/02)	1901
Caudle, Carl Raymond	Special Instructions	716.12	19030613	Second Exam of Contract 716 of Alonzo Gesner, (instr 6/13/1903, rep 11/10/1903.	1903
Kirkpatrick, George Dallas Dixon	Special Instructions	716.13	19070905	Third Exam of Contract 716 of Alonzo Gesner, (rep 9/5/1907	1907
Warner, James A.	Contract 717	717.00	19000430	T9S R7E, Sec. 20 and 29	1900
		718.00	19000512	Wash D. C. Notes -- Numerous letters, canceled?, New Contract 784, Supplemental Special Instructions.	

Surveyor	Contract	Sort	Date	Location	Year
Campbell, Charles Lois	Contract 718 (with William E. Campbell)	718.00	19000512	T3N R37E (exam by David Kinnaird 1901) (surv by William)	1900
Campbell, Charles L.		718.00	19000512	T2N R48E (surv by William)	
Campbell, Charles L.		718.00	19000512	T6N R42E (cancelled for this Contract for some reason)	
Campbell, William Ellis	Contract 718 (with Charles L. Campbell)	718.00	19000512	T3N R37E (exam by David Kinnaird 1901) (surv by William)	1900
Campbell, William Ellis		718.00	19000512	T2N R48E (surv by William)	
Campbell, William Ellis		718.00	19000512	T6N R42E (cancelled for this Contract for some reason)	
Campbell, William Ellis		718.00	19000512	Wash D. C. Notes -- Numerous letters, canceled?, New Contract 784, Supplemental Special Instructions.	
Kinnaird, David W.	Special Instructions	718.11	19010219	Exam of Contract 718 of Charles Campbell and William E. Campbell (ins 2/19/01) (rep 1/14/02)	1901
Porter, Andrew Lee	Contract 719	719.00	19000501	T8S R9W (exam by David Kinnaird 1901) (corrections surveyed)	1900
Porter, Andrew Lee		719.00	19000501	Wash D. C. Notes -- Suspended, individual inquiry, Supplemental special Instructions, later accepted; numerous letters	
Kinnaird, David W.	Special Instructions	719.11	19010219	Exam of Contract 719 of Andrew Norton (ins 2/19/01)	1901
Angell, Homer Daniel	Contract 720	720.00	19000501	T39S R6W (exams by David Kinnaird 1901 and 1902)	1900
Angell, Homer Daniel		720.00	19000501	Wash D. C. Notes -- Unable to read notations	
Kinnaird, David W.	Special Instructions	720.11	19010201	Exam of Contract 720 of Homer Angell (ins 2/19/01) (rep 12/30/01)	1900
Kinnaird, David W.	Special Instructions	720.12	19010104	Exam of Contract 720 of Homer Angell (rep 19020104)	1902
Johnson, Hezekiah Harris "Ki"	Contract 721	721.00	19000501	T25S R1,2W (exam by David Kinnaird 1901)	1900
Kinnaird, David W.	Special Instructions	721.11	19010219	Exam, pf Contract 721 of Hezekiah Johnson (ins 2/19/01) (rep 1/7/02)	1901
Emmitt, Robert Albert	Special Instructions	721.20	19000611	T33S R7.5E	1900
Elliott, William Cecil	Contract 722	722.00	19000627	T7,8S R7W (surv by Elliott) (exam by David Kinnaird 1901)	1900
Elliott, William Cecil		722.00	19000627	Wash D. C. Notes -- Numerous letters.	
Kinnaird, David W.	Special Instructions	722.11	19010219	Exam of Contract 722 of William Elliott (ins (2/19/01) (rep 1/31/02)	1901
McLeod, John D.	Special Instructions	722.20	19000821	T33S R7.5E, Retracement of North Bndy of the Klamath Indian Reservation and Meanders of Wood River	1899
Rankin, Orville Montgomery	Contract 723	723.00	19000927	T15S R3E (exam by David Kinnaird in 1901 and another in 1902.)	1900

Surveyor	Contract	Sort	Date	Location	Year
Kinnaird, David W.	Special Instructions	723.11	19011219	Exam of Contract 723 of Orville Rankin (ins 12/19/01) (rep 1/5/03)	1901
Kinnaird, David W.	Special Instructions	723.12	19020728	Exam of Contract 723 of Orville Rankin (ins 7/28/02)	1902
Campbell, George Raymond	Contract 724	724.00	19000927	T14,15S R35E (exam by David Kinnaird 1901)	1900
Campbell, George Raymond		724.00	19000927	Wash D. C. Notes -- Individual inquiry, Supplemental Special Instructions	
Kinnaird, David W.	Special Instructions	724.11	19011119	Exam of Contract 724 of George Campbell (ins 11/9/01) (rep 8/15/02)	1901
White, William Francis	Contract 725	725.00	19000927	T15S R34E (not awarded by the Commissioner) (reported in the newspapers) (given to Homer Angell in March)	1900
Angell, Homer Daniel	Contract 725	725.00	19000319	T15S R34E (exam by David Kinnaird 1901)	1900
Kinnaird, David W.	Special Instructions	725.11	19011109	Exam of Contract 725 of Homer Angell (ins 11/9/01) (rep 8/15/02)	1901
Angell, Homer Daniel	Contract 726	726.00	19000927	T14S R34E (exam by David Kinnaird 1901)	1900
Angell, Homer Daniel		726.00	19000927	Wash D. C. Notes -- Supplemental Special Instructions were issued.	
Kinnaird, David W.	Special Instructions	726.11	19011109	Exam of Contract 726 of Homer Angell (ins 11/9/01) (rep 8/15/02)	1901
Byars, William Henry "Henry" "Billy"	Contract 727	727.00	19001220	T31S R9,10W (exam by David Kinnaird 1901, Henry L. Chandler 1902)	1900
Byars, William Henry "Henry" "Billy"		727.00	19021027	Wash D. C. Notes -- Errors were found, Supplemental Specials.	
Kinnaird, David W.	Special Instructions	727.11	19011025	Exam of Contract 727 of William H. Bvars (ins 10/25/01)	1901
Chandler, Henry Lawson	Special Instructions	727.12	19021027	Exam of Contract 727 of William H. Byars, (rep 10/27/1902)	1902
Pershin, George S.	Contract 728 (part finished by William H. Bell as compassman)	728.00	19001220	T32S R10,11W (exam by David Kinnaird in 1901, H. L. Chandler in 1902, N. B. Sweitzer in 1903, Sidney Blout in 1904, and W. B. Douglass in 1905) (T32S R10,11W corrected by William H. Bell as compassman in 1904)	1900
Pershin, George S.		728.00	19001220	Wash D. C. Notes -- Suspended survey, Senators Mitchell and Fulton involved, field corrections made, 4 Special Supplemental Instructions, later accepted, unable to read notations; numerous letters.	

Surveyor	Contract	Sort	Date	Location	Year
Bell, William Hawley	Contract 728 (as Compassman for George Pershin)	728.00	19040623	T32S R10W, as compassman to resurvey W, N lines and some subdivisions to correct survey of Pershin	1904
Kinnaird, David W.	Special Instructions	728.11	19011025	First exam of contract 728 of George Pershin (ins 10/25/01)	1901
Chandler, Henry Lawson	Special Instructions	728.12	19031116	Exam of Contract 728 of George Pershin. (rep 10/29/1902) Survey suspended, Senator Mitchell and Fulton involved, later accepted.	1903
Sweitzer, Nelson Bowman Jr.	Special Instructions	728.13	19030520	Third Exam of contract 728 of George Pershin, (instr 5/20/1903) (rep 11/16/03)	1903
Blout Sidney Edwin	Special Instructions	728.14	19040800	Fourth Exam of Contract 728 of George Pershin, (ins 8/1904.)	1904
Douglass, William Boone	Special Instructions	728.15	19050612	Fifth exam of Contract 728 of George Pershin (ins 6/12/05) (rep 8/31/05)	1905
Thiel, Oscar Frederick	Contract 729	729.00	19001224	T33S R7W (exam by David Kinnaird 1902, N. B. Sweitzer 1903, and Carl Caudle 1903)	1900
Thiel, Oscar Frederick		729.00	19001224	T32S R5W	
Thiel, Oscar Frederick		729.00	19001224	Wash D. C. Notes -- Suspended Survey, later accepted, individual involved: numerous letters	
Kinnaird, David W.	Special Instructions	729.11	19010803	First exam of Contract 729 of Oscar Thiel (ins 8/3/01) (rep 6/27/02)	1901
Sweitzer, Nelson Bowman Jr.	Special Instructions	729.12	19030520	Second Exam of Contract 729 of Oscar Theil (ins 5/20/03)	1903
Caudle, Carl Raymond	Special Instructions	729.13	19030904	Third exam of Contract 729 of Oscar Thiel (ins 9/4/03)	1903
Hungate, Stephen A. D.		730.00	19010108	Wash D. C. Notes -- Suspended survey, field corrections, unable to read notations, later accepted; numerous letters	
Hungate, Stephen A. D.	Contract 730 (with Don Meldrum)	730.00	19010108	T32,33,34S R44,45E (surv by Hungate) (T32S R45E, T35S R44E rejected by fraud dept) (exams by David Kinnaird 1901, George Kirkpatrick 1907, L. R. Glavis 1907, John Scott Harrison 1909)	1901
Hungate, Stephen A. D.		730.00	19010108	T32S R43E (surv by Hungate) (rejected by fraud dept)	
Hungate, Stephen A. D.		730.00	19010108	T35S R42E (surv by Hungate) (rejected by fraud dept)	
Hungate, Stephen A. D.		730.00	19010108	T35S R43,44E (surv by Hungate) (rejected by fraud dept)	
Hungate, Stephen A. D.		730.00	19010108	JCO Notes -- purple mimeo or stamped field notes	
Hungate, Stephen A. D.		730.00	19010108	Wash D. C. Notes -- Suspended survey, field corrections, unable to read notations, later accepted; numerous letters	

Surveyor	Contract	Sort	Date	Location	Year
Meldrum, Don Edwin	Contract 730 (with Stephen Hungate)	730.00	19010108	T32,33,34S R44,45E (surv by Hungate) (T32S R45E, T35S R44E rejected) (exams by David Kinnaird 1901, George Kirkpatrick 1907, L. R. Glavis 1907, John Scott Harrison 1909	1901
Meldrum, Don Edwin		730.00	19010108	T32S R43E (surv by Hungate) (rejected)	
Meldrum, Don Edwin		730.00	19010108	T35S R42E (surv by Hungate) (rejected)	
Meldrum, Don Edwin		730.00	19010108	T35S R43,44E (surv by Hungate)	
Meldrum, Don Edwin		730.00	19010108	JCO notes -- purple mimeo or stamped field notes	
Meldrum, Don Edwin		730.00	19010108	Wash D. C. Notes -- Suspended survey, field corrections, unable to read notations, later accepted; numerous letters	
Kinnaird, David W.	Special Instructions	730.11	19010803	First exam of Contract 730 of Robert Habersham or Stephen Hungate (ins 8/3/01) (ren 6/27/02)	1901
Kirkpatrick, George Dallas Dixon	Special Instructions	730.12	19070511	Second Exam of Contract 730 of Robert Habersham, (instr 5/11/1907, ren 11/19/1907)	1907
Glavis, Louis Russell	Special Instructions	730.13	19071206	Third Exam Contract 730 of Robert Habersham or Stephen Hungate, instr 12/6/1907. ren 11/30/1908)	1907
Harrison, John Scott "Scott"	Special Instructions	730.14	1909	Fourth Exam of Robert Habersham or Stephen Hungate on Contract 730. (ins 3/15/09) (ren 6/20/09)	1909
Johnson, Hezekiah Harris "Ki"	Contract 731 (with Ernest Rands)	731.00	19010128	T28S R42E (exam by David Kinnaird 1901)	1901
Johnson, Hezekiah Harris "Ki"		731.00	19010128	T29S R41E	
Johnson, Hezekiah Harris "Ki"		731.00	19010128	T40S R37-41E	
Johnson, Hezekiah Harris "Ki"		731.00	19010128	T41S R39,40,41E	
Johnson, Hezekiah Harris "Ki"		731.00	19010128	Wash D. C. Notes -- Accepted, then corrections made to plats, attorney involved; numerous letters	
Rands, Ernest Paul	Contract 731 (with Hezekiah Johnson)	731.00	19010128	T28S R42E (exam by David Kinnaird 1901)	1901
Rands, Ernest Paul		731.00	19010128	T29S R41E	
Rands, Ernest Paul		731.00	19010128	T40S R37-41E	
Rands, Ernest Paul		731.00	19010128	T41S R39,40,41E	
Rands, Ernest Paul		731.00	19010128	Wash D. C. Notes -- Accepted, then corrections made to plats, attorney involved; numerous letters	
Kinnaird, David W.	Special Instructions	731.11	19010803	Exam of Contract 731 of Hezekiah Johnson and Ernest Rands	1901

Surveyor	Contract	Sort	Date	Location	Year
Keepers, George Andrew	Special Instructions	731.20	1901	Indian Allotments for nonreservation Indians in two Land Districts at The Dalles	1895
McCown, Malcolm Sunshine	Contract 732 (with Rufus Moore)	732.00	19010316	T37S R7E (surv by Moore, notary by John Hamaker)) (surv 4 mi line, return and surv 7 miles, retrace existing surv)(exam by David Kinnaird 1901)	1901
McCown, Malcolm Sunshine		732.00	19010316	T35S R26,27,28,29,30E (T35S R27E not surv this Contract, rest surv by surv by McCown)	
McCown, Malcolm Sunshine		732.00	19010316	T34S R28,21E (T34S R28E surv by McCown, T35S R21E not surv this Contract)	
McCown, Malcolm Sunshine		732.00	19010316	T37S R29,30.31E (surv by McCown)	
McCown, Malcolm Sunshine		732.00	19010316	T38S R30,31E (surv by McCown)	
McCown, Malcolm Sunshine		732.00	19010316	T31S R7, 7 1/2E (surv by Moore, notary by John Hamaker)	
McCown, Malcolm Sunshine		732.00	19010316	JCO Notes -- purple mimeo or stamped field notes	
McCown, Malcolm Sunshine		732.00	19010316	Wash D. C. Notes -- Suspended survey, Attorney involved, Supplemental Special Instructions issued, unable to read notations; numerous letters, plats withheld from filing until 1909, additional review by A. W. Barber, 1904	
Moore Rufus Scudder	Contract 732 (with Malcomb McCown)	732.00	19010316	T37S R7E (exam by David Kinnaird 1901)	1901
Moore Rufus Scudder		732.00	19010316	T35S R26,27,29,30E (T35S R26E surv by McCown)	
Moore Rufus Scudder		732.00	19010316	T34S R28,21E	
Moore Rufus Scudder		732.00	19010316	T37S R29,30.31E (T37S R30,31E surv by McCown)	
Moore Rufus Scudder		732.00	19010316	T38S R30,31E (surv by McCown)	
Moore Rufus Scudder		732.00	19010316	T31S R7E (surv by Moore)	
Moore Rufus Scudder		732.00	19010316	JCO Notes -- purple mimeo or stamped field notes	
Moore Rufus Scudder		732.00	19010316	Wash D. C. Notes -- Suspended survey, Attorney involved, Supplemental Special Instructions issued, unable to read notations; numerous letters	
Kinnaird, David W.	Special Instructions	732.11	19010927	Exam of Contract 732 of Malcomb McGowan and Rufus Moore (ins 9/27/01) (ren 5/5/02)	1901
Campbell, Charles L.	Contract 733 (with William E. Campbell)	733.00	19010322	T2N R9,36,37E (exam by David Kinnaird 1902) (total Contract surv by Charles)	1901
Campbell, Charles L.		733.00	19010322	T3S R44E	

Surveyor	Contract	Sort	Date	Location	Year
Campbell, Charles L.		733.00	19010322	T4N R37E	
Campbell, Charles L.		733.00	19010322	T6N R43E	
Campbell, Charles L.		733.00	19010322	T1S R20E	
Campbell, Charles L.		733.00	19010322	T8S R39E (not surveyed this Contract)	
Campbell, Charles L.		733.00	19010322	T10S R12E	
Campbell, Charles L.		733.00	19010322	T16S R10E	
Campbell, William Ellis	Contract 733 (with Charles L. Campbell)	733.00	19010322	T2N R9,36,37E (total Contract surv by Charles) (exam by David Kinnaird 1902)	1901
Campbell, William Ellis		733.00	19010322	T3S R44E (died while surveying this township, October, 1901) (this township is well into the Wallowa Mountains, West of Wallowa Lake.)	
Campbell, William Ellis		733.00	19010322	T4N R37E	
Campbell, William Ellis		733.00	19010322	T6N R43E	
Campbell, William Ellis		733.00	19010322	T1S R20E	
Campbell, William Ellis		733.00	19010322	T8S R39E	
Kinnaird, David W.	Special Instructions	733.11	19020710	Exam of Contract 733 of William E. Campbell and Charles Campbell (ins 7/10/02) (ren 2/21/03)	1902
Emmitt, Robert Albert	Contract 734	734.00	19010326	T3S R11E (exam by David Kinnaird 1902)	1901
Emmitt, Robert Albert		734.00	19010326	Wash D. C. Notes -- Errors reported; numerous letters	
Kinnaird, David W.	Special Instructions	734.11	19020728	Exam of Contract 734 of Robert Emmitt (ins 7/28/02) (rep 1/14/03)	1902
Branson, Charles E. "Colonel"	Contract 735 (with Andrew Porter)	735.00	19010326	T2,3S R42E (surv by both) (exam by David Kinnaird 1902)	1901
Branson, Charles E. "Colonel"		735.00	19010326	Wash D. C. Notes -- Plat corrections: numerous letters	
Porter, Andrew Lee	Contract 735 (with Charles Branson)	735.00	19010326	T2,3S R42E (surv by both) (exam by David Kinnaird 1902)	1901
Porter, Andrew Lee		735.00	19010326	Wash D. C. Notes -- Plat corrections: numerous letters	
Kinnaird, David W.	Special Instructions	735.11	19020412	Exam of Contract 735 of Andrew Porter and Charles Bronson (4/12/02) (rep 9/1/02)	1902
Meldrum, James Henry "Henry"	Surveyor General	735.20	19010426	Appointed April 26, 1901, removed from office March 14, 1903, for actions of fraud	1901
Waggoner, George E.	Chief Clerk	735.30	1901	Chief Clerk for Henry Meldrum from 1901-1903, resigned after allegations of fraud	1901
Gesner, Alonzo "Lon"	Contract 736 (with Frank Gesner)	736.00	19010525	T7S R9W (surv by Alonzo Gesner) (exams by William Douglass 1905, S. N. Stoner 1907, John Scott Harrison 1908) (surv by Alonzo)	1901

Surveyor	Contract	Sort	Date	Location	Year
Gesner, Frank Xavier	Contract 736 (with Alonzo Gesner)	736.00	19010525	T7S R9W (exams by William Douglass 1905, S. N. Stoner 1907, John Scott Harrison 1908) (surv by Alonzo)	1901
Gesner, Alonzo "Lon"		736.00	19010526	Wash D. C. Notes -- Suspended survey, field corrections, Senator Fulton involved, later accepted: numerous letters	
Gesner, Frank Xavier		736.00	19010526	Wash D. C. Notes -- Suspended survey, field corrections, Senator Fulton involved, later accepted: numerous letters	
Douglass, William Boone	Special Instructions	736.11	19051004	First exam of Contract 736 of Alonzo and Frank Gesner (ins 10/4/05) (rep 3/ /07)	1905
Stoner, Sidney Nicholson	Special Instructions	736.12	19070601	Second exam of Contract 736 of Alonzo and Frank Gesner (rep 6/1/07)	1907
Harrison, John Scott "Scott"	Special Instructions	736.13	19080304	Third exam of Contract 736 of Alonzo and Frank Gesner (ins 3/4/08)(ren 8/19/09	1908
Elliott, William Cecil	Contract 737 (with George Scoggin)	737.00	19010525	T6S R9,10W (not surv this Contract) (cancelled in 1904)	1901
Scoggin, George R.	Contract 737 (with William Elliott)	737.00	19010525	T6S R9,10W (not surveyed this Contract) (cancelled and given to Morris Wvgant in 1904)	1901
Derrick, Zachariah Madison "Jim"	Contract 738	738.00	19010525	T7,10S R11W (exams by David Kinnaird 1902, N. B. Sweitzer 1903)	1901
Derrick, Zachariah Madison "Jim"		738.00	19010525	Wash D. C. Notes -- Numerous letters	
Kinnaird, David W.	Special Instructions	738.11	19060728	First exam of Contract 738 of Zachariah Derrick (ins 7/28/02)	1902
Sweitzer, Nelson Bowman Jr.	Special Instructions	738.12	19030520	Second exam of contract 738 of Zachariah Derrick (ins 5/20/03)	1903
Hungate, Stephen A. D.	Contract 739	739.00	19011028	T36,37S R44,45,46,47,48,49E (exams by M. P. McCoy 1903, S. N. Stoner 1907)	1901
Hungate, Stephen A. D.		739.00	19011028	JCO Notes -- purple mimeo or stamped field notes, there was only one dependent survey by GLO or BLM of these township, and that was in 1987 and showed found marked stones as described in relatively the correct positions.	
Hungate, Stephen A. D.		739.00	19011028	Wash D. C. Notes -- Plat corrections, suspended survey, later accepted; numerous letters	
McCoy, Marion Poe	Special Instructions	739.11	19030326	Exam of Contract 739 of Stephen Hungate, (instr 3/26/1903, rep 2/15/1904.)	1903
Stoner, Sidney Nicholson	Special Instructions	739.12	19070601	Second exam of Contract 739 of Stephen Hungate	1907

Surveyor	Contract	Sort	Date	Location	Year
Gesner, Alonzo "Lon"	Contract 740 (with Frank Gesner)	740.00	19020212	T3S R6E (surv by Frank Gesner) (exam by M. P. McCoy in 1903, N. B. Sweitzer in 1904, A. W. Barber in 1904, W. B. Douglass in 1905, Special Agent Dixon in 1907, S. N Stoner in 1907, and J. S. Harrison in 1908.)	1902
Gesner, Alonzo "Lon"		740.00	19020212	T7S R8W (surveyed and rejected)	
Gesner, Alonzo "Lon"		740.00	19020212	Wash D. C. Notes -- Suspended survey, individuals involved, unable to read notations, portion xxxx?	
Gesner, Frank Xavier	Contract 740 (with Alonzo Gesner)	740.00	19020212	T3S R6E (surv by Frank Gesner) (exam by M. P. McCoy in 1903, N. B. Sweitzer in 1904, A. W. Barber in 1904, W. B. Douglass in 1905, Special Agent Dixon in 1907, S. N Stoner in 1907, and J. S. Harrison in 1908.)	1902
Gesner, Frank Xavier		740.00	19020212	T7S R8W (surveyed and rejected)	
Gesner, Frank Xavier		740.00	19020212	Wash D. C. Notes -- Suspended survey, individuals involved, unable to read notations, portion xxxx?	
McCoy, Marion Poe	Special Instructions	740.11	19030326	First exam of contract 739 of Stephen Hungate (ins 3/26/03)	1903
Sweitzer, Nelson Bowman Jr.	Special Instructions	740.12	19030520	Second exam of Contract 740 of Alonzo and Frank Gesner (ins 5/20/03)m (rep 3/1/04)	1903
Barber, Amherst Willoughby	Special Instructions	740.13	19040727	Third Exam of Contract 740 of Alonzo and Frank Gesner, rep 7/27/04)	1904
Douglass, William Boone	Special Instructions	740.14	19050410	Fourth exam of Contract 740 of Alonzo and Frank Gesner (ins 10/4/05)) (rep 3/07)	1905
Dixon, Edward W.	Special Instructions	740.15	19070401	Fifth Exam of Alonzo and Frank Gesner of Contract 740. (instr 4/1/07)	1907
Douglass, William Boone	Special Instructions	740.16	19070625	Sixth exam of Contract 740 of Alonzo and Frank Gesner (ins 6/25/07)	1907
Stoner, Sidney Nicholson	Special Instructions	740.17	19070531	Seventh exam of Contract 740 of Alonzo and Frank Gesner (rep 5/31/07)	1907
Stoner, Sidney Nicholson	Special Instructions	740.18	190710/30	Eighth exam of Contract 740 of Alonzo and Frank Gesner (rep 10/30/07)	1907
Harrison, John Scott "Scott"	Special Instructions	740.19	19080404	Ninth exam of Contract 740 of Alonzo and Frank Campbell (ins 4/4/08) (rep 8/21/08)	1908

Surveyor	Contract	Sort	Date	Location	Year
Harrison, John Scott "Scott"	Special Instructions	740.20	19080404	Tenth exam of Contract 740 of Alonzo and Frank Campbell (ins 4/4/08) (rep 12/16/08)	1910
Gesner, Alonzo "Lon"	Contract 741 (with LeRoy Gesner)	741.00	19020212	T3N R49,50E (surv by Alonzo)	1902
Gesner, Alonzo "Lon"		741.00	19020212	T2N R50E (surv by Alonzo)	1902
Gesner, LeRoy Lincoln	Contract 741 (with Alonzo Gesner)	741.00	19020212	T3N R49,50E (surv by Alonzo)	1902
Gesner, LeRoy Lincoln		741.00	19020212	T2N R50E (surv by Alonzo)	1902
McCoy, Marion Poe	Special Instructions	741.11	19030321	First Exam of Contract 741 of Alonzo and Leroy Gesner (ins 3/21/03) (rep 1/28/04)	1903
Sweitzer, Nelson Bowman Jr.	Special Instructions	741.12	19030514	Second exam of Contract 741 of Alonzo and Frank Gesner (ins 5/14/03)	1903
	Contract 742 (with Zachariah Derrick)	742.00	19020212	T10S R9W (both signed oaths) (exam by N. B. Sweitzer 1903)	1902
Derrick, Zachariah Madison "Jim"	Contract 742 (with Morris Wygant)	742.00	19020212	T10S R9W (surv by both) (exam by N. B. Sweitzer 1903)	1902
Sweitzer, Nelson Bowman Jr.	Special Instructions	742.11	9030520	Exam of Contract 742 of Zachariah Derrick (ins 5/20/03)	1903
Emmitt, Robert Albert	Contract 743 (survey rejected)	743.00	19020212	T39S R13W (exam by N. B. Sweitzer in 1903, C. R. Caudle in 1903, and Sidney Blout in 1905.) (no notes of this survey in the record)	1902
Emmitt, Robert Albert		743.00	19020212	T32S R16E (no notes of this survey in the record)	
Emmitt, Robert Albert		743.00	19020212	T33S R17E) (no notes of this survey in the record)	
Emmitt, Robert Albert		743.00	19020212	T19S R11E) (no notes of this survey in the record)	
Emmitt, Robert Albert		743.00	19020212	Wash. D. C. Notes -- Rejected Survey; numerous letters	
Sweitzer, Nelson Bowman Jr.	Special Instructions	743.11	19030520	First exam of Contract 743 of Robert Emmitt (ins 5/20/03)	1903
Caudle, Carl Raymond	Special Instructions	743.12	19060616	Second exam of Contract 743 of Robert Emmitt (ins 6/16/03)	1903
Blout Sidney Edwin	Special Instructions	743.13	19050206	Third exam of Contract 743 of Robert Emmitt, (2 reports 2/6/05)	1905
Meldrum, Don Edwin		744.00	19020416	T28S R28,29,29.5,29.75,30E	
Meldrum, Don Edwin	Contract 744 (as compassman for Rufus Moore)	744.00	19020416	T27S R26,27,28,29.5E (exams by David Kinnaird 1902, S. N. Stoner 1907, and John Scott Harrison 1910) (not approved until 1911)	1902
Meldrum, Don Edwin		744.00	19020416	T29S R28,29,29.5,29.75E	
Meldrum, Don Edwin		744.00	19020416	T30S R28,29,29.5,29.75E	
Meldrum, Don Edwin		744.00	19020416	JCO Notes -- purple mimeo or stamped field notes, no dependent resurveys by GLO or BLM of these townships	

Surveyor	Contract	Sort	Date	Location	Year
Meldrum, Don Edwin		744.00	19020416	Wash D. C. Notes -- Suspended survey, indictments mentioned, later accepted; numerous letters	
Moore Rufus Scudder	Contract 744 (by Don Meldrum as compassman)	744.00	19020416	T27S R26,27,28,29.5E (exams by David Kinnaird 1902, S. N. Stoner 1907, and John Scott Harrison 1910) (not approved until 1911)	1902
Moore Rufus Scudder		744.00	19020416	T28S R28,29,29.5,29.75,30E	
Moore Rufus Scudder		744.00	19020416	T29S R28,29,29.5,29.75E	
Moore Rufus Scudder		744.00	19020416	T30S R28,29,29.5,29.75E	
Moore Rufus Scudder		744.00	19020416	JCO Notes -- purple mimeo or stamped field notes, no dependent resurveys by GLO or BLM of these townships	
Moore Rufus Scudder		744.00	19020416	Wash D. C. Notes -- Suspended survey, indictments mentioned, later accepted: numerous letters	
Kinnaird, David W.	Special Instructions	744.11	19020829	First exam of Contract 744 of Rufus Moore (ins 8/29/02) (rep 2/21/03)	1902
Stoner, Sidney Nicholson	Special Instructions	744.12	19071107	Second exam of Contract 744 of Rufus Moore (rep 11/7/07) (under indictment at the time.)	1907
Harrison, John Scott "Scott"	Special Instructions	744.13	19032310	Third exam of Contract 744 of Rufus Moore (ins 3/23/10) (rep 5/23/10)	1910
Byars, William Henry "Henry" "Billy"	Contract 745	745.00	19020501	T19,20S R11W (exam by N. B. Sweitzer in 1903, Sidney Blout in 1903, and G. D. D. Kirkpatrick in 1907)	1902
Byars, William Henry "Henry" "Billy"		745.00	19020501	T20S R12W	
Byars, William Henry "Henry" "Billy"		745.00	19020501	T33S R15W	
Byars, William Henry "Henry" "Billy"		745.00	19020501	T34S R5W	
Byars, William Henry "Henry" "Billy"		745.00	19020501	Wash D. C. Notes -- Suspended survey, corrections, later accepted; numerous letters.	
Sweitzer, Nelson Bowman Jr.	Special Instructions	745.11	19030520	First exam of contract 745 of William H. Byars (ins 5/20/03) (rep 1/9/04)	1903
Blout Sidney Edwin	Special Instructions	745.12	19050125	Second Exam of Contract 745 of William H. Byars (rep 1/25/1905)	1905
Kirkpatrick, George Dallas Dixon	Special Instructions	745.13	19070511	Third Exam of Contract 745 of William H. Byars, (instr 5/11/1907, rep 10/06/1907)	1907
Angell, Homer Daniel	Contract 746	746.00	19020505	T27,28S R1W (exam by N. B. Sweitzer in 1903, C. R. Caudle in 1903, and Sidney Blout in 1903 and 1904)	1902
Angell, Homer Daniel		746.00	19020505	T38S R21W	

Surveyor	Contract	Sort	Date	Location	Year
Angell, Homer Daniel		746.00	19020505	Wash D. C. Notes -- Suspended survey, corrections, later accepted; numerous letters.	
Sweitzer, Nelson Bowman Jr.	Special Instructions	746.11	19030520	First ex am of contract 746 of Charles L. Campbell (ins 5/20/03)	1903
Caudle, Carl Raymond	Special Instructions	746.12	19030616	Second exam of Contract 746 of Charles L. Campbell (ins 6/16/03)	1903
Blout Sidney Edwin	Special Instructions	746.13	19041221	Third exam of Contract 746 of Homer Angell (ins 12/21/04)	1904
Campbell, Charles L.	Contract 747	747.00	19020505	T25S R9W (exams by M. P. McCoy 1903, N. B. Sweitzer 1903, C. R. Caudle 1903, S. N. Stoner 1907)	1902
Campbell, Charles L.		747.00	19020505	T5N R45E	
Campbell, Charles L.		747.00	19020505	T32S R2W	
Campbell, Charles L.		747.00	19020505	Wash D. C. Notes -- Suspended Survey, later accepted; numerous letters	
McCoy, Marion Poe	Special Instructions	747.11	19030326	First exam of Contract 747 of George Waggoner (ins 19030326) (rep 1/26/04)	1903
Sweitzer, Nelson Bowman Jr.	Special Instructions	747.12	19030320	Second exam of contract 747 of George Waggoner (ins 5/20/03)	1903
Caudle, Carl Raymond	Special Instructions	747.13	19030904	Third exam of Contract 747 of George Waggoner (ins 9/4/03)	1903
Stoner, Sidney Nicholson	Special Instructions	747.14	19070525	Fourth exam of Contract 747 of George Waggoner (rep 09070525)	1907
Klaetsch, Heerman Gustave "Gustave"	Contract 748 (with Benjamin F. Minton)	748.00	19020523	T38S R44,45,46,47,48,49E (signed by Minton) (exams by M. P. McCoy 1903, S. N. Stoner 1907)	1902
Klaetsch, Heerman Gustave "Gustave"		748.00	19020523	T39S R47,48S (signed by Minton)	
Klaetsch, Heerman Gustave "Gustave"		748.00	19020523	T39,39S R49E (signed by Minton)	
Klaetsch, Heerman Gustave "Gustave"		748.00	19020523	Wash D. C. Notes -- Suspended Survey, indictments mentioned, U. S. Senator involved, corrections made, later accepted; numerous letters	
Minton, Benjamin F. "Ben"	Contract 748 (with Gustave Klaetsch)	748.00	19020523	T38S R44,45,46,47,48,49E (signed by Minton) (exams by M. P. McCoy 1903, S. N. Stoner 1907)	1902
Minton, Benjamin F. "Ben"		748.00	19020523	T39S R47,48E (signed by Minton)	
Minton, Benjamin F. "Ben"		748.00	19020523	T38,39S R49E (signed by Minton)	
Minton, Benjamin F. "Ben"		748.00	19020523	Wash D. C. Notes -- Suspended Survey, indictments mentioned, U. S. Senator involved, corrections made, later accepted; numerous letters	

Surveyor	Contract	Sort	Date	Location	Year
McCoy, Marion Poe	Special Instructions	748.11	19030326	First exam of contract 748 of Gustave Klaetsch and Benjamin Minton (ins 3/26/03. rep 2/22/04)	1903
Stoner, Sidney Nicholson	Special Instructions	748.14	19071109	Second exam of Contract 748 of Gustav Klaetsch and Ben Minton (rep 11/9/07)	1907
Porter, Andrew Lee	Contract 749	749.00	19020722	T19S R2E (exam by J. Frank Warner, 1902, N. S. Sweitzer 1903)	1902
Porter, Andrew Lee		749.00	19020722	T20S R1,2,3E	
Porter, Andrew Lee		749.00	19020722	T21S R2,4E	
Porter, Andrew Lee		749.00	19020722	T22S R3,4E	
Porter, Andrew Lee		749.00	19020722	T23S R2,3E	
Porter, Andrew Lee		749.00	19020722	Wash D. C. Notes -- Numerous letters. Supplemental Specials.	
Warner, John Frank "Frank"	Special Instructions	749.11	19030326	First exam of Contract 749 of Andrew Porter (rep 12/16/02)	1902
Sweitzer, Nelson Bowman Jr.	Special Instructions	749.12	19030520	Second exam of Contract 749 of Andrew Porter (ins 5/20/03) (rep 8/31/03)	1903
Wilkes, Francis Marion "Marion"	Contract 750 (with Lincoln Wilkes and William Soehren)	750.00	19020722	T23S R4,5E (all signed the oaths) (exam by J. Frank Warner 1902)	1892
Soehren, William Lloyd "Lloyd"	Contract 750 (with Marion Wilkes and Lincoln Wilkes)	750.00	19020727	T23S R4,5E (all signed the oaths) (exam by J. Frank Warner 1902)	1902
Soehren, William Lloyd "Lloyd"		750.00	19020727	T24S R3,4E (all signed the oaths)	
Wilkes, Lincoln Ellsworth	Contract 750 (with Marion Wilkes, and William Soehren)	750.00	19020727	T23S R4,5E (all signed the oaths) (exam by J. Frank Warner 1902)	1902
Wilkes, Lincoln Ellsworth		750.00	19020727	T24S R3,4E (all signed the oaths)	
Warner, John Frank "Frank"	Special Instructions	750.11	19021216	Exam of Contract 750 of William Soehren, Marion Wilkes, and Lincoln Wilkes (rep 12/16/02)	1902
Keating, Albert M.	Contract 751 (with Henry Perkins and Fred Mensch)	751.00	19020725	T24,25,26S R5,6E (exam by J. Frank Warner 1902)	1902
Keating, Albert M.		751.00	19020725	T25S R4,5,6E	
Mensch, Fred Taylor	Contract 751 (with Henry Perkins and Albert Keating)	751.00	19020725	T24,25,26S R5,6E (need for survey arose when Booth Kelly Lumber Co. purchased the Pengra Road Grant) (exam by J. Frank Warner 1902)	1902
Mensch, Fred Taylor		751.00	19020725	T25S R4,5,6E	
Perkins, Henry Clay "Clay"	Contract 751 (with Fred Mensch and Albert Keating)	751.00	19020725	T24,25,26S R5,6E (T26S R5E not surv this Contract) (surv by Perkins) (exam by J. Frank Warner 1902)	1902
Perkins, Henry Clay "Clay"		751.00	19020725	T25S R4,5,6E (surv by Perkins)	
Warner, John Frank "Frank"	Special Instructions	751.11	19021215	Exam of Contract 751 of Albert Keating, Fred Mensch and Henry Perkins. (rep 12/15/1902)	1902

Surveyor	Contract	Sort	Date	Location	Year
Waggoner, George Henry	Special Instructions	751.20	19020731	T12S R6W, Sec 19 and 30	1902
Nickerson, George Sumner	Contract 752	752.00	19020916	T39S R21E (exam by C. R. Caudle 1903, William Douglas 1906)	1902
Nickerson, George Sumner		752.00	19020916	Wash D. C. Notes -- Attorney involved, corrections; numerous letters	
Faris, Robert W.	Special Instructions	752.10	19021021	T21S R47E	1902
Caudle, Carl Raymond	Special Instructions	752.11	19030616	First exam of Contract 752 of George Nickerson (ins 6/16/03)	1903
Douglass, William Boone	Special Instructions	752.12	19060507	Second exam of Contract 752 of George Nickerson (ins 5/7/06) (rep 4/8/07)	1906
Daly, John D.	Surveyor General	752.20	19030316	Appointed March 16, 1903, Died October 4, 1907	1903
Stout, Ray Lewis	Contract 753	753.00	19040415	T38S R3W (no notes on file for this Contract) (exam by William Douglass 1905, John Scott Harrison 1908) (rejected 1908)	1904
Stout, Ray Lewis		753.00	19040415	Wash D. C. Notes -- Rejected Survey, corrections made; numerous letters	
Douglass, William Boone	Special Instructions	753.11	19050612	First Exam of Contract 753 of Ray Stout (ins 6/12/05) (rep 3/6/06)	1905
Harrison, John Scott "Scott"	Special Instructions	753.12	3040	Second exam of Contract 753 of Ray Stout (rep 4/27/08)	1908
Barber, Amherst Willoughby	Special Instructions	753.20	1904	Special Examiner for prosecution for the Puter Land Fraud Trials in Portland. At least T11N R7W in June, 1904	1904
Casson, William Eddy "Will"	Allotting Agent	753.20	1904	Indian Allotting Agent out of Roseburg	1904
Emmitt, Robert Albert	Contract 754	754.00	19040415	T35S R7.5E (no notes of this survey in the record) (exam by William Douglas 1906, John Scott Harrison 1908)	1904
Douglass, William Boone	Special Instructions	754.11	19061123	First exam of Contract 754 of Robert Emmitt (ins 11/23/06)	1906
Harrison, John Scott "Scott"	Special Instructions	754.12	19080304	Second exam of Contract 754 of Robert Emmitt (ins 11/23/08)	1908
Morrill, Alfred Alonzo	Contract 755	755.00	19040611	T4N R41E (exam by William Douglass 1906, John Scott Harrison 1908)	1904
Morrill, Alfred Alonzo		755.00	19040611	T6N R44E	
Morrill, Alfred Alonzo		755.00	19040611	Wash D. C. Notes -- Suspended survey, corrections made, later accepted: numerous letters	
Douglass, William Boone	Special Instructions	755.11	19060507	First exam of Contract 755 of A. Fred Morrill (ins 5/7/06) (rep 4/6/07)	1907
Harrison, John Scott "Scott"	Special Instructions	755.12	19080304	Second exam of Contract 755 of A. Fred Morrill (ins 11/23/08)	1908

Surveyor	Contract	Sort	Date	Location	Year
E., E. S.	Clerk	755.20	19080615	Transcribing Clerk in the Surveyor General's Office of George Westgate in 11/07/1908. Initialed transcribed notes of Contract 755, subdv. corrections by Alfred Morrill, T4N R41E.	1908
Douglass, William Boone	Special Instructions	755.20	19040707	Exam of T15S R46E of Darwin A. Utter surveyed under Special Instructions dated 7/7/1904	1904
Douglass, William Boone	Special Instructions	755.20	19040707	Exam of T15S R46E of Darwin A. Utter surveyed under Special Instructions dated 7/7/1904	1904
Utter, Darwin Averelle	Special Instructions	755.20	19040715	T15S R46E, Porters Island in Snake River (exam by William Douglass 1905)	1904
Douglass, William Boone	Special Instructions	755.20	19040715	Exam of T12S R1W of H. G. Fisher surveyed under Special Instructions dated 6/12/05	1905
Fisher, Hugh Gaylord	Special Instructions	755.20	19040716	T12S R1W, Island in the South Santiam River in Sections 28 and 33 (exam by William Douglass 1905)	1905
Klov Dahl, Simon	Special Instructions	755.20	19050607	T17N R1W, Bradley's Island in the McKenzie River in Section 23,24 (exam by William Douglass 1906)	1905
Sharp, Edward Franklin	Contract 756	756.00	1904	T9S R14E (exams by William Douglass in 1905 and 1906, John Scott Harrison in 1908)	1904
Sharp, Edward Franklin		756.00	1904	T13S R12E	
Sharp, Edward Franklin		756.00	1904	T14S R11E	
Sharp, Edward Franklin		756.00	1904	Wash D. C. Notes - Suspended survey, corrections made, later accepted: numerous letters	
Douglass, William Boone	Special Instructions	756.11	19050612	First exam of Contract 756 of Edward Sharp (ins 6/12/05) (rep 3/7/06)	1906
Douglass, William Boone	Special Instructions	756.12	19061101	Second exam of Contract 756 of Edward Sharp (ins 11/1/06) (rep 4/6/07)	1907
Harrison, John Scott "Scott"	Special Instructions	756.13	19080713	Third exam of Contract 756 of Edward Sharp (ins 7/13/08) (rep 8/7/08)	1908
Mensch, Fred Taylor	Contract 757	757.00	19040914	T29,30S R1W (exams by William Douglass 1906, John Scott Harrison 1908)	1904
Mensch, Fred Taylor		757.00	19040914	T32S R3W	
Mensch, Fred Taylor		757.00	19040914	T21S R6W (not surv this Contract)	
Mensch, Fred Taylor		757.00	19040914	Wash D. C. Notes -- Suspended survey, field corrections, later accepted: numerous letters	
Douglass, William Boone	Special Instructions	757.11	19060507	First exam of Contract 757 of Fred Mensch (ins 5/7/06) (rep 4/6/07)	1906
Harrison, John Scott "Scott"	Special Instructions	757.12	19080608	Second exam of Contract 757 of Fred Mensch (ins 6/8/08) (rep 8/19/08)	1908

Surveyor	Contract	Sort	Date	Location	Year
Wygant, Morris	Contract 758	758.00	19041024	T6S R9,10W (exams by S. N. Stoner 1907, and John Scott Harrison in 1908 and 1908)	1904
Wygant, Morris		758.00	19041024	Wash D. C. Notes -- Supplemental specials, amended returns, later accented: numerous letters	
Stoner, Sidney Nicholson	Special Instructions	758.11	19070603	First exam of Contract 758 of Morris Wygant (6/3/1907)	1907
Harrison, John Scott	Special Instructions	758.12	19060608	Second Exam of Contract 758 of Morris Wygant (rep 6/8/08)	1908
"Scott"					
Harrison, John Scott	Special Instructions	758.13	19060819	Third Exam of Contract 758 of Morris Wygant (rep 8/19/08)	1908
"Scott"					
Roberts, Charles Elmer	Contract 759	759.00	19041026	T27S R2W (exams by William Douglass 1906, John Scott Harrison 1908)	1904
"Charley"					
Roberts, Charles Elmer		759.00	19041026	Wash D. C. Notes -- Suspended survey, corrections made, later accented: numerous letters	
"Charley"					
Roberts, Charles Elmer		759.00	19041026	Wash D. C. Notes -- Suspended survey, corrections made, later accented: numerous letters	
"Charley"					
Douglass, William Boone	Special Instructions	759.11	19060507	First exam of Contract 759 of Charles Roberts (ins 19060507) (rep 3/11/07)	1907
Harrison, John Scott	Special Instructions	759.12	19080304	Second Exam of Contract 759 of Charles Roberts (ins 3/4/08) (rep 4/24/08)	1908
"Scott"					
Caudle, Carl Raymond	Special Instructions	759.20	19030601	T29N R6E North and East Boundaries of Crater Lake National Park as a S. E. S.	1903
Perkins, Henry Clay	Contract 760	760.00	19050616	T36S R5W (exams by William Douglass 1906, John Scott Harrison 1908)	1905
"Clay"					
Perkins, Henry Clay		760.00	19050616	Wash D. C. Notes -- Suspended survey, corrections made, later accented: numerous letters	
"Clay"					
Douglass, William Boone	Special Instructions	760.11	19060507	First exam of Contract 760 of Henry Perkins (ins 5/7/06) (rep 4/5/07)	1907
Harrison, John Scott	Special Instructions	760.12	19080413	Second Exam of Contract 760 of Henry Perkins (rep 4/13/08)	1908
"Scott"					
Omeg, Robert Fred	Contract 761	761.00	19050616	T4N R38E (exams by William Douglass in 1905 and 1906)	1905
Douglass, William Boone	Special Instructions	761.11	19051004	Exam of Contract 761 of Robert Omega (ins 10/4/05) (rep 3/7/06)	1906
Douglass, William Boone	Special Instructions	761.12	19060712	Second exam of Contract 761 of Robert Omega (ins 7/12/06) (rep 4/6/07)	1906
Rowland, John W.	Chief Clerk	761.20	1905	Chief Clerk in the Surveyor General's Office of John Dalv	1905
	Contract 762	762.00	19050712	T23S R11W N line twnp, E line West tier of Sec. (exams by William Douglass 1906 and 1907, A. C. Horton 1911)	1905
Douglass, William Boone	Special Instructions	762.11	19061123	First Exam of Contract 762 of Robert Gould (ins 11/23/06) (rep 2/24/08)	1906

Surveyor	Contract	Sort	Date	Location	Year
Horton, Albert Cary, Jr.	Special Instructions	762.12	19110510	Second Exam of Contract 762 of Albert Gould, (instr 5/10/1911)	1911
Walker, Levi Chamberlain	Contract 763	763.00	19050720	T10S R4E (exam by John Scott Harrison 1908)	1905
Walker, Levi Chamberlain		763.00	19050720	T24S R9W	
Walker, Levi Chamberlain		763.00	19050720	T23S R10W	
Walker, Levi Chamberlain		763.00	19050720	Wash D. C. Notes -- Congressman involved, suspended survey, corrections made, two Supplemental Special Instructions issued, later accepted; numerous letters	
Harrison, John Scott "Scott"	Special Instructions	763.11	19080520	Exam of Contract 763 of Levi Walker (ins 5/20/08) rep 8/19/08)	1908
Porter, Andrew Lee	Contract 764 (with James Sears)	764.00	19050720	T11S R4E (both signed final oaths) (exams by William Douglass 1907, and John Scott Harrison in 1908 and 1909)	1905
Porter, Andrew Lee		764.00	19050720	T12S R4E (rejected)	
Porter, Andrew Lee		764.00	19050720	Wash D. C. Notes -- Errors reported, corrections made, suspended survey, Supplemental Specials, portion rejected; numerous letters	
Sears, James Manford "Manford"	Contract 764 (with Andrew Porter)	764.00	19050720	T11S R4E (both signed final oaths) (exams by William Douglass 1907, and John Scott Harrison in 1908 and 1909)	1905
Sears, James Manford "Manford"		764.00	19050720	T12S R4E (rejected)	
Sears, James Manford "Manford"		764.00	19050720	Wash D. C. Notes -- Errors reported, corrections made, suspended survey, Supplemental Specials, portion rejected; numerous letters	
Douglass, William Boone	Special Instructions	764.11	19070107	First exam of Contract 763 of Andrew Porter and James Sears (ins 6/1/07)	1907
Harrison, John Scott "Scott"	Special Instructions	764.12	19080324	Second Exam of Contract 763 of Andrew Porter and James Sears (ins 3/24/08) (ren 8/21/08)	1908
Harrison, John Scott "Scott"	Special Instructions	764.13	19090416	Third Exam of Contract 763 of Andrew Porter and James Sears (ins 4/16/09) (ren 12/16/08)	1908
Harrison, John Scott "Scott"	Special Instructions	764.14	19100108	Fourth Exam of Contract 763 of Andrew Porter and James Sears (rep 1/10/10)	1910
Harrison, John Scott "Scott"	Special Instructions	764.15	19101229	Fifth Exam of Contract 763 of Andrew Porter and James Sears (rep 12/2910)	1910
Catlin, Seth	Clerk	764.20	1905	Draftsman in the Surveyor General's Office of John Daly in 1905	1905

Surveyor	Contract	Sort	Date	Location	Year
Kendall, Edward Prentice	Clerk	764.20	1905	Draftsman in the Surveyor General's Office of John Daly in 1905	1905
Withycombe, John W., Sr.	Clerk	764.20	1905	Draftsman in the Surveyor General's Office of John Daly and George Westgate until at least 1910	1905
Rands, Ernest Paul	Contract 765	765.00	19050905	T15S R4E (exam by William Douglass 1906) (Attorneys threaten suit upon filing of exam)	1905
Rands, Ernest Paul		765.00	19050905	Wash D. C. Notes -- Attorney involved, Supplemental Specials; numerous letters	
Douglass, William Boone	Special Instructions	765.11	19061101	Exam of Contract 765 of Ernest Rands (ins 11/1/06) rep 1/16/08)	1908
Mensch, Fred Taylor	Contract 766	766.00	19060510	T16S R9W (exam by John Scott Harrison, twice)	1906
Mensch, Fred Taylor		766.00	19060510	T32S R13W	
Mensch, Fred Taylor		766.00	19060510	T11S R12,13E	
Mensch, Fred Taylor		766.00	19060510	T9S R13E	
Mensch, Fred Taylor		766.00	19060510	T38S R14W	
Mensch, Fred Taylor		766.00	19060510	T31S R2W	
Mensch, Fred Taylor		766.00	19060510	T12S R4E (not surv this Contract)	
Mensch, Fred Taylor		766.00	19060510	Wash D. C. Notes -- Suspended Survey, corrections, later accepted; numerous letters	
Douglass, William Boone	Special Instructions	766.03	19060715	T1N R6E Special Instructions to locate Multnomah Falls as SES	1906
Harrison, John Scott "Scott"	Special Instructions	766.11	19081030	First exam of Contract 766 of Ernest Rands (ins 10/30/08) (rep 12/16/08)	1908
Harrison, John Scott "Scott"	Special Instructions	766.12	19100114	Second exam of Contract 766 of Ernest Rands (rep 1/14/10)	1910
Douglass, William Boone	Special Instructions	766.20	19050614	T31,32S R7.5E Boundaries of Crater Lake National Park in these townships.	1905
Collier, Charles Morse	Special Instructions	766.20	19060611	T16S R6,7E, Sec. 19, HES 49, Claim of Joseph Turner	1906
Douglass, William Boone	Special Instructions	766.20	19060802	Exam of T17S R1W of Simon Klovdahl surveyed under Special Instructions dated 8/2/06	1906
Douglass, William Boone	Special Instructions	766.20	19060802	Exam of T17S R1W of Simon Klovdahl surveyed under Special Instructions dated 8/2/06	1906
Henry, Eugene Bob	Contract 767	767.00	19060904	T39S R13W (exams by John Scott Harrison in 1908 and 1909)	1906
Henry, Eugene Bob		767.00	19060904	T32S R16E	
Henry, Eugene Bob		767.00	19060904	T33S R17E	
Henry, Eugene Bob		767.00	19060904	T19S R11E	
Henry, Eugene Bob		767.00	19060904	Wash D. C. Notes -- Supplemental Specials: numerous letters	
Harrison, John Scott "Scott"	Special Instructions	767.11	19080520	First Exam of Contract 767 of Eugene Henry (ins 2/20/08) (rep 12/16/08)	1908

Surveyor	Contract	Sort	Date	Location	Year
Harrison, John Scott "Scott"	Special Instructions	767.12	19090428	Second Exam of Contract 767 of Eugene Henry (ins 4/28/09) (rep 8/28/09)	1909
H., C. W.	Clerk	767.20	19060910	Initialed notes of Mineral Survey 670 in 1906 as a Clerk, and MS 677 in early 1907 as a clerk	1906
Eriksen, Erik Theodore	Special Instructions	767.20	19061024	Sec. 28, T5N R28E as United States Surveyor and Assistant Engineer for the U. S. Reclamation Service in 1916, under Special Instructions issued 10/24/1909	1906
Hawthorne, Thomas	Special Instructions	767.20	19061024	Survey Section 2, T4N R26E, Umatilla Project, as Assistant Engineer, U. S. Rec. Service, Surveyed in 1916 from instructions issued in 1906	1906
Saxton, Willard Roy "Roy"	Special Instructions	767.20	19061024	T4N R28E, Sec. 3,10,15,22, farm tracts	1906
Porter, William M.		768.00	19070308	Wash D. C. Notes -- Corrections made, Supplemental Specials; numerous letters	
Porter, William Miller	Contract 768	768.00	19070308	T29S R9W (exam by John Scott Harrison 1908)	1905
Harrison, John Scott "Scott"	Special Instructions	768.11	19200520	First exam of Contract 768 of William Porter (ins 5/20/08) rep 8/19/08)	1908
Harrison, John Scott "Scott"	Special Instructions	768.12	19090726	Second Exam of Contract 768 of William Porter (rep 7/26/09)	1909
White, Hiram Foster	Allotting Agent	768.20	1907	Allotting Agent on the Klamath Reservation, 1907-10	1907
Collier, Charles Morse	Contract 769 (with George Henry Waggoner)	769.00	19070528	T24S R7E (surv by Collier) (exams by William Thorn 1908, John Scott Harrison 1909)	1907
Collier, Charles Morse		769.00	19070528	T26S R7E	
Collier, Charles Morse		769.00	19070528	T27S R7,8E (surv by Collier)	
Collier, Charles Morse		769.00	19070528	T32S R11,12E (surv by Collier)	
Collier, Charles Morse		769.00	19070528	T37,38S R22E (surv by Collier)	
Collier, Charles Morse		769.00	19070528	T38S R15,16,17E (surv by Collier)	
Collier, Charles Morse		769.00	19070528	Wash D. C. Notes -- Corrections made; numerous letters	
Collier, Charles Morse		769.00	19070528	Jerry Olson Notes -- Since Contract 771 was a resurvey and retracement of Contract 669, for now it is assumed that George Henry Waggoner participated in Contract 669 also. The Contract files will tell.	
Waggoner George Henry	Contract 769 (with Charles M. Collier)	769.00	19070528	T24S R7E (surv by Collier) (exams by William Thorn 1908, John Scott Harrison 1909)	1907
Waggoner George Henry		769.00	19070528	T26S R7E	
Waggoner George Henry		769.00	19070528	T27S R7,8E (surv by Collier)	
Waggoner George Henry		769.00	19070528	T32S R11,12E (surv by Collier)	

Surveyor	Contract	Sort	Date	Location	Year
Waggoner George Henry		769.00	19070528	T37,38S R22E (surv by Collier)	
Waggoner George Henry		769.00	19070528	T38S R15,16,17E (surv by Collier)	
Waggoner George Henry		769.00	19070528	Wash D. C. Notes -- Corrections made; numerous letters	
Waggoner George Henry		769.00	19070528	Jerry Olson Notes -- Since Contract 771 was a resurvey and retracement of Contract 669, for now it is assumed that George Henry Waggoner participated in Contract 669 also. The Contract files will tell.	
Thorn, William Henry "Bill"	Special Instructions	769.11	19081030	First Exam of Contract 769 of Charles M. Collier, (instr 10/30/1908, rep 12/31/1908)	1908
Harrison, John Scott "Scott"	Special Instructions	769.12	19090315	Second Exam of Contract 769 of Charles Collier (ins 3/15/09) (rep 1/3/10)	1909
Miller, William L.	Clerk	769.20	190706/30	Stenographer and Transcribing Clerk in the Surveyor General's Office of John D. Daly on 6/30/1907	1907
Westgate, George Allison	Surveyor General	769.20	19071015	Appointed October 15, 1907, Replaced April 24, 1913	1907
Collier, Charles Morse		770.00	19071118	Wash D. C. Notes -- Supplemental Special Instructions issued	
Collier, Charles Morse	Contract 770	770.00	19071119	T16S R11W	1907
Harrison, John Scott "Scott"	Special Instructions	770.11	19090315	Exam of Contract 770 of Charles Collier (ins 3/35/09) (rep 1/3/10)	1909
Collier, Charles Morse	Contract 771 (resurvey and retracement re. Contract 769) (with George Henry Waggoner)	771.00	19071118	T24S R7E (surv by Collier) (exam by William Thorn 1908, John Scott Harrison 1909)	1907
Collier, Charles Morse		771.00	19071118	T26S R7E (surv by Collier)	
Collier, Charles Morse		771.00	19071118	T27S R7,8E (surv by Collier)	
Collier, Charles Morse		771.00	19071118	T32S R11,12E (surv by Collier)	
Collier, Charles Morse		771.00	19071118	T37,38S R22E (surv by Collier)	
Collier, Charles Morse		771.00	19071118	T38S R15,16,17E (surv by Collier)	
Waggoner George Henry	Contract 771 (resurvey and retracement re. Contract 769) (with Charles M. Collier)	771.00	19071118	T24S R7E (surv by Collier) (exam by William Thorn 1908, John Scott Harrison 1909)	1907
Waggoner George Henry		771.00	19071118	T26S R7E (surv by Collier)	
Waggoner George Henry		771.00	19071118	T27S R7,8E (surv by Collier)	
Waggoner George Henry		771.00	19071118	T32S R11,12E (surv by Collier)	
Waggoner George Henry		771.00	19071118	T37,38S R22E (surv by Collier)	
Waggoner George Henry		771.00	19071118	T38S R15,16,17E (surv by Collier)	

Surveyor	Contract	Sort	Date	Location	Year
Harrison, John Scott "Scott"	Special Instructions	771.12	19090115	Second exam of Charles Collier and George Waggoner (ins 1/15/09) (rep 1/3/10)	1909
Derrick, Zachariah Madison "Jim"	Contract 772 (finished by Morris Wygant, compassman)	772.00	19080122	T41S R37E (surv 1912 by Morris Wygant as compassman under SI 19110322) (exams by John Scott Harrison 1908, Ernest Rands 1912)	1908
Derrick, Zachariah Madison "Jim"		772.00	19080122	Wash D. C. Notes -- Gross errors; numerous letters	
Wygant, Morris	Contract 772 (as compassman to finish Contract 772 of Zachariah Derrick)	772.00	19080122	T41S R37E (surv 1911 by Morris Wygant as compassman under Special Instructions 19110322) (exams by John Scott Harrison 1908, Ernest Rands 1912)	1908
Wygant, Morris		772.00	19080122	Wash D. C. Notes -- Gross errors (by Derrick); numerous letters	
Harrison, John Scott "Scott"	Special Instructions	772.11	19080403	First exam of Contract 772 of Zachariah Derrick by Morris Wygant as compassman (ins 4/3/08) (rep 12/27/09)	1908
Rands, Ernest Paul	Special Instructions	772.11	19121011	Exam of Contract 772 of Zachary Derrick and compassman Morris Wygant, (instr 10/11/1912, rep 2/20/1913)	1912
Rands, Ernest Paul	Special Instructions	772.11	19121011	Exam of Contract 772 of Zachary Derrick and compassman Morris Wygant, (instr 10/11/1912, rep 2/20/1913)	1912
Wygant, Morris	Contract 773	773.00	19080122	T10S R10W (exam by John Scott Harrison 1909)	1908
Wygant, Morris		773.00	19080122	T4S R5E? (not surv by Wygant)	
Harrison, John Scott "Scott"	Special Instructions	773.11	19091217	Exam of Contract 773 of Morris Wygant (rep 12/17/09)	1909
Henry, Eugene Bob	Contract 774	774.00	19080130	T41S R2,12W (exam by John Scott Harrison 1910) (Exam by Group 14, by F. W. Rodolf and Bond, (ins 1914, report of examination along conflicting boundaries of Oregon and California thru several ranges.)	1908
Henry, Eugene Bob		774.00	19080130	T34S R2E	
Harrison, John Scott "Scott"	Special Instructions	774.11	19100103	Exam of Contract 774 of Eugene Henry (rep 1/3/10)	1910
Rodolf, Frederick William "Barney"	Special Instructions	774.11	19130613	Exam of the Oregon/California border and the conflicting surveys, under Group 14, including T41S R2W of Eugene Henry, among others. (instr 6/14/1913, rep 1/24/1914)	1913

Surveyor	Contract	Sort	Date	Location	Year
Rodolf, Frederick William "Barney"	Special Instructions	774.11	19130613	Exam of the Oregon/California border and the conflicting surveys, under Group 14, including T41S R2W of Eugene Henry, among others. (instr 6/14/1913, rep 1/24/1914)	1913
Kimbrell, Geary		775.00	18980131	Wash D. C. Notes -- Plat corrections, Supplemental Specials	
Kimbrell, Geary	Contract 775 (with Ernest Rands as compassman)	775.00	19080131	T33S R8,9W (surveyed by Ernest P. Rands as compassman) (exam by Albert Horton 1911 of Rands survey)	1908
Kimbrell, Geary		775.00	18980131	Wash D. C. Notes -- Plat corrections, Supplemental Specials	
Rands, Ernest Paul	Contract 775 (as compassman for Geary Kimbrell) (under S. I. 2/7/1909)	775.00	19080131	T33S R8,9W (exam by Albert Horton 1911)	1908
Horton, Albert Cary, Jr.	Special Instructions	775.11	19110510	Exam of contract 775 of George Kimbrell by Ernest Rands as compassman (ins 5/10/11) (no exam)	1911
Henry, Eugene Bob	Contract 776	776.00	19080204	T16S R3E (exam by John Scott Harrison 1910)	1908
Henry, Eugene Bob		776.00	19080204	Wash D. C. Notes -- Plat corrections	
Harrison, John Scott "Scott"	Special Instructions	776.11	19100216	Exam of Contract 776 of Eugene Henry (ins 2/26/10) (rep 12/29/10)	1910
Gordon, Scott Elliott	Contract 777	777.00	19080205	T4S R5E (exams by John Scott Harrison in 1908, 1909, and 1910)	1908
Harrison, John Scott "Scott"	Special Instructions	777.11	19100310	First Exam of Contract 777 of Scott Gordon (ins 10/3/10) (rep 12/16/08)	1908
Harrison, John Scott "Scott"	Special Instructions	777.12	19091116	Second Exam of Contract 777 of Scott Gordon (ins 11/16/09) (rep 7/16/10)	1909
Harrison, John Scott "Scott"	Special Instructions	777.13	19100829	Third Exam of contract 777 of Scott Gordon (ins 8/29/10)	1910
Wherry, John Robert	Contract 778 (with John McQuinn as compassman)	778.00	19080206	T5,6N R8W (Contract cancelled by the Commissioner in 1911 and reassigned after compassman John McQuinn also failed to do the job.)	1908
Derrick, Zachariah Madison "Jim"	Contract 779	779.00	19080207	T27S R2W (surv 1911 by Morris Wygant as compassman under Special Instructions SI 19110322) (exams by John Scott Harrison, 1910 and 2 exams by Ernest Rands 1913)	1908
Derrick, Zachariah Madison "Jim"		779.00	19080207	T25S R8W (surv 1911 by Morris Wygant as compassman under Special Instructions SI 19110322)	

Surveyor	Contract	Sort	Date	Location	Year
Derrick, Zachariah Madison "Jim"		779.00	19080207	Wash D. C. Notes -- Suspended survey, corrections made, attorney involved; numerous letters	
Wygant, Morris	Contract 779 (as compassman to finish Contract 779 of Zachariah Derrick)	779.00	19080207	T27S R2W (surv 1911 by Morris Wygant as compassman under Special Instructions SI 19110322) (exams by John Scott Harrison 1910, and 2 exams by Ernest Rands 1913)	1908
Wygant, Morris		779.00	19080207	T25S R8W (surv 1911 by Morris Wygant as compassman under Special Instructions SI 19110322)	
Wygant, Morris		779.00	19080207	Wash D. C. Notes -- Suspended survey (of Derrick), corrections made, attorney involved; numerous letters	
Harrison, John Scott "Scott"	Special Instructions	779.11	19100103	First exam of Contract 779 of Zachariah Derrick (rep 1/3/10)	1910
Rands, Ernest Paul	Special Instructions	779.12	19130220	Second Exam of Contract 779 of Zachariah Derrick and compassman Morris Wygant (rep 2/20/13)	1913
Rands, Ernest Paul	Special Instructions	779.13	19130219	Third Exam of Contract 779 of Zachariah Derrick (rep 2/19/13)	1914
Campbell, Roy Thomas	Contract 780	780.00	19080415	T2N R51E (exam by John Scott Harrison 1909)	1908
Campbell, Roy Thomas		780.00	19080415	Claim of Shubel T. Giles	
Harrison, John Scott "Scott"	Special Instructions	780.11	19090315	Exam of Contract 780 of Roy Campbell (ins 3/15/09) (rep 12/17/09)	1909
Douglass, William Boone	Special Instructions	780.20	19080725	First exam of T29.5 S R7W by Unknown surveyed under Special Instructions dated 7/25/08, corners destroyed, numerous letters	1908
Harrison, John Scott "Scott"	Special Instructions	780.20	19080725	Second exam of T29.5 S R7W by Unknown surveyed under Special Instructions dated 7/25/08, corners destroyed, numerous letters (rep 9/17/08)	1908
Campbell, Roy Thomas	Contract 781	781.00	19081014	Northern and Western Boundary of the Warm Springs Indian Reservation (exam by John Scott Harrison 1909)	1908
Campbell, Roy Thomas		781.00	19081014	Wash D. C. Notes -- Office correction: numerous letters	
Harrison, John Scott "Scott"	Special Instructions	781.11	19091016	Exam of Contract 781 of Roy Campbell (ins 10/16/09) (rep 12/17/09)	1909
Collier, Charles Morse	Special Instructions	781.20	19081111	T20S R3E, HES 40, Claim of G. E. Hobert	1908
Merryman, Herbert Eugene "Bertie"		781.20	19081109	T1N R50E, HES 37-0841, Claim of William R. Warnock	1908

Surveyor	Contract	Sort	Date	Location	Year
Merryman, Herbert Eugene "Bertie"		781.20	19081109	T6N R48E, HES 38, Claim of Joseph J. Brown	1908
Merryman, Herbert Eugene "Bertie"	Special Instructions	781.20	19081109	T2S R52E, HES 39-9012, Claim of Andrew Funk	1908
Mensch, Fred Taylor	Contract 782	782.00	19081201	T30S R2W (exam by John Scott Harrison 1910)	1908
Mensch, Fred Taylor		782.00	19081201	T38S R7W	
Harrison, John Scott "Scott"	Special Instructions	782.11	19100216	Exam of Contract 782 of Fred Mensch (ins 2/16/10) (rep 1/5/11)	1910
Gibb, William Napier II "Willie"	Contract 783	783.00	19081203	T28S R2,3W (exam by Albert Horton, 1911)	1908
Gibb, William Napier II "Willie"		783.00	19081203	T26 S R2W	
Gibb, William Napier II "Willie"		783.00	19081203	T29S R10W	
Gibb, William Napier II "Willie"		783.00	19081203	T39S R12,13E	
Gibb, William Napier II "Willie"		783.00	19081203	T38S R2W	
Gibb, William Napier II "Willie"		783.00	19081203	T30S R11W	
Gibb, William Napier II "Willie"		783.00	19081203	T14S R31E	
Gibb, William Napier II "Willie"		783.00	19081203	T389S R12S Sec. 30 & 31	
Gibb, William Napier II "Willie"		783.00	19081204	Wash D. C. Notes -- Survey protested, attorney involved; numerous letters	
Horton, Albert Cary, Jr.	Special Instructions	783.11	19110510	Exam of contract 783 of William Gibb (ins 5/10/11) (rep 12/11/11)	1911
Evans, William T.	Contract 784	784.00	19090121	T35S R33E (exam by Albert Horton in 1911 and 2 exams by Ernest Rands in 1912 and 1913)	1909
Evans, William T.		784.00	19090121	T41S R33E	
Evans, William T.		784.00	19090121	T6N R42E	
Evans, William T.		784.00	19090121	Wash D. C. Notes -- Unable to read notations; numerous letters	
Horton, Albert Cary, Jr.	Special Instructions	784.11	19110510	First Exam of contract 784 of William Evans (rep 5/10/11) (rep 1/4/12)	1911
Rands, Ernest Paul	Special Instructions	784.12	19121011	Second exam of Contract 784 of William Evans (ins 10/11/12) rep 2/20/13)	1912
Rands, Ernest Paul	Special Instructions	784.13	19130701	Third Exam of Contract 784 of William Evans (rep 7/1/13)	1913
Unknown	Contract 785	785.00	1909	Unknown	1909
Omeg, Robert	Contract 786	786.00	19090512	T24S R44E (exam by John Scott Harrison 1910)	1909
Harrison, John Scott "Scott"	Special Instructions	786.11	19100715	Exam of Contract 786 of Robert Omeg (rep 7/16/10)	1910
Emmitt, Robert Albert	Contract 787 (with Eugene Henry)	787.00	19090518	T35S R9,10,13E (exams by John Scott Harrison 1910, A. C. Horton 1912 (rep 1/10/11) (surv by Henry)	1909
Emmitt, Robert Albert		787.00	19090518	T33S R11E (surv by Henry)	
Emmitt, Robert Albert		787.00	19090518	T36S R11,13E (surv by Henry)	

Surveyor	Contract	Sort	Date	Location	Year
Emmitt, Robert Albert		787.00	19090518	T37S R8,11E (surv by Henry)	
Emmitt, Robert Albert		787.00	19090518	T34S R13E (surv by Henry)	
Emmitt, Robert Albert		787.00	19090518	T31S R8,9E (surv by Henry)	
Emmitt, Robert Albert		787.00	19090518	T30S R9E (surv by Henry)	
Emmitt, Robert Albert		787.00	19090518	T32S R8E (surv by Henry)	
Emmitt, Robert Albert		787.00	19090518	part within Klamath Indian Reservation	
Emmitt, Robert Albert		787.00	19090518	Wash D. C. Notes --- Plat corrections, Supplemental Specials; numerous letters	
Henry, Eugene Bob	Contract 787 (with Robert Emmitt)	787.00	19090518	T35S R9,10,13E (exams by John Scott Harrison 1910, A. C. Horton 1912 (rep 1/10/11) (surv by Henry)	1909
Henry, Eugene Bob		787.00	19090518	T33S R11E (surv by Henry)	
Henry, Eugene Bob		787.00	19090518	T36S R11,13E (surv by Henry)	
Henry, Eugene Bob		787.00	19090518	T37S R8,11E (surv by Henry)	
Henry, Eugene Bob		787.00	19090518	T34S R13E (surv by Henry)	
Henry, Eugene Bob		787.00	19090518	T31S R8,9E (surv by Henry)	
Henry, Eugene Bob		787.00	19090518	T30S R9E (surv by Henry)	
Henry, Eugene Bob		787.00	19090518	T32S R8E (surv by Henry)	
Henry, Eugene Bob		787.00	19090518	T37S R8E (part within Klamath Indian Reservation)	
Henry, Eugene Bob		787.00	19090518	Wash D. C. Notes --- Plat corrections, Supplemental Specials; numerous letters	
Harrison, John Scott "Scott"	Special Instructions	787.11	19110110	First exam of Contract 787 of Robert Emmitt and Eugene Henry (rep 1/10/11)	1911
Horton, Albert Cary, Jr.	Special Instructions	787.12	19110510	Second Exam of Contract 787 of Robert Emmitt and Eugene Henry (ins 5/10/11) (rep 1/8/12)	1911
Henderson, Ewing King "King"	Contract 788	788.00	19090715	T26S R15E (Not surveyed by Henderson per the notes.) (appears to have been cancelled.)	1909
Rudd, Arthur Horace	Special Instructions	788.30	19090817	T2N R49E, HES 46, Claim of Fred A. Gaylord	1909
Merryman, Herbert Eugene "Bertie"	Special Instructions	788.31	19090720	T2N R51E	1909
Campbell, Roy Thomas	Contract 789	789.00	19090821	T29S R7W (exam by John Scott Harrison 1910)	1909
Campbell, Roy Thomas		789.00	19090821	T1S R9E	
Campbell, Roy Thomas		789.00	19090821	T40,39S R7W	
Harrison, John Scott "Scott"	Special Instructions	789.11	19100312	Exam of Contract 789 of Roy Campbell (ins 3/12/10) (rep 1/14/11)	1910
Rands, Ernest Paul	Contract 790	790.00	19091018	T5S R16E (exams by John Scott Harrison 1910, A. C. Horton 1911)	1909
Rands, Ernest Paul		790.00	19091018	T38S R3W	
Rands, Ernest Paul		790.00	19091018	T9S R3E	
Rands, Ernest Paul		790.00	19091018	T29S R1W	
Rands, Ernest Paul		790.00	19091018	Wash D. C. Notes -- Corrections; numerous letters	

Surveyor	Contract	Sort	Date	Location	Year
Harrison, John Scott "Scott"	Special Instructions	790.11	19101229	First exam of Contract 790 of Roy Campbell (rep 12/29/10)	1910
Horton, Albert Cary, Jr.	Special Instructions	790.12	19110510	Second Exam of Contract 790 of Ernest Rands (ins 5/10/11) rep 12/29/11	1911
Rands, Ernest Paul	Contract 791 (with Harold Rands)	791.00	19091123	T26S15E (surv by E. P. Rands)	1909
Rands, Harold Alva "Hal"	Contract 791 (with Ernest Rands)	791.00	19091123	T26S15E (surv by E. P. Rands)	1909
Wilkes, Lincoln Ellsworth	Special Instructions	791.20	19100203	T10S R10W, Sec. 9, Tracts for a Catholic Educational Society on former Siletz Res.(as Special Examiner of Surveys)	1910
Mensch, Fred Taylor	Special Instructions	791.32	19100211	T37S R9W, HES 47, Claim of George E Anderson	1910
Beezley, Benjamin Franklin	Contract 792	792.00	19100215	T7S R8W (exam by Albert Horton, 1911)	1910
Horton, Albert Cary, Jr.	Special Instructions	792.11	19110510	First Exam of Contract 792 of Benjamin Beezler (ins 5/10/11) (rep 9/20/11)	1911
Horton, Albert Cary, Jr.	Special Instructions	792.12	19110921	Second Exam of Contract 792 of Benjamin Beezler (rep 9/21/11)	1911
Horton, Albert Cary, Jr.	Special Instructions	792.13	19111212	Third exam of contract 792 of Benjamin Beezler (rep 12/12/11)	1911
Slang, Charles Albert	Contract 793	793.00	19100217	T22S R12W, three Sections total (exam by Albert Horton, 1911)	1910
Horton, Albert Cary, Jr.	Special Instructions	793.11	19110510	Exam of Contract 793 of Charles Slang (ins 5/10/11) rep 12/19/11	1911
Hubbs, Nathan Carter	Contract 794	794.00	19100218	T32S R11W (exam by Albert Horton, 1911)	1910
Hubbs, Nathan Carter		794.00	19100218	Wash D. C. Notes -- Correcting errors: numerous letters	
Horton, Albert Cary, Jr.	Special Instructions	794.11	19110510	Exam of Contract 794 of Nathan Hubbs (ins 5/10/11) (rep 12/26/11)	1911
McQuinn, John Anderson	Contract 795	795.00	19100219	T32S R12W (exam by Albert Horton, 1911)	1910
McQuinn, John Anderson		795.00	19100219	T10S R10E, South of Metolius River	
McQuinn, John Anderson		795.00	19100219	Wash D. C. Notes -- Office corrections: numerous letters	
Horton, Albert Cary, Jr.	Special Instructions	795.11	19110510	Exam of contract 795 of John McQuinn (ins 5/10/11) (rep 12/23/11)	1911
Campbell, Roy Thomas	Contract 796	796.00	19100221	T37S R21E (exam by Albert Horton, 1911)	1910
Campbell, Roy Thomas		796.00	19100221	T12S R7E	
Campbell, Roy Thomas		796.00	19100221	Wash D. C. Notes -- Office corrections; numerous letters	
Horton, Albert Cary, Jr.	Special Instructions	796.11	19110510	Exam of contract 796 of Roy Campbell (ins 5/10/11) (rep 12/13/11)	1911
McQuinn, John Anderson	Special Instructions	796.20	19100314	T5,6N R8W (cancelled by Commissioner January 1911)	1910
Rudd, Arthur Horace	Special Instructions	796.20	19100330	T1N R50E HES 42, Claim of Clem Marks	1910

Surveyor	Contract	Sort	Date	Location	Year
Rudd, Arthur Horace	Special Instructions	796.20	19100330	T2N R51E HES 45, Claim of George B. Robertson	1910
Rudd, Arthur Horace	Special Instructions	796.20	19100404	T1S R50E HES 43, Claim of Alfred P. Marks	1910
Rudd, Arthur Horace	Special Instructions	796.20	19100405	T2S R50E HES 41, Claim of Fred Jensen	1910
Rudd, Arthur Horace	Special Instructions	796.20	19100407	T1N R50E HES 48, Claim of J. A. Grimes	1910
Mensch, Fred Taylor	Contract 797	797.00	19100419	T26S R1W (exam by Albert Horton, 1911)	1910
Mensch, Fred Taylor		797.00	19100419	T29S R1E	
Mensch, Fred Taylor		797.00	19100419	Claim of H. L. Acker in T30S	
Mensch, Fred Taylor		797.00	19100419	Wash C. C. Notes -- Office corrections	
Horton, Albert Cary, Jr.	Special Instructions	797.11	19110510	Exam of Contract 797 of Fred Mensch (ins 5/10/11) rep 12/29/11)	1911
Buchanan, Manius	Clerk	797.20	1910	a civil engineer in the U. S. Land Office	1910
Collier, Charles Morse	Contract 798 (with Ethan Collier)	798.00	19100419	T41S R14W (surv by Charles Collier) (exam by Albert Horton, 1911)	1910
Collier, Ethan Alexis	Contract 798 (with Charles Collier)	798.00	19100419	T41S R14W (surv by Charles Collier) (exam by Albert Horton, 1911)	1910
Horton, Albert Cary, Jr.	Special Instructions	798.11	19110510	Exam of Contract 798 of Charles and Ethan Collier (ins 5/10/11) (rep 12/19/11)	1911
Henry, Eugene Bob	Contract 799	799.00	19100419	T35,36S R21E (exam by Albert Horton, 1911)	1910
Horton, Albert Cary, Jr.	Special Instructions	799.11	19110510	Exam of Contract 799 of Ernest Rands (ins 5/10/11) (rep 1/4/12)	1911
Rands, Ernest Paul	Contract 800 (with Norman C. White)	800.00	19100602	T32S R45E (not surveyed this Contract) (all surv 1911-14 by Charles Collier under Group 7)	1910
Rands, Ernest Paul		800.00	19100602	T34S R44E (not surv this Contract)	
Rands, Ernest Paul		800.00	19100602	T35S R42,43,44E (not surveyed this Contract)	
White, Norman Campbell	Contract 800 (with Ernest P. Rands)	800.00	19100602	T32S R45E (not surveyed this Contract) (all surv 1911-14 by Charles Collier under Group 7)	1910
White, Norman Campbell		800.00	19100602	T34S R44E (not surv this Contract)	
White, Norman Campbell		800.00	19100602	T35S R42,43,44E (not surveyed this Contract)	
Miller, John S.	Special Instructions (cancelled)	800.10	19100602	T18S R47E, Morton Island (Survey by Paul Jones), (this citation unknown)	1910
Miller, John S.	Special Instructions (cancelled)	800.10	19100602	T18S R47E, Morton Island (Survey by Paul Jones), (this citation unknown)	1910
Jones, Paul Agnew	Special Instructions	800.20	19100604	T18S R47E, Morton Island (exam by Albert Horton, 1912)	1910
Horton, Albert Cary, Jr.	Special Instructions	800.21	19120801	Exam of Special Instructions for T18S R47E of Paul Jones (rep 1/8/12)	1912

Surveyor	Contract	Sort	Date	Location	Year
Collier, Charles Morse	Special Instructions	800.30	19100603	T16S R7E, Sec. 19, HES 49, Claim of Joseph Turner	1910
Burke, John Thomas "Tom"	Contract 801 (not approved) (the last Oregon Contract)	801.00	19100604	T9S R47E	1910
Rudd, Arthur Horace	Special Instructions	801.20	19100802	T1N R50E HES 44, Claim of Emery A/. Mace	1910
Rudd, Arthur Horace	Special Instructions	801.20	19101018	T4S R48E HES 50, Claim of E. G. Knowlton	1910
Rudd, Arthur Horace	Special Instructions	801.20	19101019	T4S R48E HES 51, Claim of G. L. W. Keener	1910
Rudd, Arthur Horace	Special Instructions	801.20	19101020	T1N R50 E HES 54, Claim of Walter S. Brockman	1910
Rudd, Arthur Horace	Special Instructions	801.20	19101020	T4S R48E HES 52, Claim of A. W. Landers	1910
Rudd, Arthur Horace	Special Instructions	801.20	19101020	T4S R48E HES 53, Claim of Horace J. Butler	1910
Rudd, Arthur Horace	Special Instructions	801.20	19101028	T1N R50E HES 56, Claim of James Wisenor	1910
Kendall, Edward Prentice	Chief Clerk	801.39	1913	Chief Clerk in the Surveyor General's Office in 1913	1913
Worth, Edward Geary	Surveyor General	801.4	19130424	Appointed April 24, 1913, replaced November 15, 1921	1913
Caviness, Wesley Walker	Surveyor General	801.5	19211115	Appointed November 15, 1921, office abolished July 1, 1925.	1921

Count not blank 4560	Count not blank 2318	Count not 4271	4569	Count not blank	Ct nb 2316
--------------------------------	-------------------------	-------------------	------	-----------------	---------------