

Surveying North of the River, Volume 7

The Surveyors and Individuals Associated with
the Oregon Surveyor General's Office in the
Contract Era, 1851-1910

Graves, Mineral Surveys

By Jerry C. Olson

2022

(Cover) A Portion of the 1879 GLO Map of the Progress of the Surveys, showing the Railroad Land Grants and the Wagon Road Land Grants. (Drawn by C. Roeser, the Principal Draughtsman of the General Land Office, Public Domain)

Surveying

South of the River

**The Surveyors and Individuals Associated with the
Oregon Surveyor General's Office
in the Contract Era
1851-1910
Volume 7**

**By
Jerry C. Olson
2022**

Copyright 2022 by Jerry C. Olson

All rights reserved. No part of this work may be transmitted in any form or by any means, electronic or mechanical, including photocopying and recording, or by any information storage or retrieval system, except as may be expressly permitted by the 1976 Copyright Act or in writing from the publisher. Requests for permission should be addressed in writing to Jerry C. Olson, 250 Williams Rd., Ariel, WA, 98603

Library of Congress Cataloging in Publication Data

Olson, Jerry C.

Surveying South of the River, Volume 7. The Surveyors and Individuals Associated with the Oregon Survey General's Office in the Contract Era, 1851-1910.

1. Surveying
2. General Land Office
3. Deputy Surveyor
4. Mineral Surveyor

ISBN 978-0-9831787-1-

Library of Congress Control Number (Pending)

Published by Winter Creek Ranch, Ariel Washington, 20170.

250 Williams Rd., Ariel, WA 98603

Table of Contents

Surveying South of the River

Volume 1

Preface	1
Brief History of the General Land Office in Oregon	7
Staff of the Surveyor General's Office of Oregon and Washington and Idaho	39
Biographies of the Surveyors A-L	63

Volume 2

Biographies of the Surveyors M_Z	303
About the Author	577

Volume 3

Photos of Surveyors A-L	579
-------------------------	-----

Volume 4

Photos of Surveyors M-Z	865
End	1168

Volume 5 Appendix

Detailed Work History of the Surveyors Alphabetically	A 1
Detailed Work History of the Surveyors in Order by Contract Number	A 193

Volume 6 Appendix

Crewmen by Deputy	A 387
Crewmen Alphabetically	A 515
Signatures of the Surveyors	A 641
Oregon Meridians and Parallels	A 715
Demographics and Statistics	A 737

Volume 7 Appendix

Interment Data for the Surveyors	A 741
Interment Data Geographically for the Surveyors	A 843
Mineral Surveyors Alphabetically	A 973
Mineral Surveyors by Survey Number	A 1015

Volume 8 Appendix

Donation Land Claims by Surveyor	A 1057
Donation Land Claims by Claimant	A 1271
End	A 1470

Interment Data

For Oregon Alphabetically



Elisha Lindsay Applegate at Ashland Cemetery.



Family monument of Charles W. Burrage at River View Cemetery, Portland, Oregon



Memorial to those 1500 souls whose remains have been lost at the Oregon State Hospital




Hand carved tombstone of Henry Clay Perkins at Granite Hill Cemetery, Grants Pass, Oregon, (Courtesy of Mark Armstrong)



Stone gravestone of William Ives at Woodmere Cemetery, Detroit, Michigan.



Unmarked gravesites of Stephen A. D. Hungate in Adams Cemetery, Mollala, Oregon. Just to left of small, gray stone.



Old image of Loren L. Williams grave at Roseburg IOOF Cemetery, Roseburg, Oregon

Oregon Interment Data

The Individuals Associated with the Oregon Surveyor Generals Office in the Contract Era, 1851-1910

Arranged Alphabetically

copyright 2022 Jerry Olson

11/13/2022

Surveyor	Age	Burial	Tombstone	St.	City	Cemetery
Abbott, James Whitin	1846-1915	Buried in Pine Grove Cemetery, Whitinsville, Massachusetts, memorialized on the tombstone of his parents\	Photo	MA	Whitinsville	Pine Grove Cemetery
Adair, Elias Coleman	1829-1869	Buried in Salem Pioneer Cemetery, Salem, Oregon, Plot 209	Photo Gps of tombstone from Cemetery website by Jerry Olson: 44°55'12.8" 123°02'43.6" ± 20 ft	OR	Salem	Salem Pioneer Cemetery
Adams, Wilbur Edward	1877-1910	Fairmount Cemetery, Denver, Colorado, block 23, shares a monument with his mother and stepfather.	Photo	CO	Denver	Fairmount Cemetery
Aiken, James "Jim"	1832-1894	Buried in Masonic Cemetery, Coquille, Oregon	Photo	OR	Coquille	Coquille Masonic Cemetery

Surveyor	Age	Burial	Tombstone	St.	City	Cemetery
Angell, Homer Daniel	1875-1968	Portland Memorial Funeral Home and Mausoleum	Photo GPS of approximate position of niche in Mausoleum by Jerry Olson from Google Earth: 45°28'29.6" 122°39'08.8"	OR	Portland	Portland Memorial Funeral Home, Mausoleum and Crematory
Applegate, Daniel Webster	1846-1896	Buried at Applegate Family Cemetery, Yoncalla, Oregon	Photo	OR	Yoncalla	Applegate Family Cemetery
Applegate, Elisha Lindsay "Lish"	1832-1896	Buried in Ashland Cemetery, Ashland, Oregon	Photo	OR	Ashland	Ashland Cemetery
Applegate, Peter Skene Ogden	1851-1916	buried in Applegate Family Cemetery, Yoncalla, Oregon	Photo	OR	Yoncalla	Applegate Family Cemetery
Applegate, W. Jesse	1811-1888	Buried in Applegate Family Cemetery, Yoncalla, Oregon	Photo	OR	Yoncalla	Applegate Family Cemetery
Armstrong, Ambrose Newton	1802-1883	Died in Anderson, Benton County, Arkansas, buried in South Henderson Cemetery, Henderson County, Illinois		IL	Henderson County	South Henderson Cemetery
Armstrong, John Franklin	1852-1928	Buried in Placerville Union Cemetery, Placerville, California, Section 9, Row 12, Plot F.	Photo	CA	Placerville	Placerville Union Cemetery

Surveyor	Age	Burial	Tombstone	St.	City	Cemetery
Armstrong, Kate A. Neilson White	1853-1905	Buried in Riverview Cemetery, Portland, Oregon	Photo Gps of gravestone from Billion Graves: 45°27'55.0" 122°40'17.0" ± 30 ft.	OR	Portland	River View Cemetery
Arnold, John Calvin	1842-1896	Died in Portland, buried in Olney Cemetery, Pendleton, Oregon, Section 12, Lot 50, grave 5	Photo Gps of tombstone by Jerry Olson from Google Earth: 45°39'31.4" 118°48'10.2" ± 20 ft	OR	Pendleton	Olney Cemetery
Atkisson, Horace L. B.	1867-1938	Buried in Washington Memorial Park, Washington, D. C., Daisy is buried in Fairfax City Cemetery, Fairfax, Virginia		D C	Washington	Washington Memorial Park
Averill, Henry James Cropsy	1809-1897	Died in Brownsville, Oregon, buried in Brownsville Pioneer Cemetery.	Photo Gps of tombstone by Ancestry.com:	OR	Brownsville	Brownsville Pioneer Cemetery
Baldwin, Layton Samuel	1837-1906	Died in Boise, Idaho, buried in Morris Hill Cemetery, Boise, Idaho. Plot: Block C, Lot 83, Space 1.	Photo Gps of Gravestone from Google Earth by Jerry Olson: 43°56'36.0" 116°13'54.7" ± 20 ft.	ID	Boise	Morris Hill Cemetery

Surveyor	Age	Burial	Tombstone	St.	City	Cemetery
Ball, George W.	1850-1919	Died in Boise, Idaho, buried in Morris Hill Cemetery, Plot B-57-2	Gps of grave site from Google Earth: 43°36'37.2"N 116°13'57.3"W ± 10 ft.	ID	Boise	Morris Hill Cemetery
Barber, Amherst Willoughby	1841-1920	Arlington National Cemetery, Washington D. C., Section 13, Site 5484-6.	Photo	VA	Arlington	Arlington National Cemetery
Barin, Louis Theodore	1842-1904	Buried in Mountain View Cemetery, Oregon City, Oregon	Photo	OR	Oregon City	Mountain View Cemetery
Barnes, Edmund S.	1820-1884	Buried in Mountain View Cemetery, Beaver, Idaho	photo Gps of gravestone by Jerry Olson from Billion Graves: 38°16'53.2" 112°37'57.5" ± 15 ft.	ID	Beaver	Mountain View Cemetery
Barr, William Boise Sr.	1848-1914	Buried in River View Cemetery, Portland, Oregon, Section 101, Lot 130, Grave 2	Photo	OR	Portland	River View Cemetery
Barrows, Herbert	1859-1939+	Last in Denver		CO	Denver	
Baumhoer, Herman	1842-1911	Died in Portland, buried in Grand Army of the Republic Cemetery with his wife, Annie.	Photo	OR	Portland	Grand Army of the Republic Cemetery
Beezley, Benjamin Franklin	1875-1951	Died in Portland		OR	Portland	

Surveyor	Age	Burial	Tombstone	St.	City	Cemetery
Belden, George Hubertus	1819-1894	Died in Brooklyn, New York City, buried in Greenwood Cemetery, Brooklyn, New York, Section 145, Lot 23284		NY	Brooklyn	Greenwood Cemetery
Bell, Peter Wilson "Wilson"	1828-1910	Died in Ceres, Pennsylvania, buried in Evergreen Cemetery, McKean County, Pennsylvania	see Jerry Olson	PA	Ceres	Evergreen Cemetery
Bell, William Hawley	1863-1934	buried in Lincoln Memorial Park Cemetery, Portland, Oregon	Photo No Marker	OR	Portland	Lincoln Memorial Park
Blakeslee, Williard Bates	1855-1915	Buried in Pine Haven Cemetery, Halfway, Oregon	Photo	OR	Halfway	Pine Haven Cemetery
Bloomfield, John Talbert	1826-1915	Last in Calapooia, Oregon, Douglas County, buried in Cedar Hill Cemetery, Oakland, Oregon	Photo	OR	Oakland	Cedar Hill Cemetery
Blossom, Maria Louise "Louise"	1858-1931	Buried in River View Cemetery, Portland, Oregon	No marker	OR	Portland	River View Cemetery

Surveyor	Age	Burial	Tombstone	St.	City	Cemetery
Blout Sidney Edwin	1872-1929	Died in White River, Arizona of heart disease, was cremated, and is buried in Greenwood Memory Lawn Mortuary and Cemetery, Encanto Mausoleum, Encanto Room, 5-E-3 niche, Phoenix, AZ	From Joe Wilson GPS of Mausoleum by Jerry Olson from Google Earth: 33°27'06.4"N 112°06'36.6"W	AZ	Phoenix	Greenwood Memory Lawn Mortuary and Cemetery
Bonser, Robert Clinton	1859-1941	Buried in Fairview Cemetery, Scappoose, Oregon	Photo	OR	Scappoose	Fairview Cemetery
Booth, Arthur Allen	1858-1951	Died in Long Beach, CA, buried in Forest Lawn Memorial Park, Glendale, California. Plot: Tranquility, Map G01, Lot 1272	Photo	CA	Glendale	Forest Lawn Memorial Park
Bowman, Elliott Newman	1826-1900	Buried at Prescott Grove Cemetery, Covington, Indiana	Photo	IN	Covington	Prescott Grove Cemetery
Bowser, Aaron	1830-1912+	Last in Ness City, Kansas at age 82		KS	Ness City	
Brand, Edgar E.	1842-1886	Killed in RR accident, buried in Lone Fir Cemetery, Portland, Oregon. Block 13, Lot 50, Space 3N.	Photo Gps of gravestone by Jerry Olson: 45°31'02.2" 122°38'34.9" ± 30 ft.	OR	Portland	Lone Fir Cemetery

Surveyor	Age	Burial	Tombstone	St.	City	Cemetery
Branson, Charles E. "Colonel"	1864-1906	Died in McMinnville, Oregon, buried in Masonic Cemetery, McMinnville, Oregon	Photo	OR	McMinnville	Masonic Cemetery
Briggs, William Fernando	1837-1913	Buried in Canyonville Cemetery, Canyonville, OR	Photo	OR	Canyonville	Canyonville Cemetery
Briggs, William Francis	1863-1935	Buried in Canyonville Cemetery, Canyonville, Oregon.	Photo Gps of tombstone from Billion Graves: 42°56'12.4" 123°16'53.6"	OR	Canyonville	Canyonville Cemetery
Brigham, Frank Hawley	1850-1936	Died in North Bend, OR, cremated at Portland Funeral Home and Mausoleum in Portland, Oregon. His first wife is buried in Ingleside Cemetery, Adams County, Nebraska. He is buried with his second wife at Sunset Memorial Park, Coos Bay, Oregon	Photo	OR	Coos Bay	Sunset Memorial Park
Bristow, Elijah Lafayette Jr. "Lafe"	1832-1887	Buried in Salem Pioneer Cemetery, Salem, Oregon with his second wife, Plot 515. His first wife is in Pleasant Hill Cemetery, Pleasant Hill Oregon	Photo	OR	Salem	Salem Pioneer Cemetery

Surveyor	Age	Burial	Tombstone	St.	City	Cemetery
Broughton, Robert H.	1830-1859	Died in Boston, MA, buried in Waterside Cemetery, Marblehead, Massachusetts	Photo	MA	Marblehead	Waterside Cemetery
Browne, Arthur Benjamin	1866-1922	Died in Cambridge, Massachusetts		MA	Cambridge	
Buchanan, Manius	1835-1914	Died in Bend, Oregon, buried at Lincoln Memorial Park, Portland, Oregon	Photo	OR	Portland	Lincoln Memorial Park
Burch, Albert	1867-1943	Eastwood Mausoleum, Eastwood IOOF Cemetery, Medford, Oregon. Old Section, Row 30, Crypt E	Photo		Medford	Eastwood IOOF Cemetery
Burch, Samuel Townshend "Sammy"	1831-1927	buried in Burch Pioneer Cemetery, Rickreal, Oregon	photo GPS of center of the small cemetery: 44°55'21" 123°12'34.6" ± 100 ft.	OR	Rickreal	Burch Pioneer Cemetery
Burke, John Thomas "Tom"	1874-1961	Died in Fresno, California, buried in Pleasant View Cemetery, Burley, Idaho	Photo	ID	Burley	Pleasant View Cemetery

Surveyor	Age	Burial	Tombstone	St.	City	Cemetery
Burnett, Josiah Adolphus	1828-1875	Buried in Phillip Foster Cemetery, Eagle Creek, Oregon	Photo Gps of tombstone by Jerry Olson from Billion Graves. 45°21'26.3" 122°21'03.9" ± 20 ft.	OR	Eagle Creek	Phillip Foster Cemetery
Burrage, Charles Webster	1830-1899	Died in Canyon City, Colorado, buried in River View Cemetery, Portland, Oregon	Photo	OR	Portland	River View Cemetery
Burtch, Laurence W.	1849-1929	Buried in Mountain View Cemetery, Walla Walla, Washington. MA-8-7-4	photo	WA	Walla Walla	Mountain View Cemetery
Bushee, James P.	1857-1893	Buried in Olney Cemetery, Pendleton, Oregon	Photo	OR	Pendleton	Olney Cemetery
Bushey, William Michael	1852-1926	buried in City View Cemetery, Salem, Oregon	Photo Gps of tombstone by Jerry Olson from Billion Graves: 44°55'08.1" 123°03'09.9" ± 20 ft.	OR	Salem	City View Cemetery
Bussey, Plumer F.	1849-1921	Buried in Green Mountain Cemetery, Boulder, Colorado. Plot D 336, with his wife, Carrie	Photo	CO	Boulder	Green Mountain Cemetery

Surveyor	Age	Burial	Tombstone	St.	City	Cemetery
Buttolph, Albert Russell	1828-1902	Last in Florence, Oregon, buried in Pacific Sunset Memorial Park, Florence, Oregon	Gps of tombstone of his wife Sara A. Buttolph, in Pacific Sunset Memorial Park Cemetery, Florence, Oregon by Jerry Olson from Billion Graves: 43°58'40.9" 124°04'40.7"	OR	Florence	Pacific Sunset Cemetery
Byars, William Fleming "Will"	1871-1949	IIOF Mountain View Cemetery, Goldendale, WA	Photo	WA	Goldendale	IIOF Mountain View Cemetery
Byars, William Henry "Henry" "Billy"	1839-1922	Died in Salem, OR, buried in City View Cemetery, Salem, OR	Photo GPS position by Jerry Olson: 44°55'10.8" 123°03'07.5"	OR	Salem	City View Cemetery
Byers, William Newton	1831-1903	Buried in Fairmont Cemetery, Denver, CO	Photo Gps of gravestone by Jerry Olson from Billion Graves: 39°42'26.7" 104°53'59.2" ± 20 ft.	CO	Denver	Fairmont Cemetery

Surveyor	Age	Burial	Tombstone	St.	City	Cemetery
Campbell, Charles Lois	1878-1916	Buried in Greenwood Memorial Terrace, Spokane, WA., with his wife, Elsie. Site L-21.	Photo Gps of gravestone by Jerry Olson from Find a Grave website: 45°39'35.0" 117°28'01.2" ± 30 ft.	WA	Spokane	Greenwood Memorial Terrace
Campbell, Frank W.	1855-1889	Drowned at Oregon City loading electric poles on the Willamette River in January. Buried at Mountain View Cemetery, Oregon City, OR. IOOF Section, Block 63 \.	Photo GPS of gravestone by Jerry Olson: 45°20'35.65" 122°35'13.5" ± 10'	OR	Oregon City	Mountain View Cemetery
Campbell, George Raymond	1874-1932	Died in Yakima, WA., buried in Tahoma Cemetery, Yakima, WA. Sec. A, 124, NW, 4.	Photo	WA	Yakima	Tahoma Cemetery
Campbell, John	1818-1904	buried in Lone Fir Cemetery, Portland, Oregon, Sec 23, Lot 34, Grave 1N	Photo	OR	Portland	Lone Fir Cemetery
Campbell, Roy Thomas	1887-1966	Buried in Mills and Mills Memorial Park, Tumwater, Washington	Photo Gps of gravestone by Jerry Olson: 46°59'46.5" 122°55'22.5" ± 10 f	WA	Tumwater	Mills and Mills Memorial Park

Surveyor	Age	Burial	Tombstone	St.	City	Cemetery
Campbell, Samuel Learned	1824-1902	Buried in Mount Pleasant Cemetery, Seattle , Washington	Photo GPS of gravestone by Jerry Olson: 47°36'38.5" 122°21'59.1"	WA	Seattle	Mount Pleasant Cemetery
Campbell, William Brackett	1815-1879	Buried in Lone Fir Cemetery, Portland, Oregon, Section 11, Lot 48, Grave 1N, next to his wife and daughter Ella.	Photo GPS Position of tombstone by Jerry Olson: 45°31'03.4" 122°38'39.7" ± 11'	OR	Portland	Lone Fir Cemetery
Campbell, William Ellis	1851-1901	Buried in Eight Mile Cemetery, Wasco, Oregon	Photo GPS of tombstone by Jerry Olson: 45°31'08.1" 121°07'13.1" ± 8 ft.	OR	Wasco	Eight Mile Cemetery
Canfield, Rolla J.	1860-1938			OR	Agness	
Carr, Archibald	1836-1913	Died in St. Louis, Missouri, buried in Bellefontaine Cemetery, St. Louis, Missouri.	Photo	MO	St. Louis	Bellefontaine Cemetery
Cartee, La Fayette	1823-1898	Buried in Pioneer Cemetery, Boise, ID., Section 1, Block 25, grave 7, with wife Mary	Photo GPS of Tombstone from Google Earth by Jerry Olson: 43°36'40.5" 116°11'20.2" ± 7 ft.	ID	Boise	Pioneer Cemetery

Surveyor	Age	Burial	Tombstone	St.	City	Cemetery
Case, James Francis	1868-1929	Died in New York City		NY	New York	
Caspary, Charles G.	1857-1906	Buried in Canyon City Cemetery, Canyon City, Oregon	Photo	OR	Canyon City	Canyon City Cemetery
Casson, William Eddy "Will"	1865-1943	Buried in Viroqua, Wisconsin with his wife after cremation. His parents and siblings are buried in Viroqua Cemetery there.		WI	Viroqua	
Cathcart, Simon Bolivar	1842-1932	Cremated in Portland Crematorium and Mausoleum, and Buried in Coos River Pioneer Cemetery, Coos County, Oregon	Photo Gps of tombstone from Google Earth from photos by Rob Durgan: 43°22'33.5" 124°04'48.8"	OR	Coos County	Coos River Pioneer Cemetery
Cathcart, William W.	1852-1924	Last in Portland, Oregon. His wife is buried in Acacia Memorial Park in Modesto, and his parents are in Brainard Cemetery in Portland		OR	Portland	River View Cemetery
Catlin, Seth	1872-1924	Died in Portland. Buried in River View Cemetery with his wife in Portland, Oregon, Sec 3, Lot 45	photo Gps of gravestone by Jerry Olson from Billion Graves: 45°27'50.1" 122°40'18.4" ± 20 ft.	OR	Portland	#REF!

Surveyor	Age	Burial	Tombstone	St.	City	Cemetery
Caudle, Carl Raymond	1875-1942	Honey Lake Cemetery, Lassen County, California		CA	Lassen County	Honey Lake Cemetery
Caudle, Samuel G.	1830-1893	Will probated in Cowlitz County, Washington in 1893.		OR	Astoria	
Caviness, Wesley Walker	1846-1931	Died in Salem, Oregon, buried in Bethel Cemetery, Bethel, Oregon	Photo	OR	Bethel	Bethel Cemetery
Chandler, Henry Lawson	1863-1929	Last in Portland, Oregon. Both Henry and his wife were cremated at Portland Memorial Funeral Home and Mausoleum, and had final rites held there.		OR	Portland	Portland Memorial Funeral Home and Mausoleum
Chaplin, Daniel	1822-1887	Buried in Grandview Cemetery, La Grande, Oregon	Photo	OR	LaGrande	Grandview Cemetery
Chapman, Arthur Inghram "Ad"	1838-1905	Died in Salem Oregon, buried in Lee Mission Cemetery in Salem, Oregon, D-27-02-07	Photo No marker	OR	Salem	Lee Mission Cemetery

Surveyor	Age	Burial	Tombstone	St.	City	Cemetery
Chapman, Thomas "Tom"	1836-1904	Buried in Lone Fir Cemetery, Portland, OR, Sec 7M, Lot 7, Grave 1N, next to his mother and father, but with no marker.	No Marker, but he is the third grave North of the gravestone of James C. Chapman. GPS of gravesite by Jerry Olson: 45°31'08.7" 122°38'33.3" ± 31 ft.	OR	Portland	Lone Fir Cemetery
Chapman, William Williams	1808-1892	Lone Fir Cemetery, Portland, OR., Grave 1S, Lot 7, Section 7M	Photo GPS of gravestone by Jerry Olson: 45°31'08.6"N 122°38'33.3"W ± 31 ft. GPS of Chapman Square in downtown Portland from Google Earth: 45°30'55.4" 122°40'39.6"	OR	Portland	Lone Fir Cemetery
Chapman, Winfield S. "Win"	1850-1928	Portland Memorial Funeral Home and Mausoleum, Portland, OR, Lily Room, Wall B, T-5, V-7.	Photo: GPS of approximate location of niche in Mausoleum by Jerry Olson: 45°28'27.4" 122°39'07.3"	OR	Portland	Portland Memorial Funeral Home, Mausoleum and Crematory

Surveyor	Age	Burial	Tombstone	St.	City	Cemetery
Chenoweth, Justin	1825-1898	Pleasant View Cemetery, Sherwood, OR	See Jerry Olson, no marker for either Justin or his wife, per cemetery inventory. There is a tombstone for Mary Vickers, his wife's mother.	OR	Sherwood	Pleasant View Cemetery
Chitwood, Johnathan Hampton	1824-1887	Buried in Ashland Cemetery, Ashland, Oregon	Photo	OR	Ashland	Ashland Cemetery
Clark, Newton	1838-1918	Idlewild Cemetery in Hood River, OR., Block 35, Lot 10, grave 2.	Photo GPS of gravestone by Jerry Olson: 45°41'32.3" 121°31'29.6" ±7 ft.	OR	Hood River	Idlewilde Cemetery
Cleveland, Albert Haran	1847-1911+	Last in Marwayne, Alberta		Alber ta	Marwayne	
Clingman, Cyrus	1823-1899	Buried in Pine Grove Cemetery, Peoria, Oregon	Photo Gps of gravestone by Jerry Olson from Billion Graves: 44°24'12.3" 123°12'43.7" ± 10 ft.	OR	Peoria	Pine Grove Cemetery
Clinkinbeard, John Jay	1852-1918	buried in Coos River Cemetery, Coos River, Oregon	Photo	OR	Coos River	Coos River Cemetery
Coad, Chester Gilbert	1861-1930	Buried in Dallas Cemetery, Dallas, Oregon	Photo	OR	Dallas	Dallas Cemetery

Surveyor	Age	Burial	Tombstone	St.	City	Cemetery
Coffin, Lester Fitzgerald	1863-1918	Died in Wenatchee, Washington, buried in Riverview Cemetery, Portland, Oregon. Sec. 15, Plot 225, grave1	photo	OR	Portland	River View Cemetery
Cole, William P. "Willie"	1868-1908	Died of typhoid in Flora, Oregon, buried in Lost Prairie Cemetery near Flora.	photo Gps of the center of a very small cemetery from Google Earth by Jerry Olson: 45°57'20.8" 117°21'52.4"	OR	Wallowa County	Lost Prairie Cemetery
Colebrook, Frederick William	1816-1889	Last in Ophir, buried in Port Orford Cemetery, Port Orford, Oregon	Photo	OR	Port Orford	Port Orford Cemetery
Collier, Arthur James	1866-1939	Buried in Oak Lawn Memorial Park, Corvallis, Oregon	photo	OR	Corvallis	Oak Lawn Memorial Park
Collier, Charles Morse	1857-1934	Buried in Masonic Cemetery, Eugene, Oregon	Photo Gps of tombstone from Google Earth by Jerry Olson: 44°01'49.6" 123°04'26.5" ± 30 ft.	OR	Eugene	Masonic Cemetery

Surveyor	Age	Burial	Tombstone	St.	City	Cemetery
Collier, Ethan Alexis	1887-1970	buried in Masonic Cemetery, Eugene, Oregon	Photo Gps of gravestone by Jerry Olson from Billion Graves: 44°01'49.6" 123°04'26.9" ± 30 ft.	OR	Eugene	Masonic Cemetery
Collier, George	1860-1948	Buried in Prospect Hill Cemetery, Perry Center, Wyoming	Photo	WY	Perry Center	Prospect Hill Cemetery
Collier, Henry Latimer	1853-1925	Buried in Oakland Cemetery, Atlanta, Georgia	Photo Gps of family mausoleum by Jerry Olson from Billion Graves: 33°44'51.1" 84°22'24.9"	GA	Atlanta	Oakland Cemetery
Collier, Robert Haskell Orville	1864-1921	Buried in Masonic Cemetery, Eugene, Oregon	Photo Gps of gravestone from Billion Graves by Jerry Olson: 44°01'49.4" 123°04'26.4" ± 20 ft.	OR	Eugene	Masonic Cemetery
Collins, Edward	1824-1905	Buried in Milton Cemetery, Milton Massachusetts with his wife, Rachael	Photo	MA	Milton	Milton Cemetery
Cooke, Henry Wayland	1848-1893	died in Baker City, Oregon, Buried in Grove Street Cemetery, Putnam Connecticut	Photo	CT	Putnam	Grove Street Cemetery

Surveyor	Age	Burial	Tombstone	St.	City	Cemetery
Cooper, Jacob Calvin	1845-1937	Buried in Masonic Cemetery McMinnville, Oregon	Photo	OR	McMinnville	Masonic Cemetery
Cooper, Lucius Franklin	1840-1909	Buried in IOOF Cemetery, Crescent City, California	Photo	CA	Crescent City	IOOF Cemetery
Corwin, Samuel E.	1832-1886	Last in Astoria, Oregon		OR	Astoria	
Costello, John	1835-1903	Died in Portland, Oregon		OR	Portland	
Cotter, Ethel Annette, Miss	1880-1918	Died in Chicago, Buried in Graceland Cemetery, Chicago, Illinois		IL	Chicago	Graceland Cemetery
Cradlebaugh, George W.	1845-1875	Died in Portland		OR	Portland	
Crawford, John Davis	1824-1877	Butteville Cemetery, Butteville, Oregon	Photo Gps of gravestone by Jerry Olson from Billion Graves: 45°155'09.9" 122°50'00.2" ± 20 ft.	OR	Butteville	Butteville Cemetery
Crawford, Peter W.	1822-1889	Died of stomach cancer, buried in Old City Cemetery in Vancouver, area 192, SW Section, just SW of the old building in the middle of the cemetery	Photo Damaged by vandals. GPS for gravestone by Jerry Olson: 45°37'44.7" 122°38'33.1" (in trees, ±24 ft) from GPS and Google Earth	WA	Vancouver	Old City Cemetery

Surveyor	Age	Burial	Tombstone	St.	City	Cemetery
Cross, Caleb Erastus	1851-1928	Buried in Damascus Cemetery, Damascus, Oregon, Plot 83	photo Gps of gravestone by Jerry Olson from Google Earth: 45°24'51.4" 122°27'42.1" ± 50 ft.	OR	Damascus	Damascus Cemetery
Culver, William James "Jimmie"	1867-1929	Buried in City View Cemetery, Salem, Oregon	Photo Gps of tombstone by Jerry Olson from Billion Graves: 44°55'07.9" 123°03'09.4" ± 20 ft.	OR	Salem	City View Cemetery
Cunningham, Joseph Hooker	1864-1920	Riverview Cemetery, Portland, Oregon	Photo	OR	Portland	River View Cemetery
Curley, James Michael	1828-1870	Died of acute alcoholism in Salem, OR. Buried in Salem Pioneer Memorial Cemetery, Salem, OR. Plot 198	There is No Marker.	OR	Salem	Salem Pioneer Cemetery
Currey, Provedence Montz, Jr. "Prove"	1845-1839	Buried in IOOF Cemetery, Lakeview, Oregon	Photo	OR	Lakeview	IOOF Cemetery
Currin, James Knox Polk	1845-1920	Shields Cemetery, Cottage Grove, Oregon	Photo	OR	Cottage Grove	Shields Cemetery
Daly, John D.	1837-1907	Died in Portland of a skull fracture, possibly murdered. He was cremated.		OR	Portland	

Surveyor	Age	Burial	Tombstone	St.	City	Cemetery
Dame, John Wesley	1841-1927	last in Randolph, Oregon. Buried in Lee Mission Cemetery, Salem, Oregon	Photo	OR	Salem	Lee Mission Cemetery
Davenport, Timothy W.	1826-1911	Died in Pasadena, CA, buried in Silverton Cemetery, Silverton, Oregon. Florinda Davenport was buried on the family farm, and subsequent owners removed her stone and those of her children.	Photo Gps of gravestone by Jerry Olson: 45°00'19.05" 122°47'42.16" ± 7 ft.	OR	Silverton	Silverton Cemetery
David, John Benton	1841-1908	His first wife is buried in Redland Pioneer Cemetery, Redland, Oregon. John is buried in the Mountain View Cemetery, Oregon City, Oregon, Masonic Section, Block 21, Lot 3.	No marker Gps of gravesite by Jerry Olson: 45°20'37.2" 122°35'17.1" ± 7 ft.	OR	Oregon City	Mountain View Cemetery
Davis, Lorenzo A.	1827-	Last in Athens, Vermont		VT	Athens	
Derrick, Zachariah Madison "Jim"	1870-1943	Died in Toledo, Oregon, Buried in Eureka Cemetery and Mausoleum, Newport, Oregon	Photo Gps of gravestone by Jerry Olson from Billion Graves: 45°00'19.2" 122°47'42.2" ± 10 ft.	OR	Newport	Eureka Cemetery and Mausoleum

Surveyor	Age	Burial	Tombstone	St.	City	Cemetery
DeWitt, James Robinson, Jr.	1861-1918	Died in Philadelphia, Pennsylvania		PA	Philadelphia	
Dezendorf, James N.	1872-1940	Died in Portland, Buried at Riverview Cemetery, Portland, Oregon	Photo	OR	Portland	River View Cemetery
Dick, Jeremiah M. "Jerry"	1818-1902	Buried Sewickley Union Cemetery Association, West Newton, Pennsylvania with his parents and siblings	Photo	PA	West Newton	Sewickley Union Cemetery Association
Dickerson Richmond S.	1843-1915	Buried in Kissimmee, Florida	Photo	FL	Kissimmee	Shingle Creek
Dixon, Edward W.	1857-1919	Died in Portland, Oregon, Buried in Bethesda United Methodist Church Cemetery, Preston, Maryland	photo	MD	Preston	Bethesda United Methodist Church Cemetery
Dobbins, Joseph	1832-1917	Died in Chehalis, Washington, buried with his wife in Stewart Creek Cemetery, Clatskanie, Oregon	Photo Gps of tombstone by Jerry Olson:	OR	Clatskanie	Stewart Creek Cemetery
Donegan, Margaret Mary "Maggie"	1859-1887	Buried in Mount Calvary Cemetery, Portland, Oregon	Photo	OR	Portland	Mount Calvary Cemetery
Douglas, Benjamin Pennybacker	1821-1904	Died in Corydon, Indiana	Photo	IN	Corydon	

Surveyor	Age	Burial	Tombstone	St.	City	Cemetery
Douglass, William Boone	1864-1947	Buried in Oak Hill Cemetery, Washington, D. C.	Photo Gps of gravestone of William Boone Douglass: 38°54'49.1" 77°03'24.4" ± 30 ft.	D C	Washington	Oak Hill Cemetery
Dubois, Nathaniel S.	1826-1910	Buried in the Masonic Cemetery, Albany, OR.	Photo GPS of Tombstone from Billion Graves: 44°37'50" 123°07'20.2" ±30 ft.	OR	Albany	Masonic Cemetery
Dudley, Frederick	1806-1886	Buried in Pioneer Cemetery, Eugene, Oregon, blk 124, Grave 4	Photo Gps of tombstone by Jerry Olson from Google Earth: 44°02'32.5" 123°04'32.9" ± 20 ft.	OR	Eugene	Eugene Pioneer Cemetery
Dustin, Charles Earl	1865-1939	Buried in Forest View Cemetery, Masonic Section, Forest Grove, Oregon	Photo	OR	Forest Grove	Forest View Cemetery
E., E. S.						
Earhart, Rockingham Preston "Rockey"	1836-1892	Died in Portland, buried at River View Cemetery, Portland, Oregon	Photo	OR	Portland	River View Cemetery
Eaton, Horace Allen	1859-1943	Buried in Eastwood IOOF Cemetery, Medford, Oregon		OR	Medford	Eastwood IOOF Cemetery,

Surveyor	Age	Burial	Tombstone	St.	City	Cemetery
Eckelson, Albert Osborn "Eck"	1843-1902	Roseburg National Cemetery, Roseburg, Oregon, Sec, A, Row 9, Site 33.	Photo	OR	Roseburg	Roseburg National Cemetery
Eddy, James B.	1855-1913	Buried in River View Cemetery, Portland, Oregon	Photo	OR	Portland	River View Cemetery
Elder, Joshua	1825-1891	Died in the State Hospital in 1891. Probably buried in the Asylum Cemetery and disinterred in 1913. All of the cemetery remains were lost after that.	No Marker, the whole cemetery is missing. Photo of memorial to all formerly buried there.	OR	Salem	Asylum Cemetery
Elder, Robert	1813-1872	Died in Cascade Township, Olmsted County, MN. Buried in Oakwood Cemetery, Rochester, Minnesota	photo	MN	Rochester	Oakwood Cemetery
Elliott, William Cecil	1866-1934	Buried in Riverview Cemetery, Portland, Oregon	Photo	OR	Portland	River View Cemetery
Elmer, William Wells	1872-1957	Buried in River View Cemetery, Portland, Oregon	Photo	OR	Portland	River View Cemetery

Surveyor	Age	Burial	Tombstone	St.	City	Cemetery
Emmitt, Robert Albert	1850-1905	Linkville Cemetery, Klamath Falls, Oregon	Photo Gps of tombstone by Jerry Olson from Google Earth: 42°14'02" 121°46'55" ± 50 ft.	OR	Klamath Falls	Linkville Cemetery
Eriksen, Erik Theodore	1863-1947	Buried in Waukau Cemetery, Waukau, Wisconsin	Photo	WI	Waukau	Waukau Cemetery
Evans, James H.	1843-	Last in Lakeview in 1885, but was in San Francisco in 1886.		OR	Lakeview	
Evans, William T.	1871-1943	Died in Las Cruces, New Mexico		N M	Las Cruces	
Faris, Robert W.	1864-1941	Died in California, buried in Morris Hill Cemetery, Boise , Idaho, Plot B-104-2	Photo Gps of gravestone by Jerry Olson from Google Earth: 46°36'35.5" 115°13'59.7" ± 10 ft.	ID	Boise	Morris Hill Cemetery
Fenn, Robert Willson	1867-1943	Died in Lindsay, California, buried in Lindsay Strathmore Cemetery, Lindsay, California	Photo Gps of Gravestone by Jerry Olson from Billion Graves: 36°11'49.0" 119°04'24.4" ± 15 ft.	CA	Lindsay	Lindsay Strathmore Cemetery

Surveyor	Age	Burial	Tombstone	St.	City	Cemetery
Fenner, Charles Henry	1858-1938	Died in Los Angeles, California, buried in Inglewood Park Cemetery, Inglewood, California		CA	Inglewood	Inglewood Park Cemetery
Fenton, Jefferson Davis	1861-1921	Died in the Willamette River by drowning, maybe suicide, since he had been in a sanitarium and suffered from depression. Buried in Lone Fir Cemetery, Portland, Oregon. Section 7, Lot 6, Grave 3N	Photo	OR	Portland	Lone Fir Cemetery
Ferguson, Harry J.	1833-1894	Buried in Brainard Cemetery, Montevilla, Portland, Oregon, lot 73, grave 6	Photo Gps of tombstone by Jerry Olson from Google Earth: 45°31'33.7" 122°34'18.7" ± 30 ft.	OR	Portland	Brainard Cemetery
Fisher, Ezra Timothy Taft	1835-1899	Died of erysipelas, a streptococcus infection, after an illness of only three days. Buried in Riverside Cemetery, Albany, OR. Row 8s	Photo	OR	Albany	Riverside Cemetery
Fisher, Hugh Gaylord	1872-1953	Last in Albany, Oregon, buried in City View Cemetery, Salem, Oregon, Section I/V	Photo	OR	Salem	City View Cemetery

Surveyor	Age	Burial	Tombstone	St.	City	Cemetery
Fitzhugh, Charles Peter	1875-1965	Died in Marion County Oregon		OR	Salem	
Fitzhugh, George	1844-1919	Died in Port Orford, Oregon		OR	Port Orford	
Fitzhugh, John H.	1835-1903	Last in Curry County, Oregon		OR	Curry County	
Fletcher, John Thomas "J. T."	1840-1925	Buried in Gales Creek Cemetery, Gales Creek, Oregon	Photo	OR	Gales Creek	Gales Creek Cemetery
Fletcher, Ormond	1859-1898	Died in Hawaii, buried in Greenwood Hills Cemetery, Portland, Oregon. Sec. 4, Plot 156. His wife is buried in River View Cemetery, Portland.	Photo	OR	Portland	Greenwood Hills Cemetery
Flint, Addison Richardson	1808-1894	Buried in Salem, Oregon, Salem Pioneer Cemetery	Photo	OR	Salem	Salem Pioneer Cemetery
Flint, Samuel Collins "Collie"	1854-1907	Buried at IOOF Cemetery, Roseburg, Oregon	Photo Gps of gravestone by Jerry Olson from Billion Graves: 43°12'33.5" 123°19'29.3" ± 20 ft.	OR	Roseburg	Roseburg IOOF Cemetery

Surveyor	Age	Burial	Tombstone	St.	City	Cemetery
Ford, Nathaniel "Nat"	1795-1870	Buried in Burch Family Pioneer Cemetery, Rickreall, Oregon	Photo GPS of center of the small cemetery: 44°55'21" 123°12'34.6" ± 100 ft.	OR	Rickreall	Burch Family Pioneer Cemetery
Ford, Reuben Wraymon	1822-1900	Died in Texas, buried in Oakwood Cemetery, Austin, Texas, Section 1, Lot 354	Photo Gps of tombstone by Jerry Olson from Google Earth: 30°1630.6 97°4336.2 ± 20 ft.	TX	Austin	Oakwood Cemetery
Forward, Walter K.	1829-1903	Manton Cemetery, Manton, California	Photo	CA	Manton	Manton Cemetery
Foster, Charles Merrill	1835-1915	Buried Mount Hope Cemetery, Baker City, Oregon, grave 2	Photo	OR	Baker City	Mt. Hope Cemetery
Freeman, James E.	1816-1895	Originally buried in Laurel Hill Cemetery in San Francisco, which was closed. All interments were moved to Cypress Lawn Cemetery, Colma, CA, and most were interred in a mass grave mound, unless they had family to do otherwise.	Photo GPS of common monument by Jerry Olson from Google Earth: 37°40'19.1"N 122°27'26.9"W	CA	Colma	Cypress Lawn Cemetery
Fullerton, John	1820-1896	Buried in Roseburg Memorial Gardens, Roseburg, Oregon	Photo	OR	Roseburg	Roseburg Memorial Gardens

Surveyor	Age	Burial	Tombstone	St.	City	Cemetery
Fullerton, Mark Aranaugh	1859-1931	Buried in Masonic Cemetery, Tumwater, Washington, Row 33, Grave 3, Lot 3 Block 55	Photo Gps of tombstone by Jerry Olson: 47°00'50.9" 122°53'49.3" ± 10 ft.	WA	Tumwater	Masonic Cemetery
Fulmor, Alexander Chope	1868-1965	Buried Olivewood Cemetery, Riverside, California	Photo	CA	Riverside	Olivewood Cemetery
Fulton, John W.	1852-1930	Died in Locust Grove, Sherman County, Oregon, buried in Sun Rise Cemetery, Wasco, Oregon		OR	Wasco	Sun Rise Cemetery
Gale, William	1803-1881	Buried in Phoenix Pioneer Cemetery, Phoenix, Oregon		OR	Phoenix	Phoenix Cemetery
Gardner, Charles Kitchel (Col.)	1787-1869	Congressional Cemetery, Washington D. C. Range 55, Site 190	Photo Gps of tombstone by Jerry Olson from Google Earth: 38°52'51.6" 76°58'43.4" ± 20 ft.	DC	Washington	Congressional Cemetery
Gardner, Charles Thomas "Charlie"	1830-1895	Last in Washington, D. C., buried in Arlington National Cemetery, Arlington, VA. 9S 1. 628.	Photo	VA	Arlington	Arlington National Cemetery

Surveyor	Age	Burial	Tombstone	St.	City	Cemetery
Gardner, George Clinton "Clint"	1831-1904	Died in Richmond Hill, N. Y., buried in Congressional Cemetery, Washington, D. C. Range 63, Site 276	Photo Gps of tombstone by Jerry Olson from Google Earth: 38°52'48.3" 76°58'47.7" ± 20 ft.	DC	Washington	Congressional Cemetery
Gaston, Wilson Lippincott	1831-1908	Greenwood Hills Cemetery, Portland, OR.	Photo Gps position by Jerry Olson: 45°27'33.7" 122°40'50.4" ± 9 ft.	OR	Portland	Greenwood Hills Cemetery
Gates, Nathaniel H.	1811-1889	Buried in IOOF Cemetery, The Dalles, Oregon	Photo	OR	The Dalles	IOOF Cemetery
Gearhart, Hayden Philip	1847-1925	Died in Napa, California, his wife is buried in Tulocay Cemetery, Nappa California, and probably also Hayden		CA	Napa	Tulocay Cemetery
Gearhart, John Wesley	1837-1894	Buried in Clatsop Plains Cemetery, Warrenton, Oregon	Photo	OR	Warrenton	Clatsop Plains Cemetery
Gearhart, Pierce Owens	1856-1907	Died in Los Angeles, California		CA	Los Angeles	
Gerdine, Thomas Golding	1872-1930	Burial in Arlington National Cemetery, Arlington, Virginia, Sec 7 Site 9072	Photo	VA	Arlington	Arlington National Cemetery

Surveyor	Age	Burial	Tombstone	St.	City	Cemetery
Gesner, Alonzo "Lon"	1842-1912	Salem Pioneer Cemetery, Salem OR, Lot 549, space 2 NW.	Photo GPS position by Jerry Olson: 44°55'12.2" 123°02'52.6"	OR	Salem	Salem Pioneer Cemetery
Gesner, Frank Xavier	1877-1948	Died in Lincoln County, OR.. Buried in Belcrest Memorial Park, Salem, OR., Block 8	Photo	OR	Salem	Belcrest Memorial Park
Gesner, LeRoy Lincoln	1878-1915	Greenwood Memorial Terrace, Spokane, Washington	Photo Gps of gravestone by Jerry Olson from Billion Graves website: 47°39'33.3" 117°28'01.5" ± 10 ft.	WA	Spokane	Greenwood Memorial Terrace
Gesner, Vanison	1852-1931	Died in Portland, Oregon, buried in River View Cemetery, Portland, Oregon	Photo	OR	Portland	River View Cemetery
Gibb, William Napier II "Willie"	1882-1959	Buried in West End Cemetery, Buhl, Idaho, Unk 88.	Photo	ID	Buhl	West End Cemetery
Gideon, Josiah	1863-1920	Last in Port Orchard, Washington		WA	Port Orchard	

Surveyor	Age	Burial	Tombstone	St.	City	Cemetery
Gilbert, Isaac Newton	1818-1879	Buried in Salem Pioneer Cemetery, Salem, Oregon	Photo Gps of tombstone by Jerry Olson from Salem Pioneer Cemetery website: 44°55'11.1" 123°02'54.2"	OR	Salem	Salem Pioneer Cemetery
Gile, Henry Smith	1827-1918	Died in Portland. Buried in River View Cemetery, Section 7, Gile Plot.	Photo GPS position of tombstone by Jerry Olson: 45°27'49.6" 122°40'22.0" ±27 ft.	OR	Portland	River View Cemetery
Gilfry, Henry Harrold	1843-1925	Died in Washington, D. C., buried in Rock Creek Cemetery, Washington D. C., Section L, Lot 15	Gps of gravesite by Jerry Olson from Google Earth: 38°56'51.9" 77°00'44.1 ± 20 ft."	D C	Washington	Rock Creek Cemetery
Glavis, Louis Russell	1884-1971	Cremated Duke, Crematory, Durham, North Carolina		N C	Durham	Duke Crematory
Gordon, Harvey T.	1830-1862	Buried in Salem Pioneer Cemetery, Salem, Oregon	Photo Gps of tombstone by Jerry Olson: 44°55'12.3" 123°02'47.0"	OR	Salem	Salem Pioneer Cemetery
Gordon, Scott Elliott	1888-1968	Died in Alameda, CA.		CA	Alameda	

Surveyor	Age	Burial	Tombstone	St.	City	Cemetery
Gossett, Chancey Harrison	1868-1941	Lincoln Memorial Park, Portland, Oregon		OR	Portland	Lincoln Memorial Park
Gould, Albert Nelson "Bert"	1877-1963	Lincoln Memorial Park, Portland, Oregon	Photo	OR	Coquille	Coquille Masonic Cemetery
Grace, George W.	1854-1904	Died in Oregon City, Oregon, buried in Mountain View Cemetery, Oregon City, Oregon	Photo Gps of tombstone by Jerry Olson: 45°20'35.8" 122°35'14.0" ± 7 ft.	OR	Oregon City	Mountain View Cemetery
Gradon, Herman David	1855-1928	Buried in Riverview Cemetery, Portland, Oregon, Section 15, Lot 75, Grave 3. Died in Marin County, Calif. His wife died in San Francisco in 1947, and was shipped to Portland.	Photo	OR	Portland	River View Cemetery
Gradon, William Richard "Willie"	1860-1929	Buried in Lincoln Memorial Park, Portland, Oregon, Hillside Section, Lot 56		OR	Portland	Lincoln Memorial Park
Gray, Joseph G.	1824-1899	Masonic Cemetery, Eugene, Oregon	Photo	OR	Eugene	Masonic Cemetery
Green, Willis Abraham	1880-1963	Died in Placer County, California		CA	Placer County	

Surveyor	Age	Burial	Tombstone	St.	City	Cemetery
Greer, Jerome Bonaparte Sr.	1811-1905	Buried in Alhambra Cemetery, Martinez, California in the family plot. Matilda had a grave marker at one time, but it is now gone, as is any for Jerome.	Photo, No Marker	CA	Martinez	Alhambra Cemetery
Griffiths, John Day						
Grimes, George Anderson	1848-1925	Buried in Evergreen Cemetery, Oakland, California, Garden of Peace. His wife, Weltha, is buried in the Garden of		CA	Oakland	Evergreen Cemetery
H., C. W.						
Habersham, Robert Alexander	1838-1921	Died in San Paulo, Brazil, buried in Araca Cemetery in San Paulo, Brazil		Brazil	Sao Paulo	Araca Cemetery
Haff, Edward Lawrence	1874-1957	Last in Los Angeles, buried in Forest Lawn Memorial Park in Glendale, California. Graceland	Photo	CA	Glendale	Forest Lawn Memorial Park
Haft, Ebenezer E.	1832-1904	Died in the County Hospital, San Francisco		CA	San Francisco	
Hagel, John	1859-1919	Died of a fractured skull when run over by an auto in Goldfield, Nevada. Buried in Goldfield, Nevada		NV	Goldfield	
Haley, William H.	1828-1871			OR	Eugene	

Surveyor	Age	Burial	Tombstone	St.	City	Cemetery
Hall, John Franklin	1856-1923	Marshfield Pioneer Cemetery, Coos Bay, Oregon, I, 76, 13	Photo Gps of gravesite by Jerry Olson from Google Earth: 43°21'37.2" 124°13'11.5" ± 10 ft.	OR	Coos Bay	Marshfield Pioneer Cemetery
Hall, William	1821-1890	Marshfield Pioneer Cemetery, Coos Bay, Oregon, I, 76, 15	Photo Gps of gravesite by Jerry Olson from Google Earth: 43°21'37.2" 124°13'11.6" ± 10 ft.	OR	Coos Bay	Marshfield Pioneer Cemetery
Hamakar, John Wesley "Wesley"	1847-1905	Linkville Pioneer Cemetery, Klamath Falls, Oregon	Photo Gps of tombstone by Jerry Olson from Google Earth: 42°14'04.5" 121°46'56.5" ± 50 ft.	OR	Klamath Falls	Linkville Pioneer Cemetery
Hammer, Seth R.	1832-1898	Buried in Salem Pioneer Cemetery, Salem, Oregon, Plot 920, Space 1NW	No Marker Gps of gravesite by Jerry Olson from Salem Pioneer Cemetery website: 44°55'11.0" 123°03'00.4"	OR	Salem	Salem Pioneer Cemetery
Hammond, Albert Ernest	1855-1925	Died in San Francisco		CA	San Francisco	

Surveyor	Age	Burial	Tombstone	St.	City	Cemetery
Hampton, William Huntley	1866-1947	Buried in River View Cemetery, Portland, Oregon, Sec 9, Lot 115, Grave 4	Photo	OR	Portland	River View Cemetery
Handley, Charles	1811-1895	Buried in Masonic Cemetery, McMinnville, Oregon	Photo	OR	McMinnville	Masonic Cemetery
Handley, Charles James "C. J."	1843-1912	Died in San Francisco, buried in Woodlawn Cemetery, San Francisco, California		CA	San Francisco	Woodlawn Cemetery
Handley, Thomas Burton Sr.	1842-1905	Died in Tillamook, Oregon, buried in IOOF Cemetery and Mausoleum, Tillamook, Oregon	Photo	OR	Tillamook	IOOF Cemetery and Mausoleum
Hargraves, Edward A.				OR	Gardiner	
Harrison, John Scott "Scott"	1867-1951	Last in Helena, Montana. Buried with his wife and family in Forestvale Cemetery, Helena, MT, Glenwood Section, Lot 22.	Photo	MT	Helena	Forestvale Cemetery
Harrison, Thaddeus R.	1817-1879	Buried in Amity Cemetery, Amity, Oregon	photo	OR	Amity	Amity Cemetery
Hartwig, Spencer Irwin	1861-1940	Buried in Highland Cemetery, Fort Mitchell, Kentucky, Sec 4, Plot 203, grave 6, no marker, four graves away from his parents	photo of nearby parents tombstone. No Marker	KY	Fort Mitchell	Highland Cemetery

Surveyor	Age	Burial	Tombstone	St.	City	Cemetery
Harvey, Henry Arthur	1846-1913	Died in San Francisco, Buried in Holy Cross Catholic Cemetery, Colma, California. T 4 30 30 g3		CA	Colma	Holy Cross Catholic Cemetery, Colma, California
Haskell, Augustus Storey	1866-1949	Forest Lawn Memorial Park, Glendale, Los Angeles, Ca. Resthaven Section	Photo	CA	Los Angeles (Glendale)	Forest Lawn Memorial Park
Hathorn, Dennis Collins	1826-1905	Buried in Mount Muncie Cemetery, Lansing, Kansas, Sec 114, Lot 120, Grave 3	photo	KS	Lansing	Mount Muncie Cemetery
Hawthorne, Thomas	1883-1957	Last in Washington, D. C. just before retirement		D C	Washington	
Hay, ??						
Hayes, Charles Jerome	1834-1913	Buried in Manor Wilson Bridge Cemetery, Vancouver, Clark County, Washington	Photo, No Marker	WA	Vancouver	Manor Wilson Bridge Cemetery
Hays, Robert Ross "Bob"	1856-1897	Buried in IOOF Cemetery and Mausoleum, Tillamook, Oregon	Photo Gps of tombstone by Jerry Olson from Billion Graves: 45°27'32.7" 123°48'29.4" ± 10 ft.	OR	Tillamook	IOOF Cemetery and Mausoleum

Surveyor	Age	Burial	Tombstone	St.	City	Cemetery
Henderson, Enoch Pinkney	1818-1893	buried at Eugene Pioneer Cemetery, Eugene, Oregon, Plot 218	Photo Gps of tombstone by Jerry Olson from Google Earth: 44°023'0.3" 123°04'34.2" ± 15 ft.	OR	Eugene	Eugene Pioneer Cemetery
Henderson, Ewing King "King"	1851-1941	buried at Eugene Pioneer Cemetery, Eugene, Oregon, Plot 218	Photo Gps of tombstone by Jerry Olson from Google Earth: 44°02'30.3" 123°04'34.2" ± 15 ft.	OR	Eugene	Eugene Pioneer Cemetery
Henderson, George	1846-1913	Buried in Lone Fir Cemetery, Portland, Oregon Block 21 Space 3N, between 32/49		OR	Portland	Lone Fir Cemetery
Henderson, James Henry Dickey	1810-1885	Died in Eugene, Oregon. Buried in Eugene Pioneer Cemetery, Eugene, Oregon, Plot 237-5	Gps of tombstone by Jerry Olson from Google Earth: 44°02'30.2" 122°04'33.9" ± 20 ft	OR	Eugene	Eugene Pioneer Cemetery
Henderson, James Joseph "Joseph"	1843-1919	Died in San Diego, California, cremated in Greenwood Cemetery, San Diego, California		CA	San Diego	Greenwood Cemetery

Surveyor	Age	Burial	Tombstone	St.	City	Cemetery
Hendrie, Ella Murdock	1864-1924	Died in Portland, Oregon, interred in Portland Memorial Funeral Home and Mausoleum, Portland, Oregon	Photo	OR	Portland	Portland Memorial Funeral Home, Mausoleum and Crematory
Hendricks, Hamilton Hamlin	1861-1944	Died in The Dalles, Oregon and is buried in Fossil Oregon	Photo	OR	Fossil	Fossil IOOF Cemetery
Henry, Anson Gordon	1804-1865	Lost at sea with the wreck of the Brother Jonathan off Crescent City, CA., There was no body, but there is a brass marker next to his wife's grave at Odd Fellows Cemetery, Tumwater, WA., Blk 39, lot 35	Photo GPS Position of grave marker by Jerry Olson: 47°00'48.8" 122°53'50.6"	WA	Tumwater	IOOF Cemetery
Henry, Dudley Storey Bradstreet "Dud"	1842-1915	Odd Fellows Cemetery, Tumwater, WA., Block 39, lot 36	See Jerry Olson Gps position of tombstone by Jerry Olson: 47°00'48.78" 122°53'50.6"	WA	Tumwater	IOOF Cemetery
Henry, Eugene Bob	1873-1962	Died in Stanislaus County, California, his first wife died in Los Angeles in 1961.		CA	Stanislaus County	

Surveyor	Age	Burial	Tombstone	St.	City	Cemetery
Henry, John Dudley	1877-1953	Died in Raymond, WA. Buried in the Odd Fellows Cemetery, Tumwater, WA, Block 39, lot 29	See Jerry Olson Gps position of tombstone by Jerry Olson: 47°00'48.7" 122°53'50.7"	WA	Tumwater	IIOF Cemetery
Herrick, Byron Benjamin, Jr.	1862-1936	Buried in City View Cemetery, Salem, Oregon, Section E, Row 1, with his second wife Winnifred	Photo	OR	Salem	City View Cemetery
Herren, Daniel Simpson "Sim"	1829-1883	Last in Colfax, died in Oregon visiting relatives, buried in Herren Family Cemetery, now on grounds of Mill Creek Correctional Facility Farm Annex, Turner, Oregon	Photo	OR	Turner	Herren Family Cemetery on the family DLC on the grounds of the Mill Creek Correctional Facility Farm
Hesse, Frederick Godfried "Fred"	1825-1911	died in Alameda, California		CA	Alameda	
Heydon, Edward F. "Ed"	1856-1906	Roseburg IOOF Cemetery, Roseburg, Oregon	Photo Gps of tombstone by Jerry Olson from Billion Graves: 43°12'1.6" 123°19'58.9" ± 20 ft.	OR	Roseburg	Roseburg IOOF Cemetery

Surveyor	Age	Burial	Tombstone	St.	City	Cemetery
Heydon, William Perry "Will"	1833-1908	Cleveland Cemetery, Roseburg, Oregon, shares a gravestone with his son, Robert.	Photo	OR	Roseburg	Cleveland Cemetery
Hill, Charles Emmett	1859-1935	Buried in Tacoma Cemetery, Tacoma, Washington	see Jerry Olson	WA	Tacoma	Tacoma Cemetery
Hillman, Jane A. Thompson "Jenny"	1851-1895	Buried in Lincoln Memorial Park, Portland, Oregon	Photo	OR	Portland	Lincoln Memorial Park
Hinsdale, Theodore Rockwell	1865-1941	Died in Seattle. Cremated		WA	Seattle	
Hobson, Franklin Edward	1870-1957	Died in San Joaquin, California		CA	San Joaquin	
Hoffman, Ira L.	1864-1960	Ira and wife are buried in Ward Memorial Cemetery, Brookings, Oregon, Area 2, Block 5 Section 1. His death date is blank on the gravestone.	Photo by Shyla Strain Gps of gravestone by Shyla Strain: 42°03'59.8" 124°17'02.4" ± 7 ft.	OR	Brookings	Ward Memorial Cemetery
Holmes, David Jackson	1840-1915	Buried in City View Cemetery, Salem, Oregon	Photo	OR	Salem	City View Cemetery
Horrocks, James	1835-1888	Buried in Ogden, Utah	photo	UT	Ogden	
Horton, Albert Cary, Jr.	1883-1959	Buried in Grand View Memorial Park, Glendale, California, Section M	photo Gps of gravestone from Billion Graves:	CA	Glendale	Grand View Memorial Park

Surveyor	Age	Burial	Tombstone	St.	City	Cemetery
Hovey, Albert Simeon	1850-1936	Buried in Forestvale Cemetery, Helena, Montana	photo	MT	Helena	Forestvale Cemetery
Howard, Charles James Sr. "CJ or Charley"	1855-1942	Died in Cottage Grove, buried in Laurel Cemetery, Cave Junction, Oregon, Plot 2SB, 104/38	Photo Gps of tombstone by Jerry Olson from Billion Graves and Google Earth: 42°10'17.6" 123°38'03.3" 25 ft.	OR	Cave Junction	Laurel Cemetery
Howard, James Sullivan	1832-1919	Buried in Jacksonville Cemetery, Jacksonville, Oregon	Photo Gps of tombstone by Jerry Olson from Billion Graves and Google Earth: 42°19'02.2" 122°58'20.1" ± 10 ft.	OR	Jacksonville	Jacksonville Cemetery
Howard, Osceola Edward Monroe	1845-1933	Died in San Diego, California, buried in Aetna Cemetery, Winameg, Fulton County, Ohio.		OH	Winameg	Aetna Cemetery

Surveyor	Age	Burial	Tombstone	St.	City	Cemetery
Hubbs, Nathan Carter	1877-1972	Died in Costa Mesa, Orange County, CA., Buried in Pacific Yew Memorial Park, Corona del Mar, California, Bayview Terrace	Photo	CA	Corona del Mar	Pacific Yew Memorial Park
Huelat, Jabez H.	1827-1897	Died in San Francisco, CA.		CA	San Francisco	
Huffer, John Henry Sr.	1834-1907	Died in Jacksonville, Oregon, buried in Riverview Cemetery, Portland Oregon, Section 110, Lot 48	Photo Gps of gravestone by Jerry Olson from Billion Graves: 45°27'46.3" 122°40'35.4" ± 20 ft.	OR	Portland	River View Cemetery
Hume, Henry C.	1856-1903	Died in Elgin State Hospital for the Insane, in Elgin, Illinois in 1903, The location of the remains of those that died at the Hospital are unknown sincebefore 1933.		IL	Elgin	
Hungate, Stephen A. D.	1866-1943	Died in Molalla, Clackamas, Oregon, buried in Adams Cemetery, Molalla, Oregon. Space North of Beatty and South of Ratty, West of Surie.	No Marker Gps of gravesite by Jerry Olson: 45°07'25.0" 122°32'41.8" ± 10 ft.	OR	Molalla	Adams Cemetery
Hunt, James Quinten "Quinten"	1871-1899	Died in Wildwood, Oregon, buried in Culp Creek Cemetery, Culp Creek, Oregon	photo	OR	Wildwood	Culp Creek Cemetery

Surveyor	Age	Burial	Tombstone	St.	City	Cemetery
Hunt, Joseph	1825-1854	Butler Ives arranged for Joseph's burial, probably near Oregon City in 1854. Plaque commemorating the steamer Gazelle explosion tragedy is located at: 45°21'01.3" 122°36'58.3"	Photo of plaque.	OR		
Hurd, Jared Sparks	1824-1873	see Jerry Olson, from web, Go To: http://www.olsonengr.com/download/globios/hurdjaredsbio.pdf	Died of a continuing illness in California, probably TB., buried in Royalton Cemetery, Royalton, N. Y., with his parents and sister	NY	Royalton	Royalton Cemetery
Hurlburt, Horace George	1847-1917	Buried in Hermiston Cemetery, Hermiston, Oregon, Plot: B- 97- 16, his wife is buried in Arlington Masonic Cemetery, Arlington, Oregon.	Photo	OR	Hermiston	Hermiston Cemetery
Hurlburt, John Quincy Adams	1833-1908	Buried in Gresham Pioneer Cemetery	Photo Gps of tombstone by Jerry Olson: 45°29'47.45" 122°26'02.1" ± 15 ft.	OR	Gresham	Gresham Pioneer Cemetery

Surveyor	Age	Burial	Tombstone	St.	City	Cemetery
Hurt, Orlando Victor "Victor"	1858-1943	died in Lincoln County, Oregon, buried in Yachats Memorial Park, Yachats, Oregon	Photo by Shyla Strain Gps of gravestpone by Shyla Strain:	OR	Yachats	Yachats Memorial Park
Hutchinson, Thomas Hanna	1824-1860	Buried in Butler Davidson Cemetery, Monmouth, Oregon, an unmaintained and overgrown cemetery in the woods.		OR	Polk	Butler Davidson Cemetery
Hyde, George Warren	1823-1891	Oakwood Cemetery in Jolliet, Illinois	Photo	IL	Jolliet	Oakwood Cemetery
Ives, Butler	1830-1871	Elmwood Cemetery, Detroit, MI	Photo	MI	Detroit	Elmwood Cemetery
Ives, William	1817-1874	Died in Gross Isle, Detroit, MI. Buried in Woodmere Cemetery, Detroit, Michigan, with both of his wives. Section G, Lot 279.	Photo	MI	Detroit	Woodmere Cemetery
Jackson, William H.	1819-			CA	Fresno	
Jenkins, William Miller	1843-1941	Buried in South Height Cemetery, Sapulpa, Oklahoma	Photo	OK	Sapulpa	South Height Cemetery

Surveyor	Age	Burial	Tombstone	St.	City	Cemetery
Jennings, Bell	1811-1900	Buried in Eugene Pioneer Cemetery, Eugene, Oregon	Photo Gps of tombstone by Jerry Olson from Google Earth: 44°02'29.8" 123°04'33.5" ± 20 ft.	OR	Eugene	Eugene Pioneer Cemetery
Johnson, Frederick Milton	1843-1912	Died in Oakland, California		CA	Oakland	
Johnson, Hezekiah Harris "Ki"	1849-1923	Buried in Clackamas Cemetery, Clackamas, Oregon	Photo GPS of gravestone by Jerry Olson: 45°25'24.5" 122°34'33.2" ± 7'	OR	Clackamas County	Clackamas Cemetery
Johnson, Walter W.	1836-1879	Died in Virginia from a fall in a mine, but was living in Concord, New Hampshire. His wife Charlotte is buried in Blossom Hill Cemetery, Concord, New Hampshire, and Walter is buried with his parents and sister in Oak Hill Cemetery, Washington, D. C.	Photo	DC	Washington	Oak Hill Cemetery
Johnson, William Vitz Janes	1829-1862	Died at Umatilla Indian Reservation, Umatilla, Oregon		OR		

Surveyor	Age	Burial	Tombstone	St.	City	Cemetery
Jones, Paul Agnew	1886-1982	Buried in Evergreen Cemetery, Ontario, Oregon	Photo Gps of tombstone by Jerry Olson from Billion Graves: 44°01'04.8" 116°58'32.8" ± 20 ft.	OR	Ontario	Evergreen Cemetery
Jory, Henry James	1870-1966	Died in San Gabriel, California, buried in San Gabriel Cemetery, San Gabriel, California	Photo Gps of gravestone by Jerry Olson from Billion Graves: 34°06'50.8" 118°06'33.7" ± 15 ft.	CA	San Gabriel	San Gabriel Cemetery
Judkins, Thomas Cyphert "Cy"	1859-1925	Died at his office in San Francisco, living in Berkeley, California	cremated at Cypress Lawn	CA	Berkeley	
Judson, Lewis Hubbell	1809-1880	Buried in Salem Pioneer Cemetery, Salem, Oregon, Lot 306	Photo Gps of tombstone by Jerry Olson from Billion Graves: 44°55'13.8"N 122°02'45.2"W ± 20 ft.	OR	Salem	Salem Pioneer Cemetery
Keating, Albert M.	1871-	Last in Marshfield, Oregon		OR	Marshfield	
Keepers, George Andrew	1853-1915	Buried in Green Lawn Cemetery, Columbus, Ohio	Photo	OH	Columbus	Green Lawn Cemetery

Surveyor	Age	Burial	Tombstone	St.	City	Cemetery
Kendall, Edward Prentice	1865-1950	Buried in Greenwood Hills Cemetery, Portland, Oregon, beside his sister, Section 10, lot 77, grave 6	Photo Gps of gravestone by Jerry Olson from Billion Graves: 45°27'37.3" 122°40'44.6" ± 10 ft.	OR	Portland	Greenwood Hills Cemetery
Kennedy, Luther D.	1820-1896	Died in the Oregon State Insane Asylum, Salem, Oregon. Buried in the Asylum Cemetery, Graves were torn out, remains cremated, and lost or moved to unknown destination in 1913.	No Marker	OR	Salem	Oregon State Asylum Cemetery
Kimbrell, Geary	1878-1956	Died in Portland, Geary and Cora are buried in Rose City Cemetery, Portland, Oregon	photo	OR	Portland	Rose City Cemetery
Kimbrell, John W.	1843-1929	Olney Cemetery, Pendleton, Oregon, Block 3, Lot 42, grave 10	Photo Gps of tombstone by Jerry Olson from Google Earth. 45°39'31.5" 118°48'10.2" ± 20 ft.	OR	Pendleton,	Olney Cemetery

Surveyor	Age	Burial	Tombstone	St.	City	Cemetery
Kincaid, John Sanford	1845-1873	Died in Eugene, Oregon, buried in Masonic Cemetery, Eugene, Oregon	Photo	OR	Eugene	Masonic Cemetery
Kinnaird, David W.	1852-1916	Died in Port Angeles, WA, buried in Mountain View Cemetery, Oregon City, OR. Lot 40. grave 3	Photo, no Marker on gravesite in family plot for either David or Rena Gps of gravesite by Jerry Olson: 45°20'35.6" 122°35'16.7" ± 10	OR	Oregon City	Mountain View Cemetery
Kirkpatrick, George Dallas Dixon	1880-1946	Mount Olivet Cemetery, Salt Lake City, Utah		UT	Salt Lake City	Mount Olivet Cemetery
Klaetsch, Heerman Gustave "Gustave"	1869-1951	Buried in Multnomah Park Cemetery, Portland, Oregon, F, 1-11, 3	Gps of gravesite by Jerry Olson from Google Earth: 45°29'21.3" 122°34'49.3" ± 20 ft.	OR	Portland	Multnomah Park Cemetery
Klippel, Ida Elizabeth	1862-1942	Died in Portland, Oregon, interred in Riverview Abbey funeral home	Photo Gps of crypt by Jerry Olson from Billion Graves: 45°27'58.9" 122°40'27.8" ± 50 ft.	OR	Portland	River View Abbey Funeral Home
Klovdahl, Simon	1855-1932	Last in Eugene, Oregon, buried in Eugene		OR	Eugene	

Surveyor	Age	Burial	Tombstone	St.	City	Cemetery
Knisely, George W.	1835-	Last in Grant County, Oregon from 1866-1900		OR	Grant County	
Kraft, Rudolph	1868-1916	Buried in an unmarked gravesite in Mountain View Cemetery, Vancouver, B. C., Jones/*/16/016/0013	photo, No marker Gps of gravesite by Jerry Olson from Cemetery Records 49°14'10.9" 123°05'27.9" ± 20 ft.	BC	Vancouver	Mountain View Cemetery
Lackland, Samuel Watkins	1857-1928	Died in Portland, buried in the Zion Episcopal Churchyard in Charles Town, West Virginia.	Photo	WV	Charles Town	Zion Episcopal Church yard
Lake, Wells	1816-1884	Died in Evanston, Illinois		IL	Evanston	
Lang, Thomas Stackpole	1826-1896	Buried in IOOF Cemetery, The Dalles, Oregon	Photo	OR	The Dalles	IOOF Cemetery
Langell, Nathaniel "Nat"	1831-1919	Buried in Jacksonville Cemetery, Jacksonville, Oregon	Photo gps of tombstone by Jerry Olson from Billion Graves: 42°19'01.9" 122°58'20.8" ± 20 ft.	OR	Jacksonville	Jacksonville Cemetery
Latshaw, Joseph	1823-1860	Died in Eugene, Oregon, probably buried in Masonic Cemetery		OR	Eugene	

Surveyor	Age	Burial	Tombstone	St.	City	Cemetery
Leigh, Reuben Russell	1846-1891	Buried in Riverview Cemetery, Portland, Oregon, Sec 15, Lot 252, Grave 1, next to his wife, Fanny Leigh	No Marker	OR	Portland	River View Cemetery
Leland, Alonzo	1818-1891	Died in Lewiston, Idaho, buried in Normal Hill Cemetery, Lewiston, Idaho, Plot K of P; row 59; lot 009; grave 01	Photo Gps of tombstone by Jerry Olson : 46°24'24.0" 117°01'37.1" ± 5 ft.	ID	Lewiston	Normal Hill
Lewis, Edmond F.	1832-1904	Buried in the Cemetery at the Union Printers Home in Colorado	No Marker	CO	Defiance	Evergreen Cemetery
Lewis, John Colby C.	1848-1909	Died in Portland, buried in Masonic Cemetery, Gervais, Oregon	Photo	OR	Gervais	Masonic Cemetery
Lewis, William Scott	1827-1865	Lee Mission Cemetery, Salem, Oregon	No Marker	OR	Salem	Lee Mission Cemetery
Lightfoot, William Joseph	1857-1932	Died in Washington, D. C. Bburied in Cedar Hill Cemetery, Suitland, Maryland, just outside D. C.		MD	Suitland	Cedar Hill Cemetery
Little, Almer Bowen	1852-1902	Was a resident of St. Helens, OR, but died in Phoenix, AZ. Body brought back to Oregon and buried in Bayview Cemetery at St. Helens, OR, plot 213.	Photo	OR	St. Helens	Bayview Cemetery

Surveyor	Age	Burial	Tombstone	St.	City	Cemetery
Littrel, John	1825-1898	Died in Douglas County, Oregon		OR	Douglas County	
Lloyd, George Wilder	1855-1940	Last in Forest Grove, Oregon at the Masonic Home. He was cremated at Portland Memorial Funeral Home and Mausoleum. His wife is in East Lawn Cemetery, Sacramento, California.		OR	Portland	Portland Memorial Funeral Home, Mausoleum and Crematory
Logan, William L.	1826-1865	Drowned along with his wife in the sinking of the Brother Jonathan off Crescent City California, and neither body was recovered.	No Marker	CA	Crescent City	lost at sea
Lovelady, Thomas Bounds	1832-1903	Buried in Roseburg National Cemetery, Roseburg, Oregon		OR	Roseburg	Roseburg National Cemetery
Lovell, Samuel L.	1849-1913	Buried in Lake View Cemetery, Seattle, Washington	Photo	WA	Seattle	Lake View Cemetery
Major, Daniel George	1832-1889	Buried in Holy Rood Cemetery in Washington, D. C.. Section 12	No Marker Gps of Tombstone of his sisters, likely vicinity of the unmarked gravesite of Daniel George Major: 38°55'02.2" 77°04'15.2" ± 20 ft.	DC	Washington	Holy Rood Cemetery

Surveyor	Age	Burial	Tombstone	St.	City	Cemetery
Major, John J	1842-1889	Died in New York, Buried in Holy Rood Cemetery, Washington, D. C.	No Marker Gps of Tombstone of his sisters, likely vicinity of the unmarked gravesite of John J. Major: 38°55'02.2" 77°04'15.2" ± 20 ft.	DC	Washington	Holy Rood Cemetery
Mallory, Rufus	1831-1914	died in Portland, Oregon, interred in Wilhelm's Portland Memorial Mausoleum	photo	OR	Portland	Portland Memorial Funeral Home, Mausoleum
Maloney, Hundley Sevier	1849-1927	Buried in Harmony Cemetery, Polk County, Oregon	Photo	Or	Polk County	Harmony Cemetery
Martin, Henry Bascom	1833-1913	Cloverdale Cemetery, Cloverdale, Indiana.	Photo	IN	Cloverdale	Cloverdale Cemetery
Martin, Nathaniel "Nate"	1828-1908	Buried in Fir Grove Cemetery, Cottage Grove, Oregon	photo	OR	Cottage Grove	Fir Grove Cemetery
Martin, Ulysses S. Grant	1862-1948	Died in Seattle, buried in Evergreen Washelli Memorial Park with his wife Emma		WA	Seattle	Evergreen Washelli Memorial Park

Surveyor	Age	Burial	Tombstone	St.	City	Cemetery
Marye, William Bolivar	1857-1931	He died in Ukiah, California, and both of his daughters were buried in Sierra Madre Pioneer Cemetery, Sierra Madre, CA His wife is buried in Lone Fir Cemetery in Portland, OR, with the same tombstone as her parents, Mr. and Mrs. Tillman De Clerk, Grave 3N, Lot 2, Section 21.	Photo of mass grave monument at Ukiah Cemetery. Photo of wife's and daughters' tombstones. GPS of wife Mary Ella's Tombstone by Jerry Olson: 45°31'05.1" 122°38'31.2" ±31 ft.	CA	Ukiah	Ukiah Cemetery
Mather, James Henry	1853-1916	Died in Riverside, California		CA	Riverside	
Maxon, Hamilton Jordon Goss	1813-1884	Dry Creek Cemetery, Eagle, Ada County, ID		ID	Eagle	Dry Creek Cemetery
Maxwell, Frank Dillin	1874-1945	Died in Boise, Idaho, buried in Cloverdale Cemetery, Boise, Idaho	Photo Gps of gravestone by Jerry Olson from Billion Graves: 43°37'07.6" 116°19'56.9" ± 20 ft:	ID	Boise	Cloverdale Cemetery
Mayhugh, John S.	1834-1902	Died in Nevada, buried in Masonic Cemetery, Elko Nevada	Photo Gps of tombstone by Jerry Olson from Google Earth: 40°50'16.1" 115°45'44.5" ± 20 ft.	NV	Elko	Masonic Cemetery

Surveyor	Age	Burial	Tombstone	St.	City	Cemetery
McCall, Jesse Applegate "Red"	1871-1934	Died in Santa Rosa, California		CA	Santa Rosa	
McCall, Martin Laurence Alexander "Red"	1840-1895	Died in Ashland, Oregon Buried in Ashland Cemetery, Ashland, Oregon	Gps of gravesite by Jerry Olson from cemetery website: 42°11'37.0" 122°42'18.2" ± 20 ft.	OR	Ashland	Ashland Cemetery
McCaustland, Elmer James	1864-1941	Buried in Salem Pioneer Cemetery, Salem, Oregon with his first wife and baby. Plot 258. He also has a crypt with his second wife in Valhalla Cemetery, Bel-Nor, Missouri	photo	OR	Salem	Salem Pioneer Cemetery
McClung, John Henry	1837-1923	Died in Portland, Oregon, buried in River View Cemetery, Portland, Oregon, Sec 4, Lot 113, Grave 5	Photo	OR	Portland	River View Cemetery
McClure, Andrew Samuel	1829-1898	Buried in Eugene Pioneer Cemetery, Eugene, Oregon	Photo Gps of gravestone by Jerry Olson from Google Earth: 44°02'30" 123°04'35.5" ± 20 ft.	OR	Eugene	Eugene Pioneer Cemetery

Surveyor	Age	Burial	Tombstone	St.	City	Cemetery
McClure, Henry Franklin	1860-1931	Died in Seattle. His wife and brothers are all buried in Lake View Cemetery, Seattle, WA		WA	Seattle	Lake View Cemetery
McCornack, Eugene P.	1851-1916	Died in Salem. Burial is in City View Cemetery, Salem, Section C. in the Moody area.	Photo GPS position by Jerry Olson 44°55'10.8" 123°03'8.7"	OR	Salem	City View Cemetery
McCornack, Walter Ross	1845-1903	Died in Florence, Oregon, buried in Pacific Sunset Cemetery, Florence, Oregon		OR	Florence	Pacific Sunset Cemetery
McCown, Malcolm Sunshine	1876-1941	Died in Winnemucca, Nevada, buried in Winnemucca Cemetery, Winnemucca, Nevada, Sec PUB1, Row 37, space 4		NV	Winnemucca	Winnemucca Cemetery
McCoy, Marion Poe	1860-1944	Died in Haralson County, Georgia, as did his wife Frances. Buried in Hollywood Cemetery, Tallapoosa, Georgia, with his wife.	Photo GPS of gravestone by Andy Benefield: 33°44'47.8" 85°17'44.2"	GA	Tallapoosa	Hollywood Cemetery
McFall, George	1829-1908	Died at Platteville, Wisconsin and is buried in the Whig Cemetery, Harrison Township, Grant County, Wisconsin.	Photo	WI	Grant County	Whig Cemetery

Surveyor	Age	Burial	Tombstone	St.	City	Cemetery
McKay, Alexander	1837-1912	Died in San Francisco in the Home for the Aged and Infirm		CA	San Francisco	
McKenzie, Thomas T.	1831-1889	Died in Jacksonville, Oregon, buried in Jacksonville Cemetery		OR	Jacksonville	Jacksonville Cemetery
McLeod, John D.	1860-1938	Forestvale Cemetery, Helena, Montana, Valleyview 1234	Photo	MT	Helena	Forestvale Cemetery
McQuinn, John Anderson	1855-1928	Died in Portland, OR, buried in Riverview Cemetery, Portland, OR.	Photo GPS of Gravestone by Jerry Olson: 45°27'53.4" 122°10'19.6" ±15 ft.	OR	Portland	River View Cemetery
Mealey, George Frank	1857-1904	Gilliland Cemetery, Sweet Home, Oregon	Photo	OR	Sweet Home	Gilliland Cemetery
Meldrum, Don Edwin	1884-1947	Buried in Mountain View Cemetery, Oregon City, Oregon	Photo Gps of tombstone by Jerry Olson: 45°20'35.5" 122°35'15.2" ± 20 ft.	OR	Oregon City	Mountain View Cemetery

Surveyor	Age	Burial	Tombstone	St.	City	Cemetery
Meldrum, James Henry "Henry"	1852-1928	Buried in Mountain View Cemetery, Oregon City, Oregon	Photo Gps of tombstone by Jerry Olson: 45°25'35.11" 122°35'21.91" ± 10 ft.	OR	Oregon City	Mountain View Cemetery
Meldrum, John William III "Jack"	1839-1919	Buried in Mountain View Cemetery, Oregon City, Oregon	Photo Gps of gravestone by Jerry Olson: 45°20'35.8" 122°35'13.8" ± 7 ft.	OR	Oregon City	Mountain View Cemetery
Mensch, Fred Taylor	1872-1932	Fred died in Washington D. C. in 1932, His wife Clara died in Portland in 1943.		D C	Washington	
Mercer, George	1829-1914	buried with his wife in Mount Union Cemetery, Philomath, Oregon, SW Row 1, 165-3		OR	Philomath	Mount Union Cemetery
Merryman, Herbert Eugene "Bertie"	1869-1947	Died in Montrose, Colorado. Buried in Grand View Cemetery, Montrose, Colorado. Plot sec 76	Photo Gps of tombstone by Jerry Olson from Billion Graves: 38°27'06.2" 107°52'46.5" ± 10 ft.	CO	Montrose	Grand View Cemetery

Surveyor	Age	Burial	Tombstone	St.	City	Cemetery
Meserve, William Nelson "Will"	1867-1953	Buried in Grays River Grange Cemetery, Grays River, Washington, Plot 33-4	Photo Gps of gravestone by Jerry Olson: 46°21'17.24" 123°36'51.1" ± 10 ft.	WA	Grays River	Grays River Grange Cemetery
Metcalf, Robert B.	1825-1905	Died in New Mexico, buried in Lexington Cemetery, Lexington, Kentucky with his third wife, Vienna Berry Metcalf	photo	KY	Lexington	Lexington, Kentucky
Millar, Allan P.	1824-1904	Died in Las Vegas, New Mexico on a vacation, but lived in Chicago, and is buried in Buffalo, New York.	Photo	IL	Buffalo	
Miller, Edwin Silias	1859-1924	Buried in River View Cemetery, Portland, Oregon	Photo	OR	Portland	River View Cemetery
Miller, John S.						
Miller, William L.						
Minthorn, Henry John "John"	1846-1922	Buried in Friends Cemetery, Newberg, Oregon, Original, Block 39, Grave 2	Photo	OR	Newberg	Friends Cemetery
Minton, Benjamin F. "Ben"	1866-					
Mitchell, Israel	1796-1873	Buried in Crescent Grove Cemetery, Tigard, Oregon	Photo	OR	Tigard	Crescent Grove Cemetery

Surveyor	Age	Burial	Tombstone	St.	City	Cemetery
Mohr, August Walter	1867-1920	buried in IOOF Cemetery, The Dalles, Oregon	Photo Gps of gravestone by Jerry Olson from Billion Graves: 45°35'57.2" 121°12'11.4" ± 15 ft	OR	The Dalles	IOOF Cemetery
Moody, Albert J.	1835-1883	Died near Florence		OR	Florence	
Moody, Zenas Ferry	1832-1917	City View Cemetery, Salem, OR, Plot: Block 19, lot 2, space 1.	Photo Gps position by Jerry Olson: 44°55'10.7" 123°03'8.7"	OR	Salem	City View Cemetery
Moore, Charles E.	1861-1957	Died in California, buried in Mountain View Cemetery and Mausoleum, Altadena, California, Mountain Vineyard (East), Lot 3489, Grave 9x	Photo	CA	Altadena	Mountain View Cemetery and Mausoleum
Moore Rufus Scudder	1855-1931	Died in Klamath Falls, buried in Mountain View Cemetery, Oregon City, Oregon, next to his wife Clara, Section A, Lot 81, Graves 4 & 5	Photo Gps of tombstone by Jerry Olson: 45°20'34.9" 122°35'24.7" ± 7 ft.	OR	Oregon City	Mountain View Cemetery

Surveyor	Age	Burial	Tombstone	St.	City	Cemetery
Moores, Isaac Ross, Jr.	1831-1884	Buried in Salem Pioneer Cemetery, Salem, Oregon	Photo Gps of tombstone by Jerry Olson from Billion Graves: 44°55'12.6" 123°02'50.5" ± 15 ft.	OR	Salem	Salem Pioneer Cemetery
Morrill, Alfred Alonzo	1850-1927	Buried in Hillsboro Pioneer Cemetery, Hillsboro, Oregon	Photo Gps of gravestone by Jerry Olson from Google Earth: 45°31'12.9" 123°00'19.3" ± 20 ft.	OR	Hillsboro	Hillsboro Pioneer Cemetery
Morris, William T.	-1878	Died in bed in Pendleton		OR	Pendleton	
Moulton, Herbert George	1883-1967	Died in New York City		NY	New York	
Murphy, Andrew Daniel	1826-1896	Buried in St. Paul Cemetery, St. Paul, Oregon. Block 19, Lot 6, Plot 2	Photo Gps of tombstone by Jerry Olson from Google Earth: 45°12'36.0" 122°58'17.3' ± 20 ft.	OR	St. Paul	St. Paul Cemetery

Surveyor	Age	Burial	Tombstone	St.	City	Cemetery
Murphy, Daniel	1789-1866	St. Paul Cemetery, St. Paul, Oregon, in Murphy section	Photo GPS position of tombstone by Jerry Olson: 45°12'37.2" 122°58'18.0"	OR	St. Paul	St. Paul Cemetery
Murphy, Daniel H.	1833-1913	Died in Portland		OR	Portland	
Murphy, Matthew O'Connell	1830-1906	Died in Portland while living on Macadam Ave., buried in St. Paul Catholic Cemetery, St. Paul, OR., Block 8, Lot 6, Plot 8.	Photo GPS position of tombstone by Jerry Olson: 45°12'37.3" 122°58'18.0"	OR	St. Paul	St Paul Cemetery
Murray, Lillie Cora	1857-1923	Buried in Rose City Cemetery, Portland, Oregon	Photo	OR	Portland	Rose City Cemetery
Myer, Benjamin Franklin "Frank"	1821-1896	Buried in Ashland Cemetery, Ashland, Oregon	Photo	OR	Ashland	Ashland Cemetery
Myers, Joseph D.	1840-1929	Buried in Masonic Cemetery, Eugene, Oregon	Photo Gps of gravestone by Jerry Olson from Billion Graves: 4°01'49.8 " 123°04'27.1" ± 20 ft.	OR	Eugene	Masonic Cemetery

Surveyor	Age	Burial	Tombstone	St.	City	Cemetery
Neal, John Henry	1857-1837	Buried in Burns Cemetery, Burns, Oregon	Photo Gps of tombstone by Jerry Olson from Billion Graves: 43°35'00.2" 119°03'58.3" ± 20 ft.	OR	Burns	Burns Cemetery
Neill, Catherine C. Miss "Cassie"	1865-1947	Died in Seaside, Oregon. Buried in Mount Calvary Catholic Cemetery with her parents and brother, Portland, Oregon. A 24 2	Photo	OR	Portland	Mount Calvary Catholic Cemetery
Nelson, DeWitt Clinton	1851-1945	Buried in Mt. Hope Cemetery, Baker, Oregon, Plot 19. His wife is in the same cemetery, but a different section.		OR	Baker	Mt. Hope Cemetery
Neville, Thomas W.						
Newby, Henry Ward	1858-1905	Buried in Winnemucca Cemetery, Winnemucca, Nevada	Photo	NV	Winnemucca	Winnemucca Cemetery
Newman, George W.	1842-					

Surveyor	Age	Burial	Tombstone	St.	City	Cemetery
Newsom, John David	1879-1942	Buried in Juniper Haven Cemetery, Prineville, Oregon. Blk A, Lot 93, Space 3	Photo Gps of tombstone by Jerry Olson from Find a Grave website: 44°20'04.6" 120°50'53.7" ± 20 ft.	OR	Prineville	Juniper Haven Cemetery
Newsom, John William	1828-1902	Howell Prairie Cemetery, Salem, OR.	See Jerry Olson Gps position of tombstone by Jerry Olson: 44°59'23.1" 122°55'46.3"	OR	Salem	Howell Prairie
Nickerson, George Sumner	1857-1926	Buried in Mountain View Cemetery, Oakland, California	Photo	CA	Oakland	Mountain View Cemetery
Nicklin, Arthur Ingram	1828-1902	Buried in Salem Pioneer Cemetery, Salem, Oregon with his first wife, Lavina C. Draper Nicklin, Lot 428, SW S2	Photo Gps of tombstone from Google Earth: 44°55'11.9" 123°02'49.9" ± 15 ft.	OR	Salem	Salem Pioneer Cemetery

Surveyor	Age	Burial	Tombstone	St.	City	Cemetery
Nicklin, Carl Shirley	1875-1966	Buried in a crypt in a mausoleum in Glen Abbey Memorial Park, with his sister in Bonita, California	Photo Gps of crypt from Billion Graves: 32°39'04.9" 117°02'47.0"	CA	Bonita	Glen Abbey Memorial Park
Noland, James Elias	1861-1940	Buried in Masonic Cemetery, Eugene, Oregon	Photo	OR	Eugene	Masonic Cemetery
O'Connor, James						
Odell, William Holman	1830-1922	Buried in Lee Mission Cemetery, Salem, Oregon	Photo Gps of tombstone by Jerry Olson from Lee Mission Cemetery website: 44°56'30.7" 123°00'32.5"	OR	Salem	Lee Mission Cemetery
Odeneal, Arthur Johnson	1861-1945	Buried in Elmwood Cemetery, Norfolk City, Virginia	Photo Gps of tombstone by Jerry Olson from Billion Graves: 36°51'37.0" 76°17'00.7" ± 10 ft.	VA	Norfolk City	Elmwood Cemetery
Oliver, Charles E.	1857-1944	Buried in Lincoln Memorial Park, Portland, Oregon, Vista Section, Lot 371, grave 1	photo	OR	Portland	Lincoln Memorial Park

Surveyor	Age	Burial	Tombstone	St.	City	Cemetery
Oliver, Emery	1863-1954	Died in Sacramento, California	photo	CA	Sacramento	
Omeg, Robert Fred	1879-1973	Died in Camas/Washougal, WA and buried in Skyline Memorial Gardens, Portland, OR	Photo GPS of gravestone by Jerry Olson: 45°33'08.6" 122°4'647.6" 9 ft.±	OR	Portland	Skyline Memorial Cemetery
ONEel, Albert C.	1865-1943	Died in Portland, OR. Buried in Lincoln Memorial Park Cemetery on Mount Scott with his wife Olive, Vista, 123, No. 1	Photo GPS of gravestone by Jerry Olson: 45°27'41.6" 122°33'11.1" 21± ft.	OR	Portland	Lincoln Memorial Park Cemetery
Osborne, John Thomas Jr.	1856-1921	Died in Wasco County, Oregon		OR	The Dalles	
Owen, Jason "Jase"	1828-1886	Buried in Masonic Cemetery, Eugene, Oregon	Photo	OR	Eugene	Masonic Cemetery
Owen, William Octavius "Billy"	1859-1947	Buried in Grand View Memorial Park, Glendale, California, West Mausoleum, Unit A, Section 20, Crypt D.	Photo	CA	Glendale	Grand View Memorial Park
Palmer, Mary Belle "Maymye"	1872-1958	Rose City Cemetery, Portland, Oregon		OR	Portland	Rose City Cemetery

Surveyor	Age	Burial	Tombstone	St.	City	Cemetery
Parsons, William Walter	1840-1873	Buried in Masonic Cemetery, Eugene, Oregon, Plot 190 with other members of the Parsons family	Photo	OR	Eugene	Masonic Cemetery
Patterson, Andrew Wilson	1814-1904	Masonic Cemetery, Eugene, OR.	Photo Gps of gravestone by Jerry Olson from Billion Graves: 44°015'1.7" 123°04'24.9" ± 20 ft.	OR	Eugene	Masonic Cemetery
Patton, Francis R. "Frank"	1861-1947	Buried in Ocean View Cemetery, Warrenton, Oregon, Block 34, Lot 35, Grave H	Photo Gps of gravestone by Jerry Olson from Google Earth: 46°09'12.7" 126°56'15.9" ± 15 ft.	OR	Warrenton	Ocean View Cemetery
Payne, Dolphus Skinner	1831-1894	Buried in Oak Hill Memorial Park, San Jose, California	Photo	CA	San Jose	Oak Hill Memorial Park
Pearson, Horace Greeley	1858-1910	Died in Baker City, Oregon, buried in Springdale Cemetery, Springdale, Iowa	Photo	IA	Springdale	Springdale Cemetery
Pengra, Bynon Johns "B. J."	1823-1903	Laurel Grove Cemetery, Springfield, Oregon.	Photo No Marker	OR	Springfield	Laurel Grove Cemetery

Surveyor	Age	Burial	Tombstone	St.	City	Cemetery
Pengra, William Burnham "Billy"	1834-1895	Last in Springfield, Oregon. Buried in Laurel Grove Cemetery, Springfield, Oregon	Photo	OR	Springfield	Laurel Grove Cemetery
Perkins, Henry Clay "Clay"	1844-1918	Buried in Granite Hill Cemetery, Grants Pass, Oregon	Photo	OR	Grants Pass	Granite Hill Cemetery
Perkins, Joseph	1806-1894	Oak Hill Cemetery, Eugene, Oregon		OR	Eugene	Oak Hill Cemetery
Pershin, George S.	1833-1910	Died in Portland, interred at Finley-Sunset Hills Memorial Park, Portland, Oregon		OR	Portland	Finley-Sunset Hills Memorial Park, Portland, Oregon
Philbrick, Arthur	1864-1932	Died in San Antonio, Texas, cremated at Mission Burial Park. Hetty died in Los Angeles in 1908, buried in Forest Lawn Cemetery		TX	San Antonio	Mission Burial Park
Pickler, Lemon Albert	1852-1921	Buried in Lincoln Memorial Park, Portland, Oregon. Ella Pickler is buried in an unmarked grave in Rose City Cemetery, Portland, Oregon. (marker for Lemon installed 2014 by family)	Photo	OR	Portland	Lincoln Memorial Park

Surveyor	Age	Burial	Tombstone	St.	City	Cemetery
Porter, Andrew Lee	1865-1946	Buried in Willamette Memorial Park, Albany, Oregon	Photo	OR	Albany	Willamette Memorial Park
Porter, David Arthur	1871-1903	Last in Idaho, his wife never remarried and is buried in Cypress Lawn Cemetery, Colma, California, Garden, Section H, lot 326	Photo	CA	Palo Alto	Alta Mesa Memorial Park
Porter, William Miller	1865-1940	Buried in Eugene Pioneer Cemetery, Eugene, Oregon beside his wife	Photo Gps of gravestone by Jerry Olson from Google Earth: 44°02'27.7" 123°04'36.6" ± 15 ft.	OR	Eugene	Eugene Pioneer Cemetery
Powers, Albert Smith	1833-1909	buried at Eugene Pioneer Cemetery, Eugene, Oregon	Photo	OR	Eugene	Eugene Pioneer Cemetery
Pownall, J. Addison	1820-1860	Died of tuberculosis in Oregon City		OR	Oregon City	
Preston, John Bower	1817-1865	Died in Lockport, Illinois		IL	Lockport	
Preston, Josiah Walker	1832-1886	died in Chicago, Illinois of a stroke		IL	Chicago	
Prichard, R. W.				OR	Umatilla	

Surveyor	Age	Burial	Tombstone	St.	City	Cemetery
Putnam, Charles Frederick Jr.	1848-1908	Died in Oakland, California, but lived in Redlands, California. His wife is buried in Hillside Memorial Park, Redlands, Block G. In plot number 1085 is a Charles Putnam that is probably this Charles, but is mislabeled.	Photo	CA	Redlands	Hillside Memorial Park
Rands, Ernest Paul	1868-1940	Died in Clackamas County, OR., buried in Mountain View Cemetery, Oregon City, OR. First Addition, Lot 37-3	Photo GPS of gravestone by Jerry Olson: 45°20'34.93" 122°35'13.12" ± 7'	OR	Oregon City	Mountain View Cemetery
Rands, Harold Alva "Hal"	1871-1952	Buried in Mountain View Cemetery, Oregon City, OR. First Addition, Section E, Lot 9, 18, D	Photo GPS of tombstone by Jerry Olson: 45°20'31.5" 122°35'24.6" ±12'	OR	Oregon City	Mountain View Cemetery
Rankin, John Knox	1837-1913	Died in Lawrence, Kansas, buried in Oak Hill Cemetery, Lawrence, Kansas with his first wife, Laura Finney Rankin and his second wife, Augusta Fischer Rankin. Section 3.	See Jerry Olson	KS	Lawrence	Oak Hill Cemetery

Surveyor	Age	Burial	Tombstone	St.	City	Cemetery
Rankin, Orville Montgomery	1832-1955	Buried in River View Cemetery, Portland, Oregon with most of the rest of the family	Photo	OR	Portland	River View Cemetery
Ransom, David William	1830-1905	Died in Ballard, Washington in 1905.		WA	Seattle	
Raymond, David C.	1832-1855	Buried in Salem Pioneer Cemetery, Salem, Oregon, Lot 6	Photo	OR	Salem	Salem Pioneer Cemetery
Reavis, David Lewis	1860-1924	Buried in Crowell Cemetery, Crowell, Texas, Plot 54-3-1	Photo	TX	Crowell	Crowell Cemetery
Reese, Joseph D.	1866-1934	Died in Los Angeles, buried in Inglewood Park Cemetery, Inglewood, California	Photo Gps of gravestone by Jerry Olson from Ancestry.com, from jcreese2011: 33°58'22.7" 118°20'16.6" ± 10 ft.	CA	Inglewood	Inglewood Park Cemetery
Renoe, George W.	1840-1923	Buried in Idlewilde Cemetery, Hood River, Oregon, Block 5, Lot 30.,. Grave 3	photo	OR	Hood River	Idlewilde Cemetery
Riggs, James Berry, Jr.	1848-1884	Buried in Salt Creek Cemetery, Dallas, Oregon	Photo	OR	Dallas	Salt Creek Cemetery
Rinearson, Abraham Lewis	1851-1930	Buried in Jarbidge Cemetery, Jarbidge Nevada, No Marker	No Marker	NV	Jarbidge, Nevada	Jarbidge Cemetery

Surveyor	Age	Burial	Tombstone	St.	City	Cemetery
Robb, Bamford	1835-1911	Buried in Queen Anne Columbarium, Seattle, Washington		WA	Seattle	Queen Anne Columbarium
Roberts, Charles Elmer "Charley"	1867-1944	Last in Roseburg, Oregon, buried in Roseburg IOOF Cemetery, Roseburg, Oregon	Photo Gps of tombstone by Jerry Olson from Billion Graves: 43°12'31.9" 123°19'58.8" ± 30 ft.	OR	Roseburg	Roseburg IOOF Cemetery
Robinson, Thaddeus Pulaski	1812-1874	Buried in Newton Cemetery, Newton, Massachusetts, C 677, Frances Robinson "Fanny" Francis (wife) in I-South, G, 12E with second husband	Gps of gravesite by Jerry Olson from Newton Cemetery website: 42°19'54.2"N 71°12'36.4"W ± 10 ft.	MA	Newton	Newton Cemetery
Rodolf, Frederick William "Barney"	1886-1966	Died in Portland, buried in Multnomah Park Cemetery, Portland, Oregon	photo	OR	Portland	Multnomah Park Cemetery
Rowland, John William	1858-1927	Old City Cemetery, Vancouver, Washington, Plot 148 Grave 1	Photo Gps of gravestone by Jerry Olson : 45°37'45.5" 122°38'35.8" ± 10 ft.	WA	Vancouver	Old City Cemetery
Rowland, William L.	1860-1930	Last in California		CA	Humboldt County	

Surveyor	Age	Burial	Tombstone	St.	City	Cemetery
Rudd, Arthur Horace	1875-1928	Died in Plumas, California. Jessie died in Golden, Colorado, and both Arthur and Jesse are buried in Crown Hill Cemetery, Wheat Ridge, Colorado.	photo	CO	Wheat Ridge	Crown Hill Cemetery
Rumsey, James Llewellyn	1852-1933	Interred in Graceland Memorial Park and Mausoleum, Grand Rapids, Michigan, Lower level, Southeast corridor GPS of corridor in mausoleum: 42°56'52.8" 85°33'42.4" ± 70 ft.	Photo	MI	Grand Rapids	Graceland Memorial Park and Mausoleum
Russell, James Allen	1861-1931	Buried at Hillcrest Cemetery, LaGrande, Oregon	Photo	OR	La Grande	Hillcrest Cemetery
Sanderson, Edward Wavell	1844-1913	Died in Oakland, California, interred in Chapel of the Chimes Columbarium and Mausoleum		CA	Oakland	Chapel of the Chimes Columbarium and Mausoleum
Sartwell, Dugald Stewart "D. S."	1823-1910	Buried in IOOF Cemetery, Crescent City, California, Masonic Knoll	Photo	CA	Crescent City	IOOF Cemetery
Saunders, William N.	1829-1901	Last in Grants Pass, Oregon		OR	Grants Pass	

Surveyor	Age	Burial	Tombstone	St.	City	Cemetery
Saxton, Willard Roy "Roy"	1881-1910	Died in Hermiston, Oregon, Buried in Oakwood Cemetery, Berlin, Wisconsin	Photo	WI	Berlin	Oakwood Cemetery
Schiller, Eugene	1855-1917	Buried in Jones Cemetery, Sylvan, Oregon, Lot 218, space btwn 2&3, wife in space 3	Photo Gps of tombstone by Jerry Olson from Billion Graves: 45°30'26.3" 122°44'03.4" ± 30 ft.	OR	Sylvan	Jones Cemetery
Scholfield, Socrates	1831-1914	Died in Providence, Rhode Island, buried with his wife, Abbie, in Swan Point Cemetery, Providence, Rhode Island.	Gps of gravesite by Jerry Olson from Google Earth: 41°50'53.2" 71°22'46.3" ± 10 ft.	R I	Providence	Swan Point Cemetery
Scoggin, George R.	1872-1925	Buried in River View Cemetery, Portland, Oregon, Sec 8, Family lot 59, Plot 5	Photo	OR	Portland	River View Cemetery
Scrafford, Eleanor J. Seaman	1847-1940	Died in San Francisco, California, Cremated and buried at Cypress Lawn Cemetery, Colma, California, ES-1, Lot 37	Gps of gravesite by Jerry Olson from Google Earth: 37°40'34.2" 122°26'57.9" ± 10 ft.	CA	Colma	Cypress Lawn Cemetery
Sears, James Manford "Manford"	1854-1929	Died in San Diego, buried in Dallas, Oregon, buried in Salt Creek Cemetery		OR	Dallas	Salt Creek Cemetery

Surveyor	Age	Burial	Tombstone	St.	City	Cemetery
Seymour, Allan M.	1833-1883	Buried in Hillside Cemetery, Cortlandt Manor, New York. Block 1 Avenue B, Lot 1, near his parents.		NY	Cortlandt Manor	Hillside Cemetery
Sharp, Edward Franklin	1865-1954	Died at The Dalles, OR, buried at Saint Peters Cemetery, The Dalles, OR.	Photo	OR	The Dalles	Saint Peters Cemetery
Sharp, Frank Howland	1868-			NY	Lakewood	
Sherlock, Thomas Henry, Jr.	1850-1918	Alturas Cemetery, Alturas, California	Photo	CA	Alturas	Alturas Cemetery
Sherwood Daniel Andrew "Andrew"	1848-1933	Buried in Lincoln Memorial Park, Portland, Oregon	Photo	OR	Portland	Lincoln Memorial Park
Shipley, William J.	1838-1915	Died in Oakland, California, buried in River View Cemetery, Portland, Oregon. Sec 9, Lot 22, grave 8.	Photo	OR	Portland	River View Cemetery
Shoenberg, Peter ???						
Shook, Robinson Smith "Robert"	1828-1884	Buried in Noble Cemetery, Newberg, Oregon	Photo	OR	Newberg	Noble Cemetery

Surveyor	Age	Burial	Tombstone	St.	City	Cemetery
Short, Robert Valentine	1823-1908	Buried in Multnomah Park Cemetery, Portland, Oregon, Block D, Lot 126, space 2	Photo Gps of tombstone by Jerry Olson from Google Earth: 45°29'22.8" 122°34'48.0" ± 30 ft.	OR	Portland	Multnomah Park Cemetery
Shunk, Edward Reynolds	1830-1902	Buried in Sacramento City Cemetery, Sacramento, California	photo	CA	Sacramento	Sacramento City Cemetery
Simmons, Alfred H.	1832-1881	Last in Umatilla, Oregon, probate 1881, died in Walla Walla per wife obituary		WA	Walla Walla	
Simmons, Isaac James "Ike"	1861-1920	Died in Lewiston, Idaho, buried in Vineland Cemetery, Clarkston, Washington.	Photo	WA	Clarkston	Vineland Cemetery
Simons, Nelson "Doc"	1815-1874	Buried in Lebanon Pioneer Cemetery, Lebanon, Oregon	Photo	OR	Lebanon	Lebanon Pioneer Cemetery
Simpson, Benjamin Franklin	1818-1910	Buried in Lone Fir Cemetery, Portland, Oregon, Block 13, Lot 21, Space 1S	Photo Gps of gravestone by Jerry Olson: 45°31'02.3" 122°38'34.6" ± 10 ft.	OR	Portland	Lone Fir Cemetery

Surveyor	Age	Burial	Tombstone	St.	City	Cemetery
Simpson, Elnora Thurston "Nora"	1852-1925	Nora died in Seaside, Oregon in 1925 after William died in Los Angeles in 1915. William and Nora are interred in Rose Hills Memorial Park in Whittier, California, Ivy Lawn, Gate 17, Sec 3, lot 965, Grave 3	Photo	CA	Whittier	Rose Hills Memorial Park
Simpson, Grover Benjamin	1858-1934	Buried in Oakwoods Cemetery, Chicago, Illinois		IL	Chicago	Oak Woods Cemetery
Simpson, Samuel Leonidas "Sam"	1846-1899	Died in Portland, buried in Lone Fir Cemetery, Portland, Oregon 4 graves North of his father, Benjamin Simpson	Photo Gps of tombstone by Jerry Olson: 45°31'02.4" 122°38'34.6" ± 10 ft.	OR	Portland	Lone Fir Cemetery
Simpson, William Milton "Will"	1856-1927	Died in Portland, buried in Greenwood Hills Cemetery with his wife in unmarked graves. Sec1, W 1/2 Lot 141, Grave 2	photo of gravesite. No Marker	OR	Portland	Greenwood Hills Cemetery

Surveyor	Age	Burial	Tombstone	St.	City	Cemetery
Skinner, Alonzo Albert	1814-1877	Buried in Santa Barbara Cemetery, Santa Barbara, California, Montecito, Lot 065, Quadrant NW 1/4	Photo of gravesite No Marker GPS of gravesite by Jerry Olson from Google Earth: 34°25'15.6" 119°39'13.9" ± 70 ft.	CA	Santa Barbara	Santa Barbara Cemetery
Slang, Charles Albert	1888-1987	Buried in Royal Oak Burial Park, Victoria, British Columbia, Grove Section		BC	Victoria	Royal Oak Burial Park
Slusher, Thomas Winfield Scott	1848-1890	Buried in Hendrickson Pioneer Cemetery, Dufur, Oregon	Photo Gps of tombstone by Jerry Olson from Google Earth: 45°26'10.4" 121°10'39.6" ± 15 ft.	OR	Dufur	Hendrickson Pioneer Cemetery
Smith, Alleck C.	1828-1875	Masonic Cemetery in Tumwater, WA, Block 18, Row 4, Lot 1, grave 6s	Photo GPS Position of tombstone by Jerry Olson: 47°00'53.1" 122°53'53.3"	WA	Tumwater	Masonic Cemetery
Smith, Clark	1843-1920	Died in Berkeley, California		CA	Berkeley	

Surveyor	Age	Burial	Tombstone	St.	City	Cemetery
Smith, Columbus	1852-	Last in California in 1873		CA		
Smith, Hiram Wesley Sr.	1812-1876	Buried on his Donation Claim, but a cenotaph is located in Fairview Pioneer Cemetery, Tillamook, Oregon	Photo	Or	Tillamook	Fairview Pioneer Cemetery
Smith, Lewis D.	1846-			OR	Gervais	
Smith, Robert Glenn "Rob"	1864-1941	died in Portland, Oregon, interred at Portland Mausoleum and Funeral Home		OR	Portland	Portland Memorial Funeral Home, Mausoleum and Crematory
Smith, William	1826-1899	Buried in Masonic Cemetery, Eugene, Oregon	Photo Gps of gravestone from Billion Graves: 44°01'51.1" 123°04'26.6" ± 20 ft.	OR	Eugene	Masonic Cemetery
Smith, William Edmund	1817-1902	Buried in Old Scotch Church Cemetery, Hillsboro, Oregon	Photo	OR	Hillsboro	Old Scotch Church Cemetery
Smith, William P.	1870-1924	Died in Portland		OR	Portland	
Smyth, Hugh Hanna Jr.	1877-1917	Buried in Mount Hope Cemetery, Boston, Massachusetts, Gilbert Walk, Lot 2053, grave 6	Photo	MA	Boston	Mount Hope Cemetery

Surveyor	Age	Burial	Tombstone	St.	City	Cemetery
Smyth, Sidney	1864-1934	Buried in River View Cemetery, Portland, Oregon	Photo	OR	Portland	River View Cemetery
Snowden, Samuel D.	1811-1882	Buried in Masonic Cemetery, Gervais, Oregon	Photo Gps of tombstone by Jerry Olson: 46°05'01.0" 122°53'12.0" ± 10 ft.	OR	Gervais	Masonic Cemetery
Soehren, William Lloyd "Lloyd"	1879-1968	Died in Dallas, Polk County, Oregon		OR	Dallas	
Sparks, Harriett Ella, Mrs. "Ella"	1870-1936	Buried in Old City Cemetery, Vancouver, Washington	Photo Gps of gravestone by Jerry Olson : 45°37'45.5" 122°38'35.8" ± 10 ft.	WA	Vancouver	Old City Cemetery
Sperry, Edwin Anson	1857-1935	Cremated and ashes scattered in China.	No Marker, ashes scattered	China		
Sprague, Elisha W.	1841-1897	Last in China Camp, California		CA	China Camp	
Stanley, Frank Dennis	1854-1929	Buried in Waycross, Georgia	Photo	GA	Waycross	Oakland Cemetery
Stearns, Sidney Sumner "Sid"	1856-1923	buried in Juniper Haven Cemetery, Prineville, Oregon, block A, Lot 84, Space 2B	Photo	OR	Prineville	Juniper Haven Cemetery.

Surveyor	Age	Burial	Tombstone	St.	City	Cemetery
Stevenson, Henry John	1838-1926	Last in Los Angeles, but his wife, Sarah, is buried in Live Oak Memorial Park in Monrovia, California.		CA	Los Angeles	
Stone, John Harvey	1839-1922	Died in Spokane, Washington, buried in Riverside Memorial Park, Spokane, Washington, Jon, 14N R13E, #6a		WA	Spokane	Riverside Memorial Park
Stoner, Sidney Nicholson	1876-1951	buried in Greenwood Cemetery, St. Petersburg, Florida	Photo Gps of gravestone by Jerry Olson from Billion Graves:	FL	St. Petersburg	Greenwood Cemetery
Stout, Mary Elizabeth	1875-1971	Buried in Salem Pioneer Cemetery, Salem, Oregon, Plot 834, 2 nw Cr n 1/2	Photo Gps of Tombstone by Jerry Olson from Google Earth: 44°55'12.2" 123°02'58.6" ± 15ft.	OR	Salem	Salem :Pioneer Cemetery
Stout, Ray Lewis	1885-1984	Died in Portland, OR, buried in Lincoln Memorial Park, Portland, OR, Hilltop, 117, No. 1	Photo GPS of gravestone by Jerry Olson: 45°27'29.3" 122°33'05.2" 7± ft.	OR	Portland	Lincoln Memorial Park Cemetery
Stowell, Alfred Wilson	1841-1907	Buried in River View Cemetery, Sec 15, lot 122		OR	Portland	River View Cemetery

Surveyor	Age	Burial	Tombstone	St.	City	Cemetery
Stowell, George	1838-1919	Died in Portland Sanatorium, Portland, Oregon, Buried in Riverview Cemetery, Portland, Oregon, Section 9, lot 33, grave 8	Photo	OR	Portland	River View Cemetery
Stowell, Janette McCalley	1847-1916	Buried in Riverview Cemetery, Portland, Oregon	Photo	OR	Portland	River View Cemetery
Stowell, Percy Eldon	1872-1959	Buried in Riverview Cemetery, Portland, Oregon	Photo	OR	Portland	River View Cemetery
Stratton, Horace Fitch	1835-1906	Died in Seattle, buried in Mount Pleasant Cemetery, Seattle, Washington		WA	Seattle	Mount Pleasant Cemetery
Stump, David	1819-1886	Buried in Fircrest Cemetery, Monmouth, Oregon, Stump family plot.	Photo Gps of tombstone from Billion Graves by Jerry Olson: 44°49'20.0" 123°14'05.6" ± 10 ft.	OR	Monmouth	Fircrest Cemetery
Sulger, Abraham	1820-1866	Buried in Laurel Hill Cemetery, Philadelphia, Pennsylvania	Photo Gps of tombstone from Google Earth by Jerry Olson: 40°00'17.5" 75°11'17.4" ± 7 ft.	PA	Philadelphia	Laurel Hill Cemetery

Surveyor	Age	Burial	Tombstone	St.	City	Cemetery
Sweitzer, Nelson Bowman Jr.	1869-1958	Died in Los Angeles, CA, buried in Mountain View Cemetery, Altadena, California, Pasadena Mausoleum	Photo	CA	Altadena	Mountain View Cemetery and Mausoleum
Swope, Florence A.	1876-1930+	Last in Oregon		OR		
Taft, Walter Dewitt	1832-1917	Buried in Grandview Cemetery, Fort Collins, Colorado	photo Gps of tombstone by Jerry Olson from Billion Graves. 40°35'19.0" 105°06'45.9" ± 20 ft.	CO	Fort Collins	Grandview Cemetery
Tallman, Samuel Wells	1817-1902	Buried in Glenwood Cemetery, Shelbyville, Illinois, beside his parents	Photo	IL	Shelbyville	Glenwood Cemetery
Tatum, Seth Sledge Jr. "Sledge"	1871-1916	Buried in Maple Hill Cemetery, Huntsville, Alabama		AL	Huntsville	Maple Hill Cemetery
Taylor, Alice Frances Carr Mrs.	1859-1949	Buried in River View Cemetery, Portland, Oregon	Photo	OR	Portland	River View Cemetery
Taylor, Douglas William Sr.	1851-1918	Buried in River View Cemetery, Portland, Oregon	Photo	OR	Portland	River View Cemetery
Taylor, Lincoln	1861-1929	Buried in Taylor-Lane Cemetery, Cottage Grove, Oregon, block 7, lot 5	photo	OR	Cottage Grove	Taylor-Lane Cemetery

Surveyor	Age	Burial	Tombstone	St.	City	Cemetery
Taylor, William Harvey "Harvey"	1870-1943	Buried in Taylor-Lane Cemetery, Cottage Grove, Oregon, lot 25 space 10	Photo	OR	Cottage Grove	Taylor-Lane Cemetery
Terwilliger, Lewis Lisha	1833-1893	Buried in Delaware Cemetery, Lansing, Kansas	Photo Gps of tombstone by Jerry Olson from Billion Graves: 39°14'57.0" 94°52'36.2" ± 20 ft.	KS	Lansing	Delaware Cemetery
Thatcher, Everett A.	1849-1929	Died in Klamath Falls, buried in Salem Pioneer Cemetery, Salem, Oregon in an unmarked grave, next to his wife, Lot 472, 3 NW	No Marker Gps of gravesite of wife per Billion Graves: 44°55'12" 123°02'51" ± 20 ft.	OR	Salem	Salem Pioneer Cemetery
Thatcher, Henry Martyn	1826-1900	Died in Hailey, Idaho, his wife is buried in Salem Pioneer Cemetery, Plot 67, but no Henry		ID	Hailey	
Thiel, Oscar Frederick	1868-1954	last in Yoncalla, Oregon, buried in Applegate Pioneer Cemetery	Photo	OR	Yoncalla	Applegate Pioneer Cemetery
Thiel, William	1837-1903	Died in Yoncalla, Oregon,, buried in Applegate Pioneer Cemetery	Photo	OR	Yoncalla	Applegate Pioneer Cemetery

Surveyor	Age	Burial	Tombstone	St.	City	Cemetery
Thompson, Abraham Warren "Abram"	1831-1919	Died in Los Angeles, buried in Cypress Lawn Cemetery, Colma, California, Section H, Lot 121	Photo	CA	Colma	Cypress Lawn Cemetery
Thompson, Allen M. "Al"	1837-1889	Died in Salem, Oregon of a stroke, buried in Salem Pioneer Cemetery, Lot 861, Space 4 SW with his wife	Photo	OR	Salem	Salem Pioneer Cemetery
Thompson, David Preston	1834-1901	Riverview Cemetery, Portland OR, Section 3, Lot 33, sp. 1. There is a fountain and a bronze statue of an elk, known as the "Thompson Elk" at the intersection of Main Street and the Plaza Blocks at SW 4th St. in downtown Portland, OR, dedicated by David.	Photo GPS position of tombstone by Jerry Olson: 45°27'53.6" 122°40'20.0" ± 12 ft. GPS position of Thompson Elk by Jerry Olson from Google Earth: 45°30'56.6" 122°40'38.9"	OR	Portland	River View Cemetery
Thompson, William Potter	1822-1907	Died in Orange, Virginia, buried in Congressional Cemetery, Washington, D. C., Range 58, Site 210.	Photo Gps of gravestone by Jerry Olson from Google Earth: 38°52'51.1" 76°58'43.8" ± 20 ft.	DC	Washington	Congressional Cemetery
Thomson, Origen	1829-1882	Buried in South Park Cemetery, Greenburg, Indiana	Photo	IN	Greenburg	South Park Cemetery

Surveyor	Age	Burial	Tombstone	St.	City	Cemetery
Thorn, William Henry "Bill"	1863-1963	Died in San Bernardino County, CA, interred at Hillside Memorial Park Mausoleum, Redlands, California	Photo Gps of Crypt by Jerry Olson from Billion Graves: 34°01'30.9 117°10'42.5" ± 20 ft.	CA	Redlands	Hillside Memorial Park
Thurston, George Henry	1846-1927	buried in Multnomah Park Cemetery, Portland, Oregon, Plot: D, 93, 2	Photo	OR	Portland	Multnomah Park Cemetery
Tichenor, William Clinton	1813-1887	Buried in Tichenor Cemetery, Port Orford, Oregon, marked by a gravestone, hand lettered in concrete.	Photo Gps of gravestone by Jerry Olson from Google Earth: 42°44'41.7" 124°30'13.9" ± 20 ft.	OR	Port Orford	Tichenor Cemetery
Todd, Andrew	1845-1908	Died near Hubbard, Oregon from an accident, Buried in Hubbard Cemetery, Hubbard, Oregon	Photo	OR	Hubbard	Hubbard Cemetery
Todd, Aurelius Abbott	1857-1929	Buried in IOOF Cemetery, Crescent City California, with a concrete marker.	Photo	CA	Crescent City	IOOF Cemetery
Todd, Thomas Emery "Tommie"	1867-1895	Died in Fallbrook, San Diego County, California		CA	Fallbrook	

Surveyor	Age	Burial	Tombstone	St.	City	Cemetery
Tolman, Emma F.	1866-1924	buried with her husband in Ashland Cemetery, Ashland, Oregon, Section 4, Lot 109E, grave 3	photo GPS of tombstone by Jerry Olson from Billion Graves: 42°11'35.4" 122°42'18.1" ± 15 ft.	OR	Ashland	Ashland Cemetery
Tolman, James Clark	1813-1902	buried at Ashland Cemetery, Ashland, Oregon, Section 4, Lot 09W, grave 1	Photo GPS of Tombstone by Jerry Olson from Billion Graves: 42°11'35.4" 122°42'18.2" ± 15 ft.	OR	Ashland	Ashland Cemetery
Tolman, John Crittenden "Crit"	1859-1929	Died in Naples, Italy, buried in Ashland Cemetery, Ashland, Oregon, Sec 4, Lot 109W, gr ?, listed on family monument, may not be buried here, his wife is in grave 5	photo GPS of Tombstone by Jerry Olson from Billion Graves: 42°11'35.4" 122°42'18.2" ± 15 ft.	OR	Ashland	Ashland Cemetery
Tomkins, Josephus Emil	1839-1928	Burial in Hopewell Cemetery, Dayton, Oregon	Photo Gps of gravestone by Jerry Olson from Billion Graves: 45°06'11.8" 123°06'09.6" ± 15 ft.	OR	Dayton	Hopewell Cemetery

Surveyor	Age	Burial	Tombstone	St.	City	Cemetery
Truax, Sewell	1830-1894	Died of cirrhosis of the liver in Spokane. Buried in Walla Walla in the Masonic Section of the Walla Walla City Cemetery. Grave MA 3-5-2.	Photo GPS of tombstone by Jerry Olson: 46°02'43.8" 118°19'37.3" ±9 ft.	WA	Walla Walla	Walla Walla City Cemetery, Masonic Section
Trutch, John	1828-1907	Died and buried in England. Last at Willett House, near Elworthy, Somerset, England in 1907. Buried at St. Leonard's Churchyard, Clawson, Devon, England with his wife Zoe.		England	Clawton	St. Leonard's Church
Trutch, Joseph William	1826-1904	Buried in England. Last at Willett House, near Elworthy, Somerset, England in 1904. Buried at Lydeard St. Lawrence Churchyard, Somerset, England. He is on his wife's tombstone at Ross Bay Cemetery, Victoria, B. C. also.	Photo GPS of tombstone at Ross Bay by Jerry Olson from Google Earth: 48°24'40" 123°20'21" ± 50 ft. GPS of gravestone at Lydeard St. Lawrence by Jerry Olson from Google Earth: 51°04'54.3" 03°14'46.0" ± 10 ft.	England	Somerset	Lydeard St. Lawrence Churchyard

Surveyor	Age	Burial	Tombstone	St.	City	Cemetery
Tucker, Alfred Frederick	1834-1903	Died in Seattle, buried in Mount Pleasant Cemetery, Seattle, Washington	No Marker	WA	Seattle	Mount Pleasant Cemetery
Turner, William Mclean	1828-1887	buried in Jacksonville Cemetery, Jacksonville, Oregon, IOOF, Block 339, Plot 2	Photo	OR	Jacksonville	Jacksonville Cemetery
Underwood, James Benson "Benson"	1838-1882	Buried in Masonic Cemetery, Eugene, Oregon, Plot 216	Photo of gravesite. No Marker Gps of gravesite by Jerry Olson from Google Earth: 44°01'51.3" 123°04'27.2" ± 30 ft.	OR	Eugene	Masonic Cemetery
Unknown						
Utter, Darwin Averelle	1860-1935	Died in Mountain Home, Idaho His mother is buried in Mountain Home Cemetery. He was cremated in Portland Mausoleum and Funeral Home in Portland, Oregon		ID	Mountain Home	
Van Cleft, George H.	1829-1874	Died in Middleton, Orange County, New York		NY	Middleton	
Vanderpool, Medders	1798-1896	Buried in Rock Hill Cemetery, Lebanon, Oregon	Photo	OR	Lebanon	Rock Hill Cemetery

Surveyor	Age	Burial	Tombstone	St.	City	Cemetery
Van Vleet, Lewis	1826-1910	Fern Prairie Cemetery, Camas, WA. Buried in the Coffey/Van Vleet section of the cemetery.	Photo Gps position of tombstone by Jerry Olson: 45°37'25.8" 122°23'52.7" ± 6 ft. Google Earth by Jerry Olson: 45°37'25.63" 122°23'52.62"	WA	Camas	Fern Prairie Cemetery
Van Winkle, Franklin Jason	1868-1936	Buried in Modesto Pioneer Cemetery, Stanislaus County, California, Block 10, Lot 3, Grave 6	Photo Gps of gravestone by Jerry Olson from Google Earth: 37°38'51.6" 120°58'58.3" ± 20 ft.	CA	Modesto	Modesto Pioneer Cemetery
Vaughan, Benjamin Franklin	1853-1903	Died in the Heppner flood, Buried in Masonic Cemetery, Heppner, Oregon	Photo	OR	Heppner	Masonic Cemetery
Vickers, Leonard B.	1831-	last in Colorado in 1896.		CO		
Voigt, Emil F.	1857-1927	Buried on Copper Mountain, Princeton, B. C. in a small cemetery for Emil, his wife and son.	Photo	BC	Princeton	Voigt Cemetery

Surveyor	Age	Burial	Tombstone	St.	City	Cemetery
Waggoner, George E.	1868-1939	Died in Los Angeles, California		CA	Los Angeles	
Waggoner, George Henry	1858-1948	Eugene Pioneer Cemetery, 743-1	photo Gps of gravesite by Jerry Olson from Google Earth: 44°02'26.2" 123°04'38.3" ± 15 ft.	OR	Eugene	Eugene Pioneer Cemetery
Walden, Nicolas O. "Nick"	1834-1897	Buried in Mountain View Cemetery, Oregon City, Oregon	Photo Gps of gravestone by Jerry Olson: 45°20'35.8" 122°35'13.2" ± 7 ft.	OR	Oregon City	Mountain View Cemetery
Walker, Levi Chamberlain	1850-1909	Died in Forest Grove, Oregon, buried in Forest View Cemetery, Forest Grove Oregon, Lot 295, grave 7	Photo Gps of tombstone by Jerry Olson from Google Earth: 45°31'14.3" 123°07'41.4" ± 20 ft.	OR	Forest Grove	Forest View Cemetery
Walker, William Robert "Billy"	1844-1911	buried in Masonic Cemetery, Eugene, Oregon		OR	Eugene	Masonic Cemetery

Surveyor	Age	Burial	Tombstone	St.	City	Cemetery
Waln, Robert Hutchison	1873-1950	last in Portland, Oregon, buried in Greenwood Hills Cemetery, Portland, Oregon, Section 10, lot 97, grave 2		OR	Portland	Greenwood Hills Cemetery
Ware, Joel	1832-1902	Buried in the Eugene Pioneer Cemetery, Eugene, Oregon, Sec. C., Plot 337. His wife has a tombstone, but not Joel.	there is No Marker per Find A Grave Gps of gravesite by Jerry Olson from Google Earth: 44°02'27" 123°04'35.4" ± 15 ft.	OR	Eugene	Eugene Pioneer Cemetery
Warner, James A.	1834-1920	died in Albany, Oregon, buried in Riverside Cemetery, Albany, Oregon, Plot 9w	Photo	OR	Albany	Riverside Cemetery
Warner, John Frank "Frank"	1857-1924	died in Los Angeles, buried in Hollywood Forever Cemetery, Garden of Memorv.	Photo	####	#REF!	#REF!
Watson, Chandler Bruer "C. B."	1848-1934	Buried in Ashland Cemetery, Ashland, Oregon	Photo	OR	Ashland	Ashland Cemetery
Watt, Ahio Scott	1824-1909	Buried in River View Cemetery, Portland, Oregon, Sec 7, Lot 84, grave 5	Photo	OR	Portland	River View Cemetery
Watts, Alexander Innis	1831-1912	Buried in Sparlin Cemetery, Williams, Oregon	Photo	OR	Williams	Sparlin Cemetery

Surveyor	Age	Burial	Tombstone	St.	City	Cemetery
Webber, William T. "Will"	1849-1916	Died in Long Beach, California. Buried in Santa Ana Cemetery, Santa Ana, California, Sec. O	photo	CA	Santa Ana	Santa Ana Cemetery
Webster, Kimball	1828-1916	Died in Hudson, New Hampshire, buried in Sunnyside Cemetery, Hudson, New Hampshire, Webster plot	Photo Gps of tombstone by Jerry Olson from Google Earth: 42°45'49.2" 71°25'38.7" ± 10 ft.	N H	Hudson	Sunnyside Cemetery
Welsh, Jeremiah B. "Jerry"	1830-1906	buried in Tacoma Cemetery, Tacoma, Washington		WA	Tacoma	Tacoma Cemetery
Welsh, John P.	1826-1864	Died on the Oregon Trail at Fort Laramie, Wyoming, probably buried in the Old Fort Laramie Cemetery, since destroyed.		WY	Fort Laramie	
Westgate, George Allison	1870-1948	Interred at Portland Funeral Home and Mausoleum		OR	Portland	Portland Memorial Funeral Home, Mausoleum and Crematory
Wheatley, Francis M. (Frank)						

Surveyor	Age	Burial	Tombstone	St.	City	Cemetery
Wheeler, Harry Kreider	1863-1925	Buried in Forest Lawn Cemetery, Glendale, California, Plot: Col. of the Psalms, Dahlia Terrace, Lot 0, Space 5601	Photo	CA	Glendale	Forest Lawn Memorial Park
Wheeler, Laban Homer	1857-1952	Died in Sonoma, California on December 31, 1852, buried in Mount Pleasant Cemetery, Seattle Washington	Photo Gps of gravestone by Jerry Olson from Billion Graves: 47°38'41.8" 122°21'56.7" ± 15 ft.	WA	Seattle	Mount Pleasant Cemetery
Wherry, John Robert	1862-1940	Died in Elsie, Oregon		OR	Elsie	
Whipple, Williams R.	1846-1930	Died in Stockton, California in 1930, and his wife is buried in Mount Shasta Cemetery, Mount Shasta, California		CA	Stockton	
White, Hiram Foster	Mitchel	Died in Lane County, Oregon, buried in Mountain View Cemetery, Lakewood, Washington, Greenwood	photo	WA	Lakewood	Mountain View Cemetery

Surveyor	Age	Burial	Tombstone	St.	City	Cemetery
White, Kate A. Neilson	1853-1905	Buried in River View Cemetery, Portland, Oregon	Photo Gps of gravestone by Billion Graves: 45°27'55.0" 122°40'17.0" ± 30 ft.	OR	Portland	River View Cemetery
White, Luther	1815-1913	Buried in White Cemetery, Harrisburg, Oregon	Photo	OR	Harrisburg	White Cemetery
White, Norman Campbell	1887-1965	Buried in Juniper Haven Cemetery, Prineville, Oregon, Block A, Lot 49, Space 8A	Photo Gps of gravestone by Jerry Olson from Find a Grave: 44°18'2.7" 120°50'51.8"	OR	Prineville	Juniper Haven Cemetery
White, William Francis	1851-1935	Died in Portland, Oregon		OR	Portland	
White, William Lewis	1818-1897	Mountain View Cemetery, Oregon City, Oregon, Old Cemetery, Block 200	Photo GPS of tombstone by Jerry Olson from Google Earth: 45°20'36.1" 122°35'18.3" ± 7 ft.	OR	Oregon City	Mountain View Cemetery
Whitfield, Nathan Bryan	1835-1914	Buried in Greenwood Hills Cemetery, Portland, Oregon	Photo	OR	Portland	Greenwood Hills Cemetery

Surveyor	Age	Burial	Tombstone	St.	City	Cemetery
Wightman, Willard Humphrey	1852-1889	Died in Ashland in 1889, buried in Hargadine Cemetery, Ashland, Oregon, Lot 29, Grave 8	Photo Gps of gravestone from Billion Graves: 42°17'35.3" 122°43'39.6" ± 20 ft.	OR	Ashland	Hargadine Cemetery
Wilbur, William Henry	1857-1931	Died in Tulare, California, buried in Tulare Cemetery, Tulare, California	Photo	CA	Tulare	Tulare Cemetery
Wilcox, Ralph, Jr.	1816-1877	Buried in Lone Fir Cemetery, Portland, Oregon, Grave 3S, Lot 18, Section 7M	Photo	OR	Portland	Lone Fir Cemetery
Wilkes, Francis Marion "Marion"	1880-1958	Died in Riverside, California, buried in Forest Lawn Memorial Park, Glendale, California with his wife Marie. Immortality, Plat F30, Lot 1221, Space 1		CA	Glendale	Forest Lawn Memorial Park
Wilkes, Lincoln Ellsworth	1865-1944	Buried in Hillsboro Pioneer Cemetery, Hillsboro, Oregon	Photo GPS of tombstone from Billion Graves by Jerry Olson: 45°31'15" 123°00'20.5" ± 10 ft.	OR	Hillsboro	Hillsboro Pioneer Cemetery

Surveyor	Age	Burial	Tombstone	St.	City	Cemetery
Wilkes, Thomas Scott	1858-1936	Buried in Union Point Cemetery, Banks Oregon	Photo Gps of tombstone by Jerry Olson from Billion Graves: 45°37'10.5" 123°06'15.9" ± 20 ft.	OR	Banks	Union Point Cemetery
Wilkins, F. Mitchell	1818-1904	Eugene Pioneer Cemetery, Eugene, Oregon	photo Gps of gravesite by Jerry Olson from Google Earth 44°02'29.6" 124°04'35.5" ± 20 ft.	OR	Eugene	Eugene Pioneer Cemetery
Wilkins, Jasper W. "Jap"	1850-1907	Buried in Rest-Haven Memorial Park, Eugene, Oregon per Find a Grave with his wife some 57 years later. His obituary notes Coburg Cemetery in 1907. Rest Haven was not open until 1929.	Photo	OR	Eugene	Rest-Haven Memorial Park
Williams, George	1839-1910	Services held at Portland Crematorium		OR	Portland	Portland Memorial Funeral Home, Mausoleum and Crematory
Williams, Loren Lyman A. "L. L."	1828-1881	buried in IOOF Cemetery, Roseburg, Oregon	Photo	OR	Roseburg	Roseburg IOOF Cemetery

Surveyor	Age	Burial	Tombstone	St.	City	Cemetery
Wilson, Albert Peter "Peter"	1833-1912	Buried in IOOF Cemetery and Mausoleum, Tillamook, Oregon		OR	Tillamook	IOOF Cemetery and Mausoleum
Withycombe, John W., Sr.	1850-1915	Buried in River View Cemetery, Portland, Oregon	Photo Gps of gravestone from Billion Grave: 45°27'47.6" 122°40'35.6" ± 50 ft.	OR	Portland	River View Cemetery
Woodworth, Cyrus Solender	1819-1901	Salem Pioneer Cemetery, Plot 93, beside his wife, Sarah, who has a marker.	No Marker Gps of gravesite by Jerry Olson from Google Earth: 44°55'10.7" 123°02'46.8" ± 10 ft.	OR	Salem	Salem Pioneer Cemetery
Wooley, Cary Allen	1836-1915	Buried in Oak Hill Cemetery, Eugene, Oregon	Photo Gps of gravestone by Jerry Olson from Billion Graves: 44°03'52.7" 123°13'49.1" ± 20 ft.	OR	Eugene	Oak Hill Cemetery
Wooley, Laban Franklin "Frank"	1860-1927	buried in Fir Grove Cemetery, Cottage Grove, Oregon	photo	OR	Cottage Grove	Fir Grove Cemetery
Worden, Charles Elmer	1849-1923	Buried with his first wife at Lincoln Memorial Park, Portland, Oregon	Photo	OR	Portland	Lincoln Memorial Park

Surveyor	Age	Burial	Tombstone	St.	City	Cemetery
Worrick, Elmer Oscar	1859-1940	Buried in Clark Veterans Cemetery, Pampanga, Province, Central Luzon, Philippines, Section A, Plot 2F, grave 18A	Photo	Philippines	Angeles	Clark Veterans Cemetery
Worth, Edward Geary	1863-1948	Buried in Pine Grove Cemetery, Peoria, Oregon	Photo Gps of gravestone from Billion Graves by Jerry Olson: 44°02'11.3" 123°12'46.7" ± 10 ft.	OR	Peoria	Pine Grove Cemetery
Worthington, Irving	1868-1928	Buried in Fairmount Memorial Park, Spokane, WA, Lawn 6, Sec Q, Sp 36a	Photo Gps of Gravestone by Jerry Olson: 47°42'10.3" 117°29'11.2" ± 18 ft	WA	Spokane	Fairmount Memorial Park
Wright, William P.	1835-1926	His wife is buried in the Old Masonic Cemetery, Elko, Nevada. William is buried in Forest View Cemetery, Forest Grove, Oregon	Photo	OR	Forest Grove	Forest View Cemetery
Wygant, Morris	1856-	Buried in Ocean View Cemetery, Warrenton, Oregon	Gps of gravesite from Google Earth: 46°09'05.3" 123°56'14.2" ± 15 ft.	OR	Warrenton	Ocean View Cemetery
York, Aaron Pinkley	1850-1920+	Last in Liberty, Washington		WA	Liberty	

Surveyor	Age	Burial	Tombstone	St.	City	Cemetery
Zahner, Peter	1835-1891	Last in Pendleton, Oregon, buried in Olney Cemetery, Pendleton, Oregon	Photo gps of tombstone by Jerry Olson from Google Earth: 45°39'31.4" 118°48'10.2" ± 30 ft.	OR	Pendleton	Olney Cemetery
Zieber, John Shunk, Jr.	1841-1864	Died in Salem, OR, buried in Salem Pioneer Cemetery, Salem, OR., Plot 65	Photo GPS of tombstone by Jerry Olson: 44°55'11.4" 123°2'47.75"	OR	Salem	Salem Pioneer Cemetery
Zieber, John Shunk, Sr.	1803-1878	Salem Pioneer Cemetery, Salem, Oregon, Plot 65.	Photo GPS of tombstone by Jerry Olson: 44°55'11.4" 123°02'47.75"	OR	Salem	Salem Pioneer Cemetery

Count not blank	Count n. b.	Count not blank	Count n. b.	Count	Count n. b.	Count n. b.
593	582	576	576	453	582	494
593	593					
593		Graves unmarked =		32		

Interment Data

Geographically



Old Section, Mountain View Cemetery, Oregon City, Oregon, the location of 13 interments of individuals in this work.

Oregon Interment Data

The Individuals Associated with the Oregon Surveyor General's Office in the Contract Era, 1851-1910 Arranged Geographically

copyright 2022 Jerry Olson

11/13/2022

Surveyor	Age	Location	Tombstone	St.	City	Cemetery
E., E. S.						
Griffiths, John Day						
H., C. W.						
Hay, ??						
Miller, John S.						
Miller, William L.						
Minton, Benjamin F. "Ben"	1866-					
Neville, Thomas W.						
Newman, George W.	1842-					
O'Connor, James						
Shoenberg, Peter ???						
Unknown						

Surveyor	Age	Location	Tombstone	St.	City	Cemetery
Wheatley, Francis M. (Frank)						
Tatum, Seth Sledge Jr. "Sledge"	1871-1916	Buried in Maple Hill Cemetery, Huntsville, Alabama		AL	Huntsville	Maple Hill Cemetery
Cleveland, Albert Haran	1847-1911+	Last in Marwayne, Alberta		Alber ta	Marwayne	
Blout Sidney Edwin	1872-1929	Died in White River, Arizona of heart disease, was cremated, and is buried in Greenwood Memory Lawn Mortuary and Cemetery, Encanto Mausoleum, Encanto Room, 5-E-3 niche, Phoenix, AZ	From Joe Wilson GPS of Mausoleum by Jerry Olson from Google Earth: 33°27'06.4"N 112°06'36.6"W	AZ	Phoenix	Greenwood Memory Lawn Mortuary and Cemetery
Voigt, Emil F.	1857-1927	Buried on Copper Mountain, Princeton, B. C. in a small cemetery for Emil, his wife and son.	Photo	BC	Princeton	Voight Cemetery

Surveyor	Age	Location	Tombstone	St.	City	Cemetery
Kraft, Rudolph	1868-1916	Buried in an unmarked gravesite in Mountain View Cemetery, Vancouver, B. C., Jones/*/16/016/0013	photo, No marker Gps of gravesite by Jerry Olson from Cemetery Records 49°14'10.9" 123°05'27.9" ± 20 ft.	BC	Vancouver	Mountain View Cemetery
Slang, Charles Albert	1888-1987	Buried in Royal Oak Burial Park, Victoria, British Columbia, Grove Section		BC	Victoria	Royal Oak Burial Park
Habersham, Robert Alexander	1838-1921	Died in San Paulo, Brazil, buried in Araca Cemetery in San Paulo, Brazil		Brazil	Sao Paulo	Araca Cemetery
Smith, Columbus	1852-	Last in California in 1873		CA		
Gordon, Scott Elliott	1888-1968	Died in Alameda, CA.		CA	Alameda	
Hesse, Frederick Godfried "Fred"	1825-1911	died in Alameda, California		CA	Alameda	

Surveyor	Age	Location	Tombstone	St.	City	Cemetery
Moore, Charles E.	1861-1957	Died in California, buried in Mountain View Cemetery and Mausoleum, Altadena, California, Mountain Vineyard (East), Lot 3489, Grave 9x	Photo	CA	Altadena	Mountain View Cemetery and Mausoleum
Sweitzer, Nelson Bowman Jr.	1869-1958	Died in Los Angeles, CA, buried in Mountain View Cemetery, Altadena, California, Pasadena Mausoleum	Photo	CA	Altadena	Mountain View Cemetery and Mausoleum
Sherlock, Thomas Henry, Jr.	1850-1918	Alturas Cemetery, Alturas, California	Photo	CA	Alturas	Alturas Cemetery
Judkins, Thomas Cyphert "Cy"	1859-1925	Died at his office in San Francisco, living in Berkeley, California	cremated at Cypress Lawn	CA	Berkeley	
Smith, Clark	1843-1920	Died in Berkeley, California		CA	Berkeley	
Nicklin, Carl Shirley	1875-1966	Buried in a crypt in a mausoleum in Glen Abbey Memorial Park, with his sister in Bonita, California	Photo Gps of crypt from Billion Graves: 32°39'04.9" 117°02'47.0"	CA	Bonita	Glen Abbey Memorial Park

Surveyor	Age	Location	Tombstone	St.	City	Cemetery
Sprague, Elisha W.	1841-1897	Last in China Camp, California		CA	China Camp	
Freeman, James E.	1816-1895	Originally buried in Laurel Hill Cemetery in San Francisco, which was closed. All interments were moved to Cypress Lawn Cemetery, Colma, CA, and most were interred in a mass grave mound, unless they had family to do otherwise.	Photo GPS of common monument by Jerry Olson from Google Earth: 37°40'19.1"N 122°27'26.9"W	CA	Colma	Cypress Lawn Cemetery
Thompson, Abraham Warren "Abram"	1831-1919	Died in Los Angeles, buried in Cypress Lawn Cemetery, Colma, California, Section H, Lot 121	Photo	CA	Colma	Cypress Lawn Cemetery
Harvey, Henry Arthur	1846-1913	Died in San Francisco, Buried in Holy Cross Catholic Cemetery, Colma, California. T 4 30 30 g3		CA	Colma	Holy Cross Catholic Cemetery, Colma, California
Hubbs, Nathan Carter	1877-1972	Died in Costa Mesa, Orange County, CA., Buried in Pacific Yew Memorial Park, Corona del Mar, California, Bayview Terrace	Photo	CA	Corona del Mar	Pacific Yew Memorial Park

Surveyor	Age	Location	Tombstone	St.	City	Cemetery
Cooper, Lucius Franklin	1840-1909	Buried in IOOF Cemetery, Crescent City, California	Photo	CA	Crescent City	IOOF Cemetery
Sartwell, Dugald Stewart "D. S."	1823-1910	Buried in IOOF Cemetery, Crescent City, California, Masonic Knoll	Photo	CA	Crescent City	IOOF Cemetery
Todd, Aurelius Abbott	1857-1929	Buried in IOOF Cemetery, Crescent City California, with a concrete marker.	Photo	CA	Crescent City	IOOF Cemetery
Logan, William L.	1826-1865	Drowned along with his wife in the sinking of the Brother Jonathan off Crescent City California, and neither body was recovered.	No Marker	CA	Crescent City	lost at sea
Todd, Thomas Emery "Tommie"	1867-1895	Died in Fallbrook, San Diego County, California		CA	Fallbrook	
Jackson, William H.	1819-			CA	Fresno	
Booth, Arthur Allen	1858-1951	Died in Long Beach, CA, buried in Forest Lawn Memorial Park, Glendale, California. Plot: Tranquility, Map G01, Lot 1272	Photo	CA	Glendale	Forest Lawn Memorial Park

Surveyor	Age	Location	Tombstone	St.	City	Cemetery
Haff, Edward Lawrence	1874-1957	Last in Los Angeles, buried in Forest Lawn Memorial Park in Glendale, California. Graceland	Photo	CA	Glendale	Forest Lawn Memorial Park
Wheeler, Harry Kreider	1863-1925	Buried in Forest Lawn Cemetery, Glendale, California, Plot: Col. of the Psalms, Dahlia Terrace, Lot 0, Space 5601	Photo	CA	Glendale	Forest Lawn Memorial Park
Wilkes, Francis Marion "Marion"	1880-1958	Died in Riverside, California, buried in Forest Lawn Memorial Park, Glendale, California with his wife Marie. Immortality, Plat F30, Lot 1221, Space 1		CA	Glendale	Forest Lawn Memorial Park
Horton, Albert Cary, Jr.	1883-1959	Buried in Grand View Memorial Park, Glendale, California, Section M	photo Gps of gravestone from Billion Graves:	CA	Glendale	Grand View Memorial Park
Owen, William Octavius "Billy"	1859-1947	Buried in Grand View Memorial Park, Glendale, California, West Mausoleum, Unit A, Section 20, Crypt D.	Photo	CA	Glendale	Grand View Memorial Park

Surveyor	Age	Location	Tombstone	St.	City	Cemetery
Warner, John Frank "Frank"	1857-1924	died in Los Angeles, buried in Hollywood Forever Cemetery, Garden of Memory, Sec 6, Lot 387	Photo	CA	Hollywood	Hollywood Forever
Rowland, William L.	1860-1930	Last in California		CA	Humboldt County	
Fenner, Charles Henry	1858-1938	Died in Los Angeles, California, buried in Inglewood Park Cemetery, Inglewood, California		CA	Inglewood	Inglewood Park Cemetery
Reese, Joseph D.	1866-1934	Died in Los Angeles, buried in Inglewood Park Cemetery, Inglewood, California	Photo Gps of gravestone by Jerry Olson from Ancestry.com, from jcreese2011: 33°58'22.7" 118°20'16.6" ± 10 ft.	CA	Inglewood	Inglewood Park Cemetery
Caudle, Carl Raymond	1875-1942	Honey Lake Cemetery, Lassen County, California		CA	Lassen County	Honey Lake Cemetery

Surveyor	Age	Location	Tombstone	St.	City	Cemetery
Fenn, Robert Willson	1867-1943	Died in Lindsay, California, buried in Lindsay Strathmore Cemetery, Lindsay, California	Photo Gps of Gravestone by Jerry Olson from Billion Graves: 36°11'49.0" 119°04'24.4" ± 15 ft.	CA	Lindsay	Lindsay Strathmore Cemetery
Haskell, Augustus Storey	1866-1949	Forest Lawn Memorial Park, Glendale, Los Angeles, Ca. Resthaven Section	Photo	CA	Los Angeles (Glendale)	Forest Lawn Memorial Park
Gearhart, Pierce Owens	1856-1907	Died in Los Angeles, California		CA	Los Angeles	
Stevenson, Henry John	1838-1926	Last in Los Angeles, but his wife, Sarah, is buried in Live Oak Memorial Park in Monrovia, California.		CA	Los Angeles	
Waggoner, George E.	1868-1939	Died in Los Angeles, California		CA	Los Angeles	
Forward, Walter K.	1829-1903	Manton Cemetery, Manton, California	Photo	CA	Manton	Manton Cemetery

Surveyor	Age	Location	Tombstone	St.	City	Cemetery
Greer, Jerome Bonaparte Sr.	1811-1905	Buried in Alhambra Cemetery, Martinez, California in the family plot. Matilda had a grave marker at one time, but it is now gone, as is any for Jerome.	Photo, No Marker	CA	Martinez	Alhambra Cemetery
Van Winkle, Franklin Jason	1868-1936	Buried in Modesto Pioneer Cemetery, Stanislaus County, California, Block 10, Lot 3, Grave 6	Photo Gps of gravestone by Jerry Olson from Google Earth: 37°38'51.6" 120°58'58.3" ± 20 ft.	CA	Modesto	Modesto Pioneer Cemetery
Gearhart, Hayden Philip	1847-1925	Died in Napa, California, his wife is buried in Tulocay Cemetery, Nappa California, and probably also Hayden		CA	Napa	Tulocay Cemetery
Johnson, Frederick Milton	1843-1912	Died in Oakland, California		CA	Oakland	

Surveyor	Age	Location	Tombstone	St.	City	Cemetery
Sanderson, Edward Wavell	1844-1913	Died in Oakland, California, interred in Chapel of the Chimes Columbarium and Mausoleum		CA	Oakland	Chapel of the Chimes Columbarium and Mausoleum
Grimes, George Anderson	1848-1925	Buried in Evergreen Cemetery, Oakland, California, Garden of Peace. His wife, Weltha, is buried in the Garden of Devotion		CA	Oakland	Evergreen Cemetery
Nickerson, George Sumner	1857-1926	Buried in Mountain View Cemetery, Oakland, California	Photo	CA	Oakland	Mountain View Cemetery
Porter, David Arthur	1871-1903	Last in Idaho, his wife never remarried and is buried in Cypress Lawn Cemetery, Colma, California, Garden, Section H, lot 326	Photo	CA	Palo Alto	Alta Mesa Memorial Park
Green, Willis Abraham	1880-1963	Died in Placer County, California		CA	Placer County	
Armstrong, John Franklin	1852-1928	Buried in Placerville Union Cemetery, Placerville, California, Section 9, Row 12, Plot F.	Photo	CA	Placerville	Placerville Union Cemetery

Surveyor	Age	Location	Tombstone	St.	City	Cemetery
Putnam, Charles Frederick Jr.	1848-1908	Died in Oakland, California, but lived in Redlands, California. His wife is buried in Hillside Memorial Park, Redlands, Block G. In plot number 1085 is a Charles Putnam that is probably this Charles, but is mislabeled.	Photo	CA	Redlands	Hillside Memorial Park
Thorn, William Henry "Bill"	1863-1963	Died in San Bernardino County, CA, interred at Hillside Memorial Park Mausoleum, Redlands, California	Photo Gps of Crypt by Jerry Olson from Billion Graves: 34°01'30.9 117°10'42.5" ± 20 ft.	CA	Redlands	Hillside Memorial Park
Mather, James Henry	1853-1916	Died in Riverside, California		CA	Riverside	
Fulmor, Alexander Chope	1868-1965	Buried Olivewood Cemetery, Riverside, California	Photo	CA	Riverside	Olivewood Cemetery
Oliver, Emery	1863-1954	Died in Sacramento, California	photo	CA	Sacramento	

Surveyor	Age	Location	Tombstone	St.	City	Cemetery
Simmons, Alfred H.	1830-1902	Buried in Sacramento City Cemetery, Sacramento, California	photo	CA	Sacramento	Sacramento City Cemetery
Henderson, James Joseph "Joseph"	1843-1919	Died in San Diego, California, cremated in Greenwood Cemetery, San Diego, California		CA	San Diego	Greenwood Cemetery
Haft, Ebenezer E.	1832-1904	Died in the County Hospital, San Francisco		CA	San Francisco	
Hammond, Albert Ernest	1855-1925	Died in San Francisco		CA	San Francisco	
Huelat, Jabez H.	1827-1897	Died in San Francisco, CA.		CA	San Francisco	
McKay, Alexander	1837-1912	Died in San Francisco in the Home for the Aged and Infirm		CA	San Francisco	
Handley, Charles James "C. J."	1843-1912	Died in San Francisco, buried in Woodlawn Cemetery, San Francisco, California		CA	San Francisco	Woodlawn Cemetery

Surveyor	Age	Location	Tombstone	St.	City	Cemetery
Jory, Henry James	1870-1966	Died in San Gabriel, California, buried in San Gabriel Cemetery, San Gabriel, California	Photo Gps of gravesite by Jerry Olson from Billion Graves: 34°06'50.8" 118°06'33.7" ± 15 ft.	CA	San Gabriel	San Gabriel Cemetery
Hobson, Franklin Edward	1870-1957	Died in San Joaquin, California		CA	San Joaquin	
Payne, Dolphus Skinner	1831-1894	Buried in Oak Hill Memorial Park, San Jose, California	Photo	CA	San Jose	Oak Hill Memorial Park
Webber, William T. "Will"	1849-1916	Died in Long Beach, California. Buried in Santa Ana Cemetery, Santa Ana, California, Sec. O	photo	CA	Santa Ana	Santa Ana Cemetery
Skinner, Alonzo Albert	1814-1877	Buried in Santa Barbara Cemetery, Santa Barbara, California, Montecito, Lot 065, Quadrant NW 1/4	Photo of gravesite No Marker GPS of gravesite by Jerry Olson from Google Earth: 34°25'15.6" 119°39'13.9" ± 70 ft.	CA	Santa Barbara	Santa Barbara Cemetery

Surveyor	Age	Location	Tombstone	St.	City	Cemetery
McCall, Jesse Applegate "Red"	1871-1934	Died in Santa Rosa, California		CA	Santa Rosa	
Henry, Eugene Bob	1873-1962	Died in Stanislaus County, California, his first wife died in Los Angeles in 1961.		CA	Stanislaus County	
Whipple, Williams R.	1846-1930	Died in Stockton, California in 1930, and his wife is buried in Mount Shasta Cemetery, Mount Shasta, California		CA	Stockton	
Wilbur, William Henry	1857-1931	Died in Tulare, California, buried in Tulare Cemetery, Tulare, California	Photo	CA	Tulare	Tulare Cemetery

Surveyor	Age	Location	Tombstone	St.	City	Cemetery
Marye, William Bolivar	1857-1931	He died in Ukiah, California, and both of his daughters were buried in Sierra Madre Pioneer Cemetery, Sierra Madre, CA His wife is buried in Lone Fir Cemetery in Portland, OR, with the same tombstone as her parents, Mr. and Mrs. Tillman De Clerk, Grave 3N, Lot 2, Section 21.	Photo of mass grave monument at Ukiah Cemetery. Photo of wife's and daughters' tombstones. GPS of wife Mary Ella's Tombstone by Jerry Olson: 45°31'05.1" 122°38'31.2" ±31 ft.	CA	Ukiah	Ukiah Cemetery
Sperry, Edwin Anson	1857-1935	Cremated and ashes scattered in China.	No Marker, ashes scattered	China		
Vickers, Leonard B.	1831-	last in Colorado in 1896.		CO		
Bussey, Plumer F.	1849-1921	Buried in Green Mountain Cemetery, Boulder, Colorado. Plot D 336, with his wife, Carrie	Photo	CO	Boulder	Green Mountain Cemetery
Lewis, Edmond F.	1832-1904	Buried in the Cemetery at the Union Printers Home in Colorado	No Marker	CO	Defiance	Evergreen Cemetery

Surveyor	Age	Location	Tombstone	St.	City	Cemetery
Barrows, Herbert	1859-1939+	Last in Denver		CO	Denver	
Byers, William Newton	1831-1903	Buried in Fairmont Cemetery, Denver, CO	Photo Gps of gravestone by Jerry Olson from Billion Graves: 39°42'26.7" 104°53'59.2" ± 20 ft.	CO	Denver	Fairmont Cemetery
Adams, Wilbur Edward	1877-1910	Fairmount Cemetery, Denver, Colorado, block 23, shares a monument with his mother and stepfather.	Photo	CO	Denver	Fairmount Cemetery
Taft, Walter Dewitt	1832-1917	Buried in Grandview Cemetery, Fort Collins, Colorado	photo Gps of tombstone by Jerry Olson from Billion Graves. 40°35'19.0" 105°06'45.9" ± 20 ft.	CO	Fort Collins	Grandview Cemetery

Surveyor	Age	Location	Tombstone	St.	City	Cemetery
Merryman, Herbert Eugene "Bertie"	1869-1947	Died in Montrose, Colorado. Buried in Grand View Cemetery, Montrose, Colorado. Plot sec 76	Photo Gps of tombstone by Jerry Olson from Billion Graves: 38°27'06.2" 107°52'46.5" ± 10 ft.	CO	Montrose	Grand View Cemetery
	1875-1928	Died in Plumas, California. Jessie died in Golden, Colorado, and both Arthur and Jesse are buried in Crown Hill Cemetery, Wheat Ridge, Colorado.	photo	CO	Wheat Ridge	Crown Hill Cemetery
Cooke, Henry Wayland	1848-1893	died in Baker City, Oregon, Buried in Grove Street Cemetery, Putnam Connecticut	Photo	CT	Putnam	Grove Street Cemetery
Hawthorne, Thomas	1883-1957	Last in Washington, D. C. just before retirement		D C	Washington	
Mensch, Fred Taylor	1872-1932	Fred died in Washington D. C. in 1932, His wife Clara died in Portland in 1943.		D C	Washington	

Surveyor	Age	Location	Tombstone	St.	City	Cemetery
Douglass, William Boone	1864-1947	Buried in Oak Hill Cemetery, Washington, D. C.	Photo Gps of gravestone of William Boone Douglass: 38°54'49.1" 77°03'24.4" ± 30 ft.	D C	Washington	Oak Hill Cemetery
Gilfry, Henry Harrold	1843-1925	Died in Washington, D. C., buried in Rock Creek Cemetery, Washington D. C., Section L, Lot 15	Gps of gravesite by Jerry Olson from Google Earth: 38°56'51.9" 77°00'44.1" ± 20 ft."	D C	Washington	Rock Creek Cemetery
Atkisson, Horace L. B.	1867-1938	Buried in Washington Memorial Park, Washington, D. C., Daisy is buried in Fairfax City Cemetery, Fairfax, Virginia		D C	Washington	Washington Memorial Park

Surveyor	Age	Location	Tombstone	St.	City	Cemetery
Gardner, Charles Kitchel (Col.)	1787-1869	Congressional Cemetery, Washington D. C. Range 55, Site 190	Photo Gps of tombstone by Jerry Olson from Google Earth: 38°52'51.6" 76°58'43.4" ± 20 ft.	DC	Washington	Congressional Cemetery
Gardner, George Clinton "Clint"	1831-1904	Died in Richmond Hill, N. Y., buried in Congressional Cemetery, Washington, D. C. Range 63, Site 276	Photo Gps of tombstone by Jerry Olson from Google Earth: 38°52'48.3" 76°58'47.7" ± 20 ft.	DC	Washington	Congressional Cemetery
Thompson, William Potter	1822-1907	Died in Orange, Virginia, buried in Congressional Cemetery, Washington, D. C., Range 58, Site 210.	Photo Gps of gravestone by Jerry Olson from Google Earth: 38°52'51.1" 76°58'43.8" ± 20 ft.	DC	Washington	Congressional Cemetery

Surveyor	Age	Location	Tombstone	St.	City	Cemetery
Major, Daniel George	1832-1889	Buried in Holy Rood Cemetery in Washington, D. C., Section 12	No Marker Gps of Tombstone of his sisters, likely vicinity of the unmarked gravesite of Daniel George Major: 38°55'02.2" 77°04'15.2" ± 20 ft.	DC	Washington	Holy Rood Cemetery
Major, John J.	1842-1889	Died in New York, Buried in Holy Rood Cemetery, Washington, D. C.	No Marker Gps of Tombstone of his sisters, likely vicinity of the unmarked gravesite of John J. Major: 38°55'02.2" 77°04'15.2" ± 20 ft.	DC	Washington	Holy Rood Cemetery

Surveyor	Age	Location	Tombstone	St.	City	Cemetery
Johnson, Walter W.	1836-1879	Died in Virginia from a fall in a mine, but was living in Concord, New Hampshire. His wife Charlotte is buried in Blossom Hill Cemetery, Concord, New Hampshire, and Walter is buried with his parents and sister in Oak Hill Cemetery, Washington, D. C.	Photo	DC	Washington	Oak Hill Cemetery
Trutch, John	1828-1907	Died and buried in England. Last at Willett House, near Elworthy, Somerset, England in 1907. Buried at St. Leonard's Churchyard, Clawson, Devon, England with his wife Zoe.		England	Clawton	St. Leonard's Church

Surveyor	Age	Location	Tombstone	St.	City	Cemetery
Trutch, Joseph William	1826-1904	Buried in England. Last at Willett House, near Elworthy, Somerset, England in 1904. Buried at Lydeard St. Lawrence Churchyard, Somerset, England. He is on his wife's tombstone at Ross Bay Cemetery, Victoria, B. C. also.	Photo GPS of tombstone at Ross Bay by Jerry Olson from Google Earth: 48°24'40" 123°20'21" ± 50 ft. GPS of gravestone at Lydeard St. Lawrence by Jerry Olson from Google Earth: 51°04'54.3" 03°14'46.0" ± 10 ft.	England	Somerset	Lydeard St. Lawrence Churchyard
Dickerson Richmond S.	1843-1915	Buried in Kissimmee, Florida	Photo	FL	Kissimmee	Shingle Creek Cemetery

Surveyor	Age	Location	Tombstone	St.	City	Cemetery
Stoner, Sidney Nicholson	1876-1951	buried in Greenwood Cemetery, St. Petersburg, Florida	Photo Gps of gravestone by Jerry Olson from Billion Graves: 27°45'34.6" 82°36'42.3" ± 20 ft.	FL	St. Petersburg	Greenwood Cemetery
Collier, Henry Latimer	1853-1925	Buried in Oakland Cemetery, Atlanta, Georgia	Photo Gps of family mausoleum by Jerry Olson from Billion Graves: 33°44'51.1" 84°22'24.9"	GA	Atlanta	Oakland Cemetery
McCoy, Marion Poe	1860-1944	Died in Haralson County, Georgia, as did his wife Frances. Buried in Hollywood Cemetery, Tallapoosa, Georgia, with his wife.	Photo GPS of gravestone by Andy Benefield: 33°44'47.8" 85°17'44.2"	GA	Tallapoosa	Hollywood Cemetery
Stanley, Frank Dennis	1854-1929	Buried in Waycross, Georgia	Photo	GA	Waycross	Oakland Cemetery

Surveyor	Age	Location	Tombstone	St.	City	Cemetery
Pearson, Horace Greeley	1858-1910	Died in Baker City, Oregon, buried in Springdale Cemetery, Springdale, Iowa	Photo	IA	Springdale	Springdale Cemetery
Barnes, Edmund S.	1820-1884	Buried in Mountain View Cemetery, Beaver, Idaho	photo Gps of gravestone by Jerry Olson from Billion Graves: 38°16'53.2" 112°37'57.5" ± 15 ft.	ID	Beaver	Mountain View Cemetery
Maxwell, Frank Dillin	1874-1945	Died in Boise, Idaho, buried in Cloverdale Cemetery, Boise, Idaho	Photo Gps of gravestone by Jerry Olson from Billion Graves: 43°37'07.6" 116°19'56.9" ± 20 ft:	ID	Boise	Cloverdale Cemetery

Surveyor	Age	Location	Tombstone	St.	City	Cemetery
Faris, Robert W.	1864-1941	Died in California, buried in Morris Hill Cemetery, Boise , Idaho, Plot B-104-2	Photo Gps of gravestone by Jerry Olson from Google Earth: 46°36'35.5" 115°13'59.7" ± 10 ft.	ID	Boise	Morris Hill Cemetery
Baldwin, Layton Samuel	1837-1906	Died in Boise, Idaho, buried in Morris Hill Cemetery, Boise, Idaho. Plot: Block C, Lot 83, Space 1.	Photo Gps of Gravestone from Google Earth by Jerry Olson: 43°56'36.0" 116°13'54.7" ± 20 ft.	ID	Boise	Morris Hill Cemetery
Ball, George W.	1850-1919	Died in Boise, Idaho, buried in Morris Hill Cemetery, Plot B- 57-2	Gps of grave site from Google Earth: 43°36'37.2"N 116°13'57.3"W ± 10 ft.	ID	Boise	Morris Hill Cemetery

Surveyor	Age	Location	Tombstone	St.	City	Cemetery
Cartee, La Fayette	1823-1898	Buried in Pioneer Cemetery, Boise, ID., Section 1, Block 25, grave 7, with wife Mary	Photo GPS of Tombstone from Google Earth by Jerry Olson: 43°36'40.5" 116°11'20.2" ± 7 ft.	ID	Boise	Pioneer Cemetery
Gibb, William Napier II "Willie"	1882-1959	Buried in West End Cemetery, Buhl, Idaho, Unk 88.	Photo	ID	Buhl	West End Cemetery
Burke, John Thomas "Tom"	1874-1961	Died in Fresno, California, buried in Pleasant View Cemetery, Burley, Idaho	Photo	ID	Burley	Pleasant View Cemetery
Maxon, Hamilton Jordan Goss	1813-1884	Dry Creek Cemetery, Eagle, Ada County, ID		ID	Eagle	Dry Creek Cemetery
Thatcher, Henry Martyn	1826-1900	Died in Hailey, Idaho, his wife is buried in Salem Pioneer Cemetery, Plot 67, but no Henry		ID	Hailey	

Surveyor	Age	Location	Tombstone	St.	City	Cemetery
Leland, Alonzo	1818-1891	Died in Lewiston, Idaho, buried in Normal Hill Cemetery, Lewiston, Idaho, Plot K of P; row 59; lot 009; grave 01	Photo Gps of tombstone by Jerry Olson : 46°24'24.0" 117°01'37.1" ± 5 ft.	ID	Lewiston	Normal Hill
Utter, Darwin Averelle	1860-1935	Died in Mountain Home, Idaho His mother is buried in Mountain Home Cemetery. He was cremated in Portland Mausoleum and Funeral Home in Portland, Oregon		ID	Mountain Home	
Millar, Allan P.	1824-1904	Died in Las Vegas, New Mexico on a vacation, but lived in Chicago, and is buried in Buffalo, New York.	Photo	IL	Buffalo	
Preston, Josiah Walker	1832-1886	died in Chicago, Illinois of a stroke		IL	Chicago	
Cotter, Ethel Annette, Miss	1880-1918	Died in Chicago, Buried in Graceland Cemetery, Chicago, Illinois		IL	Chicago	Graceland Cemetery

Surveyor	Age	Location	Tombstone	St.	City	Cemetery
Simpson, Grover Benjamin	1858-1934	Buried in Oakwoods Cemetery, Chicago, Illinois		IL	Chicago	Oak Woods Cemetery
Hume, Henry C.	1856-1903	Died in Elgin State Hospital for the Insane, in Elgin, Illinois in 1903, The location of the remains of those that died at the Hospital are unknown sincebefore 1933.		IL	Elgin	
Lake, Wells	1816-1884	Died in Evanston, Illinois		IL	Evanston	
Armstrong , Ambrose Newton	1802-1883	Died in Anderson, Benton County, Arkansas, buried in South Henderson Cemetery, Henderson County, Illinois		IL	Henderson County	South Henderson Cemetery
Hyde, George Warren	1823-1891	Oakwood Cemetery in Jolliet, Illinois	Photo	IL	Jolliet	Oakwood Cemetery
Preston, John Bower	1817-1865	Died in Lockport, Illinois		IL	Lockport	
Tallman, Samuel Wells	1817-1902	Buried in Glenwood Cemetery, Shelbyville, Illinois, beside his parents	Photo	IL	Shelbyville	Glenwood Cemetery

Surveyor	Age	Location	Tombstone	St.	City	Cemetery
Martin, Henry Bascom	1833-1913	Cloverdale Cemetery, Cloverdale, Indiana.	Photo	IN	Cloverdale	Cloverdale Cemetery
Douglas, Benjamin Pennybacker	1821-1904	Died in Corydon, Indiana	Photo	IN	Corydon	
Bowman, Elliott Newman	1826-1900	Buried at Prescott Grove Cemetery, Covington, Indiana	Photo	IN	Covington	Prescott Grove Cemetery
Thomson, Origen	1829-1882	Buried in South Park Cemetery, Greenburg, Indiana	Photo	IN	Greenburg	South Park Cemetery
Terwilliger, Lewis Lisha	1833-1893	Buried in Delaware Cemetery, Lansing, Kansas	Photo Gps of tombstone by Jerry Olson from Billion Graves: 39°14'57.0" 94°52'36.2" ± 20 ft.	KS	Lansing	Delaware Cemetery

Surveyor	Age	Location	Tombstone	St.	City	Cemetery
Rankin, John Knox	1837-1913	Died in Lawrence, Kansas, buried in Oak Hill Cemetery, Lawrence, Kansas with his first wife, Laura Finney Rankin and his second wife, Augusta Fischer Rankin. Section 3.	See Jerry Olson	KS	Lawrence	Oak Hill Cemetery
Hathorn, Dennis Collins	1826-1905	Buried in Mount Muncie Cemetery, Lansing, Kansas, Sec 114, Lot 120, Grave 3	photo	KS	Mount Muncie Cemetery	Mount Muncie Cemetery
Bowser, Aaron	1830-1912+	Last in Ness City, Kansas at age 82		KS	Ness City	
Hartwig, Spencer Irwin	1861-1940	Buried in Highland Cemetery, Fort Mitchell, Kentucky, Sec 4, Plot 203, grave 6, no marker, four graves away from his parents	photo of nearby parents tombstone. No Marker	KY	Fort Mitchell	Highland Cemetery
Metcalf, Robert B.	1825-1905	Died in New Mexico, buried in Lexington Cemetery, Lexington, Kentucky with his third wife, Vienna Berry Metcalf	photo	KY	Lexington	Lexington, Kentucky

Surveyor	Age	Location	Tombstone	St.	City	Cemetery
Smyth, Hugh Hanna Jr.	1877-1917	Buried in Mount Hope Cemetery, Boston, Massachusetts, Gilbert Walk, Lot 2053, grave 6	Photo	MA	Boston	Mount Hope Cemetery
Browne, Arthur Benjamin	1866-1922	Died in Cambridge, Massachusetts		MA	Cambridge	
Broughton, Robert H.	1830-1859	Died in Boston, MA, buried in Waterside Cemetery, Marblehead, Massachusetts	Photo	MA	Marblehead	Waterside Cemetery
Collins, Edward	1824-1905	Buried in Milton Cemetery, Milton Massachusetts with his wife, Rachael	Photo	MA	Milton	Milton Cemetery
Robinson, Thaddeus Pulaski	1812-1874	Buried in Newton Cemetery, Newton, Massachusetts, C 677, Frances Robinson "Fanny" Francis (wife) in I-South, G, 12E with second husband	Gps of gravesite by Jerry Olson from Newton Cemetery website: 42°19'54.2"N 71°12'36.4"W ± 10 ft.	MA	Newton	Newton Cemetery

Surveyor	Age	Location	Tombstone	St.	City	Cemetery
Abbott, James Whitin	1846-1915	Buried in Pine Grove Cemetery, Whitinsville, Massachusetts, memorialized on the tombstone of his parents\	Photo	MA	Whitinsville	Pine Grove Cemetery
Dixon, Edward W.	1857-1919	Died in Portland, Oregon, Buried in Bethesda United Methodist Church Cemetery, Preston, Maryland	photo	MD	Preston	Bethesda United Methodist Church Cemetery
Lightfoot, William Joseph	1857-1932	Died in Washington, D. C. Bburied in Cedar Hill Cemetery, Suitland, Maryland, just outside D. C.		MD	Suitland	Cedar Hill Cemetery
Ives, Butler	1830-1871	Elmwood Cemetery, Detroit, MI	Photo	MI	Detroit	Elmwood Cemetery
Ives, William	1817-1874	Died in Gross Isle, Detroit, MI. Buried in Woodmere Cemetery, Detroit, Michigan, with both of his wives. Section G, Lot 279.	Photo	MI	Detroit	Woodmere Cemetery

Surveyor	Age	Location	Tombstone	St.	City	Cemetery
Rumsey, James Llewellyn	1852-1933	Interred in Graceland Memorial Park and Mausoleum, Grand Rapids, Michigan, Lower level, Southeast corridor GPS of corridor in mausoleum: 42°56'52.8" 85°33'42.4" ± 70 ft.	Photo	MI	Grand Rapids	Graceland Memorial Park and Mausoleum
Elder, Robert	1813-1872	Died in Cascade Township, Olmsted County, MN. Buried in Oakwood Cemetery, Rochester, Minnesota	photo	MN	Rochester	Oakwood Cemetery
Carr, Archibald	1836-1913	Died in St. Louis, Missouri, buried in Bellefontaine Cemetery, St. Louis, Missouri.	Photo	MO	St. Louis	Bellefontaine Cemetery
Harrison, John Scott "Scott"	1867-1951	Last in Helena, Montana. Buried with his wife and family in Forestvale Cemetery, Helena, MT, Glenwood Section, Lot 22.	Photo	MT	Helena	Forestvale Cemetery

Surveyor	Age	Location	Tombstone	St.	City	Cemetery
Hovey, Albert Simeon	1850-1936	Buried in Forestvale Cemetery, Helena, Montana	photo	MT	Helena	Forestvale Cemetery
Glavis, Louis Russell	1884-1971	Cremated Duke, Crematory, Durham, North Carolina		N C	Durham	Duke Crematory
Webster, Kimball	1828-1916	Died in Hudson, New Hampshire, buried in Sunnyside Cemetery, Hudson, New Hampshire, Webster plot	Photo Gps of tombstone by Jerry Olson from Google Earth: 42°45'49.2" 71°25'38.7" ± 10 ft.	N H	Hudson	Sunnyside Cemetery
Evans, William T.	1871-1943	Died in Las Cruces, New Mexico		N M	Las Cruces	
Mayhugh, John S.	1834-1902	Died in Nevada, buried in Masonic Cemetery, Elko Nevada	Photo Gps of tombstone by Jerry Olson from Google Earth: 40°50'16.1" 115°45'44.5" ± 20 ft.	NV	Elko	Masonic Cemetery

Surveyor	Age	Location	Tombstone	St.	City	Cemetery
Rinearson, Abraham Lewis	1851-1930	Buried in Jarbidge Cemetery, Jarbidge Nevada, No Marker	No Marker	NV	Jarbidge, Nevada	Jarbidge Cemetery
McCown, Malcolm Sunshine	1876-1941	Died in Winnemucca, Nevada, buried in Winnemucca Cemetery, Winnemucca, Nevada, Sec PUB1, Row 37, space 4		NV	Winnemucca	Winnemucca Cemetery
Newby, Henry Ward	1858-1905	Buried in Winnemucca Cemetery, Winnemucca, Nevada	Photo	NV	Winnemucca	Winnemucca Cemetery
Belden, George Hubertus	1819-1894	Died in Brooklyn, New York City, buried in Greenwood Cemetery, Brooklyn, New York, Section 145, Lot 23284		NY	Brooklyn	Greenwood Cemetery
Seymour, Allan M.	1833-1883	Buried in Hillside Cemetery, Cortlandt Manor, New York. Block 1 Avenue B, Lot 1, near his parents.		NY	Cortlandt Manor	Hillside Cemetery
Sharp, Frank Howland	1868-			NY	Lakewood	

Surveyor	Age	Location	Tombstone	St.	City	Cemetery
Van Cleft, George H.	1829-1874	Died in Middleton, Orange County, New York		NY	Middleton	
Case, James Francis	1868-1929	Died in New York City		NY	New York	
Moulton, Herbert George	1883-1967	Died in New York City		NY	New York	
Hurd, Jared Sparks	1824-1873	Died of a continuing illness in California, probably TB., buried in Royalton Cemetery, Royalton, N. Y., with his parents and sister	photo	NY	Royalton	Royalton Cemetery
Keepers, George Andrew	1853-1915	Buried in Green Lawn Cemetery, Columbus, Ohio	Photo	OH	Columbus	Green Lawn Cemetery
Howard, Osceola Edward Monroe	1845-1933	Died in San Diego, California, buried in Aetna Cemetery, Winameg, Fulton County, Ohio.		OH	Winameg	Aetna Cemetery

Surveyor	Age	Location	Tombstone	St.	City	Cemetery
Hunt, Joseph	1825-1854	Butler Ives arranged for Joseph's burial, probably near Oregon City in 1854. Plaque commemorating the steamer Gazelle explosion tragedy is located at: 45°21'01.3" 122°36'58.3"	Photo of plaque.	OR		
Johnson, William Vitz Janes	1829-1862	Died at Umatilla Indian Reservation, Umatilla, Oregon		OR		
Swope, Florence A.	1876-1930+	Last in Oregon		OR		
Lewis, John Colby C.	1848-1909	Died in Portland, buried in Masonic Cemetery, Gervais, Oregon	Photo	OR	Gervais	Masonic Cemetery
Canfield, Rolla J.	1860-1938			OR	Agness	
Dubois, Nathaniel S.	1826-1910	Buried in the Masonic Cemetery, Albany, OR.	Photo GPS of Tombstone from Billion Graves: 44°37'50" 123°07'20.2" ±30 ft.	OR	Albany	Masonic Cemetery

Surveyor	Age	Location	Tombstone	St.	City	Cemetery
Fisher, Ezra Timothy Taft	1835-1899	Died of erysipelas, a streptococcus infection, after an illness of only three days. Buried in Riverside Cemetery, Albany, OR. Row 8s	Photo	OR	Albany	Riverside Cemetery
Warner, James A.	1834-1920	died in Albany, Oregon, buried in Riverside Cemetery, Albany, Oregon, Plot 9w	Photo	OR	Albany	Riverside Cemetery
Porter, Andrew Lee	1865-1946	Buried in Willamette Memorial Park, Albany, Oregon	Photo	OR	Albany	Willamette Memorial Park
Harrison, Thaddeus R.	1817-1879	Buried in Amity Cemetery, Amity, Oregon	photo	OR	Amity	Amity Cemetery
Applegate, Elisha Lindsay "Lish"	1825-1898	Buried in Ashland Cemetery, Ashland, Oregon	Photo	OR	Ashland	Ashland Cemetery
Chitwood, Johnathan Hampton	1824-1887	Buried in Ashland Cemetery, Ashland, Oregon	Photo	OR	Ashland	Ashland Cemetery

Surveyor	Age	Location	Tombstone	St.	City	Cemetery
McCall, Martin Laurence Alexander "Red"	1840-1895	Died in Ashland, Oregon Buried in Ashland Cemetery, Ashland, Oregon	Gps of gravesite by Jerry Olson from cemetery website: 42°11'37.0" 122°42'18.2" ± 20 ft.	OR	Ashland	Ashland Cemetery
Myer, Benjamin Franklin "Frank"	1821-1896	Buried in Ashland Cemetery, Ashland, Oregon	Photo	OR	Ashland	Ashland Cemetery
Tolman, Emma F.	1866-1924	buried with her husband in Ashland Cemetery, Ashland, Oregon, Section 4, Lot 109E, grave 3	photo GPS of tombstone by Jerry Olson from Billion Graves: 42°11'35.4" 122°42'18.1" ± 15 ft.	OR	Ashland	Ashland Cemetery
Tolman, James Clark	1813-1902	buried at Ashland Cemetery, Ashland, Oregon, Section 4, Lot 09W, grave 1	Photo GPS of Tombstone by Jerry Olson from Billion Graves: 42°11'35.4" 122°42'18.2" ± 15 ft.	OR	Ashland	Ashland Cemetery

Surveyor	Age	Location	Tombstone	St.	City	Cemetery
Tolman, John Crittenden "Crit"	1859-1929	Died in Naples, Italy, buried in Ashland Cemetery, Ashland, Oregon, Sec 4, Lot 109W, gr ?, listed on family monument, may not be buried here, his wife is in grave 5	photo GPS of Tombstone by Jerry Olson from Billion Graves: 42°11'35.4" 122°42'18.2" ± 15 ft.	OR	Ashland	Ashland Cemetery
Watson, Chandler Bruer "C. B."	1848-1934	Buried in Ashland Cemetery, Ashland, Oregon	Photo	OR	Ashland	Ashland Cemetery
Wightman, Willard Humphrey	1852-1889	Died in Ashland in 1889, buried in Hargadine Cemetery, Ashland, Oregon, Lot 29, Grave 8	Photo Gps of gravestone from Billion Graves: 42°17'35.3" 122°43'39.6" ± 20 ft.	OR	Ashland	Hargadine Cemetery
Caudle, Samuel G.	1830-1893	Will probated in Cowlitz County, Washington in 1893.		OR	Astoria	
Corwin, Samuel E.	1832-1886	Last in Astoria, Oregon		OR	Astoria	

Surveyor	Age	Location	Tombstone	St.	City	Cemetery
Nelson, DeWitt Clinton	1851-1945	Buried in Mt. Hope Cemetery, Baker, Oregon, Plot 19. His wife is in the same cemetery, but a different section.		OR	Baker	Mt. Hope Cemetery
Foster, Charles Merrill	1835-1915	Buried Mount Hope Cemetery, Baker City, Oregon, grave 2	Photo	OR	Baker City	Mt. Hope Cemetery
Wilkes, Thomas Scott	1858-1936	Buried in Union Point Cemetery, Banks Oregon	Photo Gps of tombstone by Jerry Olson from Billion Graves: 45°37'10.5" 123°06'15.9" ± 20 ft.	OR	Banks	Union Point Cemetery
Caviness, Wesley Walker	1846-1931	Died in Salem, Oregon, buried in Bethel Cemetery, Bethel, Oregon	Photo	OR	Bethel	Bethel Cemetery
Hoffman, Ira L.	1864-1960	Ira and wife are buried in Ward Memorial Cemetery, Brookings, Oregon, Area 2, Block 5 Section 1. His death date is blank on the gravestone.	Photo by Shyla Strain Gps of gravestone by Shyla Strain: 42°03'59.8" 124°17'02.4" ± 7 ft.	OR	Brookings	Ward Memorial Cemetery

Surveyor	Age	Location	Tombstone	St.	City	Cemetery
Averill, Henry James Crosby	1809-1897	Died in Brownsville, Oregon, buried in Brownsville Pioneer Cemetery.	Photo Gps of tombstone by Ancestry.com: 44°23'42.3" 122°57'31.1"	OR	Brownsville	Brownsville Pioneer Cemetery
Neal, John Henry	1857-1837	Buried in Burns Cemetery, Burns, Oregon	Photo Gps of tombstone by Jerry Olson from Billion Graves: 43°35'00.2" 119°03'58.3" ± 20 ft.	OR	Burns	Burns Cemetery
Crawford, John Davis	1824-1877	Butteville Cemetery, Butteville, Oregon	Photo Gps of gravestone by Jerry Olson from Billion Graves: 45°155'09.9" 122°50'00.2" ± 20 ft.	OR	Butteville	Butteville Cemetery
Caspary, Charles G.	1857-1906	Buried in Canyon City Cemetery, Canyon City, Oregon	Photo	OR	Canyon City	Canyon City Cemetery

Surveyor	Age	Location	Tombstone	St.	City	Cemetery
Briggs, William Francis	1863-1935	Buried in Canyonville Cemetery, Canyonville, Oregon.	Photo Gps of tombstone from Billion Graves: 42°56'12.4" 123°16'53.6"	OR	Canyonville	Canyonville Cemetery
Briggs, William Fernando	1837-1913	Buried in Canyonville Cemetery, Canyonville, OR	Photo	OR	Canyonville	Canyonville Cemetery
Howard, Charles James Sr. "CJ or Charley"	1855-1942	Died in Cottage Grove, buried in Laurel Cemetery, Cave Junction, Oregon, Plot 2SB, 104/38	Photo Gps of tombstone by Jerry Olson from Billion Graves and Google Earth: 42°10'17.6" 123°38'03.3" 25 ft.	OR	Cave Junction	Laurel Cemetery
Johnson, Hezekiah Harris "Ki"	1849-1923	Buried in Clackamas Cemetery, Clackamas, Oregon	Photo GPS of gravestone by Jerry Olson: 45°25'24.5" 122°34'33.2" ± 7'	OR	Clackamas County	Clackamas Cemetery

Surveyor	Age	Location	Tombstone	St.	City	Cemetery
Dobbins, Joseph	1832-1917	Died in Chehalis, Washington, buried with his wife in Stewart Creek Cemetery, Clatskanie, Oregon	Photo Gps of tombstone by Jerry Olson:	OR	Clatskanie	Stewart Creek Cemetery
Hall, John Franklin	1856-1923	Marshfield Pioneer Cemetery, Coos Bay, Oregon, I, 76, 13	Photo Gps of gravesite by Jerry Olson from Google Earth: 43°21'37.2" 124°13'11.5" ± 10 ft.	OR	Coos Bay	Marshfield Pioneer Cemetery
Hall, William	1821-1890	Marshfield Pioneer Cemetery, Coos Bay, Oregon, I, 76, 15	Photo Gps of gravesite by Jerry Olson from Google Earth: 43°21'37.2" 124°13'11.6" ± 10 ft.	OR	Coos Bay	Marshfield Pioneer Cemetery

Surveyor	Age	Location	Tombstone	St.	City	Cemetery
Brigham, Frank Hawley	1850-1936	Died in North Bend, OR, cremated at Portland Funeral Home and Mausoleum in Portland, Oregon. His first wife is buried in Ingleside Cemetery, Adams County, Nebraska. He is buried with his second wife at Sunset Memorial Park, Coos Bay, Oregon	Photo	OR	Coos Bay	Sunset Memorial Park
Cathcart, Simon Bolivar	1842-1932	Cremated in Portland Crematorium and Mausoleum, and Buried in Coos River Pioneer Cemetery, Coos County, Oregon	Photo Gps of tombstone from Google Earth from photos by Rob Durgan: 43°22'33.5" 124°04'48.8"	OR	Coos County	Coos River Pioneer Cemetery
Clinkinbeard, John Jay	1852-1918	buried in Coos River Cemetery, Coos River, Oregon	Photo	OR	Coos River	Coos River Cemetery
Aiken, James "Jim"	1832-1894	Buried in Masonic Cemetery, Coquille, Oregon	Photo	OR	Coquille	Coquille Masonic Cemetery

Surveyor	Age	Location	Tombstone	St.	City	Cemetery
Gould, Albert Nelson "Bert"	1877-1963	buried in Coquille Masonic Cemetery, Coquille, Oregon	Photo	OR	Coquille	Coquille Masonic Cemetery
Collier, Arthur James	1866-1939	Buried in Oak Lawn Memorial Park, Corvallis, Oregon	photo	OR	Corvallis	Oak Lawn Memorial Park
Martin, Nathaniel "Nate"	1828-1908	Buried in Fir Grove Cemetery, Cottage Grove, Oregon	photo	OR	Cottage Grove	Fir Grove Cemetery
Currin, James Knox Polk	1845-1920	Shields Cemetery, Cottage Grove, Oregon	Photo	OR	Cottage Grove	Shields Cemetery
Taylor, Lincoln	1861-1929	Buried in Taylor-Lane Cemetery, Cottage Grove, Oregon, block 7, lot 5	photo	OR	Cottage Grove	Taylor-Lane Cemetery
Taylor, William Harvey "Harvey"	1870-1943	Buried in Taylor-Lane Cemetery, Cottage Grove, Oregon, lot 25 space 10	Photo	OR	Cottage Grove	Taylor-Lane Cemetery
Fitzhugh, John H.	1835-1903	Last in Curry County, Oregon		OR	Curry County	
Soehren, William Lloyd "Lloyd"	1879-1968	Died in Dallas, Polk County, Oregon		OR	Dallas	
Coad, Chester Gilbert	1861-1930	Buried in Dallas Cemetery, Dallas, Oregon	Photo	OR	Dallas	Dallas Cemetery

Surveyor	Age	Location	Tombstone	St.	City	Cemetery
Riggs, James Berry, Jr.	1848-1884	Buried in Salt Creek Cemetery, Dallas, Oregon	Photo	OR	Dallas	Salt Creek Cemetery
Sears, James Manford "Manford"	1854-1929	Died in San Diego, buried in Dallas, Oregon, buried in Salt Creek Cemetery		OR	Dallas	Salt Creek Cemetery
Cross, Caleb Erastus	1851-1928	Buried in Damascas Cemetery, Damascas, Oregon, Plot 83	photo Gps of gravestone by Jerry Olson from Google Earth: 45°24'51.4" 122°27'42.1" ± 50 ft.	OR	Damascas	Damascas Cemetery
Tomkins, Josephus Emil	1839-1928	Burial in Hopewell Cemetery, Dayton, Oregon	Photo Gps of gravestone by Jerry Olson from Billion Graves: 45°06'11.8" 123°06'09.6" ± 15 ft.	OR	Dayton	Hopewell Cemetery
Littrel, John	1825-1898	Died in Douglas County, Oregon		OR	Douglas County	

Surveyor	Age	Location	Tombstone	St.	City	Cemetery
Slusher, Thomas Winfield Scott	1848-1890	Buried in Hendrickson Pioneer Cemetery, Dufur, Oregon	Photo Gps of tombstone by Jerry Olson from Google Earth: 45°26'10.4" 121°10'39.6" ± 15 ft.	OR	Dufur	Hendrickson Pioneer Cemetery
Burnett, Josiah Adolphus	1828-1875	Buried in Phillip Foster Cemetery, Eagle Creek, Oregon	Photo Gps of tombstone by Jerry Olson from Billion Graves. 45°21'26.3" 122°21'03.9" ± 20 ft.	OR	Eagle Creek	Phillip Foster Cemetery
Wherry, John Robert	1862-1940	Died in Elsie, Oregon		OR	Elsie	
Haley, William H.	1828-1871	Probate in Eugene, Oregon, 1871		OR	Eugene	
Klovdahl, Simon	1855-1932	Last in Eugene, Oregon, buried in Eugene		OR	Eugene	
Latshaw, Joseph	1823-1860	Died in Eugene, Oregon, probably buried in Masonic Cemetery		OR	Eugene	

Surveyor	Age	Location	Tombstone	St.	City	Cemetery
Dudley, Frederick	1806-1886	Buried in Pioneer Cemetery, Eugene, Oregon, blk 124, Grave 4	Photo Gps of tombstone by Jerry Olson from Google Earth: 44°02'32.5" 123°04'32.9" ± 20 ft.	OR	Eugene	Eugene Pioneer Cemetery
Henderson, Enoch Pinkney	1818-1893	buried at Eugene Pioneer Cemetery, Eugene, Oregon, Plot 218	Photo Gps of tombstone by Jerry Olson from Google Earth: 44°023'0.3" 123°04'34.2" ± 15 ft.	OR	Eugene	Eugene Pioneer Cemetery
Henderson, Ewing King "King"	1851-1941	buried at Eugene Pioneer Cemetery, Eugene, Oregon, Plot 218	Photo Gps of tombstone by Jerry Olson from Google Earth: 44°02'30.3" 123°04'34.2" ± 15 ft.	OR	Eugene	Eugene Pioneer Cemetery

Surveyor	Age	Location	Tombstone	St.	City	Cemetery
Henderson, James Henry Dickey	1810-1885	Died in Eugene, Oregon. Buried in Eugene Pioneer Cemetery, Eugene, Oregon, Plot 237-5	Gps of tombstone by Jerry Olson from Google Earth: 44°02'30.2" 122°04'33.9" ± 20 ft	OR	Eugene	Eugene Pioneer Cemetery
Jennings, Bell	1811-1900	Buried in Eugene Pioneer Cemetery, Eugene, Oregon	Photo Gps of tombstone by Jerry Olson from Google Earth: 44°02'29.8" 123°04'33.5" ± 20 ft.	OR	Eugene	Eugene Pioneer Cemetery
McClure, Andrew Samuel	1829-1898	Buried in Eugene Pioneer Cemetery, Eugene, Oregon	Photo Gps of gravestone by Jerry Olson from Google Earth: 44°02'30" 123°04'35.5" ± 20 ft.	OR	Eugene	Eugene Pioneer Cemetery

Surveyor	Age	Location	Tombstone	St.	City	Cemetery
Porter, William Miller	1865-1940	Buried in Eugene Pioneer Cemetery, Eugene, Oregon beside his wife	Photo Gps of gravestone by Jerry Olson from Google Earth: 44°02'27.7" 123°04'36.6" ± 15 ft.	OR	Eugene	Eugene Pioneer Cemetery
Powers, Albert Smith	1833-1909	buried at Eugene Pioneer Cemetery, Eugene, Oregon	Photo	OR	Eugene	Eugene Pioneer Cemetery
Waggoner, George Henry	1858-1948	Eugene Pioneer Cemetery, 743-1	photo Gps of gravesite by Jerry Olson from Google Earth: 44°02'26.2" 123°04'38.3" ± 15 ft.	OR	Eugene	Eugene Pioneer Cemetery
Ware, Joel	1832-1902	Buried in the Eugene Pioneer Cemetery, Eugene, Oregon, Sec. C., Plot 337. His wife has a tombstone, but not Joel.	there is No Marker per Find A Grave Gps of gravesite by Jerry Olson from Google Earth: 44°02'27" 123°04'35.4" ± 15 ft.	OR	Eugene	Eugene Pioneer Cemetery

Surveyor	Age	Location	Tombstone	St.	City	Cemetery
Wilkins, F. Mitchell	1818-1904	Eugene Pioneer Cemetery, Eugene, Oregon	photo Gps of gravesite by Jerry Olson from Google Earth 44°02'29.6" 124°04'35.5" ± 20 ft.	OR	Eugene	Eugene Pioneer Cemetery
Collier, Charles Morse	1857-1934	Buried in Masonic Cemetery, Eugene, Oregon	Photo Gps of tombstone from Google Earth by Jerry Olson: 44°01'49.6" 123°04'26.5" ± 30 ft.	OR	Eugene	Masonic Cemetery
Collier, Ethan Alexis	1887-1970	buried in Masonic Cemetery, Eugene, Oregon	Photo Gps of gravestone by Jerry Olson from Billion Graves: 44°01'49.6" 123°04'26.9" ± 30 ft.	OR	Eugene	Masonic Cemetery

Surveyor	Age	Location	Tombstone	St.	City	Cemetery
Collier, Robert Haskell Orville	1864-1921	Buried in Masonic Cemetery, Eugene, Oregon	Photo Gps of gravestone from Billion Graves by Jerry Olson: 44°01'49.4" 123°04'26.4" ± 20 ft.	OR	Eugene	Masonic Cemetery
Gray, Joseph G.	1824-1899	Masonic Cemetery, Eugene, Oregon	Photo	OR	Eugene	Masonic Cemetery
Kincaid, John Sanford	1845-1873	Died in Eugene, Oregon, buried in Masonic Cemetery, Eugene, Oregon	Photo	OR	Eugene	Masonic Cemetery
Myers, Joseph D.	1840-1929	Buried in Masonic Cemetery, Eugene, Oregon	Photo Gps of gravestone by Jerry Olson from Billion Graves: 4°01'49.8 " 123°04'27.1" ± 20 ft.	OR	Eugene	Masonic Cemetery
Noland, James Elias	1861-1940	Buried in Masonic Cemetery, Eugene, Oregon	Photo	OR	Eugene	Masonic Cemetery
Owen, Jason "Jase"	1828-1886	Buried in Masonic Cemetery, Eugene, Oregon	Photo	OR	Eugene	Masonic Cemetery

Surveyor	Age	Location	Tombstone	St.	City	Cemetery
Parsons, William Walter	1840-1873	Buried in Masonic Cemetery, Eugene, Oregon, Plot 190 with other members of the Parsons family	Photo	OR	Eugene	Masonic Cemetery
Patterson, Andrew Wilson	1814-1904	Masonic Cemetery, Eugene, OR.	Photo Gps of gravestone by Jerry Olson from Billion Graves: 44°015'1.7" 123°04'24.9" ± 20 ft.	OR	Eugene	Masonic Cemetery
Smith, William	1826-1899	Buried in Masonic Cemetery, Eugene, Oregon	Photo Gps of gravestone from Billion Graves: 44°01'51.1" 123°04'26.6" ± 20 ft.	OR	Eugene	Masonic Cemetery

Surveyor	Age	Location	Tombstone	St.	City	Cemetery
Underwood, James Benson "Benson"	1838-1882	Buried in Masonic Cemetery, Eugene, Oregon, Plot 216	Photo of gravesite. No Marker Gps of gravesite by Jerry Olson from Google Earth: 44°01'51.3" 123°04'27.2" ± 30 ft.	OR	Eugene	Masonic Cemetery
Walker, William Robert "Billy"	1844-1911	buried in Masonic Cemetery, Eugene, Oregon		OR	Eugene	Masonic Cemetery
Perkins, Joseph	1806-1894	Oak Hill Cemetery, Eugene, Oregon		OR	Eugene	Oak Hill Cemetery
Wooley, Cary Allen	1836-1915	Buried in Oak Hill Cemetery, Eugene, Oregon	Photo Gps of gravestone by Jerry Olson from Billion Graves: 44°03'52.7" 123°13'49.1" ± 20 ft.	OR	Eugene	Oak Hill Cemetery

Surveyor	Age	Location	Tombstone	St.	City	Cemetery
Wilkins, Jasper W. "Jap"	1850-1907	Buried in Rest-Haven Memorial Park, Eugene, Oregon per Find a Grave with his wife some 57 years later. His obituary notes Coburg Cemetery in 1907. Rest Haven was not open until 1929.	Photo	OR	Eugene	Rest-Haven Memorial Park
Moody, Albert J.	1835-1883	Died near Florence		OR	Florence	
Buttolph, Albert Russell	1828-1902	Last in Florence, Oregon, buried in Pacific Sunset Memorial Park, Florence, Oregon	Gps of tombstone of his wife Sara A. Buttolph, in Pacific Sunset Memorial Park Cemetery, Florence, Oregon by Jerry Olson from Billion Graves: 43°58'40.9" 124°04'40.7"	OR	Florence	Pacific Sunset Cemetery
McCornack, Walter Ross	1845-1903	Died in Florence, Oregon, buried in Pacific Sunset Cemetery, Florence, Oregon		OR	Florence	Pacific Sunset Cemetery

Surveyor	Age	Location	Tombstone	St.	City	Cemetery
Dustin, Charles Earl	1865-1939	Buried in Forest View Cemetery, Masonic Section, Forest Grove, Oregon	Photo	OR	Forest Grove	Forest View Cemetery
Walker, Levi Chamberlain	1850-1909	Died in Forest Grove, Oregon, buried in Forest View Cemetery, Forest Grove Oregon, Lot 295, grave 7	Photo Gps of tombstone by Jerry Olson from Google Earth: 45°31'14.3" 123°07'41.4" ± 20 ft.	OR	Forest Grove	Forest View Cemetery
Wright, William P.	1835-1926	His wife is buried in the Old Masonic Cemetery, Elko, Nevada. William is buried in Forest View Cemetery, Forest Grove, Oregon	Photo	OR	Forest Grove	Forest View Cemetery
Hendricks, Hamilton Hamlin	1861-1944	Died in The Dalles, Oregon and is buried in Fossil Oregon	Photo	OR	Fossil	Fossil IOOF Cemetery
Fletcher, John Thomas "J. T."	1840-1925	Buried in Gales Creek Cemetery, Gales Creek, Oregon	Photo	OR	Gales Creek	Gales Creek Cemetery
Hargraves, Edward A.				OR	Gardiner	
Smith, Lewis D.	1846-			OR	Gervais	

Surveyor	Age	Location	Tombstone	St.	City	Cemetery
Snowden, Samuel D.	1811-1882	Buried in Masonic Cemetery, Gervais, Oregon	Photo Gps of tombstone by Jerry Olson: 46°05'01.0" 122°53'12.0" ± 10 ft.	OR	Gervais	Masonic Cemetery
Knisely, George W.	1835-	Last in Grant County, Oregon from 1866-1900		OR	Grant County	
Saunders, William N.	1829-1901	Last in Grants Pass, Oregon		OR	Grants Pass	
Saunders, William N.	1829-1901	Last in Grants Pass, Oregon		OR	Grants Pass	
Perkins, Henry Clay "Clay"	1844-1918	Buried in Granite Hill Cemetery, Grants Pass, Oregon	Photo	OR	Grants Pass	Granite Hill Cemetery
Hurlburt, John Quincy Adams	1833-1908	Buried in Gresham Pioneer Cemetery	Photo Gps of tombstone by Jerry Olson: 45°29'47.45" 122°26'02.1" ± 15 ft.	OR	Gresham	Gresham Pioneer Cemetery
Blakeslee, Williard Bates	1855-1915	Buried in Pine Haven Cemetery, Halfway, Oregon	Photo	OR	Halfway	Pine Haven Cemetery

Surveyor	Age	Location	Tombstone	St.	City	Cemetery
White, Luther	1815-1913	Buried in White Cemetery, Harrisburg, Oregon	Photo	OR	Harrisburg	White Cemetery
Vaughan, Benjamin Franklin	1853-1903	Died in the Heppner flood, Buried in Masonic Cemetery, Heppner, Oregon	Photo	OR	Heppner	Masonic Cemetery
Hurlburt, Horace George	1847-1917	Buried in Hermiston Cemetery, Hermiston, Oregon, Plot: B-97- 16, his wife is buried in Arlington Masonic Cemetery, Arlington, Oregon.	Photo	OR	Hermiston	Hermiston Cemetery
Morrill, Alfred Alonzo	1850-1927	Buried in Hillsboro Pioneer Cemetery, Hillsboro, Oregon	Photo Gps of gravestone by Jerry Olson from Google Earth: 45°31'12.9" 123°00'19.3" ± 20 ft.	OR	Hillsboro	Hillsboro Pioneer Cemetery

Surveyor	Age	Location	Tombstone	St.	City	Cemetery
Wilkes, Lincoln Ellsworth	1865-1944	Buried in Hillsboro Pioneer Cemetery, Hillsboro, Oregon	Photo GPS of tombstone from Billion Graves by Jerry Olson: 45°31'15" 123°00'20.5" ± 10 ft.	OR	Hillsboro	Hillsboro Pioneer Cemetery
Smith, William Edmund	1817-1902	Buried in Old Scotch Church Cemetery, Hillsboro, Oregon	Photo	OR	Hillsboro	Old Scotch Church Cemetery
Clark, Newton	1838-1918	Idlewild Cemetery in Hood River, OR., Block 35, Lot 10, grave 2.	Photo GPS of gravestone by Jerry Olson: 45°41'32.3" 121°31'29.6" ±7 ft.	OR	Hood River	Idlewilde Cemetery
Renoe, George W.	1840-1923	Buried in Idlewilde Cemetery, Hood River, Oregon, Block 5, Lot 30., Grave 3	photo	OR	Hood River	Idlewilde Cemetery
Todd, Andrew	1845-1908	Died near Hubbard, Oregon from an accident, Buried in Hubbard Cemetery, Hubbard, Oregon	Photo	OR	Hubbard	Hubbard Cemetery

Surveyor	Age	Location	Tombstone	St.	City	Cemetery
Howard, James Sullivan	1832-1919	Buried in Jacksonville Cemetery, Jacksonville, Oregon	Photo Gps of tombstone by Jerry Olson from Billion Graves and Google Earth: 42°19'02.2" 122°58'20.1" ± 10 ft.	OR	Jacksonville	Jacksonville Cemetery
Langell, Nathaniel "Nat"	1831-1919	Buried in Jacksonville Cemetery, Jacksonville, Oregon	Photo gps of tombstone by Jerry Olson from Billion Graves: 42°19'01.9" 122°58'20.8" ± 20 ft.	OR	Jacksonville	Jacksonville Cemetery
McKenzie, Thomas T.	1831-1889	Died in Jacksonville, Oregon, buried in Jacksonville Cemetery		OR	Jacksonville	Jacksonville Cemetery
Turner, William Mclean	1828-1887	buried in Jacksonville Cemetery, Jacksonville, Oregon, IOOF, Block 339, Plot 2	Photo	OR	Jacksonville	Jacksonville Cemetery

Surveyor	Age	Location	Tombstone	St.	City	Cemetery
Emmitt, Robert Albert	1850-1905	Linkville Cemetery, Klamath Falls, Oregon	Photo Gps of tombstone by Jerry Olson from Google Earth: 42°14'02" 121°46'55" ± 50 ft.	OR	Klamath Falls	Linkville Cemetery
Hamakar, John Wesley "Wesley"	1847-1905	Linkville Pioneer Cemetery, Klamath Falls, Oregon	Photo Gps of tombstone by Jerry Olson from Google Earth: 42°14'04.5" 121°46'56.5" ± 50 ft.	OR	Klamath Falls	Linkville Pioneer Cemetery
Russell, James Allen	1861-1931	Buried at Hillcrest Cemetery, LaGrande, Oregon	Photo	OR	La Grande	Hillcrest Cemetery
Chaplin, Daniel	1822-1887	Buried in Grandview Cemetery, La Grande, Oregon	Photo	OR	LaGrande	Grandview Cemetery
Evans, James H.	1843-	Last in Lakeview in 1885, but was in San Francisco in 1886.		OR	Lakeview	

Surveyor	Age	Location	Tombstone	St.	City	Cemetery
Currey, Provedence Montz, Jr. "Prove"	1845-1839	Buried in IOOF Cemetery, Lakeview, Oregon	Photo	OR	Lakeview	IOOF Cemetery
Vanderpool, Medders	1798-1896	Buried in Rock Hill Cemetery, Lebanon, Oregon	Photo	OR	Lebanon	Rock Hill Cemetery
Keating, Albert M.	1871-	Last in Marshfield, Oregon		OR	Marshfield	
Branson, Charles E. "Colonel"	1864-1906	Died in McMinnville, Oregon, buried in Masonic Cemetery, McMinnville, Oregon	Photo	OR	McMinnville	Masonic Cemetery
Cooper, Jacob Calvin	1845-1937	Buried in Masonic Cemetery McMinnville, Oregon	Photo	OR	McMinnville	Masonic Cemetery
Handley, Charles	1811-1895	Buried in Masonic Cemetery, McMinnville, Oregon	Photo	OR	McMinnville	Masonic Cemetery
Burch, Albert	1867-1943	Eastwood Mausoleum, Eastwood IOOF Cemetery, Medford, Oregon. Old Section, Row 30, Crypt E	Photo	OR	Medford	Eastwood IOOF Cemetery

Surveyor	Age	Location	Tombstone	St.	City	Cemetery
Eaton, Horace Allen	1859-1943	Buried in Eastwood IOOF Cemetery, Medford, Oregon		OR	Medford	Eastwood IOOF Cemetery,
Hungate, Stephen A. D.	1866-1943	Died in Molalla, Clackamas, Oregon, buried in Adams Cemetery, Molalla, Oregon. Space North of Beatty and South of Ratty, West of Surie.	No Marker Gps of gravesite by Jerry Olson: 45°07'25.0" 122°32'41.8" ± 10 ft.	OR	Molalla	Adams Cemetery
Stump, David	1819-1886	Buried in Fircrest Cemetery, Monmouth, Oregon, Stump family plot.	Photo Gps of tombstone from Billion Graves by Jerry Olson: 44°49'20.0" 123°14'05.6" ± 10 ft.	OR	Monmouth	Fircrest Cemetery
Minthorn, Henry John "John"	1846-1922	Buried in Friends Cemetery, Newberg, Oregon, Original, Block 39, Grave 2	Photo	OR	Newberg	Friends Cemetery
Shook, Robinson Smith "Robert"	1828-1884	Buried in Noble Cemetery, Newberg, Oregon	Photo	OR	Newberg	Noble Cemetery
Shook, Robinson Smith "Robert"	1828-1884	Buried in Noble Cemetery, Newberg, Oregon	Photo	OR	Newberg	Noble Cemetery

Surveyor	Age	Location	Tombstone	St.	City	Cemetery
Derrick, Zachariah Madison "Jim"	1870-1943	Died in Toledo, Oregon, Buried in Eureka Cemetery and Mausoleum, Newport, Oregon	Photo Gps of gravestone by Jerry Olson from Billion Graves: 45°00'19.2" 122°47'42.2" ± 10 ft.	OR	Newport	Eureka Cemetery and Mausoleum
Bloomfield , John Talbert	1826-1915	Last in Calapooia, Oregon, Douglas County, buried in Cedar Hill Cemetery, Oakland, Oregon	Photo	OR	Oakland	Cedar Hill Cemetery
Jones, Paul Agnew	1886-1982	Buried in Evergreen Cemetery, Ontario, Oregon	Photo Gps of tombstone by Jerry Olson from Billion Graves: 44°01'04.8" 116°58'32.8" ± 20 ft.	OR	Ontario	Evergreen Cemetery

Surveyor	Age	Location	Tombstone	St.	City	Cemetery
Jones, Paul Agnew	1886-1982	Buried in Evergreen Cemetery, Ontario, Oregon	Photo Gps of tombstone by Jerry Olson from Billion Graves: 44°01'04.8" 116°58'32.8" ± 20 ft.	OR	Ontario	Evergreen Cemetery
Pownall, J. Addison	1820-1860	Died of tuberculosis in Oregon City		OR	Oregon City	
Barin, Louis Theodore	1842-1904	Buried in Mountain View Cemetery, Oregon City, Oregon	Photo	OR	Oregon City	Mountain View Cemetery
Campbell, Frank W.	1855-1889	Drowned at Oregon City loading electric poles on the Willamette River in January. Buried at Mountain View Cemetery, Oregon City, OR. IOOF Section, Block 63.	Photo GPS of gravestone by Jerry Olson: 45°20'35.65" 122°35'13.5" ± 10'	OR	Oregon City	Mountain View Cemetery

Surveyor	Age	Location	Tombstone	St.	City	Cemetery
David, John Benton	1841-1908	His first wife is buried in Redland Pioneer Cemetery, Redland, Oregon. John is buried in the Mountain View Cemetery, Oregon City, Oregon, Masonic Section, Block 21, Lot 3.	No marker Gps of gravesite by Jerry Olson: 45°20'37.2" 122°35'17.1" ± 7 ft.	OR	Oregon City	Mountain View Cemetery
Grace, George W.	1854-1904	Died in Oregon City, Oregon, buried in Mountain View Cemetery, Oregon City, Oregon	Photo Gps of tombstone by Jerry Olson: 45°20'35.8" 122°35'14.0" ± 7 ft.	OR	Oregon City	Mountain View Cemetery
Kinnaird, David W.	1852-1916	Died in Port Angeles, WA, buried in Mountain View Cemetery, Oregon City, OR. Lot 40. grave 3	Photo, no Marker on gravesite in family plot for either David or Rena Gps of gravesite by Jerry Olson: 45°20'35.6" 122°35'16.7" ± 10	OR	Oregon City	Mountain View Cemetery

Surveyor	Age	Location	Tombstone	St.	City	Cemetery
Meldrum, Don Edwin	1884-1947	Buried in Mountain View Cemetery, Oregon City, Oregon	Photo Gps of tombstone by Jerry Olson: 45°20'35.5" 122°35'15.2" ± 20 ft.	OR	Oregon City	Mountain View Cemetery
Meldrum, James Henry "Henry"	1852-1928	Buried in Mountain View Cemetery, Oregon City, Oregon	Photo Gps of tombstone by Jerry Olson: 45°25'35.11" 122°35'21.91" ± 10 ft.	OR	Oregon City	Mountain View Cemetery
Meldrum, John William III "Jack"	1839-1919	Buried in Mountain View Cemetery, Oregon City, Oregon	Photo Gps of gravestone by Jerry Olson: 45°20'35.8" 122°35'13.8" ± 7 ft.	OR	Oregon City	Mountain View Cemetery
Moore Rufus Scudder	1855-1931	Died in Klamath Falls, buried in Mountain View Cemetery, Oregon City, Oregon, next to his wife Clara, Section A, Lot 81, Graves 4 & 5	Photo Gps of tombstone by Jerry Olson: 45°20'34.9" 122°35'24.7" ± 7 ft.	OR	Oregon City	Mountain View Cemetery

Surveyor	Age	Location	Tombstone	St.	City	Cemetery
Rands, Ernest Paul	1868-1940	Died in Clackamas County, OR., buried in Mountain View Cemetery, Oregon City, OR. First Addition, Lot 37-3	Photo GPS of gravestone by Jerry Olson: 45°20'34.93" 122°35'13.12" ± 7'	OR	Oregon City	Mountain View Cemetery
Rands, Harold Alva "Hal"	1871-1952	Buried in Mountain View Cemetery, Oregon City, OR. First Addition, Section E, Lot 9, 18, D	Photo GPS of tombstone by Jerry Olson: 45°20'31.5" 122°35'24.6" ±12'	OR	Oregon City	Mountain View Cemetery
Walden, Nicolas O. "Nick"	1834-1897	Buried in Mountain View Cemetery, Oregon City, Oregon	Photo Gps of gravestone by Jerry Olson: 45°20'35.8" 122°35'13.2" ± 7 ft.	OR	Oregon City	Mountain View Cemetery
White, William Lewis	1818-1897	Mountain View Cemetery, Oregon City, Oregon, Old Cemetery, Block 200	Photo GPS of tombstone by Jerry Olson from Google Earth: 45°20'36.1" 122°35'18.3" ± 7 ft.	OR	Oregon City	Mountain View Cemetery

Surveyor	Age	Location	Tombstone	St.	City	Cemetery
Morris, William T.	-1878	Died in bed in Pendleton		OR	Pendleton	
Arnold, John Calvin	1842-1896	Died in Portland, buried in Olney Cemetery, Pendleton, Oregon, Section 12, Lot 50, grave 5	Photo Gps of tombstone by Jerry Olson from Google Earth: 45°39'31.4" 118°48'10.2" ± 20 ft	OR	Pendleton	Olney Cemetery
Burtch, Laurence W.	1849-1929	Buried in Mountain View Cemetery, Walla Walla, Washington. MA-8-7-4	photo	OR	Pendleton	Olney Cemetery
Zahner, Peter	1835-1891	Last in Pendleton, Oregon, buried in Olney Cemetery, Pendleton, Oregon	Photo gps of tombstone by Jerry Olson from Google Earth: 45°39'31.4" 118°48'10.2" ± 30 ft.	OR	Pendleton	Olney Cemetery

Surveyor	Age	Location	Tombstone	St.	City	Cemetery
Kimbrell, John W.	1843-1929	Olney Cemetery, Pendleton, Oregon, Block 3, Lot 42, grave 10	Photo Gps of tombstone by Jerry Olson from Google Earth. 45°39'31.5" 118°48'10.2" ± 20 ft.	OR	Pendleton,	Olney Cemetery
Clingman, Cyrus	1823-1899	Buried in Pine Grove Cemetery, Peoria, Oregon	Photo Gps of gravestone by Jerry Olson from Billion Graves: 44°24'12.3" 123°12'43.7" ± 10 ft.	OR	Peoria	Pine Grove Cemetery
Worth, Edward Geary	1863-1948	Buried in Pine Grove Cemetery, Peoria, Oregon	Photo Gps of gravestone from Billion Graves by Jerry Olson: 44°02'11.3" 123°12'46.7" ± 10 ft.	OR	Peoria	Pine Grove Cemetery

Surveyor	Age	Location	Tombstone	St.	City	Cemetery
Mercer, George	1829-1914	buried with his wife in Mount Union Cemetery, Philomath , Oregon, SW Row 1, 165-3		OR	Philomath	Mount Union Cemetery
Gale, William	1803-1881	Buried in Phoenix Pioneer Cemetery, Phoenix, Oregon		OR	Phoenix	Phoenix Cemetery
Hutchinson, Thomas Hanna	1824-1860	Buried in Butler Davidson Cemetery, Monmouth, Oregon, an unmaintained and overgrown cemetery in the woods.		OR	Polk	Butler Davidson Cemetery
Maloney, Hundley Sevier	1849-1927	Buried in Harmony Cemetery, Polk County, Oregon	Photo	Or	Polk County	Harmony Cemetery
Fitzhugh, George	1844-1919	Died in Port Orford, Oregon		OR	Port Orford	
Colebrook, Frederick William	1816-1889	Last in Ophir, buried in Port Orford Cemetery, Port Orford, Oregon	Photo	OR	Port Orford	Port Orford Cemetery

Surveyor	Age	Location	Tombstone	St.	City	Cemetery
Tichenor, William Clinton	1813-1887	Buried in Tichenor Cemetery, Port Orford, Oregon, marked by a gravestone, hand lettered in concrete.	Photo Gps of gravestone by Jerry Olson from Google Earth: 42°44'41.7" 124°30'13.9" ± 20 ft.	OR	Port Orford	Tichenor Cemetery
Beezley, Benjamin Franklin	1875-1951	Died in Portland		OR	Portland	
Cathcart, William W.	1852-1924	Last in Portland, Oregon. His wife is buried in Acacia Memorial Park in Modesto, and his parents are in Brainard Cemetery in Portland		OR	Portland	
Costello, John	1835-1903	Died in Portland, Oregon		OR	Portland	
Cradlebaugh, George W.	1845-1875	Died in Portland		OR	Portland	
Daly, John D.	1837-1907	Died in Portland of a skull fracture, possibly murdered. He was cremated.		OR	Portland	

Surveyor	Age	Location	Tombstone	St.	City	Cemetery
Murphy, Daniel H.	1833-1913	Died in Portland		OR	Portland	
Smith, William P.	1870-1924	Died in Portland		OR	Portland	
White, William Francis	1851-1935	Died in Portland, Oregon		OR	Portland	
Ferguson, Harry J.	1833-1894	Buried in Brainard Cemetery, Montevilla, Portland, Oregon, lot 73, grave 6	Photo Gps of tombstone by Jerry Olson from Google Earth: 45°31'33.7" 122°34'18.7" ± 30 ft.	OR	Portland	Brainard Cemetery
Pershin, George S.	1833-1910	Died in Portland, interred at Finley-Sunset Hills Memorial Park, Portland, Oregon		OR	Portland	Finley-Sunset Hills Memorial Park, Portland, Oregon
Baumhoer, Herman	1842-1911	Died in Portland, buried in Grand Army of the Republic Cemetery with his wife, Annie.	Photo	OR	Portland	Grand Army of the Republic Cemetery

Surveyor	Age	Location	Tombstone	St.	City	Cemetery
Fletcher, Ormond	1859-1898	Died in Hawaii, buried in Greenwood Hills Cemetery, Portland, Oregon. Sec. 4, Plot 156. His wife is buried in River View Cemetery, Portland.	Photo	OR	Portland	Greenwood Hills Cemetery
Gaston, Wilson Lippincott	1831-1908	Greenwood Hills Cemetery, Portland, OR.	Photo Gps position by Jerry Olson: 45°27'33.7" 122°40'50.4" ± 9 ft.	OR	Portland	Greenwood Hills Cemetery
Kendall, Edward Prentice	1865-1950	Buried in Greenwood Hills Cemetery, Portland, Oregon, beside his sister, Section 10, lot 77, grave 6	Photo Gps of gravestone by Jerry Olson from Billion Graves: 45°27'37.3" 122°40'44.6" ± 10 ft.	OR	Portland	Greenwood Hills Cemetery
Simpson, William Milton "Will"	1856-1927	Died in Portland, buried in Greenwood Hills Cemetery with his wife in unmarked graves. Sec1, W 1/2 Lot 141, Grave 2	photo of gravesite. No Marker	OR	Portland	Greenwood Hills Cemetery

Surveyor	Age	Location	Tombstone	St.	City	Cemetery
Waln, Robert Hutchison	1873-1950	last in Portland, Oregon, buried in Greenwood Hills Cemetery, Portland, Oregon, Section 10, lot 97, grave 2		OR	Portland	Greenwood Hills Cemetery
Whitfield, Nathan Bryan	1835-1914	Buried in Greenwood Hills Cemetery, Portland, Oregon	Photo	OR	Portland	Greenwood Hills Cemetery
Buchanan, Manius	1835-1914	Died in Bend, Oregon, buried at Lincoln Memorial Park, Portland, Oregon	Photo	OR	Portland	Lincoln Memorial Park
Gossett, Chancey Harrison	1868-1941	See Jerry Olson, from obituary	Lincoln Memorial Park, Portland, Oregon	OR	Portland	Lincoln Memorial Park
Gradon, William Richard "Willie"	1860-1929	Buried in Lincoln Memorial Park, Portland, Oregon, Hillside Section, Lot 56		OR	Portland	Lincoln Memorial Park
Hillman, Jane A. Thompson "Jenny"	1851-1895	Buried in Lincoln Memorial Park, Portland, Oregon	Photo	OR	Portland	Lincoln Memorial Park
Oliver, Charles E.	1857-1944	Buried in Lincoln Memorial Park, Portland, Oregon, Vista Section, Lot 371, grave 1	photo	OR	Portland	Lincoln Memorial Park

Surveyor	Age	Location	Tombstone	St.	City	Cemetery
Pickler, Lemon Albert	1852-1921	Buried in Lincoln Memorial Park, Portland, Oregon. Ella Pickler is buried in an unmarked grave in Rose City Cemetery, Portland, Oregon. (marker for Lemon installed 2014 by family)	Photo	OR	Portland	Lincoln Memorial Park
Sherwood Daniel Andrew "Andrew"	1848-1933	Buried in Lincoln Memorial Park, Portland, Oregon	Photo	OR	Portland	Lincoln Memorial Park
Worden, Charles Elmer	1849-1923	Buried with his first wife at Lincoln Memorial Park, Portland, Oregon	Photo	OR	Portland	Lincoln Memorial Park
Bell, William Hawley	1863-1934	buried in Lincoln Memorial Park Cemetery, Portland, Oregon	Photo No Marker	OR	Portland	Lincoln Memorial Park
ONeel, Albert C.	1865-1943	Died in Portland, OR. Buried in Lincoln Memorial Park Cemetery on Mount Scott with his wife Olive, Vista, 123, No. 1	Photo GPS of gravestone by Jerry Olson: 45°27'41.6" 122°33'11.1" 21± ft.	OR	Portland	Lincoln Memorial Park Cemetery

Surveyor	Age	Location	Tombstone	St.	City	Cemetery
Stout, Ray Lewis	1885-1984	Died in Portland, OR, buried in Lincoln Memorial Park, Portland, OR, Hilltop, 117, No. 1	Photo GPS of gravestone by Jerry Olson: 45°27'29.3" 122°33'05.2" 7± ft.	OR	Portland	Lincoln Memorial Park Cemetery
Brand, Edgar E.	1842-1886	Killed in RR accident, buried in Lone Fir Cemetery, Portland, Oregon. Block 13, Lot 50, Space 3N.	Photo Gps of gravestone by Jerry Olson: 45°31'02.2" 122°38'34.9" ± 30 ft.	OR	Portland	Lone Fir Cemetery
Campbell, John	1818-1904	buried in Lone Fir Cemetery, Portland, Oregon, Sec 23, Lot 34, Grave 1N	Photo	OR	Portland	Lone Fir Cemetery
Campbell, William Brackett	1815-1879	Buried in Lone Fir Cemetery, Portland, Oregon, Section 11, Lot 48, Grave 1N, next to his wife and daughter Ella.	Photo GPS Position of tombstone by Jerry Olson: 45°31'03.4" 122°38'39.7" ± 11 '	OR	Portland	Lone Fir Cemetery

Surveyor	Age	Location	Tombstone	St.	City	Cemetery
Chapman, Thomas "Tom"	1836-1904	Buried in Lone Fir Cemetery, Portland, OR, Sec 7M, Lot 7, Grave 1N, next to his mother and father, but with no marker.	No Marker, but he is the third grave North of the gravestone of James C. Chapman. GPS of gravesite by Jerry Olson: 45°31'08.7" 122°38'33.3" ± 31 ft.	OR	Portland	Lone Fir Cemetery
Chapman, William Williams	1808-1892	Lone Fir Cemetery, Portland, OR., Grave 1S, Lot 7, Section 7M	Photo GPS of gravestone by Jerry Olson: 45°31'08.6"N 122°38'33.3"W ± 31 ft. GPS of Chapman Square in downtown Portland from Google Earth: 45°30'55.4" 122°40'39.6"	OR	Portland	Lone Fir Cemetery

Surveyor	Age	Location	Tombstone	St.	City	Cemetery
Fenton, Jefferson Davis	1861-1921	Died in the Willamette River by drowning, maybe suicide, since he had been in a sanitarium and suffered from depression. Buried in Lone Fir Cemetery, Portland, Oregon. Section 7, Lot 6, Grave 3N	Photo	OR	Portland	Lone Fir Cemetery
Henderson, George	1846-1913	Buried in Lone Fir Cemetery, Portland, Oregon Block 21 Space 3N, between 32/49		OR	Portland	Lone Fir Cemetery
Simpson, Benjamin Franklin	1818-1910	Buried in Lone Fir Cemetery, Portland, Oregon, Block 13, Lot 21, Space 1S	Photo Gps of gravestone by Jerry Olson: 45°31'02.3" 122°38'34.6" ± 10 ft.	OR	Portland	Lone Fir Cemetery
Simpson, Samuel Leonidas "Sam"	1846-1899	Died in Portland, buried in Lone Fir Cemetery, Portland, Oregon 4 graves North of his father, Benjamin Simpson	Photo Gps of tombstone by Jerry Olson: 45°31'02.4" 122°38'34.6" ± 10 ft.	OR	Portland	Lone Fir Cemetery

Surveyor	Age	Location	Tombstone	St.	City	Cemetery
Wilcox, Ralph, Jr.	1816-1877	Buried in Lone Fir Cemetery, Portland, Oregon, Grave 3S, Lot 18, Section 7M	Photo	OR	Portland	Lone Fir Cemetery
Neill, Catherine C. Miss "Cassie"	1865-1947	Died in Seaside, Oregon. Buried in Mount Calvary Catholic Cemetery with her parents and brother, Portland, Oregon. A 24 2	Photo	OR	Portland	Mount Calvary Catholic Cemetery
Donegan, Margaret Mary "Maggie"	1859-1887	Buried in Mount Calvary Cemetery, Portland, Oregon	Photo	OR	Portland	Mount Calvary Cemetery
Klaetsch, Heerman Gustave "Gustave"	1869-1951	Buried in Multnomah Park Cemetery, Portland, Oregon, F, 1-11, 3	Gps of gravesite by Jerry Olson from Google Earth: 45°29'21.3" 122°34'49.3" ± 20 ft.	OR	Portland	Multnomah Park Cemetery
Rodolf, Frederick William "Barney"	1886-1966	Died in Portland, buried in Multnomah Park Cemetery, Portland, Oregon	photo	OR	Portland	Multnomah Park Cemetery

Surveyor	Age	Location	Tombstone	St.	City	Cemetery
Short, Robert Valentine	1823-1908	Buried in Multnomah Park Cemetery, Portland, Oregon, Block D, Lot 126, space 2	Photo Gps of tombstone by Jerry Olson from Google Earth: 45°29'22.8" 122°34'48.0" ± 30 ft.	OR	Portland	Multnomah Park Cemetery
Thurston, George Henry	1846-1927	buried in Multnomah Park Cemetery, Portland, Oregon, Plot: D, 93, 2	Photo	OR	Portland	Multnomah Park Cemetery
Chandler, Henry Lawson	1863-1929	Last in Portland, Oregon. Both Henry and his wife were cremated at Portland Memorial Funeral Home and Mausoleum, and had final rites held there.		OR	Portland	Portland Memorial Funeral Home and Mausoleum

Surveyor	Age	Location	Tombstone	St.	City	Cemetery
Angell, Homer Daniel	1875-1968	Portland Memorial Funeral Home and Mausoleum	Photo GPS of approximate position of niche in Mausoleum by Jerry Olson from Google Earth: 45°28'29.6" 122°39'08.8"	OR	Portland	Portland Memorial Funeral Home, Mausoleum and Crematory
Chapman, Winfield S. "Win"	1850-1928	Portland Memorial Funeral Home and Mausoleum, Portland, OR, Lily Room, Wall B, T- 5, V-7.	Photo: GPS of approximate location of niche in Mausoleum by Jerry Olson: 45°28'27.4" 122°39'07.3"	OR	Portland	Portland Memorial Funeral Home, Mausoleum and Crematory
Hendrie, Ella Murdock	1864-1924	Died in Portland, Oregon, interred in Portland Memorial Funeral Home and Mausoleum, Portland, Oregon	Photo	OR	Portland	Portland Memorial Funeral Home, Mausoleum and Crematory

Surveyor	Age	Location	Tombstone	St.	City	Cemetery
Lloyd, George Wilder	1855-1940	Last in Forest Grove, Oregon at the Masonic Home. He was cremated at Portland Memorial Funeral Home and Mausoleum. His wife is in East Lawn Cemetery, Sacramento, California.		OR	Portland	Portland Memorial Funeral Home, Mausoleum and Crematory
Mallory, Rufus	1831-1914	died in Portland, Oregon, interred in Wilhelm's Portland Memorial Mausoleum	photo	OR	Portland	Portland Memorial Funeral Home, Mausoleum and Crematory
Smith, Robert Glenn "Rob"	1864-1941	died in Portland, Oregon, interred at Portland Mausoleum and Funeral Home		OR	Portland	Portland Memorial Funeral Home, Mausoleum and Crematory
Westgate, George Allison	1870-1948	Interred at Portland Funeral Home and Mausoleum		OR	Portland	Portland Memorial Funeral Home, Mausoleum and Crematory

Surveyor	Age	Location	Tombstone	St.	City	Cemetery
Williams, George	1839-1910	Services held at Portland Crematorium		OR	Portland	Portland Memorial Funeral Home, Mausoleum and Crematory
Klippel, Ida Elizabeth	1862-1942	Died in Portland, Oregon, interred in Riverview Abbey funeral home	Photo Gps of crypt by Jerry Olson from Billion Graves: 45°27'58.9" 122°40'27.8" ± 50 ft.	OR	Portland	River View Abbey Funeral Home
Armstrong, Kate A. Neilson White	1853-1905	Buried in Riverview Cemetery, Portland, Oregon	Photo Gps of gravestone from Billion Graves: 45°27'55.0" 122°40'17.0" ± 30 ft.	OR	Portland	River View Cemetery
Barr, William Boise Sr.	1848-1914	Buried in River View Cemetery, Portland, Oregon, Section 101, Lot 130, Grave 2	Photo	OR	Portland	River View Cemetery
Blossom, Maria Louise "Louise"	1858-1931	Buried in River View Cemetery, Portland, Oregon	No marker	OR	Portland	River View Cemetery

Surveyor	Age	Location	Tombstone	St.	City	Cemetery
Burrage, Charles Webster	1830-1899	Died in Canyon City, Colorado, buried in River View Cemetery, Portland, Oregon	Photo	OR	Portland	River View Cemetery
Catlin, Seth	1872-1924	Died in Portland. Buried in River View Cemetery with his wife in Portland, Oregon, Sec 3, Lot 45	photo Gps of gravestone by Jerry Olson from Billion Graves: 45°27'50.1" 122°40'18.4" ± 20 ft.	OR	Portland	River View Cemetery
Coffin, Lester Fitzgerald	1863-1918	Died in Wenatchee, Washington, buried in Riverview Cemetery, Portland, Oregon. Sec. 15, Plot 225, gravel	photo	OR	Portland	River View Cemetery
Cunningham, Joseph Hooker	1864-1920	Riverview Cemetery, Portland, Oregon	Photo	OR	Portland	River View Cemetery
Dezendorf, James N.	1872-1940	Died in Portland, Buried at Riverview Cemetery, Portland, Oregon	Photo	OR	Portland	River View Cemetery

Surveyor	Age	Location	Tombstone	St.	City	Cemetery
Earhart, Rockingham Preston "Rockey"	1836-1892	Died in Portland, buried at River View Cemetery, Portland, Oregon	Photo	OR	Portland	River View Cemetery
Eddy, James B.	1855-1913	Buried in River View Cemetery, Portland, Oregon	Photo	OR	Portland	River View Cemetery
Elliott, William Cecil	1866-1934	Buried in Riverview Cemetery, Portland, Oregon	Photo	OR	Portland	River View Cemetery
Elmer, William Wells	1872-1957	Buried in River View Cemetery, Portland, Oregon	Photo	OR	Portland	River View Cemetery
Gesner, Vanison	1852-1931	Died in Portland, Oregon, buried in River View Cemetery, Portland, Oregon	Photo	OR	Portland	River View Cemetery
Gile, Henry Smith	1827-1918	Died in Portland. Buried in River View Cemetery, Section 7, Gile Plot.	Photo GPS position of tombstone by Jerry Olson: 45°27'49.6" 122°40'22.0" ±27 ft.	OR	Portland	River View Cemetery

Surveyor	Age	Location	Tombstone	St.	City	Cemetery
Gile, Henry Smith	1827-1918	Died in Portland. Buried in River View Cemetery, Section 7, Gile Plot.	Photo GPS position of tombstone by Jerry Olson: 45°27'49.6" 122°40'22.0" ±27 ft.	OR	Portland	River View Cemetery
Gradon, Herman David	1855-1928	Buried in Riverview Cemetery, Portland, Oregon, Section 15, Lot 75, Grave 3. Died in Marin County, Calif. His wife died in San Francisco in 1947, and was shipped to Portland.	Photo	OR	Portland	River View Cemetery
Huffer, John Henry Sr.	1834-1907	Died in Jacksonville, Oregon, buried in Riverview Cemetery, Portland Oregon, Section 110, Lot 48	Photo Gps of gravestone by Jerry Olson from Billion Graves: 45°27'46.3" 122°40'35.4" ± 20 ft.	OR	Portland	River View Cemetery

Surveyor	Age	Location	Tombstone	St.	City	Cemetery
Leigh, Reuben Russell	1846-1891	Buried in Riverview Cemetery, Portland, Oregon, Sec 15, Lot 252, Grave 1, next to his wife, Fanny Leigh	No Marker	OR	Portland	River View Cemetery
McClung, John Henry	1837-1923	Died in Portland, Oregon, buried in River View Cemetery, Portland, Oregon, Sec 4, Lot 113, Grave 5	Photo	OR	Portland	River View Cemetery
McQuinn, John Anderson	1855-1928	Died in Portland, OR, buried in Riverview Cemetery, Portland, OR.	Photo GPS of Gravestone by Jerry Olson: 45°27'53.4" 122°10'19.6" ±15 ft.	OR	Portland	River View Cemetery
Miller, Edwin Sillas	1859-1924	Buried in River View Cemetery, Portland, Oregon	Photo	OR	Portland	River View Cemetery
Rankin, Orville Montgomery	1832-1955	Buried in River View Cemetery, Portland, Oregon with most of the rest of the family	Photo	OR	Portland	River View Cemetery

Surveyor	Age	Location	Tombstone	St.	City	Cemetery
Scoggin, George R.	1872-1925	Buried in River View Cemetery, Portland, Oregon, Sec 8, Family lot 59, Plot 5	Photo	OR	Portland	River View Cemetery
Scoggin, George R.	1872-1925	Buried in River View Cemetery, Portland, Oregon, Sec 8, Family lot 59, Plot 5	Photo	OR	Portland	River View Cemetery
Shipley, William J.	1838-1915	Died in Oakland, California, buried in River View Cemetery, Portland, Oregon. Sec 9, Lot 22, grave 8.	Photo	OR	Portland	River View Cemetery
Smyth, Sidney	1864-1934	Buried in River View Cemetery, Portland, Oregon	Photo	OR	Portland	River View Cemetery
Stowell, Alfred Wilson	1841-1907	Buried in River View Cemetery, Sec 15, lot 122		OR	Portland	River View Cemetery
Stowell, George	1838-1919	Died in Portland Sanatorium, Portland, Oregon, Buried in Riverview Cemetery, Portland, Oregon, Section 9, lot 33, grave 8	Photo	OR	Portland	River View Cemetery

Surveyor	Age	Location	Tombstone	St.	City	Cemetery
Stowell, Janette McCalley	1847-1916	Buried in Riverview Cemetery, Portland, Oregon	Photo	OR	Portland	River View Cemetery
Stowell, Percy Eldon	1872-1959	Buried in Riverview Cemetery, Portland, Oregon	Photo	OR	Portland	River View Cemetery
Taylor, Alice Frances Carr Mrs.	1859-1949	Buried in River View Cemetery, Portland, Oregon	Photo	OR	Portland	River View Cemetery
Taylor, Douglas William Sr.	1851-1918	Buried in River View Cemetery, Portland, Oregon	Photo	OR	Portland	River View Cemetery

Surveyor	Age	Location	Tombstone	St.	City	Cemetery
Thompson, David Preston	1834-1901	Riverview Cemetery, Portland OR, Section 3, Lot 33, sp. 1. There is a fountain and a bronze statue of an elk, known as the "Thompson Elk" at the intersection of Main Street and the Plaza Blocks at SW 4th St. in downtown Portland, OR, dedicated by David.	Photo GPS position of tombstone by Jerry Olson: 45°27'53.6" 122°40'20.0" ± 12 ft. GPS position of Thompson Elk by Jerry Olson from Google Earth: 45°30'56.6" 122°40'38.9"	OR	Portland	River View Cemetery
Watt, Ahio Scott	1824-1909	Buried in River View Cemetery, Portland, Oregon, Sec 7, Lot 84, grave 5	Photo	OR	Portland	River View Cemetery
White, Kate A. Neilson	1853-1905	Buried in River View Cemetery, Portland, Oregon	Photo Gps of gravestone by Billion Graves: 45°27'55.0" 122°40'17.0" ± 30 ft.	OR	Portland	River View Cemetery

Surveyor	Age	Location	Tombstone	St.	City	Cemetery
Withycombe, John W., Sr.	1850-1915	Buried in River View Cemetery, Portland, Oregon	Photo Gps of gravestone from Billion Grave: 45°27'47.6" 122°40'35.6" ± 50 ft.	OR	Portland	River View Cemetery
Kimbrell, Geary	1878-1956	Died in Portland, Geary and Cora are buried in Rose City Cemetery, Portland, Oregon	photo	OR	Portland	Rose City Cemetery
Murray, Lillie Cora	1857-1923	Buried in Rose City Cemetery, Portland, Oregon	Photo	OR	Portland	Rose City Cemetery
Palmer, Mary Belle "Maymye"	1872-1958	Rose City Cemetery, Portland, Oregon		OR	Portland	Rose City Cemetery
Omeg, Robert Fred	1879-1973	Died in Camas/Washougal, WA and buried in Skyline Memorial Gardens, Portland, OR	Photo GPS of gravestone by Jerry Olson: 45°33'08.6" 122°4'647.6" 9 ft.±	OR	Portland	Skyline Memorial Cemetery

Surveyor	Age	Location	Tombstone	St.	City	Cemetery
Newsom, John David	1879-1942	Buried in Juniper Haven Cemetery, Prineville, Oregon. Blk A, Lot 93, Space 3	Photo Gps of tombstone by Jerry Olson from Find a Grave website: 44°20'04.6" 120°50'53.7" ± 20 ft.	OR	Prineville	Juniper Haven Cemetery
White, Norman Campbell	1887-1965	Buried in Juniper Haven Cemetery, Prineville, Oregon, Block A, Lot 49, Space 8A	Photo Gps of gravestone by Jerry Olson from Find a Grave: 44°18'2.7" 120°50'51.8"	OR	Prineville	Juniper Haven Cemetery
Stearns, Sidney Sumner "Sid"	1856-1923	buried in Juniper Haven Cemetery, Prineville, Oregon, block A, Lot 84, Space 2B	Photo	OR	Prineville	Juniper Haven Cemetery.
Burch, Samuel Townsend "Sammy"	1831-1927	buried in Burch Pioneer Cemetery, Rickreal, Oregon	photo GPS of center of the small cemetery: 44°55'21" 123°12'34.6" ± 100 ft.	OR	Rickreal	Burch Pioneer Cemetery

Surveyor	Age	Location	Tombstone	St.	City	Cemetery
Ford, Nathaniel "Nat"	1795-1870	Buried in Burch Family Pioneer Cemetery, Rickreall, Oregon	Photo GPS of center of the small cemetery: 44°55'21" 123°12'34.6" ± 100 ft.	OR	Rickreall	Burch Family Pioneer Cemetery
Heydon, William Perry "Will"	1833-1908	Cleveland Cemetery, Roseburg, Oregon, shares a gravestone with his son, Robert.	Photo	OR	Roseburg	Cleveland Cemetery
Flint, Samuel Collins "Collie"	1854-1907	Buried at IOOF Cemetery, Roseburg, Oregon	Photo Gps of gravestone by Jerry Olson from Billion Graves: 43°12'33.5" 123°19'29.3" ± 20 ft.	OR	Roseburg	Roseburg IOOF Cemetery
Heydon, Edward F. "Ed"	1856-1906	Roseburg IOOF Cemetery, Roseburg, Oregon	Photo Gps of tombstone by Jerry Olson from Billion Graves: 43°12'1.6" 123°19'58.9" ± 20 ft.	OR	Roseburg	Roseburg IOOF Cemetery

Surveyor	Age	Location	Tombstone	St.	City	Cemetery
Roberts, Charles Elmer "Charley"	1867-1944	Last in Roseburg, Oregon, buried in Roseburg IOOF Cemetery, Roseburg, Oregon	Photo Gps of tombstone by Jerry Olson from Billion Graves: 43°12'31.9" 123°19'58.8" ± 30 ft.	OR	Roseburg	Roseburg IOOF Cemetery
Williams, Loren Lyman A. "L. L."	1828-1881	buried in IOOF Cemetery, Roseburg, Oregon	Photo	OR	Roseburg	Roseburg IOOF Cemetery
Fullerton, John	1820-1896	Buried in Roseburg Memorial Gardens, Roseburg, Oregon	Photo	OR	Roseburg	Roseburg Memorial Gardens
Eckelson, Albert Osborn "Eck"	1843-1902	Roseburg National Cemetery, Roseburg, Oregon, Sec, A, Row 9, Site 33.	Photo	OR	Roseburg	Roseburg National Cemetery
Lovelady, Thomas Bounds	1832-1903	Buried in Roseburg National Cemetery, Roseburg, Oregon		OR	Roseburg	Roseburg National Cemetery
Fitzhugh, Charles Peter	1875-1965	Died in Marion County Oregon		OR	Salem	

Surveyor	Age	Location	Tombstone	St.	City	Cemetery
Elder, Joshua	1825-1891	Died in the State Hospital in 1891. Probably buried in the Asylum Cemetery and disinterred in 1913. All of the cemetery remains were lost after that.	No Marker, the whole cemetery is missing. Photo of memorial to all formerly buried there.	OR	Salem	Asylum Cemetery
Gesner, Frank Xavier	1877-1948	Died in Lincoln County, OR.. Buried in Belcrest Memorial Park, Salem, OR., Block 8	Photo	OR	Salem	Belcrest Memorial Park
Bushee, James P.	1857-1893	Buried in Olney Cemetery, Pendleton, Oregon	Photo	OR	Salem	City View Cemetery
Bushey, William Michael	1852-1926	buried in City View Cemetery, Salem, Oregon	Photo Gps of tombstone by Jerry Olson from Billion Graves: 44°55'08.1" 123°03'09.9" ± 20 ft.	OR	Salem	City View Cemetery

Surveyor	Age	Location	Tombstone	St.	City	Cemetery
Byars, William Henry "Henry" "Billy"	1839-1922	Died in Salem, OR, buried in City View Cemetery, Salem, OR	Photo GPS position by Jerry Olson: 44°55'10.8" 123°03'07.5"	OR	Salem	City View Cemetery
Culver, William James "Jimmie"	1867-1929	Buried in City View Cemetery, Salem, Oregon	Photo Gps of tombstone by Jerry Olson from Billion Graves: 44°55'07.9" 123°03'09.4" ± 20 ft.	OR	Salem	City View Cemetery
Fisher, Hugh Gaylord	1872-1953	Last in Albany, Oregon, buried in City View Cemetery, Salem, Oregon, Section I/V	Photo	OR	Salem	City View Cemetery
Herrick, Byron Benjamin, Jr.	1862-1936	Buried in City View Cemetery, Salem, Oregon, Section E, Row 1, with his second wife Winnifred	Photo	OR	Salem	City View Cemetery
Holmes, David Jackson	1840-1915	Buried in City View Cemetery, Salem, Oregon	Photo	OR	Salem	City View Cemetery

Surveyor	Age	Location	Tombstone	St.	City	Cemetery
McCornack, Eugene P.	1851-1916	Died in Salem. Burial is in City View Cemetery, Salem, Section C. in the Moody area.	Photo GPS position by Jerry Olson 44°55'10.8" 123°03'8.7"	OR	Salem	City View Cemetery
Moody, Zenas Ferry	1832-1917	City View Cemetery, Salem, OR, Plot: Block 19, lot 2, space 1.	Photo Gps position by Jerry Olson: 44°55'10.7" 123°03'8.7"	OR	Salem	City View Cemetery
Newsom, John William	1828-1902	Howell Prairie Cemetery, Salem, OR.	See Jerry Olson Gps position of tombstone by Jerry Olson: 44°59'23.1" 122°55'46.3"	OR	Salem	Howell Prairie
Chapman, Arthur Inghram "Ad"	1838-1905	Died in Salem Oregon, buried in Lee Mission Cemetery in Salem, Oregon, D-27-02-07	Photo No marker	OR	Salem	Lee Mission Cemetery
Dame, John Wesley	1841-1927	last in Randolph, Oregon. Buried in Lee Mission Cemetery, Salem, Oregon	Photo	OR	Salem	Lee Mission Cemetery

Surveyor	Age	Location	Tombstone	St.	City	Cemetery
Lewis, William Scott	1827-1865	Lee Mission Cemetery, Salem, Oregon	No Marker	OR	Salem	Lee Mission Cemetery
Odell, William Holman	1830-1922	Buried in Lee Mission Cemetery, Salem, Oregon	Photo Gps of tombstone by Jerry Olson from Lee Mission Cemetery website: 44°56'30.7" 123°00'32.5"	OR	Salem	Lee Mission Cemetery
Kennedy, Luther D.	1820-1896	Died in the Oregon State Insane Asylum, Salem, Oregon. Buried in the Asylum Cemetery, Graves were torn out, remains cremated, and lost or moved to unknown destination in 1913.	No Marker	OR	Salem	Oregon State Asylum Cemetery

Surveyor	Age	Location	Tombstone	St.	City	Cemetery
Stout, Mary Elizabeth	1875-1971	Buried in Salem Pioneer Cemetery, Salem, Oregon, Plot 834, 2 nw Cr n 1/2	Photo Gps of Tombstone by Jerry Olson from Google Earth: 44°55'12.2" 123°02'58.6" ± 15ft.	OR	Salem	Salem :Pioneer Cemetery
Gesner, Alonzo "Lon"	1842-1912	Salem Pioneer Cemetery, Salem OR, Lot 549, space 2 NW.	Photo GPS position by Jerry Olson: 44°55'12.2" 123°02'52.6"	OR	Salem	Salem Pioneer Cemetery
Adair, Elias Coleman	1829-1869	Buried in Salem Pioneer Cemetery, Salem, Oregon, Plot 209	Photo Gps of tombstone from Cemetery website by Jerry Olson: 44°55'12.8" 123°02'43.6" ± 20 ft	OR	Salem	Salem Pioneer Cemetery

Surveyor	Age	Location	Tombstone	St.	City	Cemetery
Bristow, Elijah Lafayette Jr. "Lafe"	1832-1887	Buried in Salem Pioneer Cemetery, Salem, Oregon with his second wife, Plot 515. His first wife is in Pleasant Hill Cemetery, Pleasant Hill Oregon	Photo	OR	Salem	Salem Pioneer Cemetery
Curley, James Michael	1828-1870	Died of acute alcoholism in Salem, OR. Buried in Salem Pioneer Memorial Cemetery, Salem, OR. Plot 198	There is No Marker.	OR	Salem	Salem Pioneer Cemetery
Flint, Addison Richardson	1808-1894	Buried in Salem, Oregon, Salem Pioneer Cemetery	Photo	OR	Salem	Salem Pioneer Cemetery
Gilbert, Isaac Newton	1818-1879	Buried in Salem Pioneer Cemetery, Salem, Oregon	Photo Gps of tombstone by Jerry Olson from Salem Pioneer Cemetery website: 44°55'11.1" 123°02'54.2"	OR	Salem	Salem Pioneer Cemetery

Surveyor	Age	Location	Tombstone	St.	City	Cemetery
Gilbert, Isaac Newton	1818-1879	Buried in Salem Pioneer Cemetery, Salem, Oregon	Photo Gps of tombstone by Jerry Olson from Salem Pioneer Cemetery website: 44°55'11.1" 123°02'54.2"	OR	Salem	Salem Pioneer Cemetery
Gordon, Harvey T.	1830-1862	Buried in Salem Pioneer Cemetery, Salem, Oregon	Photo Gps of tombstone by Jerry Olson: 44°55'12.3" 123°02'47.0"	OR	Salem	Salem Pioneer Cemetery
Hammer, Seth R.	1832-1898	Buried in Salem Pioneer Cemetery, Salem, Oregon, Plot 920, Space 1NW	No Marker Gps of gravesite by Jerry Olson from Salem Pioneer Cemetery website: 44°55'11.0" 123°03'00.4"	OR	Salem	Salem Pioneer Cemetery

Surveyor	Age	Location	Tombstone	St.	City	Cemetery
Judson, Lewis Hubbell	1809-1880	Buried in Salem Pioneer Cemetery, Salem, Oregon, Lot 306	Photo Gps of tombstone by Jerry Olson from Billion Graves: 44°55'13.8"N 122°02'45.2"W ± 20 ft.	OR	Salem	Salem Pioneer Cemetery
McCaustland, Elmer James	1864-1941	Buried in Salem Pioneer Cemetery, Salem, Oregon with his first wife and baby. Plot 258. He also has a crypt with his second wife in Valhalla Cemetery, Bel-Nor, Missouri	photo	OR	Salem	Salem Pioneer Cemetery
Moores, Isaac Ross, Jr.	1831-1884	Buried in Salem Pioneer Cemetery, Salem, Oregon	Photo Gps of tombstone by Jerry Olson from Billion Graves: 44°55'12.6" 123°02'50.5" ± 15 ft.	OR	Salem	Salem Pioneer Cemetery

Surveyor	Age	Location	Tombstone	St.	City	Cemetery
Nicklin, Arthur Ingram	1828-1902	Buried in Salem Pioneer Cemetery, Salem, Oregon with his first wife, Lavina C. Draper Nicklin, Lot 428, SW S2	Photo Gps of tombstone from Google Earth: 44°55'11.9" 123°02'49.9" ± 15 ft.	OR	Salem	Salem Pioneer Cemetery
Raymond, David C.	1832-1855	Buried in Salem Pioneer Cemetery, Salem, Oregon, Lot 6	Photo	OR	Salem	Salem Pioneer Cemetery
Thompson, Allen M. "Al"	1837-1889	Died in Salem, Oregon of a stroke, buried in Salem Pioneer Cemetery, Lot 861, Space 4 SW with his wife	Photo	OR	Salem	Salem Pioneer Cemetery
Woodworth, Cyrus Solender	1819-1901	Salem Pioneer Cemetery, Plot 93, beside his wife, Sarah, who has a marker.	No Marker Gps of gravesite by Jerry Olson from Google Earth: 44°55'10.7" 123°02'46.8" ± 10 ft.	OR	Salem	Salem Pioneer Cemetery

Surveyor	Age	Location	Tombstone	St.	City	Cemetery
Zieber, John Shunk, Jr.	1841-1864	Died in Salem, OR, buried in Salem Pioneer Cemetery, Salem, OR., Plot 65	Photo GPS of tombstone by Jerry Olson: 44°55'11.4" 123°2'47.75"	OR	Salem	Salem Pioneer Cemetery
Zieber, John Shunk, Sr.	1803-1878	Salem Pioneer Cemetery, Salem, Oregon, Plot 65.	Photo GPS of tombstone by Jerry Olson: 44°55'11.4" 123°02'47.75"	OR	Salem	Salem Pioneer Cemetery
Thatcher, Everett A.	1849-1929	Died in Klamath Falls, buried in Salem Pioneer Cemetery, Salem, Oregon in an unmarked grave, next to his wife, Lot 472, 3 NW	No Marker Gps of gravesite of wife per Billion Graves: 44°55'12" 123°02'51" ± 20 ft.	OR	Salem	Salem Pioneer Cemetery
Bonser, Robert Clinton	1859-1941	Buried in Fairview Cemetery, Scappoose, Oregon	Photo	OR	Scappoose	Fairview Cemetery

Surveyor	Age	Location	Tombstone	St.	City	Cemetery
Simpson, Elnora Thurston "Nora"	1852-1925	Nora died in Seaside, Oregon in 1925 after William died in Los Angeles in 1915. William and Nora are interred in Rose Hills Memorial Park in Whittier, California, Ivy Lawn, Gate 17, Sec 3, lot 965, Grave 3	Photo	OR	Seaside	
Chenoweth, Justin	1825-1898	Pleasant View Cemetery, Sherwood, OR	See Jerry Olson, no marker for either Justin or his wife, per cemetery inventory. There is a tombstone for Mary Vickers, his wife's mother. Gps of gravesite by Jerry Olson: 45°19'02.6" 122°49'25.06" ± 7 ft	OR	Sherwood	Pleasant View Cemetery

Surveyor	Age	Location	Tombstone	St.	City	Cemetery
Davenport, Timothy W.	1826-1911	Died in Pasadena, CA, buried in Silverton Cemetery, Silverton, Oregon. Florinda Davenport was buried on the family farm, and subsequent owners removed her stone and those of her children.	Photo Gps of gravestone by Jerry Olson: 45°00'19.05" 122°47'42.16" ± 7 ft.	OR	Silverton	Silverton Cemetery
Pengra, Bynon Johns "B. J."	1823-1903	Laurel Grove Cemetery, Springfield, Oregon.	Photo No Marker	OR	Springfield	Laurel Grove Cemetery
Pengra, William Burnham "Billy"	1834-1895	Last in Springfield, Oregon. Buried in Laurel Grove Cemetery, Springfield, Oregon	Photo	OR	Springfield	Laurel Grove Cemetery
Little, Almer Bowen	1852-1902	Was a resident of St. Helens, OR, but died in Phoenix, AZ. Body brought back to Oregon and buried in Bayview Cemetery at St. Helens, OR, plot 213.	Photo	OR	St. Helens	Bayview Cemetery

Surveyor	Age	Location	Tombstone	St.	City	Cemetery
Murphy, Matthew O'Connell	1830-1906	Died in Portland while living on Macadam Ave., buried in St. Paul Catholic Cemetery, St. Paul, OR., Block 8, Lot 6, Plot 8.	Photo GPS position of tombstone by Jerry Olson: 45°12'37.3" 122°58'18.0"	OR	St. Paul	St Paul Cemetery
Murphy, Andrew Daniel	1826-1896	Buried in St. Paul Cemetery, St. Paul, Oregon. Block 19, Lot 6, Plot 2	Photo Gps of tombstone by Jerry Olson from Google Earth: 45°12'36.0" 122°58'17.3' ± 20 ft.	OR	St. Paul	St. Paul Cemetery
Murphy, Daniel	1789-1866	St. Paul Cemetery, St. Paul, Oregon, in Murphy section	Photo GPS position of tombstone by Jerry Olson: 45°12'37.2" 122°58'18.0"	OR	St. Paul	St. Paul Cemetery
Mealey, George Frank	1857-1904	Gilliland Cemetery, Sweet Home, Oregon	Photo	OR	Sweet Home	Gilliland Cemetery

Surveyor	Age	Location	Tombstone	St.	City	Cemetery
Schiller, Eugene	1855-1917	Buried in Jones Cemetery, Sylvan, Oregon, Lot 218, space btwn 2&3, wife in space 3	Photo Gps of tombstone by Jerry Olson from Billion Graves: 45°30'26.3" 122°44'03.4" ± 30 ft.	OR	Sylvan	Jones Cemetery
Osborne, John Thomas Jr.	1856-1921	Died in Wasco County, Oregon		OR	The Dalles	
Gates, Nathaniel H.	1811-1889	Buried in IOOF Cemetery, The Dalles, Oregon	Photo	OR	The Dalles	IOOF Cemetery
Lang, Thomas Stackpole	1826-1896	Buried in IOOF Cemetery, The Dalles, Oregon	Photo	OR	The Dalles	IOOF Cemetery
Mohr, August Walter	1867-1920	buried in IOOF Cemetery, The Dalles, Oregon	Photo Gps of gravestone by Jerry Olson from Billion Graves: 45°35'57.2" 121°12'11.4" ± 15 ft	OR	The Dalles	IOOF Cemetery
Sharp, Edward Franklin	1865-1954	Died at The Dalles, OR, buried at Saint Peters Cemetery, The Dalles, OR.	Photo	OR	The Dalles	Saint Peters Cemetery

Surveyor	Age	Location	Tombstone	St.	City	Cemetery
Mitchell, Israel	1796-1873	Buried in Crescent Grove Cemetery, Tigard, Oregon	Photo	OR	Tigard	Crescent Grove Cemetery
Handley, Thomas Burton Sr.	1842-1905	Died in Tillamook, Oregon, buried in IOOF Cemetery and Mausoleum, Tillamook, Oregon	Photo	OR	Tillamook	IOOF Cemetery and Mausoleum
Hays, Robert Ross "Bob"	1856-1897	Buried in IOOF Cemetery and Mausoleum, Tillamook, Oregon	Photo Gps of tombstone by Jerry Olson from Billion Graves: 45°27'32.7" 123°48'29.4" ± 10 ft.	OR	Tillamook	IOOF Cemetery and Mausoleum
Wilson, Albert Peter "Peter"	1833-1912	Buried in IOOF Cemetery and Mausoleum, Tillamook, Oregon		OR	Tillamook	IOOF Cemetery and Mausoleum
Herren, Daniel Simpson "Sim"	1829-1883	Last in Colfax, died in Oregon visiting relatives, buried in Herren Family Cemetery, now on grounds of Mill Creek Correctional Facility Farm Annex, Turner, Oregon	Photo	OR	Turner	Herren Family Cemetery on the family DLC on the grounds of the Mill Creek Correctional Facility Farm Annex

Surveyor	Age	Location	Tombstone	St.	City	Cemetery
Prichard, R. W.				OR	Umatilla	
Cole, William P. "Willie"	1868-1908	Died of typhoid in Flora, Oregon, buried in Lost Prairie Cemetery near Flora.	photo Gps of the center of a very small cemetery from Google Earth by Jerry Olson: 45°57'20.8" 117°21'52.4"	OR	Wallowa County	Lost Prairie Cemetery
Gearhart, John Wesley	1837-1894	Buried in Clatsop Plains Cemetery, Warrenton, Oregon	Photo	OR	Warrenton	Clatsop Plains Cemetery
Patton, Francis R. "Frank"	1861-1947	Buried in Ocean View Cemetery, Warrenton, Oregon, Block 34, Lot 35, Grave H	Photo Gps of gravestone by Jerry Olson from Google Earth: 46°09'12.7" 126°56'15.9" ± 15 ft.	OR	Warrenton	Ocean View Cemetery
Wygant, Morris	1856-	Buried in Ocean View Cemetery, Warrenton, Oregon	Gps of gravesite from Google Earth: 46°09'05.3" 123°56'14.2" ± 15 ft.	OR	Warrenton	Ocean View Cemetery

Surveyor	Age	Location	Tombstone	St.	City	Cemetery
Fulton, John W.	1852-1930	Died in Locust Grove, Sherman County, Oregon, buried in Sun Rise Cemetery, Wasco, Oregon		OR	Wasco	Sun Rise Cemetery
Campbell, William Ellis	1851-1901	Buried in Eight Mile Cemetery, Wasco, Oregon	Photo GPS of tombstone by Jerry Olson: 45°31'08.1" 121°07'13.1" ± 8 ft.	OR	Wasco	Eight Mile Cemetery
Hunt, James Quinten "Quinten"	1871-1899	Died in Wildwood, Oregon, buried in Culp Creek Cemetery, Culp Creek, Oregon	photo	OR	Wildwood	Culp Creek Cemetery
Watts, Alexander Innis	1831-1912	Buried in Sparlin Cemetery, Williams, Oregon	Photo	OR	Williams	Sparlin Cemetery
Hurt, Orlando Victor "Victor"	1858-1943	died in Lincoln County, Oregon, buried in Yachats Memorial Park, Yachats, Oregon	Photo by Shyla Strain Gps of gravestone by Shyla Strain:	OR	Yachats	Yachats Memorial Park
Applegate, Daniel Webster	1846-1896	Buried at Applegate Family Cemetery, Yoncalla, Oregon	Photo	OR	Yoncalla	Applegate Family Cemetery

Surveyor	Age	Location	Tombstone	St.	City	Cemetery
Applegate, Peter Skene Ogden	1851-1916	buried in Applegate Family Cemetery, Yoncalla, Oregon	Photo	OR	Yoncalla	Applegate Family Cemetery
Applegate, W. Jesse	1811-1888	Buried in Applegate Family Cemetery, Yoncalla, Oregon	Photo	OR	Yoncalla	Applegate Family Cemetery
Thiel, Oscar Frederick	1868-1954	last in Yoncalla, Oregon, buried in Applegate Pioneer Cemetery	Photo	OR	Yoncalla	Applegate Pioneer Cemetery
Thiel, William	1837-1903	Died in Yoncalla, Oregon,, buried in Applegate Pioneer Cemetery	Photo	OR	Yoncalla	Applegate Pioneer Cemetery
Bell, Peter Wilson "Wilson"	1828-1910	Died in Ceres, Pennsylvania, buried in Evergreen Cemetery, McKean County, Pennsylvania	photo	PA	Ceres	Evergreen Cemetery
DeWitt, James Robinson, Jr.	1861-1918	Died in Philadelphia, Pennsylvania		PA	Philadelphia	

Surveyor	Age	Location	Tombstone	St.	City	Cemetery
Sulger, Abraham	1820-1866	Buried in Laurel Hill Cemetery, Philadelphia, Pennsylvania	Photo Gps of tombstone from Google Earth by Jerry Olson: 40°00'17.5" 75°11'17.4" ± 7 ft.	PA	Philadelphia	Laurel Hill Cemetery
Dick, Jeremiah M. "Jerry"	1818-1902	Buried Sewickley Union Cemetery Association, West Newton, Pennsylvania with his parents and siblings	Photo	PA	West Newton	Sewickley Union Cemetery Association
Worrick, Elmer Oscar	1859-1940	Buried in Clark Veterans Cemetery, Pampanga, Province, Central Luzon, Philippines, Section A, Plot 2F, grave 18A	Photo	Philippines	Angeles	Clark Veterans Cemetery
Scholfield, Socrates	1831-1914	Died in Providence, Rhode Island, buried with his wife, Abbie, in Swan Point Cemetery, Providence, Rhode Island.	Gps of gravesite by Jerry Olson from Google Earth: 41°50'53.2" 71°22'46.3" ± 10 ft.	R I	Providence	Swan Point Cemetery

Surveyor	Age	Location	Tombstone	St.	City	Cemetery
Ford, Reuben Wraymon	1822-1900	Died in Texas, buried in Oakwood Cemetery, Austin, Texas, Section 1, Lot 354	Photo Gps of tombstone by Jerry Olson from Google Earth: 30°1630.6 97°4336.2 ± 20 ft.	TX	Austin	Oakwood Cemetery
Reavis, David Lewis	1860-1924	Buried in Crowell Cemetery, Crowell, Texas, Plot 54-3-1	Photo	TX	Crowell	Crowell Cemetery
Philbrick, Arthur	1864-1932	Died in San Antonio, Texas, cremated at Mission Burial Park. Hetty died in Los Angeles in 1908, buried in Forest Lawn Cemetery		TX	San Antonio	Mission Burial Park
Horrocks, James	1835-1888	Buried in Ogden, Utah	photo	UT	Ogden	
Kirkpatrick, George Dallas Dixon	1880-1946	Mount Olivet Cemetery, Salt Lake City, Utah		UT	Salt Lake City	Mount Olivet Cemetery
Barber, Amherst Willoughby	1841-1920	Arlington National Cemetery, Washington D. C., Section 13, Site 5484-6.	Photo	VA	Arlington	Arlington National Cemetery

Surveyor	Age	Location	Tombstone	St.	City	Cemetery
Gardner, Charles Thomas "Charlie"	1830-1895	Last in Washington, D. C., buried in Arlington National Cemetery, Arlington, VA. 9S 1. 628.	Photo	VA	Arlington	Arlington National Cemetery
Gerdine, Thomas Golding	1872-1930	Burial in Arlington National Cemetery, Arlington, Virginia, Sec 7 Site 9072	Photo	VA	Arlington	Arlington National Cemetery
Odeneal, Arthur Johnson	1861-1945	Buried in Elmwood Cemetery, Norfolk City, Virginia	Photo Gps of tombstone by Jerry Olson from Billion Graves: 36°51'37.0" 76°17'00.7" ± 10 ft.	VA	Norfolk City	Elmwood Cemetery
Davis, Lorenzo A.	1827-	Last in Athens, Vermont		VT	Athens	

Surveyor	Age	Location	Tombstone	St.	City	Cemetery
Van Vleet, Lewis	1826-1910	Fern Prairie Cemetery, Camas, WA. Buried in the Coffey/Van Vleet section of the cemetery.	Photo Gps position of tombstone by Jerry Olson: 45°37'25.8" 122°23'52.7" ± 6 ft. Google Earth by Jerry Olson: 45°37'25.63" 122°23'52.62"	WA	Camas	Fern Prairie Cemetery
Simmons, Isaac James "Ike"	1857-1928	Died in Lewiston, Idaho, buried in Vineland Cemetery, Clarkston, Washington.	Photo	WA	Clarkston	Vineland Cemetery
Simons, Nelson "Doc"	1861-1920	Died in Lewiston, Idaho, buried in Vineland Cemetery, Clarkston, Washington.	Photo	WA	Clarkston	Vineland Cemetery
Byars, William Fleming "Will"	1871-1949	IOOF Mountain View Cemetery, Goldendale, WA	Photo	WA	Goldendale	IOOF Mountain View Cemetery

Surveyor	Age	Location	Tombstone	St.	City	Cemetery
Meserve, William Nelson "Will"	1867-1953	Buried in Grays River Grange Cemetery, Grays River, Washington, Plot 33-4	Photo Gps of gravestone by Jerry Olson: 46°21'17.24" 123°36'51.1" ± 10 ft.	WA	Grays River	Grays River Grange Cemetery
Meserve, William Nelson "Will"	1867-1953	Buried in Grays River Grange Cemetery, Grays River, Washington, Plot 33-4	Photo Gps of gravestone by Jerry Olson: 46°21'17.24" 123°36'51.1" ± 10 ft.	WA	Grays River	Grays River Grange Cemetery
York, Aaron Pinkley Fletcher	1850-1920+	Last in Liberty, Washington		WA	Liberty	
Gideon, Josiah	1863-1920	Last in Port Orchard, Washington		WA	Port Orchard	
Hinsdale, Theodore Rockwell	1865-1941	Died in Seattle. Cremated		WA	Seattle	
Ransom, David William	1830-1905	Died in Ballard, Washington in 1905.		WA	Seattle	

Surveyor	Age	Location	Tombstone	St.	City	Cemetery
Martin, Ulysses S. Grant	1862-1948	Died in Seattle, buried in Evergreen Washelli Memorial Park with his wife Emma		WA	Seattle	Evergreen Washelli Memorial Park
Lovell, Samuel L.	1849-1913	Buried in Lake View Cemetery, Seattle, Washington	Photo	WA	Seattle	Lake View Cemetery
McClure, Henry Franklin	1860-1931	Died in Seattle. His wife and brothers are all buried in Lake View Cemetery, Seattle, WA		WA	Seattle	Lake View Cemetery
Campbell, Samuel Learned	1824-1902	Buried in Mount Pleasant Cemetery, Seattle , Washington	Photo GPS of gravestone by Jerry Olson: 47°36'38.5" 122°21'59.1"	WA	Seattle	Mount Pleasant Cemetery
Stratton, Horace Fitch	1835-1906	Died in Seattle, buried in Mount Pleasant Cemetery, Seattle, Washington		WA	Seattle	Mount Pleasant Cemetery
Tucker, Alfred Frederick	1834-1903	Died in Seattle, buried in Mount Pleasant Cemetery, Seattle, Washington	No Marker	WA	Seattle	Mount Pleasant Cemetery

Surveyor	Age	Location	Tombstone	St.	City	Cemetery
Wheeler, Laban Homer	1857-1952	Died in Sonoma, California on December 31, 1852, buried in Mount Pleasant Cemetery, Seattle Washington	Photo Gps of gravestone by Jerry Olson from Billion Graves: 47°38'41.8" 122°21'56.7" ± 15 ft.	WA	Seattle	Mount Pleasant Cemetery
Robb, Bamford	1835-1911	Buried in Queen Anne Columbarium, Seattle, Washington		WA	Seattle	Queen Anne Columbarium
Worthington, Irving	1868-1928	Buried in Fairmount Memorial Park, Spokane, WA, Lawn 6, Sec Q, Sp 36a	Photo Gps of Gravestone by Jerry Olson: 47°42'10.3" 117°29'11.2" ± 18 ft	WA	Spokane	Fairmount Memorial Park
Campbell, Charles Lois	1878-1916	Buried in Greenwood Memorial Terrace, Spokane, WA., with his wife, Elsie. Site L-21.	Photo Gps of gravestone by Jerry Olson from Find a Grave website: 45°39'35.0" 117°28'01.2" ± 30 ft.	WA	Spokane	Greenwood Memorial Terrace

Surveyor	Age	Location	Tombstone	St.	City	Cemetery
Gesner, LeRoy Lincoln	1878-1915	Greenwood Memorial Terrace, Spokane, Washington	Photo Gps of gravestone by Jerry Olson from Billion Graves website: 47°39'33.3" 117°28'01.5" ± 10 ft.	WA	Spokane	Greenwood Memorial Terrace
Stone, John Harvey	1839-1922	Died in Spokane, Washington, buried in Riverside Memorial Park, Spokane, Washington, Jon, 14N R13E, #6a		WA	Spokane	Riverside Memorial Park
Hill, Charles Emmett	1859-1935	Buried in Tacoma Cemetery, Tacoma, Washington	see Jerry Olson	WA	Tacoma	Tacoma Cemetery
Welsh, Jeremiah B. "Jerry"	1830-1906	buried in Tacoma Cemetery, Tacoma, Washington		WA	Tacoma	Tacoma Cemetery

Surveyor	Age	Location	Tombstone	St.	City	Cemetery
Henry, Anson Gordon	1804-1865	Lost at sea with the wreck of the Brother Jonathan off Crescent City, CA., There was no body, but there is a brass marker next to his wife's grave at Odd Fellows Cemetery, Tumwater, WA., Blk 39, lot 35	Photo GPS Position of grave marker by Jerry Olson: 47°00'48.8" 122°53'50.6"	WA	Tumwater	IOOF Cemetery
Henry, Eugene Bob	1842-1915	Odd Fellows Cemetery, Tumwater, WA., Block 39, lot 36	See Jerry Olson Gps position of tombstone by Jerry Olson: 47°00'48.78" 122°53'50.6"	WA	Tumwater	IOOF Cemetery
Henry, John Dudley	1877-1953	Died in Raymond, WA. Buried in the Odd Fellows Cemetery, Tumwater, WA, Block 39, lot 29	See Jerry Olson Gps position of tombstone by Jerry Olson: 47°00'48.7" 122°53'50.7"	WA	Tumwater	IOOF Cemetery

Surveyor	Age	Location	Tombstone	St.	City	Cemetery
Fullerton, Mark Aranaugh	1859-1931	Buried in Masonic Cemetery, Tumwater, Washington, Row 33, Grave 3, Lot 3 Block 55	Photo Gps of tombstone by Jerry Olson: 47°00'50.9" 122°53'49.3" ± 10 ft.	WA	Tumwater	Masonic Cemetery
Smith, Alleck C.	1828-1875	Masonic Cemetery in Tumwater, WA, Block 18, Row 4, Lot 1, grave 6s	Photo GPS Position of tombstone by Jerry Olson: 47°00'53.1" 122°53'53.3"	WA	Tumwater	Masonic Cemetery
Campbell, Roy Thomas	1887-1966	Buried in Mills and Mills Memorial Park, Tumwater, Washington	Photo Gps of gravestone by Jerry Olson: 46°59'46.5" 122°55'22.5" ± 10 ft.	WA	Tumwater	Mills and Mills Memorial Park
Hayes, Charles Jerome	1834-1913	Buried in Manor Wilson Bridge Cemetery, Vancouver, Clark County, Washington	Photo, No Marker	WA	Vancouver	Manor Wilson Bridge Cemetery

Surveyor	Age	Location	Tombstone	St.	City	Cemetery
Crawford, Peter W.	1822-1889	Died of stomach cancer, buried in Old City Cemetery in Vancouver, area 192, SW Section, just SW of the old building in the middle of the cemetery	Photo Damaged by vandals. GPS for gravestone by Jerry Olson: 45°37'44.7" 122°38'33.1" (in trees, ±24 ft) from GPS and Google Earth	WA	Vancouver	Old City Cemetery
Rowland, John William	1858-1927	Old City Cemetery, Vancouver, Washington, Plot 148 Grave 1	Photo Gps of gravestone by Jerry Olson : 45°37'45.5" 122°38'35.8" ± 10 ft.	WA	Vancouver	Old City Cemetery
Simmons, Alfred H.	1832-1881	Last in Umatilla, Oregon, probate 1881, died in Walla Walla per wife obituary		WA	Walla Walla	
Truax, Sewell	1830-1894	Died of cirrhosis of the liver in Spokane. Buried in Walla Walla in the Masonic Section of the Walla Walla City Cemetery. Grave MA 3-5-2.	Photo GPS of tombstone by Jerry Olson: 46°02'43.8" 118°19'37.3" ±9 ft.	WA	Walla Walla	Walla Walla City Cemetery, Masonic Section

Surveyor	Age	Location	Tombstone	St.	City	Cemetery
Campbell, George Raymond	1874-1932	Died in Yakima, WA., buried in Tahoma Cemetery, Yakima, WA. Sec. A, 124, NW, 4.	Photo	WA	Yakima	Tahoma Cemetery
Saxton, Willard Roy "Roy"	1881-1910	Died in Hermiston, Oregon, Buried in Oakwood Cemetery, Berlin, Wisconsin	Photo	WI	Berlin	Oakwood Cemetery
Saxton, Willard Roy "Roy"	1881-1910	Died in Hermiston, Oregon, Buried in Oakwood Cemetery, Berlin, Wisconsin	Photo	WI	Berlin	Oakwood Cemetery
McFall, George	1829-1908	Died at Platteville, Wisconsin and is buried in the Whig Cemetery, Harrison Township, Grant County, Wisconsin.	Photo	WI	Grant County	Whig Cemetery
Casson, William Eddy "Will"	1865-1943	Buried in Viroqua, Wisconsin with his wife after cremation. His parents and siblings are buried in Viroqua Cemetery there.		WI	Viroqua	


Surveyor	Age	Location	Tombstone	St.	City	Cemetery
Eriksen, Erik Theodore	1863-1947	Buried in Waukau Cemetery, Waukau, Wisconsin	Photo	WI	Waukau	Waukau Cemetery
Lackland, Samuel Watkins	1857-1928	Died in Portland, buried in the Zion Episcopal Churchyard in Charles Town, West Virginia.	Photo	WV	Charles Town	Zion Episcopal Church yard
Welsh, John P.	1826-1864	Died on the Oregon Trail at Fort Laramie, Wyoming, probably buried in the Old Fort Laramie Cemetery, since destroyed.		WY		
Collier, George	1860-1948	Buried in Prospect Hill Cemetery, Perry Center, Wyoming	Photo	WY	Perry Center	Prospect Hill Cemetery
589						
		Graves unmarked =	32			

Mineral Surveyors

By Surveyor



Charles Morse Collier
1899-1910



Charles Merrill Foster
1872-1905



James Sullivan Howard
1896-1904



Henry J. Jory
1901-1903



Edward L. Haff
1903-1905



**Elmer James
McCaustland**
1891

Mineral Surveyors for the State of Oregon

Arranged by Surveyor

Copyright 2022 Jerry Olson

11/13/2022

MS #	County	Twn	Rng	Claim (+ = more)	No. Clms	Mineral Surveyor	Year	District	Ac	Notes	Pat
351.0	Jos	33s	08w	Gold Bug Consolidated Group	6	Abbott, James W.	1898	Wolf Creek	111 ac		pat 1899
352.0	Jos	33s	08w	Oversight Lode Claim	1	Abbott, James W.	1898	Wolf Creek	21 ac		pat 1899
469.0	Bak	04n	48, 49e	Fargo Group of Mining Claims	28	Adams, Wilbur Edward	1902	Imnaha			pat 1907
507.0	Wal	04n	48e	Fargo Group of Mining Claims No 2	9	Adams, Wilbur Edward	1902	Imnaha	126 ac		pat 1912
689.0	Wal	03n	50e	Electrolytic Group of Mining Claims	13	Adams, Wilbur Edward	1907	no MD	442 ac		pat 1914
694.0	Wal	04n	48e	Banner group	13	Adams, Wilbur Edward	1907	no MD	184 ac		pat 1910
695.0	Wal	05n	47e	Treasure Group	5	Adams, Wilbur Edward	1907	no MD	88 ac		pat 1910
697.0	Wal	04n	48e	Morning Star and Evening Star Quartz Mining Claims	2	Adams, Wilbur Edward	1907	Imnaha	34 ac		pat 1911
698.0	Wal	04n	48e	Gloria and Magnolia Quartz Mining Claims	2	Adams, Wilbur Edward	1907	Lower Imnaha	27 ac		pat 1910
718.0	Wal	04n	48e	The Great Republic Lode	1	Adams, Wilbur Edward	1909	no MD	16 ac		pat 1913
723.0	Wal	04n	49e	Headlight Group	3	Adams, Wilbur Edward	1909	no MD	44 ac		pat 1912
837.0	Bak	13s	42e	Oregon Chief No 2 Lode	1	Anderson, Philo H.	1927	no MD			pat 1928
838.0	Gra	12s	33e	The Standard Group	31	Anderson, Philo H.	1928	no MD			pat 1930
843.0	Wal	02s	44e	Black Maria Placer (Amended)	1	Anderson, Philo H.	1930	no MD	62 ac		pat 1931
857.0	Bak	09s	41e	St. Paul Quartz Mine	2	Anderson, Philo H.	1930	no MD			pat 1937
858.0	Bak	09s	41e	Virtue Extension No 1, Virtue Extension No 2, and Virtue Extension No 3 Lodes	3	Anderson, Philo H.	1930	no MD			pat 1937
869.0	Gra	14s	32e	Billie Girl Lode	1	Anderson, Philo H.	1942	no MD			no pat
870.0	Gra	14s	32e	Haggard New Lode	1	Anderson, Philo H.	1942	no MD			no pat
882.0	Gra	14s	31e	Jackson Chambers Placer Mining Claim	1	Anderson, Philo H.	1948	no MD			no pat
884.0	Bak	06s	45e	U. S. L. M. No 884		Anderson, Philo H.	1948	Cornucopia			
884.0	Bak	06s	45e	White Chief, White Chief Extension, and Lookout Lodes	3	Anderson, Philo H.	1948	Cornucopia			no pat
890.0	Cro	13s	20e	Mayflower Group	15	Anderson, Philo H.	1950	Ochoco			no pat
927.0	Gra	14s	32e	Geo. Len Lode	1	Anderson, Philo H.	1954	no MD			no pat
283.0	Jac	37s	03w	Buckeye Placer Mine	1	Applegate, Peter Skene Ogden	1895	Jacksonville	5 ac	lot 38	pat 1895
285.0	Jac	37s	03w	Buckeye Quartz Mine	1	Applegate, Peter Skene Ogden	1895	Jacksonville	21 ac	lot 39	pat 1895

MS #	County	Twn	Rng	Claim (+ = more)	No.	Mineral Surveyor	Year	District	Ac	Notes	Pat
					Clms						
294.0	Jac	37s	02w	Lanes Creek Placer Mine	1	Applegate, Peter Skene Ogden	1895	Miller Springs	20 ac	no plat	
319.0	Jos	33s	05w	Marshall Quartz Claim	1	Applegate, Peter Skene Ogden	1896	Coyote Creek	20 ac		pat 1898
330.0	Jac	37s	02w	Eaton Placer Mining Claim	1	Applegate, Peter Skene Ogden	1896	no MD	20 ac	no plat	
40.0	Jos	35s	08w	Reed and Co Placer Mining Claim	1	B. F. Myers	1872	Galice Creek	USDM S 30 ac	Claim 37 MD 1	
47.0	Jac	33s	05w	Jacobs and Kelly Gold Mining Placer Claim +	2	B. F. Myers	1872	Cayote	USDM S 32 ac	lot 37, MD 1	
39.0	Jos	34s	08w	Nicholas Thoss Galice Creek Hydraulic Mining Claim	1	B. F. Myers	1874	Galice Creek	USDM S 160 ac	Claim 39, MD 1	
41.0	Jos	35s	08w	William H. Effinger Galice Creek Hydraulic Mining Claim	1	B. F. Myers	1874	Galice Creek	USDM S 159 ac	Claim 38, MD 1	
42.0	Jos	35s	08w	James Steele and Co Hydraulic Mining Claim	1	B. F. Myers	1874	Galice Creek	USDM S 160 ac	Claim 40, MD 1	
787.0	Har	41s	34e	Gray Eagle Lode	1	Balcomb, Jean B.	1916	Pueblo	16 ac		no pat
788.0	Har	41s	34e	Kondyke Lode	1	Balcomb, Jean B.	1916	Pueblo	21 ac		no pat
520.0	Mal	21s	46e	Bear Consolidated Placer Claim	2	Baldwin, Layton S.	1903	no MD	25 ac		rej
528.0	Gra	09s	36e	Gold Bug-Grizzly Consolidated Quartz Claim	10	Baldwin, Layton S.	1903	no MD	137 ac		pat 1906
550.0	Gra	09s	36e	Fraction Quartz Mineral claim	1	Baldwin, Layton S.	1903	no MD	15 ac		canc 1906
466.0	Bak	06s	48e	Iron Dyke Group of Quartz Claims	7	Blakeslee, Willard Bates	1902	no MD	88 ac		pat 1905
467.0	Bak	06s	48e	Lime Placer Mining Claims	2	Blakeslee, Willard Bates	1902	no MD	32 ac		pat 1904
468.0	Bak	06s	48e	Copper Giant Quartz Mining Claim	1	Blakeslee, Willard Bates	1902	no MD	19 ac		pat 1904
543.0	Bak	06s	48e	Gray Eagle Consolidated Quartz Claim	2	Blakeslee, Willard Bates	1903	no MD	37 ac		pat 1906
587.0	Bak	5s	48e	McDougall Group	18	Blakeslee, Willard Bates	1904	no MD	355 ac		pat 1906
609.0	Bak	08s	44e	Gold Ridge Consolidated Quartz Claims	6	Blakeslee, Willard Bates	1904	Sparta	110 ac		pat 1906
668.0	Bak	06s	48e	Fraction Lode Claim	1	Blakeslee, Willard Bates	1906	no MD	4 ac		pat 1908
669.0	Bak	06s	48e	Last Chance Lode Claim	1	Blakeslee, Willard Bates	1906	no MD	5 ac		pat 1911
671.0	Bak	06s	48e	W. J. Bryan Mining Claim	1	Blakeslee, Willard Bates	1906	no MD	21 ac		no pat
672.0	Bak	06s	48e	Red Fox Mining Claim	1	Blakeslee, Willard Bates	1906	no MD	20 ac		no pat
673.0	Bak	06s	48e	Aspen Consolidated Lode Claim	9	Blakeslee, Willard Bates	1906	no MD	135 ac		pat 1911

MS #	County	Twn	Rng	Claim (+ = more)	No.		Mineral Surveyor	Year	District	Ac	Notes	Pat
					Clms							
683.0	Bak	06s	48e	Thorn Flat Placer Claim	1		Blakeslee, Willard Bates	1907	no MD	17 ac		no pat
608.0	Gra	10s	35e	Forty Nine Quartz Claim	1		Booth, Arthur Allen	1905	no MD	20 ac		canc 1907
44.0	Cur	33s	10w	Asher, Marks, A. J. Burnette and Co Gold Bearing Placer Mining Claim	1		Briggs, William Fernando	1875	Mount Bolivar	USDM S 41 ac	lot 37, MD 1	
48.0	Dou	31s	05w	Umpqua Gold Quartz Mine	1		Briggs, William Fernando	1875	Excelsior		lot 37, MD 2	
72.0	Dou	31s	05w	D. A. Livens Gold Quartz Claim	1		Briggs, William Fernando	1875	Excelsior	5 ac	lot 37, MD 2	
72.0	Dou	31s	05w	D. A. Livens Gold Quartz Mine	1		Briggs, William Fernando	1875	Excelsior	5 ac	lot 37, MD 2	
64.0	Dou	32s	04w	D. A. Livens Placer Mining claim	1		Briggs, William Fernando	1877	Green Mountain	20 ac	Claim 37, MD ?	
137.0	Dou	30s	06w	Oakland Placer Nickel and Chrome Mine	1		Briggs, William Francis	1886	Excelsior	160 ac	surv 4	
138.0	Dou	30s	06w	Noumeite Placer Nickel and chrome Mine	1		Briggs, William Francis	1886	Excelsior	160 ac	surv 3	
148.0	Dou	32s	40w	Green Mountain Quartz Mine	1		Briggs, William Francis	1887	Green Mountain	21 ac	surv 5	
149.0	Dou	32s	40w	F. O. Worlwy Placer Mine	1		Briggs, William Francis	1887	Green Mountain	12 ac	surv 6	
150.0	Dou	32s	40w	Captain Jack Quartz Mine	1		Briggs, William Francis	1887	Green Mountain	12 ac	surv 7	
153.0	Dou	32s	04w	First Extension South on the Green Mountain Quartz Claim	1		Briggs, William Francis	1887	Green Mountain	19 ac	surv 6	
186.0	Dou	30s	06w	Emerald Lode Claim	1		Briggs, William Francis	1888	Excelsior	21 ac	lot 39	
187.0	Dou	30s	06w	Victoria Placer Claim	1		Briggs, William Francis	1888	Excelsior		no plat	
188.0	Dou	30s	06w	Swansea Placer Mining Claim	1		Briggs, William Francis	1888	Excelsior		no plat	
201.0	Dou	32s	08w	Gold Flat Placer Mining Claim	1		Briggs, William Francis	1889	Cow Creek		no plat	
233.0	Jos	33s	06w	William Ruble Placer Mining Claim	1		Briggs, William Francis	1891	Coyote Creek	151 ac	lot 38	pat, 1895
234.0	Jos	33s	05w	Ruble Placer Mining Claim	1		Briggs, William Francis	1891	Coyote Creek	145 ac	lot 39	pat, 1895
305.0	Dou	30s	06w	Ashley Consolidated Nickel Quartz Claim	2		Briggs, William Francis	1895	Excelsior	24 ac		pat 1896
306.0	Dou	30s	06w	Parmley Consolidated Nickel Claims	3		Briggs, William Francis	1895	Excelsior	61 ac		pat 1896
307.0	Dou	30s	06w	Union Consolidated Nickel Claims	10		Briggs, William Francis	1895	Excelsior	160 ac		pat 1898
360.0	Dou	23s	02e	Helena Consolidated Quartz Mine	2		Briggs, William Francis	1899	Bohemia	41 ac		pat 1903
383.0	Dou	32s	07w	Isabell Consolidated Quartz Mine	6		Briggs, William Francis	1900	Cow Creek	116 ac		pat 1902
504.0	Dou	30s	05w	Yokum Placer Mining Claim	1		Briggs, William Francis	1902	Excelsior	20 ac	no plat	

MS #	County	Twn	Rng	Claim (+ = more)	No.		Mineral Surveyor	Year	District	Ac	Notes	Pat
					Clms							
547.0	Bak	10s	35e	Diadem Mine	1		Browne, Arthur B.	1903	no MD	37 ac		pat 1906
325.0	Lin	11s	04e	Lawler Consolidated Group of Lode Mining Claims	11		Burch, Albert	1896	Quartzville	166 ac		pat 1902
328.0	Lin	11s	40e	Lawler Consolidated Placer Mining Claim	2		Burch, Albert	1897	Quartzville	239 ac		pat 1901
785.0	Gra	14s	32e	Mother Lode	1		Burton, Lafayette G.	1915	no MD	17 ac		no pat
216.0	Mar	08s	04e	Capital Consolidated Gold and Silver Mine	2		Byars, William Henry	1890	Henline	41 ac		
268.0	Gra	13s	31e	Long Gulch Placer Claim	1		Caspary, Charles G.	1893	Canyon City	20 ac	no plat	
304.0	Gra	10s	33e	Gem of the Mountain Quartz Claim	1		Caspary, Charles G.	1896	Elk Creek	21 ac		pat 1898
347.0	Gra	13s	25e	Rosa D. Quartz Claim	1		Caspary, Charles G.	1898	no MD	20 ac		pat 1899
406.0	Gra	12s	33e	Grover Cleveland Quartz Claim	1		Caspary, Charles G.	1900	no MD	21 ac		pat 1902
439.0	Gra	12s	33e	Cheap John Placer Mine	1		Caspary, Charles G.	1901	no MD	15 ac		canc 1904
440.0	Gra	10s	33e	South Gem Quartz Mine	1		Caspary, Charles G.	1902	no MD	21 ac		pat 1904
465.0	Gra	12s	35e	Dixie Creek Placer Mine	1		Caspary, Charles G.	1902	no MD	100 ac	no plat	
527.0	Gra	10s	32e	Old Tuck Placer Claim	1		Caspary, Charles G.	1903	Elk Creek	50 ac	no plat	
450.0	Gra	13s	31e	Consolidated Placer Claim No 1	1		Caspary, Charles G.	1907	no MD	40 ac	no plat	
451.0	Gra	13s	31e	Consolidated Placer Claim No 2	1		Caspary, Charles G.	1907	no MD	35 ac	no plat	
33.0	Coo	27s	14w	Pioneer Gold Mining Claim	1		Cathcart, Simon Bolivar	1873	no MD	USDM	lot 37, MD S 19 ac 6	
33.5	Coo	27s	14w	Pioneer Gold Mining Claim +	2		Cathcart, Simon Bolivar	1873	no MD	USDS	lot 37 & 39 ac 38, MD 6	
36.0	Coo	27s	14w	Dame and Ferry Gold Mining Claim	1		Cathcart, Simon Bolivar	1873	no MD	USDS	Claim 38, 40 ac MD 6	
28.0	Coo	27s	14w	Spring and Northern Gold Mining Claim +	2		Cathcart, Simon Bolivar	1874	no MD	USDM	lot 39 & S 80 ac 40, MD 7	
27.0	Coo	27s	14w	Spring and Northern Gold Mining Claim	1		Cathcart, Simon Bolivar	??	no MD	USDM	lot 39, MD S 39 ac 6	
911.0	Bak	10s	36e	Eccentric, Tuxedo, Domino, Wild Rose, Gold Bug and Buckhorn	6		Chandler, Grant	1952	Greenhorn			no pat
904.0	Cla	08s	04e	Treasury No 2, Wildcat Nos 3 & 4 Lodes	3		Chandler, Grant	1953	Ogle Mountain			no pat
919.0	Cla	06s	07e	Clackamas, Rainbow, Duane, and Elk Horn Lodes	4		Chandler, Grant	1953	Oak Grove			
921.0	Cla	06s	07e	Clackamas, Rainbow, Duane, and Elk Horn Lodes	4		Chandler, Grant	1953	Oak Grove			pat 1958

MS #	County	Twn	Rng	Claim (+ = more)	No.	Mineral Surveyor	Year	District	Ac	Notes	Pat
					Clms						
940.0	Lan, Lin	15s	04e	Rowena, Ruby and Independence Lodes	3	Chandler, Grant	1955	Blue River			no pat
941.0	Lan	23s	01e	Warrener No 1 and Warrener No 2 Lodes	2	Chandler, Grant	1956	Bohemia			canc 2001
976.0	Lin	15s	04e	Everlasting Jack Lode	1	Chandler, Grant	1964	Blue River			canc 1997
977.0	Lin	15s	04e	Borealis Mill Site	1	Chandler, Grant	1965	no Md			no pat
988.0	Jos	35s	08w	Greens Gulch, Hidden Treasure, and Star Placers	3	Chilton, Mark	1978	Galice, Mt Reuben, Yank			no pat
967.0	Lan	22s	01e	Key, Helen, Popgun, and Salvador Lodes	4	Coiner, Thomas W.	1960	Bohemia			no pat
371.0	Cou	23s	02e	Annie Consolidated Quartz Mine	5	Collier, Charles Morse	1899	Bohemia	80 ac		pat 1901
372.0	Dou	23s	02e	Grey Eagle Consolidated Quartz Mine		Collier, Charles Morse	1899	Bohemia	31 ac		pat 1901
405.0	Dou	23s	02e	Hidden Treasure Consolidated Quartz Claim	5	Collier, Charles Morse	1900	Bohemia	86 ac		pat 1902
407.0	Lan	23s	02e	White Wings Quartz Claim	1	Collier, Charles Morse	1900	no MD	20 ac		pat 1902
425.0	Lan	13s	04e	Gold Reaf Quartz Claim	1	Collier, Charles Morse	1901	Blue River	16 ac		pat 1903
426.0	Lan	15s	04e	Almighty Dollar and Doctor Lodes	2	Collier, Charles Morse	1901	no MD	12 ac		
430.0	Lan	15s	04e	Lucky Boy Group of Quartz Claims	6	Collier, Charles Morse	1901	Blue River	93 ac		pat 1903
431.0	Lan	16s	04e	Oro Fino Quartz Mining Claim	1	Collier, Charles Morse	1901	Blue River	19 ac		pat 1903
432.0	Lan	16s	04e	Top Quartz Mine and Millsite	2	Collier, Charles Morse	1901	Blue River	23 ac		pat 1903
435.0	Bak	10s	36e	Dead River Consolidated Placer claim	1	Collier, Charles Morse	1901	no MD	270 ac	no plat	
437.0	Lane	16s	04e	Portland Quartz Claim	1	Collier, Charles Morse	1901	no MD	12 ac		canc
443.0	Lan, Dou	23s	01e	Gem Consolidated Quartz Claim	3	Collier, Charles Morse	1901	no MD	42 ac		pat 1907
454.0	Lan	15s	04e	Poorman Group of Mines	5	Collier, Charles Morse	1901	Blue River	68 ac		pat 1908
434.0	Jos	15s	04e	Treasure Consolidated Quartz Claim	3	Collier, Charles Morse	1902	Blue River	50 ac		pat 1903
474.0	Lan	15s	04e	Badger Quartz Claim	1	Collier, Charles Morse	1902	Blue River	13 ac		pat 1904
486.0	Lan, Dou	23s	01e	Vesuvius Consolidated Quartz Claim	7	Collier, Charles Morse	1902	Bohemia	97 ac		pat 1906
493.0	Bak	08s	37e	Sampson Consolidated Quartz Mine	3	Collier, Charles Morse	1902	no MD	59 ac		pat 1904
501.0	Dou	26s	01e	Olive Placer Claim	1	Collier, Charles Morse	1902	Bohemia	50 ac		pat 1904
457.0	Lan	15s	04e	Durango Consolidated Claim	3	Collier, Charles Morse	1903	Blue River	52 ac		pat 1908

MS #	County	Twn	Rng	Claim (+ = more)	No.		Mineral Surveyor	Year	District	Ac	Notes	Pat
					Clms							
536.0	Lan	15s	04e	Evening Group	2		Collier, Charles Morse	1903	Blue River	23 ac		pat 1905
570.0	Lan	15s, 16s	04e	Keystone Lode Claim	1		Collier, Charles Morse	1903	Blue River	14 ac		pat 1908
537.0	Lan	16s	04e	Portland Lode	1		Collier, Charles Morse	1904	Blue River	20 ac		no pat
538.0	Lan	16s	04e	I. X. L. Mining Claim	1		Collier, Charles Morse	1904	Blue River	20 ac		no pat
544.0	Lan	15s	04w	Crede No 2 Lode	1		Collier, Charles Morse	1905	Blue River	10 ac		no pat
545.0	Lan	15s	04w	Amelia Lode	1		Collier, Charles Morse	1905	Blue River	3 ac		no pat
604.0	Dou	23s	02e	Myrtle Mining Claim	1		Collier, Charles Morse	1905	Bohemia	19 ac		no pat
635.0	Lan	23s	01e	Lost Province and Benefit Locations	2		Collier, Charles Morse	1905	Bohemia	34 ac		pat 1907
665.0	Lan	23s	01e	Star Consolidated Group	13		Collier, Charles Morse	1906	Bohemia	252 ac		no pat
666.0	Dou	23s	01e	Clucky Fraction Mining Claim	1		Collier, Charles Morse	1906	Bohemia	2 ac		pat 1911
667.0	Lan	15s	03e	Pearl Lode	1		Collier, Charles Morse	1906	Blue River	20 ac		pat 1908
692.0	Lan	23s	01e	Le Roy Consolidated Claim	7		Collier, Charles Morse	1907	Bohemia	113 ac		pat 1911
713.0	Lan	23s	03w	Bald Butte Mining Claim	1		Collier, Charles Morse	1908	no MD	21 ac		no pat
724.0	Lan	15s	04e	Sunse and Yankee Girl Lode Claims	2		Collier, Charles Morse	1910	Blue River	35 ac		pat 1912
725.0	Lan	15s	04e	Sun Mining Claim	1		Collier, Charles Morse	1910	Blue River	7 ac		pat 1912
726.0	Lan, Lin	15s	04e	Grubstake Mining Claim	1		Collier, Charles Morse	1910	Blue River	17 ac		pat 1912
737.0	Lan	16s	04e	Republican Consolidated Lode Claim	4		Collier, Charles Morse	1910	Blue River	59 ac	Aug	pat 1912
739.0	Lan, Lin	15s	04e	Merger Consolidated Quartz Lode Claim	4		Collier, Charles Morse	1910	Blue River	61 ac	Sept	pat 1912
740.0	Lin	11s	04e	Albany Group of Quartz Claims	8		Colpitts, Fawcett H.	1911	Santiam	155 ac	Aug	pat 1916
81.0	Uni	6s	45e	Whitman Quartz Mine	1		Cooke, Henry Wayland	1886	Granite	19 ac	surv 1	
84.0	Uni	6s	45e	Bruin Quartz Mine	1		Cooke, Henry Wayland	1886	Granite			no plat
131.0	Uni	06s	45e	Alta Quartz Claim	1		Cooke, Henry Wayman	1886	Granite	18 ac	surv 131	
134.0	Uni	06s	45e	Eagle Quartz Mine	1		Cooke, Henry Wayman	1886	Granite	21 ac	surv 5	
134.5	Uni	06s	45e	Annex Placer claim	1		Cooke, Henry Wayman	1886	Granite	6 ac	surv 6	
135.0	Uni	06s	45e	Creek Quartz Mine	1		Cooke, Henry Wayman	1886	Granite	21 ac	surv 1	
136.0	Uni	06s	45e	Bruin Quartz Mile	1		Cooke, Henry Wayman	1886	Granite	17ac	surv 3	
145.0	Uni	07s	43e	Knight Quartz Mine	1		Cooke, Henry Wayman	1887	no MD	21 ac	surv 94, MD 4	
146.0	Uni	07s	43e	Golden Eagle Quartz Mine	1		Cooke, Henry Wayman	1887	no MD	12 ac	surv 7	
147.0	Uni	07s	43e	Summit Quartz Mine	1		Cooke, Henry Wayman	1887	no MD	11 ac	surv 8	

MS #	County	Twn	Rng	Claim (+ = more)	No.		Mineral Surveyor	Year	District	Ac	Notes	Pat
					Clms							
152.0	Uni	06s	45e	Red Jacket Quartz Mine	1		Cooke, Henry Wayman	1887	Granite	16 ac	surv 107	
155.0	Uni	07s	44e	Badger Quartz Mine			Cooke, Henry Wayman	1887	no MD	21 ac	surv 11	
157.0	Uni	07s	45e	Nellie Grant Quartz Claim	1		Cooke, Henry Wayman	1887	no MD	21 ac	surv 12	
158.0	Uni	07s	43e	Buffalo Quartz Mine	1		Cooke, Henry Wayman	1887	no MD	9 ac	surv 151	
159.0	Uni	06s	45e	Robert Emmett Quartz Mine	1		Cooke, Henry Wayman	1887	Granite	17 ac	surv 14	
164.0	Bak	08s	37s	Eureka Quartz Mine	2		Cooke, Henry Wayman	1887	no MD	25 ac	lot 15	
165.0	Bak	08s	37e	Excelsior Quartz Mine	1		Cooke, Henry Wayman	1887	no MD	21 ac	surv 161	
215.0	Bak	12s	45e	Connor Creek Placer Mine	1		Cooke, Henry Wayman	1890	no MD		no plat	
817.0	Bak	06s	45e	Mayflower Lode and Ohio Millsite	2		Dobson, Chris G.	1922	Cornucopia	19 ac		pat 1924
820.0	Bak	06s	45e	Flagstaff and Crescent Lodes	2		Dobson, Chris G.	1923	no MD			pat 1925
821.0	Bak	08s	37, 38e	Happy Jack, Midnight, Snowflake, Defender, Shamrock, Reliance, Highland Fraction, Highland, Duke, Glasgow, Bannockburn, Eldorado Lodes and Highland Mill Site	13		Dobson, Chris G.	1924	no MD			pat 1928
822.0	Gra	08s	35.5e	Buffalo Mill site	1		Dobson, Chris G.	1924	Granite			pat 1925
823.0	Bak	06s	48e	Riverview, Dixie and Devil slide Lodes	3		Dobson, Chris G.	1924	Homestead			pat 1927
827.0	Wal	04s	45e	U. S. M. M. 827			Dobson, Chris G.	1924	no MD			
828.0	Wal	04s	45e	Portland, Butte and Joseph Lodes and Chief and Butte Millsites	5		Dobson, Chris G.	1924	no MD			pat 1926
902.0	Cro	14s	19e	Champion Lode	1		Elmer, William W.	1951	no MD			no pat
458.0	Bak	10s	35e	Virgin Lode Claim	1		Elmer, William W.	1904	no MD	17 ac		pat 1908
614.0	Gra	10s	35e	New York Group	2		Elmer, William W.	1904	Greenhorn	17 ac		canc 1907
599.0	Bak	09s	36e	Maidens Dream Consolidated Quartz Claim	2		Elmer, William W.	1905	no MD	41 ac		pat 1906
615.0	Gra	08s	36e	Baby McKee Consolidated Mining Claim	10		Elmer, William W.	1905	no MD	171 ac		pat 1905
636.0	Gra	10s	35e	Flora and Standard Lodes	2		Elmer, William W.	1905	Greenhorn	38 ac		pat 1915
646.0	Bak	08s	36e	Miner Lode Mining Claim	1		Elmer, William W.	1905	no MD	20 ac		pat 1912
647.0	Bak	08s	36e	Dutch Flat Placer Mining Claim	1		Elmer, William W.	1905	no MD	17 ac		pat 1908

MS #	County	Twn	Rng	Claim (+ = more)	No.	Mineral Surveyor	Year	District	Ac	Notes	Pat
					Clms						
653.0	Bak	09s	37e	Orleans Quartz Mining Claim and the Orleans Mill Site	2	Elmer, William W.	1905	Cracker Creek	22 ac		pat 1907
657.0	Gra	08s	35.5e	Valkyrie Consolidated Lode Claim	2	Elmer, William W.	1906	no MD	38 ac		pat 1907
658.0	Bak	09s	36e	Montezuma Consolidated Mining Claim	2	Elmer, William W.	1906	no MD	35 ac		no pat
659.0	Bak	09s	36e	Chrysolite Consolidated Mining Claim	2	Elmer, William W.	1906	no MD	38 ac		no pat
660.0	Gra	10s	35e	Flora Fraction	1	Elmer, William W.	1906	no MD	3 ac		rej 1914
679.0	Bak	09s	37e	Ancora Consolidated Lode Claim	5	Elmer, William W.	1906	no MD	72 ac		pat 1911
681.0	Bak	08s	37e	Telurium Quartz Mining Claim	1	Elmer, William W.	1906	Silver Creek	17 ac		no pat
684.0	Bak	08s	37e	Great American Lode Claim	1	Elmer, William W.	1907	no MD	9 ac		pat 1912
685.0	Bak	08s	37e	Dixie Queen Lode Claim	1	Elmer, William W.	1907	no MD	20 ac		pat 1911
686.0	Bak	08s	37e	Buckeye Consolidated Lode Claim	3	Elmer, William W.	1907	no MD	60 ac		pat 1912
781.0	Cro	09s	16, 17e	Summit and Alma Lodes	2	Elmer, William W.	1914	no MD	16 ac		pat 1918
782.0	Cro	09s	17e	Bell Lode	1	Elmer, William W.	1914	no MD	3 ac		pat 1918
813.0	Bak	09s	36e	Pioneer, Pacific and La Cross Lodes	3	Elmer, William W.	1922	no MD	59 ac		pat 1924
814.0	Lan	23s	01e	Fawn, Jasper and Newton Lodes	3	Elmer, William W.	1922	Bohemia			pat 1924
815.0	Lan	23s	01e	Story Lode	1	Elmer, William W.	1922	Bohemia			pat 1924
819.0	Lan	23s	02e	Pasadena, Hobart, and McKinley Lodes	3	Elmer, William W.	1923	Bohemia			pat 1924
916.0	Dou	32s	04w	Cloudy Day Lode	1	Evans, Arthur	1953	Green Mountain			canc 1991
918.0	Dou	32s	04w	Gold Leaf and North Extension Gold Leaf	2	Evans, Arthur	1953	Green Mountain			canc 1991
922.0	Dou	32s	04w	Extension South of the Cloudy Day Lode	1	Evans, Arthur	1953	Green Mountain			canc 1991
928.0	Dou	35s	02w	Emma and Amy No 1, Emma and Amy No 2, Amy Millsite	3	Evans, Arthur	1954	Green Mountain			no pat
541.0	Bak	10s	35e	Snow Creek Mine	3	Fenner, Charles Henry	1903	no MD	78 ac		no pat
542.0	Bak	10s	35e	Aurora Quartz Mining Claim	1	Fenner, Charles Henry	1903	no MD	9 ac		canc 1905
217.0	Clk	08s	06e	Mother Lode Consolidated Quartz Mine	2	Fisher, Ezra Timothy Taft	1890	Bald Mountain	44 ac	lot 37	

MS #	County	Twn	Rng	Claim (+ = more)	No.		Mineral Surveyor	Year	District	Ac	Notes	Pat
					Clms							
223.0	Clk	08s	06e	Consolidated Pansy and Lily Blossom Mining Claim	3		Fisher, Ezra Timothy Taft	1890	Bald Mountain	48 ac	lot 38	
92.0	Cur	35s	14w	Kalamazoo Placer Mine	1		Fitzhugh, John	1880	Rogue River	20 ac	surv 37, MD 6	
2.0	Uni	13s	42e	W. H. Thompson Gold Mining Placer Claim	1		Foster, Charles Merrill	1872	Eagle	65 ac.	USDS, lot 39, MD4 1342	
6.0	Uni	08s	44e	E. M. White Gold Bearing Rock Claim +	2		Foster, Charles Merrill	1872	Eagle	42 Ac.	lot 63 & 66 MD4	
7.0	Bak	12s	42e	Walter Fernald Placer Mining Claim +	2		Foster, Charles Merrill	1872	Rye Valley	28 Ac.	USDS lot 54 and 54B	
8.0	Bak	12s	41e	Jeremiah J. Dooley Placer Mining Claim	1		Foster, Charles Merrill	1872	Pioneer	66 Ac.	USDS, lot 46, MD4	
9.0	Bak	12s	41e	Tallman Winning and J Hounteys Gold Mining Placer Claim	2		Foster, Charles Merrill	1872	Pioneer	86 Ac.	USDS lot 4, MD4	
10.0	Uni	12s	42e	George H. Parker Gold Bearing Placer Mining Claim	1		Foster, Charles Merrill	1872	Eagle	USDS 80 ac.	lot 40, MD4	
11.0	Uni	08s	44e	W. H. Thompson Gold Bearing Placer Mining Claim	1		Foster, Charles Merrill	1872	Eagle	USDS 65 ac		
12.0	Uni	12s	42e	E. P. Cranston Gold Bearing Placer Mining Claim	1		Foster, Charles Merrill	1872	Eagle	USDS 100 ac	lot 41, MD4	
13.0	Bak	09s	41e	Virtue Gold Mining Rock Claim	1		Foster, Charles Merrill	1872	no MD	USDS 110 ac.	lot 53, MSD4	
14.0	Bak	12s	41e	William Sutton, George W. Lake, Joel E Meacham Placer Mining Claim	1		Foster, Charles Merrill	1872	Pioneer	USDS	lot 51, MD4	
15.0	Bak	12s	41e	O. S. Buckland Gold Bearing Placer Mining Claim	1		Foster, Charles Merrill	1872	Pioneer	USDS 146 ac	lot 45 MD4	
15.0	Bak	12s	41e	O. S. Buckland Gold Bearing Placer Mining Claim +	2		Foster, Charles Merrill	1872	Pioneer	USDS 212 ac	lot 45, 46, MD5, Survey A	
16.0	Uni	08s	43e	William Crane Eighty per cent Copper Lode	1		Foster, Charles Merrill	1872	no MD	USDS 118 ac	lot 61, MD4	
17.0	Bak	13s	42e	Charles Green Quartz Mine +	2		Foster, Charles Merrill	1872	Rye Valley	USDS	lots 71 & 72, MD 4, Survey A	
18.0	Bak	09s	39e	Levi Nelson Placer Claim	1		Foster, Charles Merrill	1872	no MD	USDS 73 ac	lot 43, MD4	
19.0	Bak	09s	39e	Hardin M. Elstes Placer Mining Claim	1		Foster, Charles Merrill	1872	no MD	USDS, 40 ac.	lot 63, MD 4	
20.0	Bak	9s	39e	Robert Kitchen Placer Mining Claim	1		Foster, Charles Merrill	1872	no MD	USDS 2	lot 56, MD 4	
21.0	Bak	12s	42e	James M. Cummings Placer Mining Claim	1		Foster, Charles Merrill	1872	Pioneer	USDS 32 ac	lot 48, MD 4	

MS #	County	Twn	Rng	Claim (+ = more)	No.		Mineral Surveyor	Year	District	Ac	Notes	Pat
					Clms							
22.0	Bak	12s	42e	J. C. Powers Placer Mining Claim +	2		Foster, Charles Merrill	1872	Rye Valley	USDS 50 ac	lot 68, MD 4	
23.0	Uni	08s	44e	John Doran and S. B. Storey Placer Mining Claim +	2		Foster, Charles Merrill	1872	no MD	USDS 31 ac	lots 73 & 74, MD 4	
23.5	Uni	08s	44e	John Doran and S. B. Storey Placer Mining Claim +	2		Foster, Charles Merrill	1872	no MD	USDS 31 ac	lots 73 & 74, MD 5	
24.0	Bak	08s	44e	Pritchard and Co. Placer Mining Claim	1		Foster, Charles Merrill	1872	no MD	USDS 72 ac	lot 75, MD 4	
25.0	Uni	08s	44e	John Brattain & Co Gold Bearing Placer Mining Claim	1		Foster, Charles Merrill	1872	no MD	USDS 152 ac	lot 76, MD 4	
26.0	Bak	12s	41e	W. R. Curtis Placer Mining claim	1		Foster, Charles Merrill	1872	Pioneer	USDS 66 ac	lot 77, MD 4	
91.0	Bak	13s	43e	Joseph H. Schinn Gold Bearing Placer Mine	1		Foster, Charles Merrill	1872	Rye Valley	159 ac	lot 70 MD 4	
235.0	Uni			John Doranz Placer Claim	1		Foster, Charles Merrill	1872	no MD		no plat	
29.0	Bak	14s	42e	Brown and Eastabrook Mining Claim	1		Foster, Charles Merrill	1873	Willow Creek	USDS 39 ac	lot 78, MD 4	
32.0	Bak	13s	41e	Lynn and Cloeman Placer Mining Claim	1		Foster, Charles Merrill	1873	no MD	USDM S		
102.0	Gra	40s	48e	Boston Quartz Mine	1		Foster, Charles Merrill	1873	Granite	21 ac	lot 107 MD 4	
30.0	Bak	14s	42e	Shumway and Colt Placer Mining claim	1		Foster, Charles Merrill	1874	Willow Creek	USDS 30 ac	lot 40, MD 4	
31.0	Bak	14s	42e	Copeland and Green Mining Claims	1		Foster, Charles Merrill	1874	Willow Creek	USDM S 20 ac	lot 81, MD4	
34.0	Gra	07s	36e	Robbins and Co Placer Mining Claims	2		Foster, Charles Merrill	1874	no MD	USDS	lot 84, MD 4	
37.0	Bak	13s	40e	Daley and Co Placer Claim	1		Foster, Charles Merrill	1874	Shasta	USDS 13 ac	Claim 37, lot 83, MD 4	
45.0	Bak	12s	41e	Virtue and Ferguson Gold Bearing Placer Mining claims	1		Foster, Charles Merrill	1874	Pioneer	USDM S 24 ac	lot 85, MD 4	
2.0	Gra	13s	31e	John Long Placer Mining Claim(Mineral Survey no 88?)	1		Foster, Charles Merrill	1875	John Day		USDMS lot 88 MD4	
43.0	Bak	14s	42e	Jud A Blair and Fred Mouhats Placer Mining Claim	1		Foster, Charles Merrill	1875	Willow Creek	USDM S 29 ac	lot 86 MD 4	
53.0	Bak	09s	37e	J. D. Young & Co Placer Mingin claim	1		Foster, Charles Merrill	1875	no MD	USDM S 51 ac	lot 91 MD4	
54.0	Bak	12s	41e	Bache, Curtis & Co Placer Mining Claim	1		Foster, Charles Merrill	1875	Pioneer	USDM S, 18 ac	lot 84, MD4	
55.0	Gra	13s	31e	Samuel C. Hillis And William H. Clark's Placer Mining Claim	1		Foster, Charles Merrill	1875	no MD	USDM S 25 ac	lot 89a, MD 4	

MS #	County	Twn	Rng	Claim (+ = more)	No.		Mineral Surveyor	Year	District	Ac	Notes	Pat
					Clms							
56.0	Gra	13s	31e	Samuel C. Hillis And William H. Clark's Placer Mining Claim	1		Foster, Charles Merrill	1875	no MD	USDM	lot 89A, S 35 ac MD 4	
57.0	Gra	13s	31e	Hugh Cannon and Co Claim	1		Foster, Charles Merrill	1875	John Day	7 ac	lot 90, MD 4	
60.0	Bak	09s	37e	Richard Downie Placer Mining Claim	1		Foster, Charles Merrill	1875	no MD	10 ac	USDMS lot 32, MD 4	
59.0	Gra	13s	31e	M. A. Barber and Jeremiah McCarthy Placer Mining Claim	1		Foster, Charles Merrill	1876	Shasta		lot 95, MD 4	no plat
65.0	Gra	06s	45e	John Wegman's Rock claim	1		Foster, Charles Merrill	1877	Granite	20 ac	lot 101 MD 4	
66.0	Gra	06s	45e	John Wegman's Rock claim	1		Foster, Charles Merrill	1877	Granite	20 ac	lot 93, MD 4	
69.0	Gra	06s	45e	Horace Worcester Claim	1		Foster, Charles Merrill	1877	Granite	20 ac	lot 100, MD 4	
68.0	Bak	06s	45e	Andrew J. Weatherby & Co Placer Claim	1		Foster, Charles Merrill	1878	no MD	29 ac	lot 103, MD 4	
67.0	Gra	06s	45e	John W. Larkins Rock Claim			Foster, Charles Merrill	1879	Granite	21 ac	lot 107, MD4	
95.0	Bak	09s	33w	Jones and Carpenter Placer Claim	1		Foster, Charles Merrill	1879	no MD	22 ac	lot 111 MD 4	
69.0	Gra	06s	45e	Horace Worcester Claim (corrected)	1		Foster, Charles Merrill	1880	Granite	20 ac	lot 100, MD 4	no plat
70.0	Gra	06s	45e	Gold Hill Quartz Mine	1		Foster, Charles Merrill	1880		12 ac	lot 112 MD 4	
71.0	Bak	13s	42e	New England and Oregon Ming Co Mill site	1		Foster, Charles Merrill	1880	Rye Valley	5 ac	lot 103, MD 4	
96.0	Bak	09s	41e	Michael Hyde Quartz Claim	1		Foster, Charles Merrill	1881	no MD	20 ac	lot 121 MD 4	
97.0	Bak	11s	45e	James P Faull Quartz Mine	1		Foster, Charles Merrill	1881	no MD	21 ac	lot 122 MD 4	
98.0	Bak	11s	45e	John O. Faull Quartz Mine	1		Foster, Charles Merrill	1881	no MD	21 ac	lot 123 MD4	
99.0	Bak	11s	45e	James P. Faull Placer Mine	1		Foster, Charles Merrill	1881	no MD	7 ac	lot 124 MD 4	
100.0	Bak	13s	42e	Samuel Colt & Bros Placer Mine	1		Foster, Charles Merrill	1881	Humbolt	93 ac	surv 125	
101.0	Bak	13s	42e	Samuel Colt & Bros Placer Mine	1		Foster, Charles Merrill	1881	Humbolt	62 ac	surv 125B	
102.0	Bak	40s	48e	Boston Quartz Mine			Foster, Charles Merrill	1881	Granite	21 ac	surv 107	
104.0	Uni	4s	44e	Dotty Varden Quartz Lode	1		Foster, Charles Merrill	1882	no MD	21 ac	surv 126	
127.0	Uni	08s	44e	Gem Quartz Mine	1		Foster, Charles Merrill	1882	no MD	21 ac	surv 127	
73.0	Uni	6s	36e	John R. Ladd & Co Placer Mine	1		Foster, Charles Merrill	1883	no MD	19 ac	surv 129A	
74.0	Uni	6s	36e	John R. Ladd & Co Placer Mine	1		Foster, Charles Merrill	1883	no MD	4 ac	surv 129B	
77.0	Bak	8s	36e	Mammoth Quartz Mine	1		Foster, Charles Merrill	1885	no MD	12 ac	surv 129	
79.0	Bak	10s	35.5e	Winterville Placer Claim	1		Foster, Charles Merrill	1886	no MD	60 ac	claim 37	
80.0	Bak	13s	42e	Copeland and Rogers Placer Mine	1		Foster, Charles Merrill	1886	no MD	19 ac	surv 130	

MS #	County	Twn	Rng	Claim (+ = more)	No.		Mineral Surveyor	Year	District	Ac	Notes	Pat
					Clms							
131.2	Bak	13s	42e	Ransom Beers Placer Mine	2		Foster, Charles Merrill	1886	no MD	21 ac	surv 131.25	
139.0	Bak	13s	45e	Bay Horse Quartz Mile	1		Foster, Charles Merrill	1886	no MD	21 ac	surv 133	
17.0	Bak	13s	42e	Charles Green Quartz Mine	1		Foster, Charles Merrill	1887	Rye Valley	USDM S	lot 72, MD 4	
17.0	Bak	13s	42e	Charles Green Discovery Quartz Mine	1		Foster, Charles Merrill	1887	Rye Valley	USDM S	lot 71, MD 4, Survey B	
22.0	Bak	12s	42e	J. C. Powers Placer Mining Claim +	2		Foster, Charles Merrill	1887	Rye Valley	USDM S	lot 68, MD 5, Survey A	
71.0	Bak	13s	42e	New England and Oregon Ming Co Mill site	1		Foster, Charles Merrill	1887	Rye Valley	5 ac	lot 103, MD 4	
82.0	Bak	13s	42e	Ransom Beers' Placer Mining Claim	1		Foster, Charles Merrill	1887	no MD		no plat	rej 1887
91.0	Bak	13s	43e	Joseph H. Schinn Gold Bearing Placer Mine	1		Foster, Charles Merrill	1887	Rye Valley	159 ac	1	
131.2	Bak	13s	42e	Ransom Beers Placer Mine	2		Foster, Charles Merrill	1887	no MD	21 ac	surv 131.25	
167.0	Bak	08s	38e	Elkhorn Quartz Mine	1		Foster, Charles Merrill	1888	no MD	21 ac	lot 37	
170.0	Uni	08s	44e	Reservoir Gulch Placer Claim	1		Foster, Charles Merrill	1888	no MD	20 ac	no plat	
175.0	Bak	08s	37e	Glen Flora Quartz Mine	1		Foster, Charles Merrill	1888	no MD	14 ac	lot 39	
176.0	Bak	08s	37e	Columbia Quartz Mine	1		Foster, Charles Merrill	1888	no MD	21 ac	lot 40	
177.0	Bak	09s	37e	Mountain Belle Quartz Mine	1		Foster, Charles Merrill	1888	no MD	21 ac	lot 41	
183.0	Gra	08s	36e	Monumental Mine No. 1	1		Foster, Charles Merrill	1888	no MD	21 ac	lot 37	
184.0	Gra	08s	35e	Monumental Mine No. 2	1		Foster, Charles Merrill	1888	no MD	20 ac	lot 39	
192.0	Bak	09s	49e	Tom Payne Quartz Mine	1		Foster, Charles Merrill	1888	no MD	21 ac	lot 40	
196.0	Bak	10s	35e	Worley Consolidated Mining Claim	3		Foster, Charles Merrill	1889	no MD	59 ac	lot 37	
203.0	Gra	13s	30e	Eureka Placer Claim	1		Foster, Charles Merrill	1889	John Day		no plat	
204.0	Bak	08s	37e	Appomattox Quartz Claim	1		Foster, Charles Merrill	1889	no MD	19 ac	lot 48	
205.0	Bak	12s	41e	Griffin Placer Mining Claim	1		Foster, Charles Merrill	1889	no MD			
208.0	Bak	08s	38e	Elkhorn Extension Consolidated Quartz Mine	4		Foster, Charles Merrill	1889	no MD	65 ac	lot 39	
210.0	Bak	08s	38e	Arastra Ridge Consolidated Quartz Mine	5		Foster, Charles Merrill	1889	no MD	73 ac	lot 39	
212.0	Gra	09s	34e	Potland Consolidated Quartz Mine	4		Foster, Charles Merrill	1889	no MD	82 ac	lot 37	
218.0	Gra	07s	35.5e	Klopp and Baisley Placer Mine	1		Foster, Charles Merrill	1890	no MD	160 ac		
225.0	Bak	10s	36e	Evening Star Consolidated Quartz Mine	3		Foster, Charles Merrill	1890	no MD	61 ac	lot 38	

MS #	County	Twn	Rng	Claim (+ = more)	No.		Mineral Surveyor	Year	District	Ac	Notes	Pat
					Clms							
227.0	Gra	40s	34e	Morris Quartz Claim	1		Foster, Charles Merrill	1890	no MD	21 ac	lot 38	
228.0	Gra	09s	35e	Strasburg Consolidated Mining Claim	4		Foster, Charles Merrill	1890	Granite	71 ac	lot 57	
230.0	Bak	12s	44e	Hog Back Placer Claim	1		Foster, Charles Merrill	1891	no MD		no plat	
231.0	Bak	09s	39e	Bonanza Queen Placer Mine	1		Foster, Charles Merrill	1891	no MD		no plat	
236.0	Bak	08s	37e	Forest City Quartz Mine	1		Foster, Charles Merrill	1891	no MD	15 ac	lot 49	pat, 1893
237.0	Bak	08s	37e	Cracker and Oregon Consolidated Quartz Claim	2		Foster, Charles Merrill	1891	no MD	42 ac	lot 52	pat, 1893
238.0	Bak	08s	37e	Consolidated Fractional Quartz Claim	2		Foster, Charles Merrill	1891	no MD	2 ac	lot 50	pat, 1893
247.0	Gra	08s	35.5e	Last Chance Quartz Claim	1		Foster, Charles Merrill	1892	no MD	21 ac	lot 37	pat, 1893
248.0	Bak	09s	31e	White Swan Consolidated Quartz Mine	2		Foster, Charles Merrill	1892	no MD	41 ac	lot 38	pat, 1894
249.0	Bak	09s	41e	Red ledge Quartz Claim	1		Foster, Charles Merrill	1892	no MD	21 ac	lot 39	pat, 1894
250.0	Bak	09s	41e	Palmer Quartz Claim	2		Foster, Charles Merrill	1892	no MD	13 ac	lot 40	
251.0	Bak	08s	38e	Robinson consolidated Quartz Claim	3		Foster, Charles Merrill	1892	no MD	48 ac	lot 40	pat, 1898
258.0	Bak	08s	36e	Cabell Consolidated Quartz Mine	6		Foster, Charles Merrill	1892	no MD	109 ac	lot 41	pat 1893
258.0	Bak	08s	36e	Cabell Consolidated Mine Millsite	1		Foster, Charles Merrill	1892	no MD	5 ac	lot 31b	pat, 1895
260.0	Gra	08s	35e	Milwaukie Placer Mining Claim	1		Foster, Charles Merrill	1892	no MD		no plat	
261.0	Bak	09s	38e	Monarch Marble Claim	1		Foster, Charles Merrill	1892	no MD	20 ac	lot 37	pat, 1893
262.0	Gra	08s	36e	Wide West Quartz Claim and Mill Site	2		Foster, Charles Merrill	1892	no MD	24 ac	lot 42	pat, 1893
264.0	Bak	08s	38e	Mountain Belle Consolidated Quartz Claim	2		Foster, Charles Merrill	1892	no MD	37 ac	lot 41	pat, 1898
265.0	Bak	08s	38e	Mountain View Quartz Claim	1		Foster, Charles Merrill	1892	no MD	14 ac	lot 42	pat, 1892
266.0	Bak	10s	35.5e	Bonanza Consolidated Quartz Claim and Mill Site	3		Foster, Charles Merrill	1892	no MD	45 ac	lot 38	pat, 1898
267.0	Bak	08s	37e	Villard Quartz Claim	1		Foster, Charles Merrill	1892	no MD	21 ac		pat, 1901
273.0	Bak	08s	46e	Crystal Spring Consolidated Quartz Claim	8		Foster, Charles Merrill	1893	no MD	35 ac	lot 43	pat, 1894
274.0	Bak	09s	41e	Borman Placer Mining Claim	1		Foster, Charles Merrill	1893	no MD	55 ac	no plat	
275.0	Bak	13s	45e	White Deer Quartz Claim	1		Foster, Charles Merrill	1893	no MD	21 ac		
276.0	Bak	13s	45 e	White Cloud Quartz Claim	1		Foster, Charles Merrill	1893	no MD	16 ac		

MS #	County	Twn	Rng	Claim (+ = more)	No.	Mineral Surveyor	Year	District	Ac	Notes	Pat
					Clms						
239.0	Bak	13s	33e	Huddleson Placer Mining Claim	1	Foster, Charles Merrill	1894	no MD	27 ac	lot 39	pat, 1894
278.0	Bak	10s	40e	Deep Gravel Placer Claim	1	Foster, Charles Merrill	1894	no MD		no plat	
282.0	Bak	09s	41e	Columbian Quartz Claim	1	Foster, Charles Merrill	1894	Jacksonville	21 ac	lot 44	pat 1897
295.0	Bak	12s	41e	Miller Gulch Placer Mine	1	Foster, Charles Merrill	1895	Miller Gulch	60 ac	no plat	
299.0	Gra	08s	35.5e	Crane Flat Consolidated Gravel Mine	1	Foster, Charles Merrill	1895	no MD	150 ac	no plat	
300.0	Bak	13s	45e	Rapid Quartz Mining Claim	1	Foster, Charles Merrill	1895	no MD	7 ac		pat 1897
301.0	Bak	13s	45e	OK Consolidated Quartz Mine	2	Foster, Charles Merrill	1895	no MD	38 ac		pat 1897
302.0	Bak	13s	45e	Big Slide Gypsum Claim	1	Foster, Charles Merrill	1895	no MD	20 ac		pat 1898
308.0	Bak	13s	45e	Gypsum Mining Claim	1	Foster, Charles Merrill	1895	no MD	21 ac		pat 1898
316.0	Gra	12s	50e	Black Butte Quartz Mine	1	Foster, Charles Merrill	1896	no MD	21 ac		pat 1897
318.0	Bak	09s	41e	Virginia Consolidated Quartz Claim	2	Foster, Charles Merrill	1896	no MD	23 ac		pat 1898
329.0	Bak	09s	36e	Bunker Hill Quartz Claim	1	Foster, Charles Merrill	1896	no MD	21 ac		pat 1900
331.0	Bak	09s	41e	Virginia Consolidated Mill Site	1	Foster, Charles Merrill	1896	no MD	5 ac		canc 1898
332.0	Bak	10s	35.5e	Bonanza Consolidated Quartz Claim	6	Foster, Charles Merrill	1896	no MD	123 ac		pat 1898
333.0	Bak	09s	41e	Sunset Extension Consolidated Quartz Claim	2	Foster, Charles Merrill	1896	no MD	24 ac		pat 1898
336.0	Bak	08s	37e	Climax Consolidated Quartz Claim	2	Foster, Charles Merrill	1897	no MD	40 ac		pat 1898
337.0	Bak	08s	41e	Mogul Quartz Claim	1	Foster, Charles Merrill	1897	no MD	18 ac		pat 1899
338.0	Bak	10s, 11s	46e	Flick Bar consolidated Placer Mining Claim	1	Foster, Charles Merrill	1897	no MD	304 ac	no plat	
341.0	Bak	08s	38e	Cold Gold Quartz Claim	1	Foster, Charles Merrill	1897	no MD	20 ac		pat 1898
342.0	Gra	09s	35e	Red Boy consolidated Quartz Claim	5	Foster, Charles Merrill	1897	no MD	89 ac		pat 1899
344.0	Gra	09s	35e	Red Boy Mill site	1	Foster, Charles Merrill	1898	no MD	5 ac		pat 1899
345.0	Bak	08s	38e	Klondike Quartz Claim	1	Foster, Charles Merrill	1898	no MD	17 ac		pat 1903
350.0	Bak	08s	38e	Dolcoath Quartz Claim	1	Foster, Charles Merrill	1898	no MD	19 ac		pat 1899
353.0	Bak	09s	39e	Young American Quartz Claim		Foster, Charles Merrill	1898	no MD	22 ac		pat 1901
358.0	Gra	09s	35e	May Queen Quartz Claim	1	Foster, Charles Merrill	1898	no MD	20 ac		pat 1899
362.0	Gra	08s	35.5e	Cougar Quartz Claim	1	Foster, Charles Merrill	1899	no MD	19 ac		pat 1900

MS #	County	Twn	Rng	Claim (+ = more)	No.	Mineral Surveyor	Year	District	Ac	Notes	Pat
					Clms						
363.0	Gra	08s	35.5e	Wildcat Quartz Claim	1	Foster, Charles Merrill	1899	no MD	20 ac		pat 1900
365.0	Bak	08s	37e	Blue Mountain Quartz Claim	1	Foster, Charles Merrill	1899	no MD	8 ac		pat 1900
366.0	Bak	08s	37e	Cyclone Consolidated Quartz Claim	2	Foster, Charles Merrill	1899	no MD	25 ac		pat 1901
367.0	Bak	08s	37e	Old Middleman and Tin Horn Quartz Claims and Mill Sites	4	Foster, Charles Merrill	1899	no MD	38 ac		pat 1906, 1 Clm canc 2004
381.0	Bak	08s	37e	Ohio Quartz Claim	1	Foster, Charles Merrill	1899	no MD	20 ac		pat 1901
382.0	Bak	09s	36e	Annululu and Chapman Quartz Claims and Annululu Mill Site	5	Foster, Charles Merrill	1899	no MD	27 ac		pat 1901
368.0	Gra	93	35e	Golden, Jay Bird, and Fremont Quartz Claims	3	Foster, Charles Merrill	1900	no MD	39 ac		pat 1903
385.0	Bak	09s	41e	Montie Consolidated Quartz Mine	4	Foster, Charles Merrill	1900	no MD	61 ac		pat 1901
399.0	Bak	09s	41e	Collateral Quartz Claim	1	Foster, Charles Merrill	1900	no MD	19 ac		pat 1902
402.0	Gra	10s	33e	Badger Consolidated Quartz Mines	6	Foster, Charles Merrill	1900	no MD			pat 1904
408.0	Bak	08s	38e	Pearl Quartz Claim	1	Foster, Charles Merrill	1900	no MD	8 ac		pat 1902
409.0	Gra	09s	35e	Concord Consolidated Quartz Mine	4	Foster, Charles Merrill	1900	no MD	32 ac		pat 1906
412.0	Gra	08s	35.5e	Buffalo Consolidated Quartz Mine	2	Foster, Charles Merrill	1900	no MD	34 ac		pat 1902
415.0	Bak	09s	39e	Washington Gulch Placer Mine		Foster, Charles Merrill	1901	no MD	160 ac	no plat	
418.0	Bak	08s	38e	Elkhorn Consolidated Quartz Claim	8	Foster, Charles Merrill	1901	no MD	135 ac		pat 1902
421.0	Gra	09s	36e	Ibex Consolidated Quartz Claim	5	Foster, Charles Merrill	1901	no MD	93 ac		pat 1903
445.0	Bak	09s	41e	Oro Consolidated Quartz Claim	4	Foster, Charles Merrill	1901	no MD	71 ac		rej 1908
447.0	Bak	09s	36e	Rainbow and Boulder Quartz Claims	2	Foster, Charles Merrill	1901	no MD	33 ac		pat 1903
448.0	Gra	12s	33e	Prairie City Consolidated Quartz Claim	4	Foster, Charles Merrill	1901	Quartzburg	55 ac		pat 1907
449.0	Bak	08s	36e	California Mine	4	Foster, Charles Merrill	1901	Cable Cove	75 ac		pat 1903
459.0	Gra	09s	35e	Butcher Boy Consolidated Quartz Mine	2	Foster, Charles Merrill	1902	no MD	23 ac		pat 1908, 1 canc
460.0	Gra	09s	35e	Blue Bird and Little Blue Quartz Claims	2	Foster, Charles Merrill	1902	no MD	27 ac		pat 1904

MS #	County	Twn	Rng	Claim (+ = more)	No.		Mineral Surveyor	Year	District	Ac	Notes	Pat
					Clms							
487.0	Bak	11s	40e	Stices Gulch	1		Foster, Charles Merrill	1902	no MD	160 ac	no plat	
498.0	Bak	08s	36e	Consolidated Placer Red Chief	6		Foster, Charles Merrill	1902	no MD	102 ac		pat 1905
506.0	Bak	08s	36e	Consolidated Mine Labernaise Placer	1		Foster, Charles Merrill	1903	no MD	18 ac		pat 1906
510.0	Gra	09,	34e	Carbonate	4		Foster, Charles Merrill	1903	no MD	73 ac		pat 1907
		10s		Consolidated Quartz Claim								
514.0	Bak	08sw	37e	Homestake and Golden Gate Quartz Mining Claims	2		Foster, Charles Merrill	1903	no MD	26 ac		pat 1913
519.0	Bak	08s	36e	Lakeview Consolidated Quartz Claim	3		Foster, Charles Merrill	1903	no MD	60 ac		pat 1906
524.0	Bak	09s	41e	Cyclone Consolidated Quartz Claim	2		Foster, Charles Merrill	1903	no MD	46 ac		pat 1906
554.0	Gra, Bak	10s	35e	Hidden Treasure Consolidated Quartz Mine	12		Foster, Charles Merrill	1903	no MD	155 ac		pat 1908
562.0	Bak	06s	45e	Mayflower Quartz Mining Claim	1		Foster, Charles Merrill	1903	no MD	14 ac		rej
505.0	Bak	08s	36e	Casaubon Quartz Claim	1		Foster, Charles Merrill	1904	no MD	21 ac		pat 1906
567.0	Bak	09s	41e	Del Nort Quatz Claim	1		Foster, Charles Merrill	1904	no MD	15 ac		no pat
586.0	Bak	08s	44e	Del Monte Group	6		Foster, Charles Merrill	1904	no MD	110 ac		pat 1910
591.0	Bak	08s	37e	Esraskal Quartz Mining Claim	1		Foster, Charles Merrill	1904	no MD	20 ac		pat 1910
593.0	Bak	08s	37e	Columbia No 2 Quartz Mining Claim	1		Foster, Charles Merrill	1904	no MD	12 ac		pat 1910
611.0	Bak	11s	39e	Klondike Placer Claim	1		Foster, Charles Merrill	1905	no MD	39 ac		pat 1905
612.0	Bak	11s	40e	R. T. Lincoln Placer Claim	1		Foster, Charles Merrill	1905	no MD	40 ac		pat 1905
35.0	Bak	10s	39e	Daniel Best & Co Placer Mining Claim	3		Foster, Charles Merrill		Blue Canon	USDS 160 ac	lot 82A, 82B, Claim 37, MD 4	
985.0	Jac	35s	03w	Lone Eagle Lode	1		Friar, L. J.	1981	Gold Hill			no pat
997.0	Dou	33s	04w	Millsite	1		Friar, L. J.	1983	Glendale			no pat
999.0	Jac	36s	03w	G. C. and E. Placer Claim	1		Friar, L. J.	1986	Gold Hill			no pat
1000.0	Cur	39s	10w	Little Chetco Nos 1,2,3 Placer, Little Chetco No 3 Amended Placer	4		Friar, L. J.	1987	no MD			no pat
1001.0	Jos	35s	08w	Maloney Placer Mine and Sailor Jack Placer Mine	2		Friar, L. J.	1988	Galice			no pat
1002.0	Jos	33s	08w	PYX Lode	1		Friar, L. J.	1989	Galice			canc 1998
1003.0	Cur	39s	10w	Independence Placer	1		Friar, L. J.	1991	Little Chetco			no pat
522.0	Jos	41s	08w	Lyttle Consolidated Lode Claim	5		Fulmor, Alexander C.	1903	Waldo	90 ac		pat 1905

MS #	County	Twn	Rng	Claim (+ = more)	No.	Mineral Surveyor	Year	District	Ac	Notes	Pat
					Clms						
531.0	Jos	41s	08w	Consolidated Lode Mining Claims	8	Fulmor, Alexander C.	1903	Waldo	162 ac		canc 1911
596.0	Jos	40s	08w	Monarch Consolidated Mining Claim	5	Fulmor, Alexander C.	1904	Waldo	106 ac		
600.0	Jos	41s	08w	Battery Claim	1	Fulmor, Alexander C.	1904	Waldo	17 ac		canc 2013
952.0	Lan	23s	01e	Sunset, Lost Ledge, Payrock, Mother Lode, Humming Bird and Morning Lilly Lodes and Yellow Jacket Mill Site	7	Gardner, Gilbert A.	1956	Bohemia			canc 2001
953.0	Lan	23s	01e	Evening Star and Evening Star Annex Lodes	2	Gardner, Gilbert A.	1957	Bohemia			canc 2001
75.0	Gra	10s	33e	Gem of the Mountain Quartz Mine	1	Gearhart, P. O.	1881	Elk Creek	21 ac	surv 1	
549.0	Lan	23s	01e	Consolidated Group of Quartz claims	9	Gesner, Alonzo	1904	Bohemia	183 ac		no pat
811.0	Coo	32s	12w	Eureka and Copper King Lodes	2	Gidley, A. B.	1921	Granite Mountain	34 ac		pat 1923
786.0	Gra	14s	32e	Zero and Peadmont Lodes	2	Glaze, Vernon L.	1916	John Day	36 ac		pat 1917
797.0	Gra	12s	33e	Rambler, Bluebird, Spokane and Yellow Cat Lodes	4	Glaze, Vernon L.	1918	Quartzburg	82 ac		pat 1921
975.0	Dou	31s	02w	Banfield Nos 1-9 Lodes, Banfield Mill Sites 1 and 2	11	Gonnason, Walter L.	1964	Drew			no pat
894.0	Lan	22s	1,2e	Norway, McAdoo, Victor, Red Bell, Red Jacket, Harrison, Harrison Extension, and Pirate Lodes	8	Griffin, George L.	1950	Bohemia			no pat
912.0	Lin	11s	04e	Pine Squirrel	1	Griffin, George L.	1952	Santiam			canc 1996
931.0	Lin	11s	04e	The Bell, the Campbird, and The Snow Storm Lodes	3	Griffin, George L.	1954	Quartzville			canc 1996
934.0	Lin	11s	04e	Riverside, Spotted Fawn, Big Elk, and Golden Buck Lodes	4	Griffin, George L.	1955	Quartzville			3 pat 1855
942.0	Lan	22s	01e	El Cobre, Plymouth Rock, Alta Monte, Golden Star, Eldorado June, Monarch, Gold Bug, Basin, Adams, and Homeward Bound Lodes		Griffin, George L.	1957	Bohemia			no pat
565.0	Lan	23s	01e	Elcalado Consolidated Quartz Claims	3	Haff, Edward L.	1903	Bohemia	61 ac		canc 1901
572.0	Lan, Dou	23s	03e	Crystal Lode	1	Haff, Edward L.	1903	Bohemia	21 ac		rej

MS #	County	Twn	Rng	Claim (+ = more)	No.		Year	District	Ac	Notes	Pat
					Clms	Mineral Surveyor					
573.0	Dou	23s	01e	Detroit Lode	1	Haff, Edward L.	1903	Bohemia	15 ac		canc 1901
574.0	Lan	15s	04e	F. O. S. Lode	1	Haff, Edward L.	1904	Blue River	11 ac		pat 1909
575.0	Lan	15s	04e	Lucky Queen Group of Lode Claims	5	Haff, Edward L.	1904	Blue River	74 ac		pat 1910
584.0	Dou	23s	02e	Grouse Mountain Group	9	Haff, Edward L.	1904	Bohemia	143 ac		pat 1908
589.0	Lan	23s	01e	Golden Rule Group	9	Haff, Edward L.	1904	Bohemia	117 ac		pat 1921
607.0	Dou	23s	01e	Arlington Lode	1	Haff, Edward L.	1904	Bohemia	20 ac		pat 1914
610.0	Lan Dou	23s	01e	Champion Group of Mines	25	Haff, Edward L.	1904	Bohemia	333 ac		4 pat 1962, rest canc 1978
613.0	Lan	22s	01e	Bonita Placer Mining Claim	1	Haff, Edward L.	1904	Bohemia	159 ac		canc 1912
621.0	Lan	23s	01e	Boston Consolidated Group	8	Haff, Edward L.	1904	Bohemia	136 ac		canc 1912
623.0	Dou	23s	02e	Gold Cross Group of Quartz Claims	2	Haff, Edward L.	1905	Bohemia	38 ac		pat 1909
624.0	Dou	23s	01e	Victor Group pf Quartz Claims	2	Haff, Edward L.	1905	Bohemia	40 ac		pat 1907
625.0	Lan	22s	02e	Paradise Group of Quartz Claims	2	Haff, Edward L.	1905	Bohemia	37 ac		rej
628.0	Lan	16s	04e	Sure Winner Lode Claim	1	Haff, Edward L.	1905	Blue River	19 ac		pat 1909
629.0	Lan, Dou	23s	01e	Musick Group of Mines	12	Haff, Edward L.	1905	Bohemia	190 ac		4 canc 2001, rest pat 1955
630.0	Dou	23s	02e	Mountain Chief Group of Mines	2	Haff, Edward L.	1905	Bohemia	36 ac		no pat
631.0	Lan, Dou	23s	02e	Verde Group of Claims	2	Haff, Edward L.	1905	Bohemia	39 ac		rej
632.0	Lan, Dou	23s	02e	Ophelia Group of Mines	5	Haff, Edward L.	1905	Bohemia	86 ac		rej 1914
633.0	Lan	23s	1,2e	Quickstep Group of Mines	3	Haff, Edward L.	1905	Bohemia	43 ac		no pat
356.0	Bak	08s	38e	Excuse Consolidated Quartz Claim	2	Hagel, John	1898	no MD	40 ac		pat 1899
369.0	Uni	06s	45e	Gema and Hercules Quartz Claims	2	Hagel, John	1899	no MD	33 ac		pat 1901
370.0	Uni	06s	45e	Senator Tabor Quartz Claim and Mill Site	2	Hagel, John	1899	no MD	16 ac		pat 1901 1 Clm canc 1997
375.0	Bak	09s	36e	Myrtle Quartz Claim	2	Hagel, John	1899	no MD	17 ac		pat 1900
376.0	Bak	09s	36e	Lilac Quartz Claim	1	Hagel, John	1899	no MD	18 ac		pat 1900

MS #	County	Twn	Rng	Claim (+ = more)	No.	Mineral Surveyor	Year	District	Ac	Notes	Pat
					Clms						
378.0	Uni	09s	37e	Wide West, Century, Charleston and Telephone Lodes	4	Hagel, John	1899	no MD	70 ac		pat 1901
379.0	Bak	08s	37e	Elliott Placer Claim	1	Hagel, John	1899	no MD	20 ac		canc 2001
380.0	Bak	09s	36e	Bunker Hill Mill site	1	Hagel, John	1899	no MD			
378.0	Bak	08s	37e	Telephone Lode	1	Hagel, John	1900	no MD	16 ac		pat 1901
384.0	Bak	10s	35.5e	Boone Consolidated Quartz Claim	5	Hagel, John	1900	no MD	42 ac		pat 1903
386.0	Bak	07s	40e	Relocated Pittsburg Mining Claim	1	Hagel, John	1900	no MD	21 ac		pat 1901
387.0	Bak	11s	43e	Beauty Opal Placer Claim	1	Hagel, John	1900	no MD	20 ac	no plat	
391.0	Gra	09s	35.5e	Montello Placer	1	Hagel, John	1900	no MD	17 ac		pat 1901
410.0	Bak	08s	37e	Hydraulic Placer Claim	1	Hagel, John	1900	no MD	40 ac		pat 1903
422.0	Bak	08s	37e	South Pole and Evans Quartz Claims	2	Hagel, John	1901	no MD	38 ac		pat 1904
423.0	Bak	08s	37e	Majestic Quartz Claim	1	Hagel, John	1901	no MD	20 ac		pat 1903
424.0	Bak	08s	37e	Gold Dollar Quartz Claim	1	Hagel, John	1901	no MD	5 ac		pat 1906
427.0	Bak	08s	36e	Alta Quartz Claim	1	Hagel, John	1901	no MD	16 ac		pat 1904
428.0	Bak	08s	36e	Luxemburg Quartz Claim	1	Hagel, John	1901	no MD	21 ac		pat 1903
461.0	Gra, Bak	08s	36e	Imperial Consolidated Quartz Claim and Mill Sites	17	Hagel, John	1902	no MD	207 ac		pat 1906
470.0	Bak	09s	37e	Bear Consolidated Mining Claims	4	Hagel, John	1902	no MD	57 ac		pat 1906
471.0	Bak	08s	37e	Bismark Consolidated Mining Claim	1	Hagel, John	1902	no MD	32 ac		pat 1906
480.0	Bak	09s	36, 37e	Amazon Group of Quartz Claims	3	Hagel, John	1902	no MD	51 ac		pat 1904
490.0	Bak	08s	37e	Yankey Jim Quartz Claim	1	Hagel, John	1902	no MD	21 ac		pat 1905
491.0	Bak	08s	37e	Banner Consolidated Quartz Claim	5	Hagel, John	1902	no MD	98 ac		pat 1904
500.0	Bak	08s	37e	Colorado and Gould and Curry Lodes	2	Hagel, John	1902	no MD	32 ac		pat 1909
494.0	Bak	08s	37e	Anniversary Consolidated Quartz Mining Claim	3	Hagel, John	1903	no MD	53 ac		no pat
502.0	Bak	08s	37e	North Star No 2 Quartz Claim	1	Hagel, John	1903	no MD	20 ac		pat 1905
551.0	Bak	08s	37e	Cordell consolidated Quartz Mine	2	Hagel, John	1903	no MD	40 ac		no pat
561.0	Bak	08s	38e	Brooklyn Quartz Mining Claim	1	Hagel, John	1903	no MD	12 ac		pat 1906

MS #	County	Twn	Rng	Claim (+ = more)	No.	Mineral Surveyor	Year	District	Ac	Notes	Pat
					Clms						
564.0	Bak,	08s	36e	Alpine Consolidated Gold Mines	8	Hagel, John	1903	no MD	135 ac		no pat
568.0	Gra	08s	36e	Grayson Placer Mining Claim	1	Hagel, John	1903	no MD	145 ac		no pat
603.0	Gra	09s	35e	Parsons Group	6	Hagel, John	1904	no MD	76 ac		canc 1995
616.0	Gra	09s	35e	Quebec Fraction Quartz Claim	1	Hagel, John	1904	no MD	12 ac		pat 1908
617.0	Gra	09s	35e	Quebec Mine	3	Hagel, John	1904	no MD	53 ac		pat 1908
606.0	Bak	09s	37e	Red Star Place Claim	1	Hagel, John	1905	no MD	159 ac		canc 1995
638.0	Bak	13s	42e	White Pine Quartz Claim	1	Hagel, John	1905	no MD	19 ac		canc 1907
639.0	Bak	13s	42e	Golder Reef Quartz Mining Claim	1	Hagel, John	1905	no MD	21 ac		pat 1907
640.0	Bak	13s	42e	Julia-Ettie Consolidated Quartz Mining Claim and Mill Site	6	Hagel, John	1905	no MD	108 ac		5 pat 1907, 1 canc
649.0	Bak	08s	36e	Rastus Placer Mining Claim	1	Hagel, John	1906	no MD	150 ac		rej 1913
656.0	Bak	07s	40e	Buckeye Group of Quartz Claims	5	Hagel, John	1906	no MD	93 ac		pat 1907
675.0	Bak	08s	37e	Prince Quartz Mining Claim	1	Hagel, John	1906	no MD	14 ac		no pat
676.0	Bak	08s	37e	Side Issue Quartz Claim	1	Hagel, John	1906	no MD	17 ac		no pat
789.0	Jos	33s	05w	G. & A., Josephine and Portland Lodes	3	Hall, Horace C.	1916	Wolf Creek	57 ac		pat 1919
790.0	Jos	35s	05w	Gold Drift No 1, Gold Drift No 2, and Gold Drift No 3 Lodes	3	Hall, Horace C.	1916	Jump-Off-Joe	58 ac		canc 2004
791.0	Jos	35s	07w	Alice Marie and Lela Jene Lodes	2	Hall, Horace C.	1916	Little Pickett Creek	41 ac		pat 1918
794.0	Dou	31s	05w	Skookum Lode	1	Hall, Horace C.	1916	Excelsior	21 ac		pat 1919
796.0	Jos	34s	08w	Grubstake Lode	1	Hall, Horace C.	1917	Galice	18 ac		pat 1918
63.0	Lin	11s	04e	White Bull and Silver Bearing Lode	1	Hammer, Seth R.	1877		5 ac	USDMS lot 37, MD 3	
496.0	Jos	33s	08w	Benton Group	8	Hampton, William Huntley	1903	Mount Reuben	151 ac		pat 1901
525.0	Jos	34s	05w	Morning Star Quartz Claim	1	Hampton, William Huntley	1903	Grave Creek	20 ac		pat 1906
526.0	Jos	34s	05w	Browning Placer Claim and St Jacobs Quartz Mine	2	Hampton, William Huntley	1903	Grave Creek	29 ac		pat 1906
553.0	Jos	33s	08w	J. C. L. Group	8	Hampton, William Huntley	1903	Mt. Reuben	165 ac		pat 1905
966.0	Was	06s	13, 14e	Lady Frances Nos 2,3,4,5,10 Lodes and Lady Frances, Lady Frances Nos 1,3,4 Mill Sites	9	Hanley, James D.	1960	no MD			canc 1865
984.0	Gra	08s	35.5e	New York Nos 1-4 Lodes, New York Millsites Nos 1-4	8	Hanley, James D.	1978	no Md			no pat

MS #	County	Twn	Rng	Claim (+ = more)	No.	Mineral Surveyor	Year	District	Ac	Notes	Pat
					Clms						
988.0	Jos	35s	08w	Hidden Treasure Placer	1	Hanley, James D.	1988	Galice, Mt Reuben, Yank			no pat
983.0	Des, Lan	17s	08e	Hermania Group	10	Harris, Bill	1973	no Md			no pat
986.0	Har	21s	32e	Bullion Quartz	1	Harris, Bill	1985	no Md			no pat
552.0	Gra, Bak	10s	35e	Ophir Consolidated Quartz claim	2	Hoffman, Ira L.	1903	no MD	33 ac		pat 1906
601.0	Gra	09s	35e	Nye Placer Claim	1	Hoffman, Ira L.	1904	no MD	8 ac		pat 1906
602.0	Gra	09s	35e	Earl Consolidated Quartz Claim	2	Hoffman, Ira L.	1904	no MD	28 ac		pat 1907
637.0	Gra	09s	35e	Mineral Wonder Consolidated Lode Claim	2	Hoffman, Ira L.	1905	no MD	17 ac		pat 1912
641.0	Gra	09s	35e	Carolyn Consolidated Lode Claim	2	Hoffman, Ira L.	1905	no MD	35 ac		pat 1907
642.0	Gra	08s	36e	Sunset Consolidated Quartz Mining Claim	2	Hoffman, Ira L.	1905	Cable Cove	37 ac		pat 1907
643.0	Gra	08s	36e	Midnight Quartz Mining Claim	1	Hoffman, Ira L.	1905	Cable Cove	16 ac		pat 1910
644.0	Gra	08s	36e	Rob Roy Quartz Mining Claim	1	Hoffman, Ira L.	1905	Cable Cove	18 ac		pat 1908
645.0	Gra	08s	36e	Black Dwarf Quartz Mining Claim	1	Hoffman, Ira L.	1905	Cable Cove	8 ac		pat 1907
634.0	Bak	10s	41e	Brazos Consolidated Claim	3	Hoffman, Ira L.	1906	no MD	61 ac		pat 1908
650.0	Gra	09s	35e	Mineral Chief Consolidated Lode Claim and Mill Site	3	Hoffman, Ira L.	1906	Waldo	28 ac		pat 1907
652.0	Gra	10s	35e	Red Bell Consolidated Lode Claim	5	Hoffman, Ira L.	1906	no MD	89 ac		pat 1910
654.0	Bak	08s	37e	Free Coinage Consolidated	2	Hoffman, Ira L.	1906	no MD	31 ac		no pat
706.0	Bak	08s	36e	Oregon Chief Group	3	Hoffman, Ira L.	1908	no MD	74 ac		pat 1910
707.0	Bak	11s	40e	Kirkham Placer Claim	1	Hoffman, Ira L.	1908	no MD	52 ac		pat 1910
709.0	Gra	09s	35e	Quebec Mill Site	1	Hoffman, Ira L.	1908	no MD	3 ac		pat 1910
736.0	Bak	13s	42e	Oregon Chief and Oregon Chief No 3 Lode Claims	2	Hoffman, Ira L.	1910	no MD	36 ac	July	pat 1912
744.0	Gra	09s	36e	Pearl Quartz Mining Claim	1	Hoffman, Ira L.	1911	no MD	19 ac		pat 1913
745.0	Gra	09s	37e	Silver Dick and Blue Swan Quartz Mining Claims	2	Hoffman, Ira L.	1911	no MD	36 ac	July	pat 1913
751.0	Bak	14s	45e	Red Bird Quartz Claim	1	Hoffman, Ira L.	1912	no MD	20 ac	May	pat 1913
763.0	Bak	09s	39e	Hope Group	3	Hoffman, Ira L.	1913	no MD	47 ac		pat 1915
770.0	Gra	10s	33e	Daisy Lode	1	Hoffman, Ira L.	1913	Elk Creek	20 ac		pat 1915
769.0	Gra	10s	33e	Chattanooga Lode	1	Hoffman, Ira L.	1914	Elk Creek	12 ac		pat 1915

MS #	County	Twn	Rng	Claim (+ = more)	No.		Mineral Surveyor	Year	District	Ac	Notes	Pat
					Clms							
772.0	Bak	06s	40e	Good Luck and Jack Rabbit Lodes	2		Hoffman, Ira L.	1914	no MD	36 ac		pat 1915
127.0	Bak	08s	44e	Gem Quartz Mine	1		Hoffman, Ira L.	1917	no MD	21 ac	surv 127	
798.0	Bak	08s	44e	Gem Extension North, Northeast Gem, East Gem, East Side, New Gem Extension No 2 South, East Gem Extension South, Gem Extension South, West Gem, Fractional Gem and Northwest Gem Extension	11		Hoffman, Ira L.	1917	no MD			pat 1921
803.0	Bak	08s	44e	Michigan Lode	1		Hoffman, Ira L.	1917	no MD	20 ac		pat 1926
293.0	Uni	08s	44e	Crystal Palace Consolidated Quartz Mine (Amended)	4		Hoffman, Ira L.	1918	Jacksonville	81 ac		pat 1920
800.0	Bak	08s	36e	Morning Star Lode	1		Hoffman, Ira L.	1918	no MD	20 ac		pat 1921
804.0	Bak	08s	44e	Neptune Lode	1		Hoffman, Ira L.	1919	no MD	4 ac		pat 1921
806.0	Wal	04n	48e	Pine Tree Quartz Mining Claim	1		Hoffman, Ira L.	1920	no MD	6 ac		pat 1922
807.0	Wal	04n	49e	Wild Irishman Lode	1		Hoffman, Ira L.	1920	no MD	12 ac		pat 1922
808.0	Gra	08s	35.5e	Ajax No 1, Ajax No 2, Snowbird and Vigilant Lodes	4		Hoffman, Ira L.	1920	no MD	63 ac		no pat
812.0	Gra	08s	36e	Colorado No 1, Colorado No 2 and Colorado No 3 Lodes	3		Hoffman, Ira L.	1921	no MD	61 ac		no pat
49.0	Jac	38s	03w	James A. Wilson Placer Mining Claim	1		Howard, James Sullivan	1876			USDM Claim 37, S MD 1	
51.0	Jac	35s	08w	Ankeny Gold Placer Mining Claim	1		Howard, James Sullivan	1876	Galice Creek		USDM lot 43, MD S 156 1 ac	
52.0	Jos	35s	08w	Courtney Gold Bering Placer Mining Claim	1		Howard, James Sullivan	1876	Galice Creek		USDM lot 42, MD S 93 ac 1	
58.0	Jac	36s	03w	Gold Hill Quartz Mining claim	1		Howard, James Sullivan	1876	no MD			
62.0	Jos	41s	07w	Newel De Lasater Gold Mining claim	1		Howard, James Sullivan	1876	Malthouse	5 ac	USDMS Claim 32, MD 1 surv 37	
76.0	Jac	37s	02w	Bernard Loraine Placer Mining Claim	1		Howard, James Sullivan	1881	no MD	20 ac		
140.0	Jos	41s	08w	Scotch Gulch Placer Mine	2		Howard, James Sullivan	1887	Waldo	18 ac	lot 8	
141.0	Jos	33s	05w	Dividend Quartz Mine	1		Howard, James Sullivan	1887	Grave Creek	21 ac	surv 6	
142.0	Jos	36s	02e	St. Peters Quartz Mine	1		Howard, James Sullivan	1887	Grave Creek	21 ac	surv 5	
143.0	Jos	33s	05w	Summit Quartz Mine	1		Howard, James Sullivan	1887	Grave Creek	17 ac	surv 7	
144.0	Jac	37s	02w	John Herburger Placer Claim	1		Howard, James Sullivan	1887	Jacksonville	20 ac		

MS #	County	Twn	Rng	Claim (+ = more)	No.		Mineral Surveyor	Year	District	Ac	Notes	Pat
					Clms							
151.0	Jos	36s	02e	Division Lode Claim	1		Howard, James Sullivan	1887	Grave Creek	18 ac	no 40,	
154.0	Jac	40s	03w	Squaw Lake Placer Claim	1		Howard, James Sullivan	1887	Big Applegate	154 ac	surv 107	
156.0	Jac	37s	04w	Lance and Duffield Placer Mine	1		Howard, James Sullivan	1887	Foots	30 ac		
161.0	Jac	35s	03w	Garfield Iron Mine	1		Howard, James Sullivan	1887	Sams Creek	20 ac	surv 161	
162.0	Jac	36s	03w	1st Extension of the Garfield Iron Mine			Howard, James Sullivan	1887	Sams Creek	12 ac		
163.0	Jac	36s	03w	2nd Extension of the Garfield Iron Mine	1		Howard, James Sullivan	1887	Sams Creek	21 ac	lot 43	
166.0	Jac	37s	03w	Farmers Flat Placer Mining Claim	1		Howard, James Sullivan	1888	Jackson Creek	120 ac		
168.0	Jac	38s	04w	Farris Gulch Placer Mine	1		Howard, James Sullivan	1888	Main Applegate	146 ac	lot 57	
169.0	Jac	39s	02w	George Yandis Placer claim	1		Howard, James Sullivan	1888	Sterlingville	10 ac	no plat	
160.0	Jac	39s	02w	Sterling Placer Mining Claim	1		Howard, James Sullivan	1889	Buncomb		no plat	
178.0	Jac	38s	01e	Davenport Placer Mine	1		Howard, James Sullivan	1889	Davenport	20 ac	lot 8	
195.0	Jac	36s	02w	Portland Placer Claim	1		Howard, James Sullivan	1889	Gold Hill		no plat	
197.0	Jos	33s	05w	Division Quartz Lode	1		Howard, James Sullivan	1889	Grave Creek	21 ac	lot 40	
326.0	Cur	37s	10w	Golden Eagle Placer Claim	1		Howard, James Sullivan	1897	no MD	160 ac		pat 1898
327.0	Cur	37s	10w	Golden Eagle Placer Claim	1		Howard, James Sullivan	1897	no MD	160 ac		pat 1898
334.0	Jos	38s	08w	Ray Consolidated Placer Mine	2		Howard, James Sullivan	1897	Illinois	160 ac		pat 1918
364.0	Jac	38s	05w	A. W. Strugis Mining Claim			Howard, James Sullivan	1899	Poorman's	17 ac		pat 1899
373.0	Jac	36s	02w	J. F. McCartney Placer Mining Claim	1		Howard, James Sullivan	1899	Galls Creek	100 ac	no plat	
374.0	Jac	36s	03w	E. N. Wheeler Placer Mining Claim	1		Howard, James Sullivan	1899	Galls Creek	30 ac	no plat	
404.0	Jos	34s	08w	Magnolia and El Rio Oro Quartz Mine	2		Howard, James Sullivan	1900	no MD	41 ac		pat 1903
475.0	Jos	36s	05w	Jewett Group of Lode Claims	7		Howard, James Sullivan	1902	Grants Pass	118 ac		pat 1904
495.0	Jac	36s	02w	Bowdin Lode Claim	1		Howard, James Sullivan	1902	no MD	21 ac		pat 1906
433.0	Jos	34s	08w	Goss Lode Mining Claim	1		Howard, James Sullivan	1903	Galice	21 ac		pat 1904
511.0	Jos	34s	07w, 08w	Mattison Placer Mining Claim	1		Howard, James Sullivan	1903	Galice	17 ac		pat 1904
518.0	Jac	36s	02w	Yellow Jacket Lode Claim	1		Howard, James Sullivan	1903	no MD	19 ac		pat 1910
576.0	Jac	36s	03w	The Golden Standard Mine	4		Howard, James Sullivan	1904	Galls Creek	101 ac		3 pat 1906, 1 canc 2001
990.0	Mar	08s	05e	Hewitt, Poor Boy and Starvation Mill Sites	3		Howe, John W.	1980	Lester			no pat

MS #	County	Twn	Rng	Claim (+ = more)	No.		Mineral Surveyor	Year	District	Ac	Notes	Pat
					Clms							
991.0	Mar	08s	05e	Mandalay Lode	1		Howe, John W.	1980	Lester			no pat
992.0	Mar	08s	05e	Santiam No 1 Lode	1		Howe, John W.	1980	Lester			no pat
993.0	Mar	08s	05e	Morning Star Lode	1		Howe, John W.	1980	Lester			no pat
994.0	Mar	08s	05e	Ruth Quartz Mine Nos 1,2,4 Lodes	3		Howe, John W.	1980	Lester			no pat
844.0	Cur	33s	09w	Winkle Bar Placer and Winkle Bar Extension Placer			Irving, Ben B.	1929	no MD	32 ac		pat 1931
856.0	Coo	33s	12w	Anaconda Lode	1		Irving, Ben B.	1930	no MD	15 ac		no pat
866.0	Coo	33s	11w	High Bar No 3 and High Bar No 1 Placers	2		Irving, Ben B.	1940	no MD	39 ac		no pat
875.0	Lan	23s	01e	Grizzley Group	4		Irving, Ben B.	1945	no MD			canc 2001
899.0	Jac	33s	04w	Gray Eagle Nos 1, 2, 3 Lodes	3		Irving, Ben B.	1952	no MD			pat 1955
939.0	Jac	33s	04w	Grey Eagle Mill Site	1		Irving, Ben B.	1955	Oregon			no pat
446.0	Cro	09s	17e	Roy Mining Claims	5		Jory, Henry J.	1901	no MD	81 ac		pat 1902
516.0	Gra	10s	33e	Side Issue Group of Mining Claims	3		Jory, Henry J.	1903	no MD	44 ac		pat 1904
535.0	Bak	09s	39e	Gold Standard Consolidated Quartz Claim	4		Jory, Henry J.	1903	no MD	77 ac		no pat
93.0	Gra	14s	31e	A. Spraul Van Horn & Co Placer Mine	1		Knisley, George	1880	John Day	USDS 62 ac	surv 94, MD 4	
94.0	Gra	09s	35e	Milton Stevens Placer Mining Claim	1		Knisley, George	1880	Granite	20 ac	lot 108 MD 4	
839.0	Kla	36s	12e	Cruiser Fraction Lode	1		Lancaster, Henry M.	1927	Klamath Indian Reservation	15 ac		no pat
840.0	Jos	33s	05w	Horseshoe	1		Lancaster, Henry M.	1927	Wolf Creek	20 ac		pat 1931
453.0	Dou	23s	02e	Confidence Consolidated Quartz Claim	5		Lloyd, George W.	1901	Bohemia	90 ac		pat 1904
455.0	Dou	23s	02e	Oregon Colorado Consolidated Quartz Claims	2		Lloyd, George W.	1901	Bohemia	40 ac		pat 1904
708.0	Bak	08s	44e	Rosebud Quartz Mining Claim	1		Maxwell, Frank D.	1908	Sparta	15 ac		pat 1910
377.0	Jac	39s	01w	Ashland Consolidated Quartz Claims	11		McCall, Jesse Applegate	1899	no MD	183 ac		pat 1904
414.0	Jac	39s	01w	Golden Octopus Group of Mining Claims	5		McCall, Jesse Applegate	1901	no MD	56 ac		pat 1904
456.0	Jac	40s	04w	Frank Mixter Placer Claim	1		McCall, Jesse Applegate	1901	no MD	160 ac	no plat	
569.0	Jac	309s	01w	Shorty and Hope Consolidated Mining Claim	2		McCall, Jesse Applegate	1903	Davenport	25 ac		pat 1906
521.0	Jos	33s	05w	Greenback Group of Mines	5		McCall, Jesse Applegate	1904	Grave Creek	76 ac		no pat
618.0	Jac	39s	03w	Ivory	1		McCall, Jesse Applegate	1905	Big Applegate	10 ac	no plat	

MS #	County	Twn	Rng	Claim (+ = more)	No.	Mineral Surveyor	Year	District	Ac	Notes	Pat
					Clms						
619.0	Jac	39s	03w	Murphy Claim	1	McCall, Jesse Applegate	1905	Big Applegate	40 ac	no plat	
620.0	Jac	39s	03w	Star Placer Mining Claim	1	McCall, Jesse Applegate	1905	Big Applegate	20 ac	no plat	
207.0	Jos	40s	07w	Emerald Terrace Gold Placer Claim	1	McCall, Martin L.	1893	no MD	23 ac	lot 47	
272.0	Jac	37s	02w	Bernard Lorraine Placer Mining Claim	1	McCall, Martin L.	1893	no MD		no plat	
277.0	Jac	38s	03w	A. W. Sturgis Placer Mining Claim	1	McCall, Martin L.	1894	no MD	25 ac		
229.0	Dou	23s	02e	Bohemia Mine	1	McCautland, Elmer James	1891	no MD	10 ac	Lot 37	
964.0	Jos	38s	05w	Andy No 1 Lode	1	McGinty, Edward A.	1960	Williams Creek			no pat
970.0	Jac	40s	04w	Blue Jay, Rich Mortor, Blue Rock Mine, Big Pine, Holdup Mine, White Rock and Fowler Lodes	7	McGinty, Edward A.	1962	Steamboat			no pat
973.0	Jos	37s	06w	Snow Flake No 2	1	McGinty, Edward A.	1963	Applegate			no pat
980.0	Jac	41s	01e	Junction Claim Nos 1-3 Lodes	3	McGinty, Edward A.	1968	Grouse Creek			canc 2000
987.0	Dou	28s	04w	Star Placer Claim	1	McGinty, Edward A.	1981	North Myrtle Creek			no pat
816.0	Jac	36s	04w	Last Chance and Westerly Extension of the Last Chance Lodes	2	McKissick, Stuart	1923	Gold Hill	34 ac		no pat
824.0	Kla	36s	12e	Cruiser and Cruiser Extension Lodes	2	McKissick, Stuart	1924	Klamath Indian Reservation			no pat
825.0	Kla	36s	12e	Red Light Lode	1	McKissick, Stuart	1924	Klamath Indian Reservation			no pat
826.0	Kla	36s	12e	Nevada Lode	1	McKissick, Stuart	1924	Klamath Indian Reservation			no pat
571.0	Bak	06s	45e	Mountain Robin Consolidated Ming Claim	2	McQuinn, John Anderson	1904	Granite	27 ac		pat 1906
622.0	Lin	11s	05e	Worlds Fair Group	2	McQuinn, John Anderson	1904	Santiam	38 ac		canc 1996
755.0	Lin	11s	04e	Wadefield and Mother Lode Quartz Mining Claims	2	McQuinn, John Anderson	1912	Quartzville	41 ac		pat 1914
589.0	Lan	23s	01e	U. S. Mineral Monument No 589	0	McQuinn, John Anderson	1915	Bohemia	no ac		no pat
297.0	Clk	08s	03w	Consolidated Red Rock Mine	9	Meldrum, Henry	1895	no MD	207 ac		
388.0	Cro	09s	17e	Oregon King consolidated Quartz Claims		Meldrum, Henry	1900	no MD	134 ac		pat 1906
394.0	Cro	09s	16e	View Quartz Claim	1	Meldrum, Henry	1900	no MD	3 ac		pat 1906
395.0	Cro	09s	17e	Bell Quartz Claim	1	Meldrum, Henry	1900	no MD	1 ac		canc 1903

MS #	County	Twn	Rng	Claim (+ = more)	No.	Mineral Surveyor	Year	District	Ac	Notes	Pat
					Clms						
396.0	Cro	09s	17e	Parallel and Summit Quartz Claims	2	Meldrum, Henry	1900	no MD	11 ac		1 pat 1906, 1 canc 1905
397.0	Cro	09s	17e	Oregon King Quartz Claims No. 2	4	Meldrum, Henry	1900	no MD	30 ac		pat 1906
734.0	Jos	34s	7,8w	Robert Dean Placer Claim	1	Mensch, Fred	1910	Galice	99 ac		pat 1913
749.0	Jos	36s	7,8w	Buckeye Group	15	Mensch, Fred	1912	no MD	292 ac	Feb	pat 1918
687.0	Jos	36s	08w	Barr Consolidated Placer Mine	8	Mensch, Fred	1913	Briggs Creek	160 ac		pat 1913
754.0	Jos	36s	10w	U.S.S.M.M. No.1	1	Mensch, Fred	1913	Briggs Creek	0 ac	Feb	
898.0	Gra	12s	33e	Ophir Nos 2, 3,4, Homestake Nos 1,2,3,4, North Star, Nellie Nos 1 & 2, and Ophir Mill site.	11	Merritt, William L.	1951	Quartzberg			2 calm pat 1957,
900.0	Gra	12s	33e	Dutchess of Prairie, Lillie Jane, Four Point, Yankee Boy, Dunn, Yankee Blade and New Find Lodes	7	Merritt, William L.	1951	Quartzberg			pat 1954
901.0	Gra	12s	33e	Bonanza, Wayburn and Clipper X Lodes	3	Merritt, William L.	1951	Quartzberg			pat 1954
691.0	Wal	04n	48e	Rustler, Mabel L., Julia, Dutchey, Lewiston, Rialto, Atlantic and Presend Need Lodes	8	Merryman, Herbert E.	1907	Imnaha	133 ac		pat 1909
747.0	Wal	04n	48e	Highland Mary Group	11	Merryman, Herbert E.	1911	Imnaha	90 ac	Nov	pat 1914
760.0	Wal	05n	48e	Greenhorn and Verdie Lodes	2	Merryman, Herbert E.	1913	Imnaha	31 ac		pat 1916
761.0	Wal	05n	48e	Papico Lode		Merryman, Herbert E.	1913	Cherry Creek	21 ac		pat 1915
762.0	Wal	05n	48e	Dixie Lode	1	Merryman, Herbert E.	1913	Imnaha	20 ac		pat 1915
773.0	Wal	3s	44e	Peacock Group	3	Merryman, Herbert E.	1914	Lostine	58 ac		pat 1917
774.0	Wal	03s	43, 44e	Contact Group	10	Merryman, Herbert E.	1914	Lostine	200 ac		pat 1922
783.0	Wal	04s	45e	U.S.M.M. No. 1	1	Merryman, Herbert E.	1914	no MD			
783.0	Wal	04s	45e	Golden Gate, Golden Gate No. 1, and Sunset Lodes	3	Merryman, Herbert E.	1914	no MD	61 ac		pat 1916
759.0	Mal	13s	41e	Red White and Blue, Red White and Blue No. 2, Red White and Blue No. 3, Red White and Blue No 4, Champion and Belfast Lodes	6	Miller, John F.	1912	no MD	119 ac		pat 1924

MS #	County	Twn	Rng	Claim (+ = more)	No.	Mineral Surveyor	Year	District	Ac	Notes	Pat
					Clms						
555.0	Bak	10s	35e	Golden Eagle Consolidated Quartz Claims	6	Mohr, August W.	1904	no MD	101 ac		pat 1907
556.0	Gra	09s, 10s	35e	Double Eagle Consolidated Quartz Claims	5	Mohr, August W.	1904	Quartz Gulch	69 ac		pat 1914
651.0	Jos	33s	08w	Copper Stain Group	7	Moulton, Herbert G.	1905	Wolf Creek	111 ac		pat 1907
1004.0	Mal	22s	44e	Poison Springs Nos 24,25,35 Lodes	3	Mueller, William F.	1990	no MD			no pat
462.0	Cro	09s	17e	Fractional Chance Lode	1	Newsom, John D.	1903	Trout Creek	10 ac		pat 1906
411.0	Cro	13s	20e	Mayflower Group of Mines	7	Oliver, Emery	1900	no MD	122 ac		
508.0	Bak	10s	35.5e	Union Consolidated Quartz Mining Claim	5	Pearson, Horace G.	1902	no MD	47 ac		pat 1913
499.0	Gra	11s	34e	Antles Lode Mining Claim		Pearson, Horace G.	1903	no MD	16 ac		canc 1980
509.0	Bak	10s	35.5e	Jordon Consolidated Quartz Claim	2	Pearson, Horace G.	1903	no MD	62 ac		pat 1904
597.0	Bak	09s	41e	Jumbo Consolidated Quartz Lode Mining Claim	5	Pearson, Horace G.	1904	no MD	101 ac		rej 1912
598.0	Bak	09s	41e	Matt Consolidated Lode Claim	2	Pearson, Horace G.	1904	no MD	23 ac		rej 1912
661.0	Bak, Mal	13s	42e	Hattie B. Quartz Mining Claim and the Rainbow Millsite	2	Pearson, Horace G.	1906	no MD	22 ac		pat 1912
662.0	Bak	13s	42e	Rainbow Quartz Mining Claim	1	Pearson, Horace G.	1906	no MD	19 ac		pat 1912
670.0	Gra	07s	35.5e	Vulcan Quartz Mining Claim	1	Pearson, Horace G.	1906	no MD	216 ac		pat 1914
674.0	Uni	06s	41e	Indiana Group of Quartz Claims	14	Pearson, Horace G.	1906	no MD	232 ac		pat 1909
677.0	Cro	09s	17e	Triangle Lode	1	Pearson, Horace G.	1906	Trout Creek	16 ac		pat 1908
678.0	Cro	09s	17e	Roy Extension	3	Pearson, Horace G.	1906	Trout Creek	50 ac		pat 1908
680.0	Uni	06s	41e	Silver Knight Lode	1	Pearson, Horace G.	1906	no MD	20 ac		pat 1909
701.0	Bak	08s	38e	Sherman Consolidated Quartz Mining Claim	9	Pearson, Horace G.	1908	Elkhorn	108 ac		pat 1910
703.0	Bak	09s	41e	Uncle Dan Consolidated Lode Claim	6	Pearson, Horace G.	1908	no MD	121 ac		pat 1911
705.0	Bak	11s	40e	South Placer Claim	1	Pearson, Horace G.	1908	no MD	13 ac		pat 1910
715.0	Gra	11s	33e	Argonaut	1	Pearson, Horace G.	1909	no MD	14 ac		pat 1914
716.0	Bak	09s	41e	Herbert Consolidated Lode Claim	6	Pearson, Horace G.	1909	no MD	100 ac		pat 1911
719.0	Bak, Mal	13s	42e	Lulu Consolidated Lode Claim	5	Pearson, Horace G.	1909	no MD	75 ac		pat 1912

MS #	County	Twn	Rng	Claim (+ = more)	No.		Mineral Surveyor	Year	District	Ac	Notes	Pat
					Clms							
720.0	Bak, Mal	13s	42e	St. Croix Quartz Mining Claim	1		Pearson, Horace G.	1909	no MD	21 ac		pat 1912
721.0	Gra	09s	35e	Grand Union Group	3		Pearson, Horace G.	1909	no MD	38 ac		pat 1912
722.0	Bak	07s	42e	Gigantic Consolidated Lode Claim	6		Pearson, Horace G.	1909	no MD	122 ac		pat 1911
727.0	Bak, Gra	10s	35,5e	Niobe Consolidated Mining Claim	3		Pearson, Horace G.	1909	no MD	61 ac		pat 1911
728.0	Gra	12s	33e	Hawkeye Group of Quartz Claims	4		Pearson, Horace G.	1909	no MD	74 ac		pat 1912
732.0	Bak	09s	42e	Clipper Consolidated Lode Claim	7		Pearson, Horace G.	1910	no MD	96 ac		pat 1912
733.0	Gra	12s	33e	Wanona	1		Pearson, Horace G.	1910	no MD	16 ac		pat 1912
735.0	Bak	13s	42e	Dew Drop Quartz Mining Claim	1		Pearson, Horace G.	1910	no MD	21 ac		pat 1914
354.0	Jos	35s	07w	Campbell Placer	1		Perkins, Henry Clay	1898	Graves Creek	60 ac	no plat	
355.0	Jos	33s	07w	Vindicator	1		Perkins, Henry Clay	1898	Graves Creek	130 ac	no plat	
389.0	Jos	34s	08w	Holy Terror Quartz Claim	1		Perkins, Henry Clay	1900	Galice Creek	21 ac		pat 1902
444.0	Jos	36s	09w	Ferren Placer Mining Claim	1		Perkins, Henry Clay	1902	Silver Creek	142 ac		pat 1904
497.0	Jos	34s	06w	Brimstone Placer	1		Perkins, Henry Clay	1902	Grave Creek	120 ac	no plat	
577.0	Jos	35s	05w	Granite Hill Quartz Mining claim	1		Perkins, Henry Clay	1904	Louse Creek	21 ac		pat 1907
578.0	Jos	35s	05w	Red Jacket Quartz Mining Claim	1		Perkins, Henry Clay	1904	Louse Creek	18 ac		pat 1907
579.0	Jos	35s	05w	Jumbo Quartz Mining Claim	1		Perkins, Henry Clay	1904	Louse Creek	10 ac		rej
580.0	Jos	35s	05w	High Tariff Quartz Mining Claim	1		Perkins, Henry Clay	1904	Louse Creek	18 ac		pat 1909
588.0	Jac	36s	04w	Kester Consolidated Placer Claim	1		Perkins, Henry Clay	1904	Humbug	60 ac	no plat	
627.0	Jac	37s	04w	Stansell Consolidated Placer Mine	1		Perkins, Henry Clay	1905	Foots Creek	80 ac	no plat	
664.0	Jac	39s	01w	Homestead Gold Quartz Mining Claim	1		Perkins, Henry Clay	1906	no MD	13 ac		pat 1909
682.0	Dou	23s	02e	Mayflower Group of Mines	5		Perkins, Henry Clay	1907	Bohemia	91 ac		pat 1915
687.0	Jos	36s	08w	Barr Consolidated Placer Mine	1		Perkins, Henry Clay	1907	Briggs Creek	161 ac		pat 1913
690.0	Jos	34s	08w	Golden Wedge Group of Mining Claims	6		Perkins, Henry Clay	1907	Galice	107 ac		pat 1909
693.0	Jos	36s	08w	James Ferren Consolidated Placer Mine	1		Perkins, Henry Clay	1907	Briggs Creek	160 ac		unkn pat
702.0	Jos	38s, 39s	09w	Gold King Group	3		Perkins, Henry Clay	1908	Kerby	59 ac		canc 1910
704.0	Jac	36s	02w	Salva Lardum Lode	1		Perkins, Henry Clay	1908	Blackwell	2 ac		pat 1910
714.0	Jac	38s	02w	Prairie Flat Placer Mining Claim	1		Perkins, Henry Clay	1909	no MD	20 ac		pat 1911

MS #	County	Twn	Rng	Claim (+ = more)	No.	Mineral Surveyor	Year	District	Ac	Notes	Pat
					Clms						
729.0	Jos	38s	08w	Ray Consolidated Placer Mine	1	Perkins, Henry Clay	1910	Illinois	139 ac		pat 1918
730.0	Jos	38s	08w	Dalton Consolidated Placer Mine amended)	1	Perkins, Henry Clay	1910	Illinois	160 ac		pat 1918
748.0	Jos	36s	5w	Hidden Treasure Group	3	Perkins, Henry Clay	1912	Grants Pass	62 ac	Jan	pat 1915
752.0	Jac	39s	01w	Sweepstakes Group	3	Perkins, Henry Clay	1912	Wagner Creek	65 ac	Oct	pat 1912
254.0	Bak	08s	37e	Chloride Consolidated Quartz Mine and Millsite	3	Philbrick, Arthur	1892	no MD	51 ac	lot 65	pat, 1901
281.0	Gra	03s	35e	Shamrock Placer Mining Claim	1	Philbrick, Arthur	1894	no MD	13 ac	lot 38	
293.0	Uni	08s	44e	Crystal Palace Consolidated Quartz Mine	4	Philbrick, Arthur	1895	Jacksonville	81 ac		pat 1898
296.0	Bak	08s	37e	Afterthought Quartz Mine		Philbrick, Arthur	1895	no MD	21 ac		pat 1898
298.0	Bak	08s	37e	More or Less Quartz Mining Claim	1	Philbrick, Arthur	1895	no MD	19 ac		pat 1896
303.0	Bak	08s	37e	Tamaradi Placer Mine	1	Philbrick, Arthur	1895	no MD	160 ac		pat 1898
309.0	Uni	06s	45e	Motor Quartz Claim	1	Philbrick, Arthur	1895	Granite	4 ac		pat 1898
310.0	Uni	06s	45e	Union Quartz Claim		Philbrick, Arthur	1895	Granite	19 ac		pat 1897
311.0	Uni	06s	45e	Phoenix Quartz Claim	1	Philbrick, Arthur	1895	Granite	4 ac		pat 1897
312.0	Uni	06s	45e	Companion Quartz Claim	1	Philbrick, Arthur	1895	Granite	12 ac		pat 1897
313.0	Uni	06s	45e	Prescott Quartz Claim	1	Philbrick, Arthur	1895	Granite	12 ac		pat 1896
314.0	Uni	06s	45e	Helena Quartz Claim	1	Philbrick, Arthur	1895	Granite	17 ac		pat 1896
315.0	Bak	06s	37e	Shyster Consolidated Quartz Mine and Mill site	2	Philbrick, Arthur	1895	no MD	26 ac		pat 1899
317.0	Bak	09s	41e	Rachael Consolidated Quartz Mine	6	Philbrick, Arthur	1896	no MD	92 ac		pat 1897
320.0	Uni	06s	45e	Gore Mining Claim	1	Philbrick, Arthur	1896	Granite	6 ac		pat 1898
321.0	Uni	06s	45e	Montana Consolidated Mining Claim	4	Philbrick, Arthur	1896	Granite	41 ac		pat 1897
322.0	Uni	06s	45e	Last Chance Consolidated Mining Claim	2	Philbrick, Arthur	1896	Granite	23 ac		canc 1905
323.0	Uni	06s	45e	Stella Consolidated Mining Claim	3	Philbrick, Arthur	1896	Granite	45 ac		canc 1905
324.0	Uni	06s	45e	Basin Consolidated Mining Claim	2	Philbrick, Arthur	1896	Granite	30 ac		pat 1906
335.0	Bak	09s	37e	Sumpter Placer Mine	1	Philbrick, Arthur	1897	no MD	80 ac	no plat	
339.0	Bak	10s	35e	Don Juan Consolidated Quartz Mine	5	Philbrick, Arthur	1897	no MD	66 ac		

MS #	County	Twn	Rng	Claim (+ = more)	No.	Mineral Surveyor	Year	District	Ac	Notes	Pat
					Clms						
346.0	Bak	13s	43e	Foot Hill Placer Claim	1	Philbrick, Arthur	1898	no MD	59 ac	no plat	
348.0	Bak	08s	37e	Golconda Quartz Claim	1	Philbrick, Arthur	1898	no MD	17 ac		pat 1899
413.0	Gra	09s	35e	Little Giant Consolidated Gold Mine	12	Philbrick, Arthur	1900	no MD	252 ac		pat 1904
438.0	Bak	12s	42e	Rattler Consolidated Quartz Mine and Mill Site	3	Philbrick, Arthur	1901	no MD	41 ac		pat 1905
452.0	Bak	09s	37e	Black Belle Quartz Claim	1	Philbrick, Arthur	1901	no MD	17 ac		pat 1903
453.0	Bak	09s	37e	Black Belle Quartz Claim	1	Philbrick, Arthur	1901	no MD	17 ac		pat 1903
458.0	Bak, Gra	10s	35e	Carpenter Group	3	Philbrick, Arthur	1902	no MD	56 ac		pat 1908
463.0	Cro	09s	17e	Bannock Lode	1	Philbrick, Arthur	1902	no MD	20 ac		no pat
472.0	Cro	09s	17e	Dexter and Dexter Fraction Mine	2	Philbrick, Arthur	1902	no MD	22 ac		no pat
473.0	Gra	12s	33e	Copperopolis Consolidated Lode Claim	2	Philbrick, Arthur	1902	no MD	37 ac		pat 1904
473.0	Gra	12s	33e	Oregon Bell Mill Site	1	Philbrick, Arthur	1902	no MD	1 ac		pat 1905
477.0	Bak	08s	36e	Bald Mountain Quartz Mining Claim	12	Philbrick, Arthur	1902	Bald Mountain	212 ac		pat 1904
481.0	Bak	08s	35e	Bell Baker Quartz Claim	2	Philbrick, Arthur	1902	no MD	29 ac		pat 1904
482.0	Bak	08s	35e	Mammoth Mill Site	1	Philbrick, Arthur	1902	no MD	2 ac		no pat
485.0	Bak	08s	36e	Gold Hill Lode Mining Claim	1	Philbrick, Arthur	1902	no MD	21 ac		pat 1906
512.0	Cro	09s	16e, 17e	Gypsy Hill Consolidated Quartz Claim	4	Philbrick, Arthur	1902	no MD	34 ac		pat 1906
534.0	Gra	08s	36e	Last Chance Consolidated Lode Claim	2	Philbrick, Arthur	1903	no MD	34 ac		pat 1907
548.0	Gra, Bak	10s	35e	Collin Pierce Quartz Mining Claim	1	Philbrick, Arthur	1903	no MD	18 ac		pat 1906
560.0	Bak	10s	35e	Repete Lode Mining Claim		Philbrick, Arthur	1903	no MD	14 ac		canc 1906
563.0	Bak	10s	35e	Eureka Quartz Mine	1	Philbrick, Arthur	1903	no MD	20 ac		pat 1908
566.0	Gra	10S	33e	Moulton Consolidated Ming Claims	4	Philbrick, Arthur	1903	Elk Creek	60 ac		pat 1908
546.0	Bak	10s	35e	Phoenix Consolidated Quartz Mine	3	Philbrick, Arthur	1904	no MD	60 ac		pat 1906
935.0	Jos	34s	08w	Black Bear, Elk Horn and Rising Star Lodes and Casa Grande Millsite.	4	Plumb, G. B.	1956	Galice			no pat
974.0	Jac	36s	03w	Lucky Strike	1	Plumb, G. B.	1963	no Md			no pat

MS #	County	Twn	Rng	Claim (+ = more)	No.		Mineral Surveyor	Year	District	Ac	Notes	Pat
					Clms							
979.0	Dou	28s	04w	Evening Star Placer and Morning Star Placer	2		Plumb, G. B.	1970	Lees Creek			no pat
989.0	Lak	33s	24e	Bytownite No 1 Lode	1		Plumb, G. B.	1979	no Md			no pat
476.0	Gra	10s	33e	Badger Group of Claims	7		Porter, David A.	1902	no MD	104 ac		pat 1904
478.0	Gra	10s	33e	Homestake Group of Claims	5		Porter, David A.	1902	Homestake	93 ac		pat 1904
479.0	Gra	10s	33e	Golden Gate Consolidated Claim	7		Porter, David A.	1902	no MD	96 ac		pat 1904
907.0	Lan	23s	02e	Dewey, Black Hawk, Sampson, and Luckey Strike Lodes	4		Price, Norman D.	1952	Bohemia			no pat
908.0	Lan	23s	02e	Summit, Ivey, Finis, Myrtle, Arthur, Owl, Salesman, Syndicate, Fraction Amended, Goldenage and Boon Lodes	11		Price, Norman D.	1952	Bohemia			no pat
909.0	Lan	23s	01w	Goldbottom Lode	1		Price, Norman D.	1952	Bohemia			no pat
910.0	Jac	38s	02w	Kate-el and John-el Lodes	2		Price, Norman D.	1952	Sterling			no pat
915.0	Lan	23s	02e	Mandy Lode	1		Price, Norman D.	1952	Bohemia			pat 1955
897.0	Jos	38s	09w	Mary Edgeworth, Madrone, Pinal, Blue Blossom, Pay Streak and Boomer Lodes	7		Price, Norman D.	1953	Illinois			
920.0	Dou	33s	05w	Hard Times Lode	1		Price, Norman D.	1953	Green Mountain			pat 1959
923.0	Jac	32s	04w	Gold Note 1, Gold Note @ and Gold Note Extension Lodes	3		Price, Norman D.	1953	Grove Creek			pat 1955
930.0	Jos	40s	07w	Blue Lead, Snow Bird and Mary Lee Lodes	3		Price, Norman D.	1954	Sucker Creek			pat 1958
933.0	Jos	34s, 35s	08w	Wise Guy and Early Bird Placers	2		Price, Norman D.	1954	Galice			no pat
936.0	Jos	41s	09w	Governor, Payday, and Senator Lodes	3		Price, Norman D.	1955	Waldo			pat 1959
946.0	Jos	38s	05w	Yellow Rose, Wild Rose, Red Rose, White Rose, Primrose, Wild Cat and Pink Rose Lodes	7		Price, Norman D.	1956	Lower Applegate			pat 1957
947.0	Jac	36s	02w	Jacksonville Hill Placer	1		Price, Norman D.	1956	Jacksonville			no pat
948.0	Lan	23s	02e	Percy, Professor, Bobbitt, Gladys. Gladnon and Nona Lodes	6		Price, Norman D.	1956	Bohemia			1 pat 1960
949.0	Lan	23s	01e	Elephant Mountain Nos 1, 2, 4, 5, 6, and Grub Stake Lodes	6		Price, Norman D.	1956	Bohemia			4 canc 2001

MS #	County	Twn	Rng	Claim (+ = more)	No.	Mineral Surveyor	Year	District	Ac	Notes	Pat
					Clms						
950.0	Jos	35s	09w	God Bond Nos 1-7, Snow Flower Nos 1-4 Lodes and Howland Mill site	12	Price, Norman D.	1956	Galice			canc 2001
951.0	Jos	35s	05w	Blackjack, Buckskin, Wild Rose, Big Mac, Little Mac, Oregon, and Big Rock Lodes	7	Price, Norman D.	1956	Louise Creek			1 canc 2004
955.0	Jos	35s	05w	Gold Drift Nos 1-3 Lodes	3	Price, Norman D.	1957	Jump Off Joe			canc 2004
957.0	Lan	23s	01e	Modoc, Jiggs, Snowbird, Morning Glory, War Eagle, Specimen, Home Run, and Home Run Extension Lodes	8	Price, Norman D.	1958	Bohemia			canc 2001
958.0	Lan	23s	01e	Bruce, Nina, Ophir, Rattler and Reinzi Lodes	5	Price, Norman D.	1958	Bohemia			canc 2001
959.0	Lan, Lin	15s	04e	Rialto No 2, North Star No 1-5 Lodes	6	Price, Norman D.	1958	Blue River			no pat
960.0	Lan, Lin	15s	04e	Elma, Eastern Star and Elma No 4 Lodes	3	Price, Norman D.	1958	Blue River			no pat
961.0	Lan, Lin	15s	04e	Cinderella, Big Dyke, and Chief Lodes	3	Price, Norman D.	1959	Blue River			no pat
710.0	Cl	08s	04e	Ogle Mountain Consolidated Mining Claim	7	Rands, Ernest P.	1908	South Molalla	193 ac		pat 1920
482.0	Wal	01n	50e	Temperance Placer Mining Claim	1	Reavis, David L.	1902	no MD	121 ac		pat 1904
483.0	Wal	01n	50e	Hominy Creek Placer Claim	1	Reavis, David L.	1902	no MD	48 ac		pat 1904
523.0	Wal	01s	45e	Bowley Rock Quarry	1	Reavis, David L.	1903	no MD	20 ac	no plat	
655.0	Gra	13s	32e	Allred Consolidated Group of Mines	4	Reece, Joseph	1906	Marysville	68 ac		pat 1907
663.0	Gra	13s	32e	Jupiter Consolidated Group of Mines	4	Reece, Joseph	1906	no MD	50 ac		pat 1910
513.0	Gra	11s	33e	Dixie Meadows Group	10	Reese, Joseph	1903	no MD	181 ac		pat 1906
626.0	Gra	14s	32e	Bridge Placer Claim	1	Reese, Joseph	1906	no MD	19 ac		pat 1907
741.0	Jac	36s	03w	Blanche Lode Mining Claim	1	Rhodes, C. Frank	1911	Blackwell	21 ac	Feb	pat 1915
743.0	Jac	41s	03w	Copper King Group	2	Rhodes, C. Frank	1911	no MD	38 ac	May	no pat
757.0	Jac	39s	01w	Silverline Consolidated Quartz Mine	8	Rhodes, C. Frank	1912	Wagner Creek	98 ac		pat 1920
758.0	Jac	39s	01w	Golden Fleece Quartz Mining Claim	4	Rhodes, C. Frank	1912	Wagner Creek	73 ac		pat 1915

MS #	County	Twn	Rng	Claim (+ = more)	No. Clms	Mineral Surveyor	Year	District	Ac	Notes	Pat
776.0	Jac	36s	03w	Diadem and Excelsior Lodes	2	Rhodes, C. Frank	1914	Kones Creek and Blackwell	35 ac		pat 1915
792.0	Dou	32s	02w	Tom Boy, May Queen No 1, San Pedro, Mountain Top No 1, Mountain top No 2, Yellow King No 1, Yellow King No 2, and Bell S Lodes	8	Rhodes, C. Frank	1916	South Umpqua	157 ac		pat 1918
793.0	Jos	33s	08w	Molly Hill Lode	1	Rhodes, C. Frank	1916	Mt. Reuben	16 ac		pat 1919
805.0	Dou	30s	04w	Theodore Lode	1	Rhodes, C. Frank	1919	South Umpqua	20 ac		pat 1920
818.0	Jac	41s	01e	Red Poffreys Nos 4,5,&6	3	Rhodes, C. Frank	1923	no MD			pat 1925
891.0	Lan	23s	02e	San Fernando, San Diego, San Bernadino, San Jose and Santa Barbara Lodes	4	Richards, Leslie C.	1950	Bohemia			no pat
892.0	Lan	23s	02e	San Francisco and Santa Ana Lodes	2	Richards, Leslie C.	1950	Bohemia			no pat
893.0	Lin	11s	04e	Tillicum and West Tillicum Fraction Lodes	2	Richards, Leslie C.	1950	Quartzville			pat 1955
896.0	Lan	23s	02e	Sacramento Lode	1	Richards, Leslie C.	1951	Bohemia			no pat
903.0	Lan	22s	02e	San Pedro Lode	1	Richards, Leslie C.	1951	Bohemia			no pat
913.0	Lan	23s	01e	White Bear, Fallen Leaf and Quickstep Lodes	3	Richards, Leslie C.	1952	Bohemia			pat 1954
914.0	Lan	23s	1,2e	Lucky Elsie and Rainbow Strike Lodes	2	Richards, Leslie C.	1952	Bohemia			canc 2001
929.0	Jos	33s	08w	Nebraska and Kansas Lodes	2	Richards, Leslie C.	1954	Mt. Reuben			1 pat 1959
954.0	Jos	33s	08w	Benton Mill Site	1	Richards, Leslie C.	1957	Mt. Reuben			pat 1960
956.0	Lan	23s	01e	Musick Extension	1	Richards, Leslie C.	1957	Bohemia			canc 2001
972.0	Cla	06s	07e	Vermilion, Vermilion No 2, and Bear Lodes	3	Richards, Leslie C.	1962	Oak Grove			no pat
738.0	Wal	04n	49e	Indian Trail Group	8	Rudd, Arthur H.	1911	Lower Imnaha	136 ac	Feb	pat 1914
746.0	Wal	03n	49e	C. and R. Group	6	Rudd, Arthur H.	1911	Imnaha	124 ac	Sept	pat 1913
717.0	Wal	04n	48e	The Great Republic Lode (amended)	1	Rudd, Arthur H.	1912	no MD	15 ac		pat 1913
750.0	Wal	04n	49e	Evening Star Group	3	Rudd, Arthur H.	1912	Imnaha	62 ac	Mar	pat 1913
765.0	Bak	06s	48e	Red Fox, Old Grey Fox, and Florence Lodes	3	Rudd, Arthur H.	1913	no MD	50 ac		pat 1915

MS #	County	Twn	Rng	Claim (+ = more)	No.	Mineral Surveyor	Year	District	Ac	Notes	Pat
					Clms						
771.0	Bak	06s	45e	Last Chance Group - Known as the Maverick, White Swan, North Half Last Chance and Granite Lodes	5	Rudd, Arthur H.	1913	no MD	43 ac		pat 1915
778.0	Bak	06s	45e	Dunn and Norton Group	2	Rudd, Arthur H.	1914	no MD	22 ac		pat 1915
779.0	Bak	06s	45e	Arctic Group	4	Rudd, Arthur H.	1914	no MD	42 ac		pat 1915
780.0	Bak	06s	45e	Equinox Group	9	Rudd, Arthur H.	1914	no MD	135 ac		pat 1916
784.0	Bak	06s	45e	Portland Group	3	Rudd, Arthur H.	1915	no MD	41 ac		pat 1916
325.0	Lin	11s	04e	Lawler Consolidated Group of Lode Mining Claims (amended)	11	Scoggin, George E.	1901	Quartzville	165 ac		pat 1902
436.0	Bak	08s	37e	Mountain View Consolidated Mining Claims	5	Scoggin, George E.	1901	Cracker Creek	83 ac		pat 1906
441.0	Gra	08s	35.5e	South Cougar Gold Mining Company's Quartz Claims	5	Scoggin, George E.	1901	no MD	96 ac		pat 1903
775.0	Lan	16s	04e	Great Western Group	8	Shafer, Ernest A.	1914	Blue River	125 ac		no pat
850.0	Jos	34s	08w	Independent Lode	1	Shonts, Sydney L.	1930	Galice	21 ac		no pat
981.0	Cro	14s	20e	Monkey spinner No 1 and No 2, Surprise No 2 Lodes	3	Simpson, James A.	1969	Ochoco			no pat
1008.0	Dou	28s	01e	Big Quartz Nos 2,3,9, and 10 Lodes and Roy Nos 1-6 Mill Sites	10	Skinner, Richard C.	1992	no MD			no pat
1009.0	Jos	34s	05w	Gold Star, and Gold Star Nos 2,5,6 Claims and Mill Sites Nos 1- 4	8	Skinner, Richard C.	1993	Jump Off Joe			no pat
1010.0	Jos	39s	09w	Homestead Nos 1-7 Lodes	7	Skinner, Richard C.	1994	no MD			no pat
1009.0	Jos	34s	05w	Gold Star, and Gold Star Nos 2,5,6 Claims and Mill Sites Nos 1- 5	8	Skinner, Richard C.	1996	Jump Off Joe			no pat
852.0	Bak	12s	43e	Railroad No 1 and Railroad No 2 Lodes	2	Smith, Gordon C.	1930	no MD			pat 1932
867.0	Bak	07s	43, 44e	Pathfinder Group	14	Smith, Gordon C.	1940	no MD	256 ac		no pat
868.0	Bak	06s	43e	Spring Consolidated Group	5	Smith, Gordon C.	1940	no MD	103 ac		pat 1943
885.0	Gra	10s	35e	Nellie May, Daisy, East Slope, Best and City Mining Claim Lodes	5	Smith, Gordon C.	1949	no MD			no pat

MS #	County	Twn	Rng	Claim (+ = more)	No.	Mineral Surveyor	Year	District	Ac	Notes	Pat
					Clms						
938.0	Uni	06s	42e	Adopted Orphan, Neglected, Goldie, Zena Bell, Morning, and Lucky Break Lodes	6	Smith, Gordon C.	1955	no MD			4 pat 1959
995.0	Mal	41s	41e	L. J. Nos 4, 6-22 and T. M. No 1 Lodes	19	Smith, Harvey W.	1980	no MD			all but 1 canc 1995
753.0	Mal	21s	45e	Grand Central Hot Springs Placer	1	Sperling, Godfrey	1912	no MD	20 ac	July	canc 1914
359.0	Gra	08s	35.5e	Tamarack, Floy Don, Kenneth, Delilah, Harold, Big Blue, Carrie and Ted Lodes	9	Sperry, Edwin A.	1899	Granite	173 ac		
420.0	Gra	09s	35e	Alamo Consolidated Mining Claim	4	Stanley, Frank D.	1901	no MD	39 ac		pat 1904
398.0	Gra	09s	35e	Amador Placer Mining Claim	1	Stanley, Frank D.	1902	no MD	40 ac	no plat	
464.0	Gra	09s	35e	Gold Queen Mining Claim	1	Stanley, Frank D.	1902	no MD	16 ac		pat 1904
489.0	Gra	09s	35e	Belcher Group of Lode Claims	8	Stanley, Frank D.	1902	no MD	133 ac		pat 1908
539.0	Gra	10s	35e	Fortune Group of Quartz Claims	3	Stanley, Frank D.	1903	no MD	27 ac		pat 1905
540.0	Gra	10s	35e	Daines Group of Quartz Claims	10	Stanley, Frank D.	1903	no MD	172 ac		pat 1910 for 5
582.0	Bak	09s	39e	no name placer mining claim	1	Stanley, Frank D.	1904	no MD	20 ac	no plat	
585.0	Gra	12s	33e	Equity Group of Quartz Claims	2	Stanley, Frank D.	1904	Dixie	40 ac		pat 1921
595.0	Gra	09s	35e	Oro Fino, Vamoose, Carmi and Spokane Lodes	4	Stanley, Frank D.	1904	no MD	52 ac		pat 1907
829.0	Wal	03s	44e	Cumberland Placer	1	Stanley, Lewis A.	1925	no MD	160 ac		pat 1927
829.0	Wal	03s	44e	Salem Placer	1	Stanley, Lewis A.	1925	no MD	160 ac		pat 1927
830.0	Wal	03s	44e	Delaware Placer	1	Stanley, Lewis A.	1925	no MD	43 ac		pat 1927
831.0	Wal	03s	44e	Bellingham Placer	1	Stanley, Lewis A.	1925	no MD	160 ac		pat 1927
832.0	Wal	04s	44e	Astoria Placer	1	Stanley, Lewis A.	1925	no MD	160 ac		pat 1927
833.0	Wal	04s	44e	Grant Placer	1	Stanley, Lewis A.	1925	no MD	160 ac		pat 1927
834.0	Wal	04s	44e	Matterhorn Placer	1	Stanley, Lewis A.	1925	no MD	160 ac		pat 1927
835.0	Wal	04s	44e	Hurricane Placer	1	Stanley, Lewis A.	1925	no MD	160 ac		pat 1927
836.0	Wal	04s	44e	Blackford Placer	1	Stanley, Lewis A.	1925	no MD	160 ac		pat 1927
842.0	Wal	02s	44e	Black Beauty Placer and Black Susan Placers	2	Stanley, Lewis A.	1927	no MD	160 ac		pat 1930
843.0	Wal	02s	44e	Black Maria Placer	1	Stanley, Lewis A.	1927	no MD	160 ac		canc 1894

MS #	County	Twn	Rng	Claim (+ = more)	No.	Mineral Surveyor	Year	District	Ac	Notes	Pat
					Clms						
853.0	Cla	08s	04e	Jumbo, Adkins and Last Chance Lodes	3	Stoehr, Otto	1929	South Molalla			no pat
841.0	Lin	11s	03e	Iron Dike and Iron Prince Lodes	2	Stoehr, Otto	1931	South Santiam			canc 2002
860.0	Cur	33s	10w	Walker Bar Placer	1	Stoehr, Otto	1935	no MD	40 ac		pat 1936
861.0	Jos	34s	08w	Barbara, Bluebird, Canary, Dove Goldfinch, Grouse, Humming Bird, Joker, Lost Buck, Marsh Wren, Oriole, Robin and Silver Schist Lodes	13	Stoehr, Otto	1937	no MD	261 ac		no pat
862.0	Jos	33s	09w	Boston and St. Charles Placers	2	Stoehr, Otto	1937	no MD	36 ac		no pat
863.0	Jos	34s	07w	Last Chance Island Placer		Stoehr, Otto	1938	no MD	10 ac		no pat
864.0	Coo	32s	12w	Big Bend, Brown Porphyry, headquarters and Original Lodes	4	Stoehr, Otto	1938	no MD			no pat
865.0	Jos	34s	08w	Genevieve and Gold Leaf Placer	2	Stoehr, Otto	1939	no MD	24 ac		no pat
872.0	Jac	35s	03w	Oregon Grape, Oregon Grape No 1, and Oregon Grape No 2 Lodes	3	Stoehr, Otto	1944	no MD			canc 2001
874.0	Lin	11s	04e	Alverda, Martha, Lakin and Ruth Lodes	4	Stoehr, Otto	1944	no MD			no pat
883.0	Dou	29s	02w	Umpqua and Maude S Groups	20	Stoehr, Otto	1948	no MD			pat 1958 8 claims
171.0	Jos	40s	08w	Waldo Hydraulic Mining Company claim	1	Howard, James Sullivan	1888	Waldo	160 ac	no plat	
173.0	Jac	39s, 40s	03w	Palmer Creek Hydraulic Placer Claim	1	Howard, James Sullivan	1889	Big Applegate	120 ac	no plat	
174.0	Jac	38s	03w	Maegly Placer Claim	1	Howard, James Sullivan	1889	Poormans Creek	150 ac	no plat	
876.0	Jac	36s	04w	Mountain King Lode	1	Taylor, G. Cleveland	1946	Rogue River			canc 2000
879.0	Jac	31s	02e	Al Sarena Group	25	Taylor, G. Cleveland	1947	no MD			pat 1954
886.0	Coo	32s	10w	Thompson Group	3	Taylor, G. Cleveland	1948	no MD			no pat
887.0	Mar	08s	05e	King-Delores Group	28	Taylor, G. Cleveland	1949	Lester and Mineral Harbor			pat 1953
889.0	Mar	08s	05e	Royal, Bull Moose Extension and Bull Moose Lodes	3	Taylor, G. Cleveland	1949	Lester and Mineral Harbor			no pat
888.0	Lan	23s	01e	Teddy, Harris Fairview, Dirigo, Maine, Faber, Golden Curry, and Albany Lodes	8	Taylor, G. Cleveland	1950	Bohemia			5 calm canc 2001

MS #	County	Twn	Rng	Claim (+ = more)	No. Clms	Mineral Surveyor	Year	District	Ac	Notes	Pat
905.0	Mar	08s	05e	Eureka Lodes nos 1-21	21	Taylor, G. Cleveland	1952	Gold Creek			4 pat by 1958 no pat
924.0	Mar	08s	05e	Mandalay, Bee Fraction and Big Boy No 13 Lodes	3	Taylor, G. Cleveland	1953	Lester			no pat
925.0	Mar	08s	05e	Big boy No 14, Big Boy No 9, and Big Boy No 15 Lodes	3	Taylor, G. Cleveland	1953	Lester			no pat
926.0	Mar	08s	05e	Big Boys Nos 6,7,8,10,16, 11 and 12, The Claire, The Tommy and the New York Lodes	10	Taylor, G. Cleveland	1953	Lester			no pat
943.0	Lin	11s	04e	Bob, Betty, and Red Heifer Lodes	3	Taylor, G. Cleveland	1956	Quartzville			pat 1959
965.0	Jac	31s	02e	Riolite Lode	1	Taylor, G. Cleveland	1960	Elk Creek			no pat
854.0	Mal	40s	40e	Opalite, Opalite No 1, Opalite No 2, Opalite No 3, Opalite No 4, Opalite No 7, Opalite No 8, Opalite No 9, Opalite No 10, Opalite No 11, Opalite No 12, Opalite no 13, Opalite No 14, Opalite No 15, Opalite No 16, Silverstone and Rico Lodes	17	Tilden, Richard E.	1929	no MD			pat 1932
180.0	Uni	06s	45e	Granite	1	Voigt, Emil F.	1888	Granite	80 ac		
181.0	Bak	08s	37e	North Pole Mining Claim	1	Voigt, Emil F.	1888	no MD	20 ac	lot 12	
182.0	Bak	08s	37e	Williams Quartz Claim	2	Voigt, Emil F.	1888	no MD	9 ac	lot 43	
189.0	Bak	08s	37e	Small Hope Placer Claim	1	Voigt, Emil F.	1888	no MD	20 ac	lot 44	
190.0	Bak	08s	37e	Webfoot Placer Mine	1	Voigt, Emil F.	1888	no MD	17 ac	lot 45	
190.0	Bak	08s	37e	Excelsior2 Quartz Mine	4	Voigt, Emil F.	1888	no MD			
194.0	Bak	08s	37e	Eureka Consolidated Placer Mine	3	Voigt, Emil F.	1889	no MD	50 ac	lot 47	
198.0	Bak	09s	37e	Mary Agnes Consolidated Placer Mine	1	Voigt, Emil F.	1889	no MD	156 ac	lot 39	
199.0	Bak	09s	36e	Hurricane Consolidated Quartz Mine	2	Voigt, Emil F.	1889	no MD	39 ac	lot 37	
200.0	Bak	09s	36e	Thompson Placer Claim	1	Voigt, Emil F.	1889	no MD			no plat
209.0	Uni	06s	45e	Whitman Placer Claim	1	Voigt, Emil F.	1889	Granite			no plat
211.0	Bak	08s	36e	Herculean Quartz Mine	1	Voigt, Emil F.	1889	no MD	21 ac	lot 40	

MS #	County	Twn	Rng	Claim (+ = more)	No.	Mineral Surveyor	Year	District	Ac	Notes	Pat
					Clms						
214.0	Uni	06s	45e	Denver Quartz Mining Claim	1	Voigt, Emil F.	1889	Granite	19 ac	lot 46	
131.5	Uni	06s	46e	Alta Quartz Claim	1	Voigt, Emil F.	1890	Granite	7 ac	lot 38	
219.0	Uni	06s	45e	Forest Queen Consolidated Quartz Mine	3	Voigt, Emil F.	1890	Granite	55 ac	lot 45	
220.0	Uni	08s	44e	Union Quartz Claim	1	Voigt, Emil F.	1890	no MD	20 ac	lot 38	
221.0	Uni	06s	45e	Allen and Cox Quartz Claim	1	Voigt, Emil F.	1890	Granite	15 ac	lot 40a	
222.0	Uni	06s	45e	Solano Quartz Claim	1	Voigt, Emil F.	1890	Granite	10 ac	lot 41a	
206.0	Uni	06s	45e	South 1/2 of the Last Chance Quartz Claim	1	Voigt, Emil F.	1891	Granite	8 ac	lot 39	
232.0	Uni	08s	44e	Saw Mill Gulch Consolidated Placer Claim	1	Voigt, Emil F.	1891	no MD	90 ac	lot 39	
240.0	Bak	12s	44e	The Cleveland Consolidated Mining Claim and Millsite	5	Voigt, Emil F.	1891	no MD	84 ac	lot 37	pat, 1893
241.0	Bak	08s	37e	North Star Quartz Claim	1	Voigt, Emil F.	1891	no MD	20 ac	lot 51	pat, 1895
242.0	Bak	08s	37e	Raging Roland Quartz Claim	1	Voigt, Emil F.	1891	no MD	12 ac	lot 53	pat, 1892
243.0	Bak	08s	37e	Ten Strike Quartz Claim	1	Voigt, Emil F.	1891	no MD	20 ac	lot 54	
244.0	Bak	08s	37e	Excelsior No. 2 Quartz claim	1	Voigt, Emil F.	1891	no MD	17 ac	lot 55	pat, 1899
245.0	Bak	08s	37e	Northern Consolidated Placer Claim	4	Voigt, Emil F.	1891	no MD	44 ac	lot 56	pat, 1896
252.0	Bak	08s	37e	Tacoma Consolidated Quartz Claim	2	Voigt, Emil F.	1892	no MD	41 ac	lot 41	
253.0	Bak	08s	37e	Union Consolidated Placer Claim	1	Voigt, Emil F.	1892	no MD	120 ac	lot 59	can 1991
255.0	Bak	08s	37e	President Harrison Quartz Claim	1	Voigt, Emil F.	1892	no MD	20 ac	lot 57	pat 1906
256.0	Bak	08s	37e	Central Placer Claim	1	Voigt, Emil F.	1892	no MD	40 ac	lot 62	pat 1895
257.0	Bak	08s	373	Louise Consolidate Placer Claim		Voigt, Emil F.	1892	no MD	35 ac	lot 60	pat 1894
259.0	Bak	08s	37e	Baring Consolidated Placer Claim	3	Voigt, Emil F.	1892	no MD	205 ac	lot 61	pat, 1895
279.0	Mal	13s	42e	Joseph Miller Quartz Claim	1	Voigt, Emil F.	1894	no MD	12 ac		
280.0	Bak	13s	43e	Sunnyside Consolidated Placer	1	Voigt, Emil F.	1894	Burns	103 ac	lot 40	pat rej 1900
963.0	Jos	38s	06w	Paradise Chrome Claim Nos 1-3 Lodes	3	Warner, Frederick E.	1961	Deer Creek			no pat
140.0	Jos	41s	08w	Addition to Scotch Gulch Placer Mining Claim	2	Watts, Alexander I.	1875	Waldo	5 ac	lot 39 MD 1	
46.0	Jos	40s	08w	Scotch Gulch Placer Mine	1	Watts, Alexander I.	1876	Waldo			

MS #	County	Twn	Rng	Claim (+ = more)	No.		Mineral Surveyor	Year	District	Ac	Notes	Pat
					Clms							
390.0	Bak	09s	37e	Stinson and Grainger Placer Mine	2		Wheeler, Harry K.	1900	no MD	25 ac		pat 1901
392.0	Bak	09s	37e	Gold Wedge Placer Mine	1		Wheeler, Harry K.	1900	no MD	2 ac		pat 1901
393.0	Bak	09s	37e	Meadow Group Placer Mine	2		Wheeler, Harry K.	1900	no MD	46 ac		pat 1908
400.0	Gra	09s	35e	Gray Eagle Lode	1		Wheeler, Harry K.	1900	no MD	19 ac		pat 1901
416.0	Jos	41s	08w	Strong Consolidated Lode Claim	6		Whipple, Williams R.	1901	no MD	128 ac		pat 1903
756.0	Gra	09s	34e	Ben Harrison Group	4		White, Arthur L.	1912	no MD	82 ac		pat 1914
361.0	Gra	14s	32n	Great Northern Lode Claim	1		White, William F.	1899	no MD	21 ac		pat 1902
419.0	Gra	10s	33e	Stockton Consolidated Quartz Claim	4		White, William F.	1902	no MD	70 ac		pat 1912
799.0	Bak	06s	45e	Lost Horse, Lily Langtry, and Columbia Lodes, and Eureka Millsite	4		Wormser, Felix Ed	1917	Cornucopia	51 ac		canc 1997
801.0	Bak	06s	45e	Valley View Group	6		Wormser, Felix Ed	1917	Cornucopia	107 ac		pat 1920
401.0	Gra	09s	35e	Alamo Placer Claim	1		Worthington, Irving	1900	no MD	90 ac	no plat	
78.0	Cur	32s	14w	Hudson and Davison Placer Mine	1		Wright William P.	1885	no MD	40 ac	surv 37	
61.0	Coos	27s	14w	Coquille Blacksand Gold Mining Co Claim	1		Wright, William P.	1876	no MD	62 ac	USDS Claim 41, MD 6	
998.0	Bak	10s	35e	Rainbow Amended	1		Zierold, Arnold D.	1985	Greenhorn			no pat
1005.0	Har	20s	27e	Pinkie Nos 1-4 Amended	4		Zierold, Arnold D.	1992	no MD			no pat
1006.0	Bak	09s	38e	Barbara No 1 Lode	1		Zierold, Arnold D.	1992	no MD			no pat

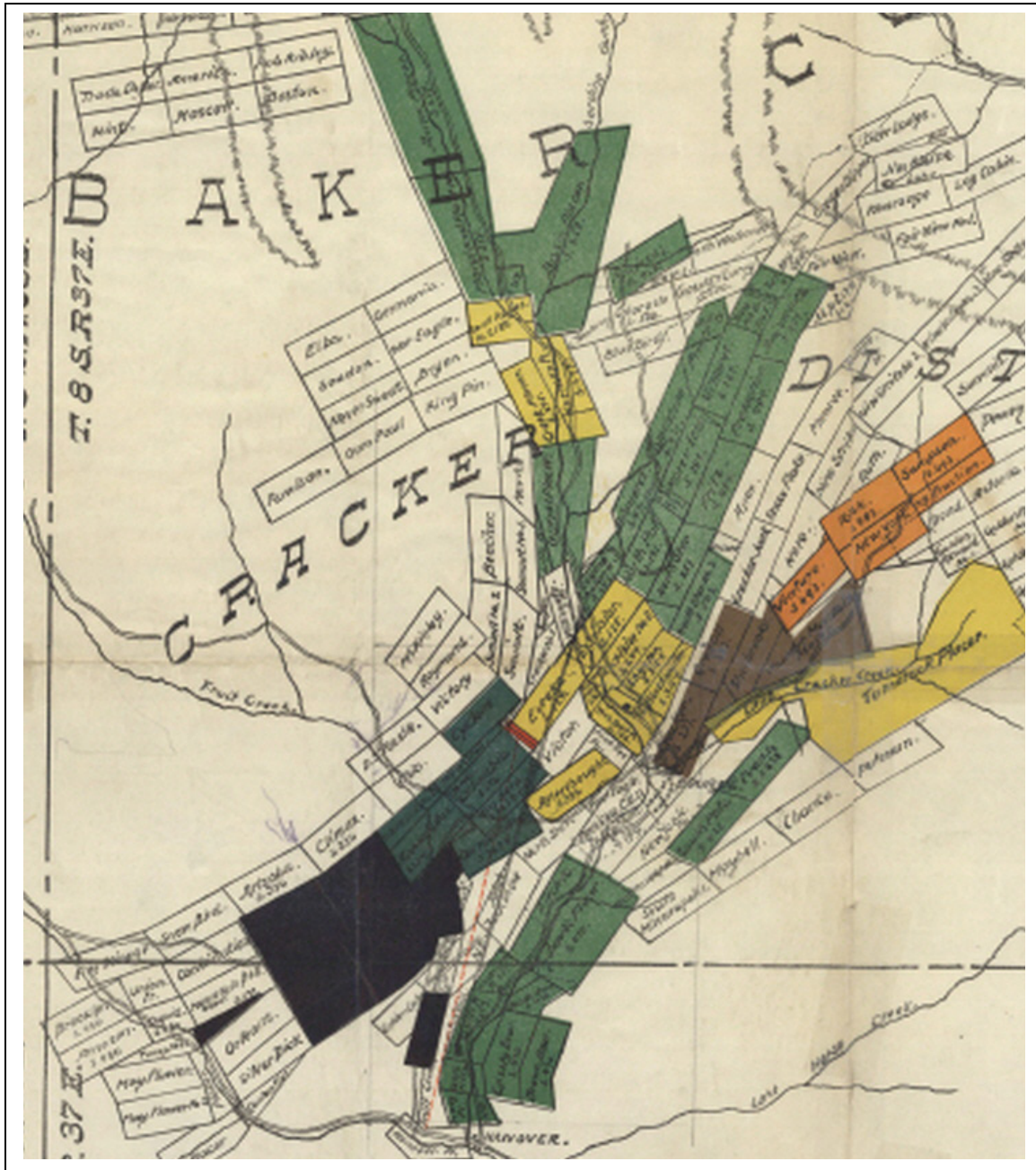
907.0
Min. Surveys

2495
Total Claims

MS #	County	Twn	Rng	Claim (+ = more)	No. Clms	Mineral Surveyor	Year	District	Ac	Notes	Pat
x											

Mineral Surveyors

By Mineral Survey Number



Portion of the Cracker Creek Mining District at Bourne in Baker County, Oregon as drawn and compiled by John Hagel. USDMS, in 1909.



Baker City, Oregon c. 1910. (Baker County Library)

Mineral Surveys for the State of Oregon

Arranged by
Mineral Survey Number

Copyright 2022 by Jerry Olson

11/13/2022

MS #	County	Twn	Rng	Claim (+ = more)	No. Clms	Mineral Surveyor	Year	District	Ac	Notes	Pat
2.0	Uni	13s	42e	W. H. Thompson Gold Mining Placer Claim	1	Foster, Charles Merrill	1872	Eagle	65 ac.	USDS, lot 39, MD4 1342	
2.0	Gra	13s	31e	John Long Placer Mining Claim(Mineral Survey no 88?)	1	Foster, Charles Merrill	1875	John Day		USDMS lot 88 MD4	
6.0	Uni	08s	44e	E. M. White Gold Bearing Rock Claim +	2	Foster, Charles Merrill	1872	Eagle	42 Ac.	lot 63 & 66 MD4	
7.0	Bak	12s	42e	Walter Fernald Placer Mining Claim +	2	Foster, Charles Merrill	1872	Rye Valley	28 Ac.	USDS lot 54 and 54B	
8.0	Bak	12s	41e	Jeremiah J. Dooley Placer Mining Claim	1	Foster, Charles Merrill	1872	Pioneer	66 Ac.	USDS, lot 46, MD4	
9.0	Bak	12s	41e	Tallman Winning and J Hounteys Gold Mining Placer Claim	2	Foster, Charles Merrill	1872	Pioneer	86 Ac.	USDS lot 4, MD4	
10.0	Uni	12s	42e	George H. Parker Gold Bearing Placer Mining Claim	1	Foster, Charles Merrill	1872	Eagle	USDS 80 ac.	lot 40, MD4	
11.0	Uni	08s	44e	W. H. Thompson Gold Bearing Placer Mining Claim	1	Foster, Charles Merrill	1872	Eagle	USDS 65 ac		
12.0	Uni	12s	42e	E. P. Cranston Gold Bearing Placer Mining Claim	1	Foster, Charles Merrill	1872	Eagle	USDS 100 ac	lot 41, MD4	
13.0	Bak	09s	41e	Virtue Gold Mining Rock Claim	1	Foster, Charles Merrill	1872	no MD	USDS 110 ac.	lot 53, MSD4	
14.0	Bak	12s	41e	William Sutton, George W. Lake, Joel E Meacham Placer Mining Claim	1	Foster, Charles Merrill	1872	Pioneer	USDS	lot 51, MD4	
15.0	Bak	12s	41e	O. S. Buckland Gold Bearing Placer Mining Claim	1	Foster, Charles Merrill	1872	Pioneer	USDS 146 ac	lot 45 MD4	
15.0	Bak	12s	41e	O. S. Buckland Gold Bearing Placer Mining Claim +	2	Foster, Charles Merrill	1872	Pioneer	USDS 212 ac	lot 45, 46, MD5, Survey A	
16.0	Uni	08s	43e	William Crane Eighty per cent Copper Lode	1	Foster, Charles Merrill	1872	no MD	USDS 118 ac	lot 61, MD4	
17.0	Bak	13s	42e	Charles Green Quartz Mine +	2	Foster, Charles Merrill	1872	Rye Valley	USDS	lots 71 & 72, MD 4, Survey A	
17.0	Bak	13s	42e	Charles Green Quartz Mine	1	Foster, Charles Merrill	1887	Rye Valley	USDM S	lot 72, MD 4	
17.0	Bak	13s	42e	Charles Green Discovery Quartz Mine	1	Foster, Charles Merrill	1887	Rye Valley	USDM S	lot 71, MD 4, Survey B	

MS #	County	Twn	Rng	Claim (+ = more)	No. Clms	Mineral Surveyor	Year	District	Ac	Notes	Pat
18.0	Bak	09s	39e	Levi Nelson Placer Claim	1	Foster, Charles Merrill	1872	no MD	USDS 73 ac	lot 43, MD4	
19.0	Bak	09s	39e	Hardin M. Estes Placer Mining Claim	1	Foster, Charles Merrill	1872	no MD	USDS, 40 ac.	lot 63, MD 4	
20.0	Bak	9s	39e	Robert Kitchen Placer Mining Claim	1	Foster, Charles Merrill	1872	no MD	USDS 2	lot 56, MD 4	
21.0	Bak	12s	42e	James M. Cummings Placer Mining Claim	1	Foster, Charles Merrill	1872	Pioneer	USDS 32 ac	lot 48, MD 4	
22.0	Bak	12s	42e	J. C. Powers Placer Mining Claim +	2	Foster, Charles Merrill	1872	Rye Valley	USDS 50 ac	lot 68, MD 4	
22.0	Bak	12s	42e	J. C. Powers Placer Mining Claim +	2	Foster, Charles Merrill	1887	Rye Valley	USDM S	lot 68, MD 5, Survey A	
23.0	Uni	08s	44e	John Doran and S. B. Storey Placer Mining Claim +	2	Foster, Charles Merrill	1872	no MD	USDS 31 ac	lots 73 & 74, MD 4	
23.5	Uni	08s	44e	John Doran and S. B. Storey Placer Mining Claim +	2	Foster, Charles Merrill	1872	no MD	USDS 31 ac	lots 73 & 74, MD 5	
24.0	Bak	08s	44e	Pritchard and Co. Placer Mining Claim	1	Foster, Charles Merrill	1872	no MD	USDS 72 ac	lot 75, MD 4	
25.0	Uni	08s	44e	John Brattain & Co Gold Bearing Placer Mining Claim	1	Foster, Charles Merrill	1872	no MD	USDS 152 ac	lot 76, MD 4	
26.0	Bak	12s	41e	W. R. Curtis Placer Mining claim	1	Foster, Charles Merrill	1872	Pioneer	USDS 66 ac	lot 77, MD 4	
27.0	Coo	27s	14w	Spring and Northern Gold Mining Claim	1	Cathcart, Simon Bolivar	??	no MD	USDM S 39 ac	lot 39, MD 6	
28.0	Coo	27s	14w	Spring and Northern Gold Mining Claim +	2	Cathcart, Simon Bolivar	1874	no MD	USDM S 80 ac	lot 39 & 40, MD 7	
29.0	Bak	14s	42e	Brown and Eastabrook Mining Claim	1	Foster, Charles Merrill	1873	Willow Creek	USDS 39 ac	lot 78, MD 4	
30.0	Bak	14s	42e	Shumway and Colt Placer Mining claim	1	Foster, Charles Merrill	1874	Willow Creek	USDS 30 ac	lot 40, MD 4	
31.0	Bak	14s	42e	Copeland and Green Mining Claims	1	Foster, Charles Merrill	1874	Willow Creek	USDM S 20 ac	lot 81, MD4	
32.0	Bak	13s	41e	Lynn and Cloeman Placer Mining Claim	1	Foster, Charles Merrill	1873	no MD	USDM S		
33.0	Coo	27s	14w	Pioneer Gold Mining Claim	1	Cathcart, Simon Bolivar	1873	no MD	USDM S 19 ac	lot 37, MD 6	
33.5	Coo	27s	14w	Pioneer Gold Mining Claim +	2	Cathcart, Simon Bolivar	1873	no MD	USDS 39 ac	lot 37 & 38, MD 6	
34.0	Gra	07s	36e	Robbins and Co Placer Mining Claims	2	Foster, Charles Merrill	1874	no MD	USDS	lot 84, MD 4	
35.0	Bak	10s	39e	Daniel Best & Co Placer Mining Claim	3	Foster, Charles Merrill		Blue Canon	USDS 160 ac	lot 82A, 82B, Claim 37, MD 4	
36.0	Coo	27s	14w	Dame and Ferry Gold Mining Claim	1	Cathcart, Simon Bolivar	1873	no MD	USDS 40 ac	Claim 38, MD 6	
37.0	Bak	13s	40e	Daley and Co Placer Claim	1	Foster, Charles Merrill	1874	Shasta	USDS 13 ac	Claim 37, lot 83, MD 4	

MS #	County	Twn	Rng	Claim (+ = more)	No. Clms	Mineral Surveyor	Year	District	Ac	Notes	Pat
39.0	Jos	34s	08w	Nicholas Thoss Galice Creek Hydraulic Mining Claim	1	B. F. Myers	1874	Galice Creek	USD M 160 ac	Claim 39, MD 1	
40.0	Jos	35s	08w	Reed and Co Placer Mining Claim	1	B. F. Myers	1872	Galice Creek	USD M 30 ac	Claim 37 MD 1	
41.0	Jos	35s	08w	William H. Effinger Galice Creek Hydraulic Mining Claim	1	B. F. Myers	1874	Galice Creek	USD M 159 ac	Claim 38, MD 1	
42.0	Jos	35s	08w	James Steele and Co Hydraulic Mining Claim	1	B. F. Myers	1874	Galice Creek	USD M 160 ac	Claim 40, MD 1	
43.0	Bak	14s	42e	Jud A Blair and Fred Mouhats Placer Mining Claim	1	Foster, Charles Merrill	1875	Willow Creek	USD M 29 ac	lot 86 MD 4	
44.0	Cur	33s	10w	Asher, Marks, A. J. Burnette and Co Gold Bearing Placer Mining Claim	1	Briggs, William Fernando	1875	Mount Bolivar	USD M 41 ac	lot 37, MD 1	
45.0	Bak	12s	41e	Virtue and Ferguson Gold Bearing Placer Mining claims	1	Foster, Charles Merrill	1874	Pioneer	USD M 24 ac	lot 85, MD 4	
46.0	Jos	40s	08w	Scotch Gulch Placer Mine	1	Watts, Alexander I.	1876	Waldo			
47.0	Jac	33s	05w	Jacobs and Kelly Gold Mining Placer Claim +	2	B. F. Myers	1872	Cayote	USD M 32 ac	lot 37, MD 1	
48.0	Dou	31s	05w	Umpqua Gold Quartz Mine	1	Briggs, William Fernando	1875	Excelsior		lot 37, MD 2	
49.0	Jac	38s	03w	James A. Wilson Placer Mining Claim	1	Howard, James Sullivan	1876		USD M S	Claim 37, MD 1	
51.0	Jac	35s	08w	Ankeny Gold Placer Mining Claim	1	Howard, James Sullivan	1876	Galice Creek	USD M S 156 ac	lot 43, MD 1	
52.0	Jos	35s	08w	Courtney Gold Bering Placer Mining Claim	1	Howard, James Sullivan	1876	Galice Creek	USD M S 93 ac	lot 42, MD 1	
53.0	Bak	09s	37e	J. D. Young & Co Placer Mingin claim	1	Foster, Charles Merrill	1875	no MD	USD M S 51 ac	lot 91 MD4	
54.0	Bak	12s	41e	Bache, Curtis & Co Placer Mining Claim	1	Foster, Charles Merrill	1875	Pioneer	USD M S, 18 ac	lot 84, MD4	
55.0	Gra	13s	31e	Samuel C. Hillis And William H. Clark's Placer Mining Claim	1	Foster, Charles Merrill	1875	no MD	USD M S 25 ac	lot 89a, MD 4	
56.0	Gra	13s	31e	Samuel C. Hillis And William H. Clark's Placer Mining Claim	1	Foster, Charles Merrill	1875	no MD	USD M S 35 ac	lot 89A, MD 4	
57.0	Gra	13s	31e	Hugh Cannon and Co Claim	1	Foster, Charles Merrill	1875	John Day	7 ac	lot 90, MD 4	
58.0	Jac	36s	03w	Gold Hill Quartz Mining Claim	1	Howard, James Sullivan	1876	no MD			

MS #	County	Twn	Rng	Claim (+ = more)	No. Clms	Mineral Surveyor	Year	District	Ac	Notes	Pat
59.0	Gra	13s	31e	M. A. Barber and Jeremiah McCarthy Placer Mining Claim	1	Foster, Charles Merrill	1876	Shasta		lot 95, MD 4	no plat
60.0	Bak	09s	37e	Richard Downie Placer Mining Claim	1	Foster, Charles Merrill	1875	no MD	10 ac	USDMS lot 32, MD 4	
61.0	Coos	27s	14w	Coquille Blacksand Gold Mining Co Claim	1	Wright, William P.	1876	no MD	62 ac	USDS Claim 41, MD 6	
62.0	Jos	41s	07w	Newel De Lasater Gold Mining Claim	1	Howard, James Sullivan	1876	Malthouse	5 ac	USDMS Claim 32, MD 1	
63.0	Lin	11s	04e	White Bull and Silver Bearing Lode	1	Hammer, Seth R.	1877		5 ac	USDMS lot 37, MD 3	
64.0	Dou	32s	04w	D. A. Livens Placer Mining Claim	1	Briggs, William Fernando	1877	Green Mountain	20 ac	Claim 37, MD ?	
65.0	Gra	06s	45e	John Wegman's Rock Claim	1	Foster, Charles Merrill	1877	Granite	20 ac	lot 101 MD 4	
66.0	Gra	06s	45e	John Wegman's Rock Claim	1	Foster, Charles Merrill	1877	Granite	20 ac	lot 93, MD 4	
67.0	Gra	06s	45e	John W. Larkins Rock Claim	1	Foster, Charles Merrill	1879	Granite	21 ac	lot 107, MD4	
68.0	Bak	06s	45e	Andrew J. Weatherby & Co Placer Claim	1	Foster, Charles Merrill	1878	no MD	29 ac	lot 103, MD 4	
69.0	Gra	06s	45e	Horace Worcester Claim	1	Foster, Charles Merrill	1877	Granite	20 ac	lot 100, MD 4	
69.0	Gra	06s	45e	Horace Worcester Claim (corrected)	1	Foster, Charles Merrill	1880	Granite	20 ac	lot 100, MD 4	no plat
70.0	Gra	06s	45e	Gold Hill Quartz Mine	1	Foster, Charles Merrill	1880		12 ac	lot 112 MD 4	
71.0	Bak	13s	42e	New England and Oregon Ming Co Mill site	1	Foster, Charles Merrill	1880	Rye Valley	5 ac	lot 103, MD 4	
71.0	Bak	13s	42e	New England and Oregon Ming Co Mill site	1	Foster, Charles Merrill	1887	Rye Valley	5 ac	lot 103, MD 4	
72.0	Dou	31s	05w	D. A. Livens Gold Quartz Claim	1	Briggs, William Fernando	1875	Excelsior	5 ac	lot 37, MD 2	
72.0	Dou	31s	05w	D. A. Livens Gold Quartz Mine	1	Briggs, William Fernando	1875	Excelsior	5 ac	lot 37, MD 2	
73.0	Uni	6s	36e	John R. Ladd & Co Placer Mine	1	Foster, Charles Merrill	1883	no MD	19 ac	surv 129A	
74.0	Uni	6s	36e	John R. Ladd & Co Placer Mine	1	Foster, Charles Merrill	1883	no MD	4 ac	surv 129B	
75.0	Gra	10s	33e	Gem of the Mountain Quartz Mine	1	Gearhart, P. O.	1881	Elk Creek	21 ac	surv 1	
76.0	Jac	37s	02w	Bernard Loraine Placer Mining Claim	1	Howard, James Sullivan	1881	no MD	20 ac	surv 37	
77.0	Bak	8s	36e	Mammoth Quartz Mine	1	Foster, Charles Merrill	1885	no MD	12 ac	surv 129	
78.0	Cur	32s	14w	Hudson and Davison Placer Mine	1	Wright William P.	1885	no MD	40 ac	surv 37	
79.0	Bak	10s	35.5e	Winterville Placer Claim	1	Foster, Charles Merrill	1886	no MD	60 ac	claim 37	
80.0	Bak	13s	42e	Copeland and Rogers Placer Mine	1	Foster, Charles Merrill	1886	no MD	19 ac	surv 130	

MS #	County	Twn	Rng	Claim (+ = more)	No. Clms	Mineral Surveyor	Year	District	Ac	Notes	Pat
81.0	Uni	6s	45e	Whitman Quartz Mine	1	Cooke, Henry Wayland	1886	Granite	19 ac	surv 1	
82.0	Bak	13s	42e	Ransom Beers' Placer Mining Claim	1	Foster, Charles Merrill	1887	no MD		no plat	rej 1887
84.0	Uni	6s	45e	Bruin Quartz Mine	1	Cooke, Henry Wayland	1886	Granite		no plat	
91.0	Bak	13s	43e	Joseph H. Schinn Gold Bearing Placer Mine	1	Foster, Charles Merrill	1872	Rye Valley	159 ac	lot 70 MD 4	
91.0	Bak	13s	43e	Joseph H. Schinn Gold Bearing Placer Mine	1	Foster, Charles Merrill	1887	Rye Valley	159 ac	1	
92.0	Cur	35s	14w	Kalamazoo Placer Mine	1	Fitzhugh, John	1880	Rogue River	20 ac	surv 37, MD 6	
93.0	Gra	14s	31e	A. Spraul Van Horn & Co Placer Mine	1	Knisley, George	1880	John Day	USDS 62 ac	surv 94, MD 4	
94.0	Gra	09s	35e	Milton Stevens Placer Mining Claim	1	Knisley, George	1880	Granite	20 ac	lot 108 MD 4	
95.0	Bak	09s	33w	Jones and Carpenter Placer Claim	1	Foster, Charles Merrill	1879	no MD	22 ac	lot 111 MD 4	
96.0	Bak	09s	41e	Michael Hyde Quartz Claim	1	Foster, Charles Merrill	1881	no MD	20 ac	lot 121 MD 4	
97.0	Bak	11s	45e	James P Faull Quartz Mine	1	Foster, Charles Merrill	1881	no MD	21 ac	lot 122 MD 4	
98.0	Bak	11s	45e	John O. Faull Quartz Mine	1	Foster, Charles Merrill	1881	no MD	21 ac	lot 123 MD4	
99.0	Bak	11s	45e	James P. Faull Placer Mine	1	Foster, Charles Merrill	1881	no MD	7 ac	lot 124 MD 4	
100.0	Bak	13s	42e	Samuel Colt & Bros Placer Mine	1	Foster, Charles Merrill	1881	Humbolt	93 ac	surv 125	
101.0	Bak	13s	42e	Samuel Colt & Bros Placer Mine	1	Foster, Charles Merrill	1881	Humbolt	62 ac	surv 125B	
102.0	Gra	40s	48e	Boston Quartz Mine	1	Foster, Charles Merrill	1873	Granite	21 ac	lot 107 MD 4	
102.0	Bak	40s	48e	Boston Quartz Mine		Foster, Charles Merrill	1881	Granite	21 ac	surv 107	
104.0	Uni	4s	44e	Dotty Varden Quartz Lode	1	Foster, Charles Merrill	1882	no MD	21 ac	surv 126	
127.0	Uni	08s	44e	Gem Quartz Mine	1	Foster, Charles Merrill	1882	no MD	21 ac	surv 127	
127.0	Bak	08s	44e	Gem Quartz Mine	1	Hoffman, Ira L.	1917	no MD	21 ac	surv 127	
131.0	Uni	06s	45e	Alta Quartz Claim	1	Cooke, Henry Wayman	1886	Granite	18 ac	surv 131	
131.2	Bak	13s	42e	Ransom Beers Placer Mine	2	Foster, Charles Merrill	1886	no MD	21 ac	surv 131.25	
131.2	Bak	13s	42e	Ransom Beers Placer Mine	2	Foster, Charles Merrill	1887	no MD	21 ac	surv 131.25	
131.5	Uni	06s	46e	Alta Quartz Claim	1	Voigt, Emil F.	1890	Granite	7 ac	lot 38	
134.0	Uni	06s	45e	Eagle Quartz Mine	1	Cooke, Henry Wayman	1886	Granite	21 ac	surv 5	
134.5	Uni	06s	45e	Annex Placer claim	1	Cooke, Henry Wayman	1886	Granite	6 ac	surv 6	
135.0	Uni	06s	45e	Creek Quartz Mine	1	Cooke, Henry Wayman	1886	Granite	21 ac	surv 1	
136.0	Uni	06s	45e	Bruin Quartz Mile	1	Cooke, Henry Wayman	1886	Granite	17ac	surv 3	
137.0	Dou	30s	06w	Oakland Placer Nickel and Chrome Mine	1	Briggs, William Francis	1886	Excelsior	160 ac	surv 4	

MS #	County	Twn	Rng	Claim (+ = more)	No. Clms	Mineral Surveyor	Year	District	Ac	Notes	Pat
138.0	Dou	30s	06w	Noumeite Placer Nickel and chrome Mine	1	Briggs, William Francis	1886	Excelsior	160 ac	surv 3	
139.0	Bak	13s	45e	Bay Horse Quartz Mine	1	Foster, Charles Merrill	1886	no MD	21 ac	surv 133	
140.0	Jos	41s	08w	Addition to Scotch Gulch Placer Mining Claim	2	Watts, Alexander I.	1875	Waldo	5 ac	lot 39 MD 1	
140.0	Jos	41s	08w	Scotch Gulch Placer Mine	2	Howard, James Sullivan	1887	Waldo	18 ac	lot 8	
141.0	Jos	33s	05w	Dividend Quartz Mine	1	Howard, James Sullivan	1887	Grave Creek	21 ac	surv 6	
142.0	Jos	36s	02e	St. Peters Quartz Mine	1	Howard, James Sullivan	1887	Grave Creek	21 ac	surv 5	
143.0	Jos	33s	05w	Summit Quartz Mine	1	Howard, James Sullivan	1887	Grave Creek	17 ac	surv 7	
144.0	Jac	37s	02w	John Herburger Placer Claim	1	Howard, James Sullivan	1887	Jacksonville	20 ac		
145.0	Uni	07s	43e	Knight Quartz Mine	1	Cooke, Henry Wayman	1887	no MD	21 ac	surv 94, MD 4	
146.0	Uni	07s	43e	Golden Eagle Quartz Mine	1	Cooke, Henry Wayman	1887	no MD	12 ac	surv 7	
147.0	Uni	07s	43e	Summit Quartz Mine	1	Cooke, Henry Wayman	1887	no MD	11 ac	surv 8	
148.0	Dou	32s	40w	Green Mountain Quartz Mine	1	Briggs, William Francis	1887	Green Mountain	21 ac	surv 5	
149.0	Dou	32s	40w	F. O. Worlwy Placer Mine	1	Briggs, William Francis	1887	Green Mountain	12 ac	surv 6	
150.0	Dou	32s	40w	Captain Jack Quartz Mine	1	Briggs, William Francis	1887	Green Mountain	12 ac	surv 7	
151.0	Jos	36s	02e	Division Lode Claim	1	Howard, James Sullivan	1887	Grave Creek	18 ac	no 40,	
152.0	Uni	06s	45e	Red Jacket Quartz Mine	1	Cooke, Henry Wayman	1887	Granite	16 ac	surv 107	
153.0	Dou	32s	04w	First Extension South on the Green Mountain Quartz Claim	1	Briggs, William Francis	1887	Green Mountain	19 ac	surv 6	
154.0	Jac	40s	03w	Squaw Lake Placer Claim	1	Howard, James Sullivan	1887	Big Applegate	154 ac	surv 107	
155.0	Uni	07s	44e	Badger Quartz Mine	1	Cooke, Henry Wayman	1887	no MD	21 ac	surv 11	
156.0	Jac	37s	04w	Lance and Duffield Placer Mine	1	Howard, James Sullivan	1887	Foots	30 ac		
157.0	Uni	07s	45e	Nellie Grant Quartz Claim	1	Cooke, Henry Wayman	1887	no MD	21 ac	surv 12	
158.0	Uni	07s	43e	Buffalo Quartz Mine	1	Cooke, Henry Wayman	1887	no MD	9 ac	surv 151	
159.0	Uni	06s	45e	Robert Emmett Quartz Mine	1	Cooke, Henry Wayman	1887	Granite	17 ac	surv 14	
160.0	Jac	39s	02w	Sterling Placer Mining Claim	1	Howard, James Sullivan	1889	Buncomb		no plat	
161.0	Jac	35s	03w	Garfield Iron Mine	1	Howard, James Sullivan	1887	Sams Creek	20 ac	surv 161	
162.0	Jac	36s	03w	1st Extension of the Garfield Iron Mine	1	Howard, James Sullivan	1887	Sams Creek	12 ac		
163.0	Jac	36s	03w	2nd Extension of the Garfield Iron Mine	1	Howard, James Sullivan	1887	Sams Creek	21 ac	lot 43	
164.0	Bak	08s	37s	Eureka Quartz Mine	2	Cooke, Henry Wayman	1887	no MD	25 ac	lot 15	

MS #	County	Twn	Rng	Claim (+ = more)	No. Clms	Mineral Surveyor	Year	District	Ac	Notes	Pat
165.0	Bak	08s	37e	Excelsior Quartz Mine	1	Cooke, Henry Wayman	1887	no MD	21 ac	surv 161	
166.0	Jac	37s	03w	Farmers Flat Placer Mining Claim	1	Howard, James Sullivan	1888	Jackson Creek	120 ac		
167.0	Bak	08s	38e	Elkhorn Quartz Mine	1	Foster, Charles Merrill	1888	no MD	21 ac	lot 37	
168.0	Jac	38s	04w	Farris Gulch Placer Mine	1	Howard, James Sullivan	1888	Main Applegate	146 ac	lot 57	
169.0	Jac	39s	02w	George Yandis Placer claim	1	Howard, James Sullivan	1888	Sterlingville	10 ac	no plat	
170.0	Uni	08s	44e	Reservoir Gulch Placer Claim	1	Foster, Charles Merrill	1888	no MD	20 ac	no plat	
171.0	Jos	40s	08w	Waldo Hydraulic Mining Company claim	1	Howard, James Sullivan	1888	Waldo	160 ac	no plat	
173.0	Jac	39s, 40s	03w	Palmer Creek Hydraulic Placer Claim	1	Howard, James Sullivan	1889	Big Applegate	120 ac	no plat	
174.0	Jac	38s	03w	Maegly Placer Claim	1	Howard, James Sullivan	1889	Poormans Creek	150 ac	no plat	
175.0	Bak	08s	37e	Glen Flora Quartz Mine	1	Foster, Charles Merrill	1888	no MD	14 ac	lot 39	
176.0	Bak	08s	37e	Columbia Quartz Mine	1	Foster, Charles Merrill	1888	no MD	21 ac	lot 40	
177.0	Bak	09s	37e	Mountain Belle Quartz Mine	1	Foster, Charles Merrill	1888	no MD	21 ac	lot 41	
178.0	Jac	38s	01e	Davenport Placer Mine	1	Howard, James Sullivan	1889	Davenport	20 ac	lot 8	
180.0	Uni	06s	45e	Granite	1	Voigt, Emil F.	1888	Granite	80 ac		
181.0	Bak	08s	37e	North Pole Mining Claim	1	Voigt, Emil F.	1888	no MD	20 ac	lot 12	
182.0	Bak	08s	37e	Williams Quartz Claim	2	Voigt, Emil F.	1888	no MD	9 ac	lot 43	
183.0	Gra	08s	36e	Monumental Mine No. 1	1	Foster, Charles Merrill	1888	no MD	21 ac	lot 37	
184.0	Gra	08s	35e	Monumental Mine No. 2	1	Foster, Charles Merrill	1888	no MD	20 ac	lot 39	
186.0	Dou	30s	06w	Emerald Lode Claim	1	Briggs, William Francis	1888	Excelsior	21 ac	lot 39	
187.0	Dou	30s	06w	Victoria Placer Claim	1	Briggs, William Francis	1888	Excelsior		no plat	
188.0	Dou	30s	06w	Swansea Placer Mining Claim	1	Briggs, William Francis	1888	Excelsior		no plat	
189.0	Bak	08s	37e	Small Hope Placer Claim	1	Voigt, Emil F.	1888	no MD	20 ac	lot 44	
190.0	Bak	08s	37e	Webfoot Placer Mine	1	Voigt, Emil F.	1888	no MD	17 ac	lot 45	
190.0	Bak	08s	37e	Excelsior2 Quartz Mine	4	Voigt, Emil F.	1888	no MD			
192.0	Bak	09s	49e	Tom Payne Quartz Mine	1	Foster, Charles Merrill	1888	no MD	21 ac	lot 40	
194.0	Bak	08s	37e	Eureka Consolidated Placer Mine	3	Voigt, Emil F.	1889	no MD	50 ac	lot 47	
195.0	Jac	36s	02w	Portland Placer Claim	1	Howard, James Sullivan	1889	Gold Hill		no plat	
196.0	Bak	10s	35e	Worley Consolidated Mining Claim	3	Foster, Charles Merrill	1889	no MD	59 ac	lot 37	
197.0	Jos	33s	05w	Division Quartz Lode	1	Howard, James Sullivan	1889	Grave Creek	21 ac	lot 40	

MS #	County	Twn	Rng	Claim (+ = more)	No. Clms	Mineral Surveyor	Year	District	Ac	Notes	Pat
198.0	Bak	09s	37e	Mary Agnes Consolidated Placer Mine	1	Voigt, Emil F.	1889	no MD	156 ac	lot 39	
199.0	Bak	09s	36e	Hurricane Consolidated Quartz Mine	2	Voigt, Emil F.	1889	no MD	39 ac	lot 37	
200.0	Bak	09s	36e	Thompson Placer Claim	1	Voigt, Emil F.	1889	no MD		no plat	
201.0	Dou	32s	08w	Gold Flat Placer Mining Claim	1	Briggs, William Francis	1889	Cow Creek		no plat	
203.0	Gra	13s	30e	Eureka Placer Claim	1	Foster, Charles Merrill	1889	John Day		no plat	
204.0	Bak	08s	37e	Appomattox Quartz Claim	1	Foster, Charles Merrill	1889	no MD	19 ac	lot 48	
205.0	Bak	12s	41e	Griffin Placer Mining Claim	1	Foster, Charles Merrill	1889	no MD			
206.0	Uni	06s	45e	South 1/2 of the Last Chance Quartz Claim	1	Voigt, Emil F.	1891	Granite	8 ac	lot 39	
207.0	Jos	40s	07w	Emerald Terrace Gold Placer Claim	1	McCall, Martin L.	1893	no MD	23 ac	lot 47	
208.0	Bak	08s	38e	Elkhorn Extension Consolidated Quartz Mine	4	Foster, Charles Merrill	1889	no MD	65 ac	lot 39	
209.0	Uni	06s	45e	Whitman Placer Claim	1	Voigt, Emil F.	1889	Granite		no plat	
210.0	Bak	08s	38e	Arastra Ridge Consolidated Quartz Mine	5	Foster, Charles Merrill	1889	no MD	73 ac	lot 39	
211.0	Bak	08s	36e	Herculean Quartz Mine	1	Voigt, Emil F.	1889	no MD	21 ac	lot 40	
212.0	Gra	09s	34e	Potland Consolidated Quartz Mine	4	Foster, Charles Merrill	1889	no MD	82 ac	lot 37	
214.0	Uni	06s	45e	Denver Quartz Mining Claim	1	Voigt, Emil F.	1889	Granite	19 ac	lot 46	
215.0	Bak	12s	45e	Connor Creek Placer Mine	1	Cooke, Henry Wayman	1890	no MD		no plat	
216.0	Mar	08s	04e	Capital Consolidated Gold and Silver Mine	2	Byars, William Henry	1890	Henline	41 ac		
217.0	Clk	08s	06e	Mother Lode Consolidated Quartz Mine	2	Fisher, Ezra Timothy Taft	1890	Bald Mountain	44 ac	lot 37	
218.0	Gra	07s	35.5e	Klopp and Baisley Placer Mine	1	Foster, Charles Merrill	1890	no MD	160 ac		
219.0	Uni	06s	45e	Forest Queen Consolidated Quartz Mine	3	Voigt, Emil F.	1890	Granite	55 ac	lot 45	
220.0	Uni	08s	44e	Union Quartz Claim	1	Voigt, Emil F.	1890	no MD	20 ac	lot 38	
221.0	Uni	06s	45e	Allen and Cox Quartz Claim	1	Voigt, Emil F.	1890	Granite	15 ac	lot 40a	
222.0	Uni	06s	45e	Solano Quartz Claim	1	Voigt, Emil F.	1890	Granite	10 ac	lot 41a	
223.0	Clk	08s	06e	Consolidated Pansy and Lily Blossom Mining Claim	3	Fisher, Ezra Timothy Taft	1890	Bald Mountain	48 ac	lot 38	
225.0	Bak	10s	36e	Evening Star Consolidated Quartz Mine	3	Foster, Charles Merrill	1890	no MD	61 ac	lot 38	

MS #	County	Twn	Rng	Claim (+ = more)	No. Clms	Mineral Surveyor	Year	District	Ac	Notes	Pat
227.0	Gra	40s	34e	Morris Quartz Claim	1	Foster, Charles Merrill	1890	no MD	21 ac	lot 38	
228.0	Gra	09s	35e	Strasburg Consolidated Mining Claim	4	Foster, Charles Merrill	1890	Granite	71 ac	lot 57	
229.0	Dou	23s	02e	Bohemia Mine	1	McCautland, Elmer James	1891	no MD	10 ac	Lot 37	
230.0	Bak	12s	44e	Hog Back Placer Claim	1	Foster, Charles Merrill	1891	no MD		no plat	
231.0	Bak	09s	39e	Bonanza Queen Placer Mine	1	Foster, Charles Merrill	1891	no MD		no plat	
232.0	Uni	08s	44e	Saw Mill Gulch Consolidated Placer Claim	1	Voigt, Emil F.	1891	no MD	90 ac	lot 39	
233.0	Jos	33s	06w	William Ruble Placer Mining Claim	1	Briggs, William Francis	1891	Coyote Creek	151 ac	lot 38	pat, 1895
234.0	Jos	33s	05w	Ruble Placer Mining Claim	1	Briggs, William Francis	1891	Coyote Creek	145 ac	lot 39	pat, 1895
235.0	Uni			John Doranz Placer Claim	1	Foster, Charles Merrill	1872	no MD		no plat	
236.0	Bak	08s	37e	Forest City Quartz Mine	1	Foster, Charles Merrill	1891	no MD	15 ac	lot 49	pat, 1893
237.0	Bak	08s	37e	Cracker and Oregon Consolidated Quartz Claim	2	Foster, Charles Merrill	1891	no MD	42 ac	lot 52	pat, 1893
238.0	Bak	08s	37e	Consolidated Fractional Quartz Claim	2	Foster, Charles Merrill	1891	no MD	2 ac	lot 50	pat, 1893
239.0	Bak	13s	33e	Huddleson Placer Mining Claim	1	Foster, Charles Merrill	1894	no MD	27 ac	lot 39	pat, 1894
240.0	Bak	12s	44e	The Cleveland Consolidated Mining Claim and Millsite	5	Voigt, Emil F.	1891	no MD	84 ac	lot 37	pat, 1893
241.0	Bak	08s	37e	North Star Quartz Claim	1	Voigt, Emil F.	1891	no MD	20 ac	lot 51	pat, 1895
242.0	Bak	08s	37e	Raging Roland Quartz Claim	1	Voigt, Emil F.	1891	no MD	12 ac	lot 53	pat, 1892
243.0	Bak	08s	37e	Ten Strike Quartz Claim	1	Voigt, Emil F.	1891	no MD	20 ac	lot 54	
244.0	Bak	08s	37e	Excelsior No. 2 Quartz claim	1	Voigt, Emil F.	1891	no MD	17 ac	lot 55	pat, 1899
245.0	Bak	08s	37e	Northern Consolidated Placer Claim	4	Voigt, Emil F.	1891	no MD	44 ac	lot 56	pat, 1896
247.0	Gra	08s	35.5e	Last Chance Quartz Claim	1	Foster, Charles Merrill	1892	no MD	21 ac	lot 37	pat, 1893
248.0	Bak	09s	31e	White Swan Consolidated Quartz Mine	2	Foster, Charles Merrill	1892	no MD	41 ac	lot 38	pat, 1894
249.0	Bak	09s	41e	Red ledge Quartz Claim	1	Foster, Charles Merrill	1892	no MD	21 ac	lot 39	pat, 1894
250.0	Bak	09s	41e	Palmer Quartz Claim	2	Foster, Charles Merrill	1892	no MD	13 ac	lot 40	
251.0	Bak	08s	38e	Robinson consolidated Quartz Claim	3	Foster, Charles Merrill	1892	no MD	48 ac	lot 40	pat, 1898
252.0	Bak	08s	37e	Tacoma Consolidated Quartz Claim	2	Voigt, Emil F.	1892	no MD	41 ac	lot 41	

MS #	County	Twn	Rng	Claim (+ = more)	No. Clms	Mineral Surveyor	Year	District	Ac	Notes	Pat
253.0	Bak	08s	37e	Union Consolidated Placer Claim	1	Voigt, Emil F.	1892	no MD	120 ac	lot 59	can 1991
254.0	Bak	08s	37e	Chloride Consolidated Quartz Mine and Millsite	3	Philbrick, Arthur	1892	no MD	51 ac	lot 65	pat, 1901
255.0	Bak	08s	37e	President Harrison Quartz Claim	1	Voigt, Emil F.	1892	no MD	20 ac	lot 57	pat 1906
256.0	Bak	08s	37e	Central Placer Claim	1	Voigt, Emil F.	1892	no MD	40 ac	lot 62	pat 1895
257.0	Bak	08s	373	Louise Consolidate Placer Claim		Voigt, Emil F.	1892	no MD	35 ac	lot 60	pat 1894
258.0	Bak	08s	36e	Cabell Consolidated Quartz Mine	6	Foster, Charles Merrill	1892	no MD	109 ac	lot 41	pat 1893
258.0	Bak	08s	36e	Cabell Consolidated Mine Millsite	1	Foster, Charles Merrill	1892	no MD	5 ac	lot 31b	pat, 1895
259.0	Bak	08s	37e	Baring Consolidated Placer Claim	3	Voigt, Emil F.	1892	no MD	205 ac	lot 61	pat, 1895
260.0	Gra	08s	35e	Milwaukie Placer Mining Claim	1	Foster, Charles Merrill	1892	no MD		no plat	
261.0	Bak	09s	38e	Monarch Marble Claim	1	Foster, Charles Merrill	1892	no MD	20 ac	lot 37	pat, 1893
262.0	Gra	08s	36e	Wide West Quartz Claim and Mill Site	2	Foster, Charles Merrill	1892	no MD	24 ac	lot 42	pat, 1893
264.0	Bak	08s	38e	Mountain Belle Consolidated Quartz Claim	2	Foster, Charles Merrill	1892	no MD	37 ac	lot 41	pat, 1898
265.0	Bak	08s	38e	Mountain View Quartz Claim	1	Foster, Charles Merrill	1892	no MD	14 ac	lot 42	pat, 1892
266.0	Bak	10s	35.5e	Bonanza Consolidated Quartz Claim and Mill Site	3	Foster, Charles Merrill	1892	no MD	45 ac	lot 38	pat, 1898
267.0	Bak	08s	37e	Villard Quartz Claim	1	Foster, Charles Merrill	1892	no MD	21 ac		pat, 1901
268.0	Gra	13s	31e	Long Gulch Placer Claim	1	Caspary, Charles G.	1893	Canyon City	20 ac	no plat	
272.0	Jac	37s	02w	Bernard Lorraine Placer Mining Claim	1	McCall, Martin L.	1893	no MD		no plat	
273.0	Bak	08s	46e	Crystal Spring Consolidated Quartz Claim	8	Foster, Charles Merrill	1893	no MD	35 ac	lot 43	pat, 1894
274.0	Bak	09s	41e	Borman Placer Mining Claim	1	Foster, Charles Merrill	1893	no MD	55 ac	no plat	
275.0	Bak	13s	45e	White Deer Quartz Claim	1	Foster, Charles Merrill	1893	no MD	21 ac		
276.0	Bak	13s	45 e	White Cloud Quartz Claim	1	Foster, Charles Merrill	1893	no MD	16 ac		
277.0	Jac	38s	03w	A. W. Sturgis Placer Mining Claim	1	McCall, Martin L.	1894	no MD	25 ac		
278.0	Bak	10s	40e	Deep Gravel Placer Claim	1	Foster, Charles Merrill	1894	no MD		no plat	
279.0	Mal	13s	42e	Joseph Miller Quartz Claim	1	Voigt, Emil F.	1894	no MD	12 ac		
280.0	Bak	13s	43e	Sunnyside Consolidated Placer	1	Voigt, Emil F.	1894	Burns	103 ac	lot 40	pat rej 1900

MS #	County	Twn	Rng	Claim (+ = more)	No.	Mineral Surveyor	Year	District	Ac	Notes	Pat
					Clms						
281.0	Gra	03s	35e	Shamrock Placer Mining Claim	1	Philbrick, Arthur	1894	no MD	13 ac	lot 38	
282.0	Bak	09s	41e	Columbian Quartz Claim	1	Foster, Charles Merrill	1894	Jacksonville	21 ac	lot 44	pat 1897
283.0	Jac	37s	03w	Buckeye Placer Mine	1	Applegate, Peter Skene Ogden	1895	Jacksonville	5 ac	lot 38	pat 1895
285.0	Jac	37s	03w	Buckeye Quartz Mine	1	Applegate, Peter Skene Ogden	1895	Jacksonville	21 ac	lot 39	pat 1895
293.0	Uni	08s	44e	Crystal Palace Consolidated Quartz Mine	4	Philbrick, Arthur	1895	Jacksonville	81 ac		pat 1898
293.0	Uni	08s	44e	Crystal Palace Consolidated Quartz Mine (Amended)	4	Hoffman, Ira L.	1918	Jacksonville	81 ac		pat 1920
294.0	Jac	37s	02w	Lanes Creek Placer Mine	1	Applegate, Peter Skene Ogden	1895	Miller Springs	20 ac	no plat	
295.0	Bak	12s	41e	Miller Gulch Placer Mine	1	Foster, Charles Merrill	1895	Miller Gulch	60 ac	no plat	
296.0	Bak	08s	37e	Afterthought Quartz Mine		Philbrick, Arthur	1895	no MD	21 ac		pat 1898
297.0	Clk	08s	03w	Consolidated Red Rock Mine	9	Meldrum, Henry	1895	no MD	207 ac		
298.0	Bak	08s	37e	More or Less Quartz Mining Claim	1	Philbrick, Arthur	1895	no MD	19 ac		pat 1896
299.0	Gra	08s	35.5e	Crane Flat Consolidated Gravel Mine	1	Foster, Charles Merrill	1895	no MD	150 ac	no plat	
300.0	Bak	13s	45e	Rapid Quartz Mining Claim	1	Foster, Charles Merrill	1895	no MD	7 ac		pat 1897
301.0	Bak	13s	45e	OK Consolidated Quartz Mine	2	Foster, Charles Merrill	1895	no MD	38 ac		pat 1897
302.0	Bak	13s	45e	Big Slide Gypsum Claim	1	Foster, Charles Merrill	1895	no MD	20 ac		pat 1898
303.0	Bak	08s	37e	Tamaradi Placer Mine	1	Philbrick, Arthur	1895	no MD	160 ac		pat 1898
304.0	Gra	10s	33e	Gem of the Mountain Quartz Claim	1	Caspary, Charles G.	1896	Elk Creek	21 ac		pat 1898
305.0	Dou	30s	06w	Ashley Consolidated Nickel Quartz Claim	2	Briggs, William Francis	1895	Excelsior	24 ac		pat 1896
306.0	Dou	30s	06w	Parmley Consolidated Nickel Claims	3	Briggs, William Francis	1895	Excelsior	61 ac		pat 1896
307.0	Dou	30s	06w	Union Consolidated Nickel Claims	10	Briggs, William Francis	1895	Excelsior	160 ac		pat 1898
308.0	Bak	13s	45e	Gypsum Mining Claim	1	Foster, Charles Merrill	1895	no MD	21 ac		pat 1898
309.0	Uni	06s	45e	Motor Quartz Claim	1	Philbrick, Arthur	1895	Granite	4 ac		pat 1898
310.0	Uni	06s	45e	Union Quartz Claim		Philbrick, Arthur	1895	Granite	19 ac		pat 1897
311.0	Uni	06s	45e	Phoenix Quartz Claim	1	Philbrick, Arthur	1895	Granite	4 ac		pat 1897
312.0	Uni	06s	45e	Companion Quartz Claim	1	Philbrick, Arthur	1895	Granite	12 ac		pat 1897
313.0	Uni	06s	45e	Prescott Quartz Claim	1	Philbrick, Arthur	1895	Granite	12 ac		pat 1896

MS #	County	Twn	Rng	Claim (+ = more)	No. Clms	Mineral Surveyor	Year	District	Ac	Notes	Pat
314.0	Uni	06s	45e	Helena Quartz Claim	1	Philbrick, Arthur	1895	Granite	17 ac		pat 1896
315.0	Bak	06s	37e	Shyster Consolidated Quartz Mine and Mill site	2	Philbrick, Arthur	1895	no MD	26 ac		pat 1899
316.0	Gra	12s	50e	Black Butte Quartz Mine	1	Foster, Charles Merrill	1896	no MD	21 ac		pat 1897
317.0	Bak	09s	41e	Rachael Consolidated Quartz Mine	6	Philbrick, Arthur	1896	no MD	92 ac		pat 1897
318.0	Bak	09s	41e	Virginia Consolidated Quartz Claim	2	Foster, Charles Merrill	1896	no MD	23 ac		pat 1898
319.0	Jos	33s	05w	Marshall Quartz Claim	1	Applegate, Peter Skene Ogden	1896	Coyote Creek	20 ac		pat 1898
320.0	Uni	06s	45e	Gore Mining Claim	1	Philbrick, Arthur	1896	Granite	6 ac		pat 1898
321.0	Uni	06s	45e	Montana Consolidated Mining Claim	4	Philbrick, Arthur	1896	Granite	41 ac		pat 1897
322.0	Uni	06s	45e	Last Chance Consolidated Mining Claim	2	Philbrick, Arthur	1896	Granite	23 ac		canc 1905
323.0	Uni	06s	45e	Stella Consolidated Mining Claim	3	Philbrick, Arthur	1896	Granite	45 ac		canc 1905
324.0	Uni	06s	45e	Basin Consolidated Mining Claim	2	Philbrick, Arthur	1896	Granite	30 ac		pat 1906
325.0	Lin	11s	04e	Lawler Consolidated Group of Lode Mining Claims	11	Burch, Albert	1896	Quartzville	166 ac		pat 1902
325.0	Lin	11s	04e	Lawler Consolidated Group of Lode Mining Claims (amended)	11	Scoggin, George E.	1901	Quartzville	165 ac		pat 1902
326.0	Cur	37s	10w	Golden Eagle Placer Claim	1	Howard, James Sullivan	1897	no MD	160 ac		pat 1898
327.0	Cur	37s	10w	Golden Eagle Placer Claim	1	Howard, James Sullivan	1897	no MD	160 ac		pat 1898
328.0	Lin	11s	40e	Lawler Consolidated Placer Mining Claim	2	Burch, Albert	1897	Quartzville	239 ac		pat 1901
329.0	Bak	09s	36e	Bunker Hill Quartz Claim	1	Foster, Charles Merrill	1896	no MD	21 ac		pat 1900
330.0	Jac	37s	02w	Eaton Placer Mining Claim	1	Applegate, Peter Skene Ogden	1896	no MD	20 ac	no plat	
331.0	Bak	09s	41e	Virginia Consolidated Mill Site	1	Foster, Charles Merrill	1896	no MD	5 ac		canc 1898
332.0	Bak	10s	35.5e	Bonanza Consolidated Quartz Claim	6	Foster, Charles Merrill	1896	no MD	123 ac		pat 1898
333.0	Bak	09s	41e	Sunset Extension Consolidated Quartz Claim	2	Foster, Charles Merrill	1896	no MD	24 ac		pat 1898
334.0	Jos	38s	08w	Ray Consolidated Placer Mine	2	Howard, James Sullivan	1897	Illinois	160 ac		pat 1918
335.0	Bak	09s	37e	Sumpter Placer Mine	1	Philbrick, Arthur	1897	no MD	80 ac	no plat	

MS #	County	Twn	Rng	Claim (+ = more)	No. Clms	Mineral Surveyor	Year	District	Ac	Notes	Pat
336.0	Bak	08s	37e	Climax Consolidated Quartz Claim	2	Foster, Charles Merrill	1897	no MD	40 ac		pat 1898
337.0	Bak	08s	41e	Mogul Quartz Claim	1	Foster, Charles Merrill	1897	no MD	18 ac		pat 1899
338.0	Bak	10s, 11s	46e	Flick Bar consolidated Placer Mining Claim	1	Foster, Charles Merrill	1897	no MD	304 ac	no plat	
339.0	Bak	10s	35e	Don Juan Consolidated Quartz Mine	5	Philbrick, Arthur	1897	no MD	66 ac		
341.0	Bak	08s	38e	Cold Gold Quartz Claim	1	Foster, Charles Merrill	1897	no MD	20 ac		pat 1898
342.0	Gra	09s	35e	Red Boy consolidated Quartz Claim	5	Foster, Charles Merrill	1897	no MD	89 ac		pat 1899
344.0	Gra	09s	35e	Red Boy Mill site	1	Foster, Charles Merrill	1898	no MD	5 ac		pat 1899
345.0	Bak	08s	38e	Klondike Quartz Claim	1	Foster, Charles Merrill	1898	no MD	17 ac		pat 1903
346.0	Bak	13s	43e	Foot Hill Placer Claim	1	Philbrick, Arthur	1898	no MD	59 ac	no plat	
347.0	Gra	13s	25e	Rosa D. Quartz Claim	1	Caspary, Charles G.	1898	no MD	20 ac		pat 1899
348.0	Bak	08s	37e	Golconda Quartz Claim	1	Philbrick, Arthur	1898	no MD	17 ac		pat 1899
350.0	Bak	08s	38e	Dolcoath Quartz Claim	1	Foster, Charles Merrill	1898	no MD	19 ac		pat 1899
351.0	Jos	33s	08w	Gold Bug Consolidated Group of Lode Claims	6	Abbott, James W.	1898	Wolf Creek	111 ac		pat 1899
352.0	Jos	33s	08w	Oversight Lode Claim	1	Abbott, James W.	1898	Wolf Creek	21 ac		pat 1899
353.0	Bak	09s	39e	Young American Quartz Claim		Foster, Charles Merrill	1898	no MD	22 ac		pat 1901
354.0	Jos	35s	07w	Campbell Placer	1	Perkins, Henry Clay	1898	Graves Creek	60 ac	no plat	
355.0	Jos	33s	07w	Vindicator	1	Perkins, Henry Clay	1898	Graves Creek	130 ac	no plat	
356.0	Bak	08s	38e	Excuse Consolidated Quartz Claim	2	Hagel, John	1898	no MD	40 ac		pat 1899
358.0	Gra	09s	35e	May Queen Quartz Claim	1	Foster, Charles Merrill	1898	no MD	20 ac		pat 1899
359.0	Gra	08s	35.5e	Tamarack, Floy Don, Kenneth, Delilah, Harold, Big Blue, Carrie and Ted Lodes	9	Sperry, Edwin A.	1899	Granite	173 ac		
360.0	Dou	23s	02e	Helena Consolidated Quartz Mine	2	Briggs, William Francis	1899	Bohemia	41 ac		pat 1903
361.0	Gra	14s	32n	Great Northern Lode Claim	1	White, William F.	1899	no MD	21 ac		pat 1902
362.0	Gra	08s	35.5e	Cougar Quartz Claim	1	Foster, Charles Merrill	1899	no MD	19 ac		pat 1900
363.0	Gra	08s	35.5e	Wildcat Quartz Claim	1	Foster, Charles Merrill	1899	no MD	20 ac		pat 1900
364.0	Jac	38s	05w	A. W. Strugis Mining Claim		Howard, James Sullivan	1899	Poorman's	17 ac		pat 1899

MS #	County	Twn	Rng	Claim (+ = more)	No. Clms	Mineral Surveyor	Year	District	Ac	Notes	Pat
365.0	Bak	08s	37e	Blue Mountain Quartz Claim	1	Foster, Charles Merrill	1899	no MD	8 ac		pat 1900
366.0	Bak	08s	37e	Cyclone Consolidated Quartz Claim	2	Foster, Charles Merrill	1899	no MD	25 ac		pat 1901
367.0	Bak	08s	37e	Old Middleman and Tin Horn Quartz Claims and Mill Sites	4	Foster, Charles Merrill	1899	no MD	38 ac		pat 1906, 1 Clm canc 2004 pat 1903
368.0	Gra	93	35e	Golden, Jay Bird, and Fremont Quartz Claims	3	Foster, Charles Merrill	1900	no MD	39 ac		pat 1903
369.0	Uni	06s	45e	Gema and Hercules Quartz Claims	2	Hagel, John	1899	no MD	33 ac		pat 1901
370.0	Uni	06s	45e	Senator Tabor Quartz Claim and Mill Site	2	Hagel, John	1899	no MD	16 ac		pat 1901 1 Clm canc 1997 pat 1901
371.0	Cou	23s	02e	Annie Consolidated Quartz Mine	5	Collier, Charles Morse	1899	Bohemia	80 ac		pat 1901
372.0	Dou	23s	02e	Grey Eagle Consolidated Quartz Mine		Collier, Charles Morse	1899	Bohemia	31 ac		pat 1901
373.0	Jac	36s	02w	J. F. McCartney Placer Mining Claim	1	Howard, James Sullivan	1899	Galls Creek	100 ac	no plat	
374.0	Jac	36s	03w	E. N. Wheeler Placer Mining Claim	1	Howard, James Sullivan	1899	Galls Creek	30 ac	no plat	
375.0	Bak	09s	36e	Myrtle Quartz Claim	2	Hagel, John	1899	no MD	17 ac		pat 1900
376.0	Bak	09s	36e	Lilac Quartz Claim	1	Hagel, John	1899	no MD	18 ac		pat 1900
377.0	Jac	39s	01w	Ashland Consolidated Quartz Claims	11	McCall, Jesse Applegate	1899	no MD	183 ac		pat 1904
378.0	Uni	09s	37e	Wide West, Century, Charleston and Telephone Lodes	4	Hagel, John	1899	no MD	70 ac		pat 1901
378.0	Bak	08s	37e	Telephone Lode	1	Hagel, John	1900	no MD	16 ac		pat 1901
379.0	Bak	08s	37e	Elliott Placer Claim	1	Hagel, John	1899	no MD	20 ac		canc 2001
380.0	Bak	09s	36e	Bunker Hill Mill site	1	Hagel, John	1899	no MD			
381.0	Bak	08s	37e	Ohio Quartz Claim	1	Foster, Charles Merrill	1899	no MD	20 ac		pat 1901
382.0	Bak	09s	36e	Annululu and Chapman Quartz Claims and Annululu Mill Site	5	Foster, Charles Merrill	1899	no MD	27 ac		pat 1901
383.0	Dou	32s	07w	Isabell Consolidated Quartz Mine	6	Briggs, William Francis	1900	Cow Creek	116 ac		pat 1902
384.0	Bak	10s	35.5e	Boone Consolidated Quartz Claim	5	Hagel, John	1900	no MD	42 ac		pat 1903
385.0	Bak	09s	41e	Montie Consolidated Quartz Mine	4	Foster, Charles Merrill	1900	no MD	61 ac		pat 1901

MS #	County	Twn	Rng	Claim (+ = more)	No. Clms	Mineral Surveyor	Year	District	Ac	Notes	Pat
386.0	Bak	07s	40e	Relocated Pittsburg Mining Claim	1	Hagel, John	1900	no MD	21 ac		pat 1901
387.0	Bak	11s	43e	Beauty Opal Placer Claim	1	Hagel, John	1900	no MD	20 ac	no plat	
388.0	Cro	09s	17e	Oregon King consolidated Quartz Claims		Meldrum, Henry	1900	no MD	134 ac		pat 1906
389.0	Jos	34s	08w	Holy Terror Quartz Claim	1	Perkins, Henry Clay	1900	Galice Creek	21 ac		pat 1902
390.0	Bak	09s	37e	Stinson and Grainger Placer Mine	2	Wheeler, Harry K.	1900	no MD	25 ac		pat 1901
391.0	Gra	09s	35.5e	Montello Placer	1	Hagel, John	1900	no MD	17 ac		pat 1901
392.0	Bak	09s	37e	Gold Wedge Placer Mine	1	Wheeler, Harry K.	1900	no MD	2 ac		pat 1901
393.0	Bak	09s	37e	Meadow Group Placer Mine	2	Wheeler, Harry K.	1900	no MD	46 ac		pat 1908
394.0	Cro	09s	16e	View Quartz Claim	1	Meldrum, Henry	1900	no MD	3 ac		pat 1906
395.0	Cro	09s	17e	Bell Quartz Claim	1	Meldrum, Henry	1900	no MD	1 ac		canc 1903
396.0	Cro	09s	17e	Parallel and Summit Quartz Claims	2	Meldrum, Henry	1900	no MD	11 ac		1 pat 1906, 1 canc 1905
397.0	Cro	09s	17e	Oregon King Quartz Claims No. 2	4	Meldrum, Henry	1900	no MD	30 ac		pat 1906
398.0	Gra	09s	35e	Amador Placer Mining Claim	1	Stanley, Frank D.	1902	no MD	40 ac	no plat	
399.0	Bak	09s	41e	Collateral Quartz Claim	1	Foster, Charles Merrill	1900	no MD	19 ac		pat 1902
400.0	Gra	09s	35e	Gray Eagle Lode	1	Wheeler, Harry K.	1900	no MD	19 ac		pat 1901
401.0	Gra	09s	35e	Alamo Placer Claim	1	Worthington, Irving	1900	no MD	90 ac	no plat	
402.0	Gra	10s	33e	Badger Consolidated Quartz Mines	6	Foster, Charles Merrill	1900	no MD			pat 1904
404.0	Jos	34s	08w	Magnolia and El Rio Oro Quartz Mine	2	Howard, James Sullivan	1900	no MD	41 ac		pat 1903
405.0	Dou	23s	02e	Hidden Treasure Consolidated Quartz Claim	5	Collier, Charles Morse	1900	Bohemia	86 ac		pat 1902
406.0	Gra	12s	33e	Grover Cleveland Quartz Claim	1	Caspary, Charles G.	1900	no MD	21 ac		pat 1902
407.0	Lan	23s	02e	White Wings Quartz Claim	1	Collier, Charles Morse	1900	no MD	20 ac		pat 1902
408.0	Bak	08s	38e	Pearl Quartz Claim	1	Foster, Charles Merrill	1900	no MD	8 ac		pat 1902
409.0	Gra	09s	35e	Concord Consolidated Quartz Mine	4	Foster, Charles Merrill	1900	no MD	32 ac		pat 1906
410.0	Bak	08s	37e	Hydraulic Placer Claim	1	Hagel, John	1900	no MD	40 ac		pat 1903
411.0	Cro	13s	20e	Mayflower Group of Mines	7	Oliver, Emery	1900	no MD	122 ac		

MS #	County	Twn	Rng	Claim (+ = more)	No. Clms	Mineral Surveyor	Year	District	Ac	Notes	Pat
412.0	Gra	08s	35.5e	Buffalo Consolidated Quartz Mine	2	Foster, Charles Merrill	1900	no MD	34 ac		pat 1902
413.0	Gra	09s	35e	Little Giant Consolidated Gold Mine	12	Philbrick, Arthur	1900	no MD	252 ac		pat 1904
414.0	Jac	39s	01w	Golden Octopus Group of Mining Claims	5	McCall, Jesse Applegate	1901	no MD	56 ac		pat 1904
415.0	Bak	09s	39e	Washington Gulch Placer Mine		Foster, Charles Merrill	1901	no MD	160 ac	no plat	
416.0	Jos	41s	08w	Strong Consolidated Lode Claim	6	Whipple, Williams R.	1901	no MD	128 ac		pat 1903
418.0	Bak	08s	38e	Elkhorn Consolidated Quartz Claim	8	Foster, Charles Merrill	1901	no MD	135 ac		pat 1902
419.0	Gra	10s	33e	Stockton Consolidated Quartz Claim	4	White, William F.	1902	no MD	70 ac		pat 1912
420.0	Gra	09s	35e	Alamo Consolidated Mining Claim	4	Stanley, Frank D.	1901	no MD	39 ac		pat 1904
421.0	Gra	09s	36e	Ibex Consolidated Quartz Claim	5	Foster, Charles Merrill	1901	no MD	93 ac		pat 1903
422.0	Bak	08s	37e	South Pole and Evans Quartz Claims	2	Hagel, John	1901	no MD	38 ac		pat 1904
423.0	Bak	08s	37e	Majestic Quartz Claim	1	Hagel, John	1901	no MD	20 ac		pat 1903
424.0	Bak	08s	37e	Gold Dollar Quartz Claim	1	Hagel, John	1901	no MD	5 ac		pat 1906
425.0	Lan	13s	04e	Gold Reaf Quartz Claim	1	Collier, Charles Morse	1901	Blue River	16 ac		pat 1903
426.0	Lan	15s	04e	Almighty Dollar and Doctor Lodes	2	Collier, Charles Morse	1901	no MD	12 ac		
427.0	Bak	08s	36e	Alta Quartz Claim	1	Hagel, John	1901	no MD	16 ac		pat 1904
428.0	Bak	08s	36e	Luxemburg Quartz Claim	1	Hagel, John	1901	no MD	21 ac		pat 1903
430.0	Lan	15s	04e	Lucky Boy Group of Quartz Claims	6	Collier, Charles Morse	1901	Blue River	93 ac		pat 1903
431.0	Lan	16s	04e	Oro Fino Quartz Mining Claim	1	Collier, Charles Morse	1901	Blue River	19 ac		pat 1903
432.0	Lan	16s	04e	Top Quartz Mine and Millsite	2	Collier, Charles Morse	1901	Blue River	23 ac		pat 1903
433.0	Jos	34s	08w	Goss Lode Mining Claim	1	Howard, James Sullivan	1903	Galice	21 ac		pat 1904
434.0	Jos	15s	04e	Treasure Consolidated Quartz Claim	3	Collier, Charles Morse	1902	Blue River	50 ac		pat 1903
435.0	Bak	10s	36e	Dead River Consolidated Placer claim	1	Collier, Charles Morse	1901	no MD	270 ac	no plat	
436.0	Bak	08s	37e	Mountain View Consolidated Mining Claims	5	Scoggin, George E.	1901	Cracker Creek	83 ac		pat 1906
437.0	Lane	16s	04e	Portland Quartz Claim	1	Collier, Charles Morse	1901	no MD	12 ac		canc

MS #	County	Twn	Rng	Claim (+ = more)	No. Clms	Mineral Surveyor	Year	District	Ac	Notes	Pat
438.0	Bak	12s	42e	Rattler Consolidated Quartz Mine and Mill Site	3	Philbrick, Arthur	1901	no MD	41 ac		pat 1905
439.0	Gra	12s	33e	Cheap John Placer Mine	1	Caspary, Charles G.	1901	no MD	15 ac		canc 1904
440.0	Gra	10s	33e	South Gem Quartz Mine	1	Caspary, Charles G.	1902	no MD	21 ac		pat 1904
441.0	Gra	08s	35.5e	South Cougar Gold Mining Company's Quartz Claims	5	Scoggin, George E.	1901	no MD	96 ac		pat 1903
443.0	Lan, Dou	23s	01e	Gem Consolidated Quartz Claim	3	Collier, Charles Morse	1901	no MD	42 ac		pat 1907
444.0	Jos	36s	09w	Ferren Placer Mining Claim	1	Perkins, Henry Clay	1902	Silver Creek	142 ac		pat 1904
445.0	Bak	09s	41e	Oro Consolidated Quartz Claim	4	Foster, Charles Merrill	1901	no MD	71 ac		rej 1908
446.0	Cro	09s	17e	Roy Mining Claims	5	Jory, Henry J.	1901	no MD	81 ac		pat 1902
447.0	Bak	09s	36e	Rainbow and Boulder Quartz Claims	2	Foster, Charles Merrill	1901	no MD	33 ac		pat 1903
448.0	Gra	12s	33e	Prairie City Consolidated Quartz Claim	4	Foster, Charles Merrill	1901	Quartzburg	55 ac		pat 1907
449.0	Bak	08s	36e	California Mine	4	Foster, Charles Merrill	1901	Cable Cove	75 ac		pat 1903
450.0	Gra	13s	31e	Consolidated Placer Claim No 1	1	Caspary, Charles G.	1907	no MD	40 ac	no plat	
451.0	Gra	13s	31e	Consolidated Placer Claim No 2	1	Caspary, Charles G.	1907	no MD	35 ac	no plat	
452.0	Bak	09s	37e	Black Belle Quartz Claim	1	Philbrick, Arthur	1901	no MD	17 ac		pat 1903
453.0	Dou	23s	02e	Confidence Consolidated Quartz Claim	5	Lloyd, George W.	1901	Bohemia	90 ac		pat 1904
453.0	Bak	09s	37e	Black Belle Quartz Claim	1	Philbrick, Arthur	1901	no MD	17 ac		pat 1903
454.0	Lan	15s	04e	Poorman Group of Mines	5	Collier, Charles Morse	1901	Blue River	68 ac		pat 1908
455.0	Dou	23s	02e	Oregon Colorado Consolidated Quartz Claims	2	Lloyd, George W.	1901	Bohemia	40 ac		pat 1904
456.0	Jac	40s	04w	Frank Mixer Placer Claim	1	McCall, Jesse Applegate	1901	no MD	160 ac	no plat	
457.0	Lan	15s	04e	Durango Consolidated Claim	3	Collier, Charles Morse	1903	Blue River	52 ac		pat 1908
458.0	Bak, Gra	10s	35e	Carpenter Group	3	Philbrick, Arthur	1902	no MD	56 ac		pat 1908
458.0	Bak	10s	35e	Virgin Lode Claim (amended)	1	Elmer, William W.	1904	no MD	17 ac		pat 1908
459.0	Gra	09s	35e	Butcher Boy Consolidated Quartz Mine	2	Foster, Charles Merrill	1902	no MD	23 ac		pat 1908, 1 canc
460.0	Gra	09s	35e	Blue Bird and Little Blue Quartz Claims	2	Foster, Charles Merrill	1902	no MD	27 ac		pat 1904
461.0	Gra, Bak	08s	36e	Imperial Consolidated Quartz Claim and Mill Sites	17	Hagel, John	1902	no MD	207 ac		pat 1906

MS #	County	Twn	Rng	Claim (+ = more)	No. Clms	Mineral Surveyor	Year	District	Ac	Notes	Pat
462.0	Cro	09s	17e	Fractional Chance Lode	1	Newsom, John D.	1903	Trout Creek	10 ac		pat 1906
463.0	Cro	09s	17e	Bannock Lode	1	Philbrick, Arthur	1902	no MD	20 ac		no pat
464.0	Gra	09s	35e	Gold Queen Mining Claim	1	Stanley, Frank D.	1902	no MD	16 ac		pat 1904
465.0	Gra	12s	35e	Dixie Creek Placer Mine	1	Caspary, Charles G.	1902	no MD	100 ac	no plat	
466.0	Bak	06s	48e	Iron Dyke Group of Quartz Claims	7	Blakeslee, Willard Bates	1902	no MD	88 ac		pat 1905
467.0	Bak	06s	48e	Lime Placer Mining Claims	2	Blakeslee, Willard Bates	1902	no MD	32 ac		pat 1904
468.0	Bak	06s	48e	Copper Giant Quartz Mining Claim	1	Blakeslee, Willard Bates	1902	no MD	19 ac		pat 1904
469.0	Bak	04n	48, 49e	Fargo Group of Mining Claims	28	Adams, Wilbur Edward	1902	Imnaha			pat 1907
470.0	Bak	09s	37e	Bear Consolidated Mining Claims	4	Hagel, John	1902	no MD	57 ac		pat 1906
471.0	Bak	08s	37e	Bismark Consolidated Mining Claim	1	Hagel, John	1902	no MD	32 ac		pat 1906
472.0	Cro	09s	17e	Dexter and Dexter Fraction Mine	2	Philbrick, Arthur	1902	no MD	22 ac		no pat
473.0	Gra	12s	33e	Copperopolis Consolidated Lode Claim	2	Philbrick, Arthur	1902	no MD	37 ac		pat 1904
473.0	Gra	12s	33e	Oregon Bell Mill Site	1	Philbrick, Arthur	1902	no MD	1 ac		pat 1905
474.0	Lan	15s	04e	Badger Quartz Claim	1	Collier, Charles Morse	1902	Blue River	13 ac		pat 1904
475.0	Jos	36s	05w	Jewett Group of Lode Claims	7	Howard, James Sullivan	1902	Grants Pass	118 ac		pat 1904
476.0	Gra	10s	33e	Badger Group of Claims	7	Porter, David A.	1902	no MD	104 ac		pat 1904
477.0	Bak	08s	36e	Bald Mountain Quartz Mining Claim	12	Philbrick, Arthur	1902	Bald Mountain	212 ac		pat 1904
478.0	Gra	10s	33e	Homestake Group of Claims	5	Porter, David A.	1902	Homestake	93 ac		pat 1904
479.0	Gra	10s	33e	Golden Gate Consolidated Claim	7	Porter, David A.	1902	no MD	96 ac		pat 1904
480.0	Bak	09s	36, 37e	Amazon Group of Quartz Claims	3	Hagel, John	1902	no MD	51 ac		pat 1904
481.0	Bak	08s	35e	Bell Baker Quartz Claim	2	Philbrick, Arthur	1902	no MD	29 ac		pat 1904
481.0	Bak	08s	35e	Mammoth Mill Site	1	Philbrick, Arthur	1902	no MD	2 ac		no pat
482.0	Wal	01n	50e	Temperance Placer Mining Claim	1	Reavis, David L.	1902	no MD	121 ac		pat 1904
483.0	Wal	01n	50e	Hominy Creek Placer Claim	1	Reavis, David L.	1902	no MD	48 ac		pat 1904
485.0	Bak	08s	36e	Gold Hill Lode Mining Claim	1	Philbrick, Arthur	1902	no MD	21 ac		pat 1906
486.0	Lan, Dou	23s	01e	Vesuvius Consolidated Quartz Claim	7	Collier, Charles Morse	1902	Bohemia	97 ac		pat 1906
487.0	Bak	11s	40e	Stices Gulch Consolidated Placer	1	Foster, Charles Merrill	1902	no MD	160 ac	no plat	

MS #	County	Twn	Rng	Claim (+ = more)	No. Clms	Mineral Surveyor	Year	District	Ac	Notes	Pat
489.0	Gra	09s	35e	Belcher Group of Lode Claims	8	Stanley, Frank D.	1902	no MD	133 ac		pat 1908
490.0	Bak	08s	37e	Yankey Jim Quartz Claim	1	Hagel, John	1902	no MD	21 ac		pat 1905
491.0	Bak	08s	37e	Banner Consolidated Quartz Claim	5	Hagel, John	1902	no MD	98 ac		pat 1904
493.0	Bak	08s	37e	Sampson Consolidated Quartz Mine	3	Collier, Charles Morse	1902	no MD	59 ac		pat 1904
494.0	Bak	08s	37e	Anniversary Consolidated Quartz Mining Claim	3	Hagel, John	1903	no MD	53 ac		no pat
495.0	Jac	36s	02w	Bowdin Lode Claim	1	Howard, James Sullivan	1902	no MD	21 ac		pat 1906
496.0	Jos	33s	08w	Benton Group	8	Hampton, William Huntley	1903	Mount Reuben	151 ac		pat 1901
497.0	Jos	34s	06w	Brimstone Placer	1	Perkins, Henry Clay	1902	Grave Creek	120 ac	no plat	
498.0	Bak	08s	36e	Red Chief Consolidated Mine	6	Foster, Charles Merrill	1902	no MD	102 ac		pat 1905
499.0	Gra	11s	34e	Antles Lode Mining Claim		Pearson, Horace G.	1903	no MD	16 ac		canc 1980
500.0	Bak	08s	37e	Colorado and Gould and Curry Lodes	2	Hagel, John	1902	no MD	32 ac		pat 1909
501.0	Dou	26s	01e	Olive Placer Claim	1	Collier, Charles Morse	1902	Bohemia	50 ac		pat 1904
502.0	Bak	08s	37e	North Star No 2 Quartz Claim	1	Hagel, John	1903	no MD	20 ac		pat 1905
504.0	Dou	30s	05w	Yokum Placer Mining Claim	1	Briggs, William Francis	1902	Excelsior	20 ac	no plat	
505.0	Bak	08s	36e	Casaubon Quartz Claim	1	Foster, Charles Merrill	1904	no MD	21 ac		pat 1906
506.0	Bak	08s	36e	Labernaise Placer Claim	1	Foster, Charles Merrill	1903	no MD	18 ac		pat 1906
507.0	Wal	04n	48e	Fargo Group of Mining Claims No 2	9	Adams, Wilbur Edward	1902	Imnaha	126 ac		pat 1912
508.0	Bak	10s	35.5e	Union Consolidated Quartz Mining Claim	5	Pearson, Horace G.	1902	no MD	47 ac		pat 1913
509.0	Bak	10s	35.5e	Jordon Consolidated Quartz Claim	2	Pearson, Horace G.	1903	no MD	62 ac		pat 1904
510.0	Gra	09, 10s	34e	Carbonate Consolidated Quartz Claim	4	Foster, Charles Merrill	1903	no MD	73 ac		pat 1907
511.0	Jos	34s	07w, 08w	Mattison Placer Mining Claim	1	Howard, James Sullivan	1903	Galice	17 ac		pat 1904
512.0	Cro	09s	16e, 17e	Gypsy Hill Consolidated Quartz Claim	4	Philbrick, Arthur	1902	no MD	34 ac		pat 1906
513.0	Gra	11s	33e	Dixie Meadows Group	10	Reese, Joseph	1903	no MD	181 ac		pat 1906
514.0	Bak	08sw	37e	Homestake and Golden Gate Quartz Mining Claims	2	Foster, Charles Merrill	1903	no MD	26 ac		pat 1913
516.0	Gra	10s	33e	Side Issue Group of Mining Claims	3	Jory, Henry J.	1903	no MD	44 ac		pat 1904

MS #	County	Twn	Rng	Claim (+ = more)	No. Clms	Mineral Surveyor	Year	District	Ac	Notes	Pat
518.0	Jac	36s	02w	Yellow Jacket Lode Claim	1	Howard, James Sullivan	1903	no MD	19 ac		pat 1910
519.0	Bak	08s	36e	Lakeview Consolidated Quartz Claim	3	Foster, Charles Merrill	1903	no MD	60 ac		pat 1906
520.0	Mal	21s	46e	Bar Consolidated Placer Claim	2	Baldwin, Layton S.	1903	no MD	25 ac		rej
521.0	Jos	33s	05w	Greenback Group of Mines	5	McCall, Jesse Applegate	1904	Grave Creek	76 ac		no pat
522.0	Jos	41s	08w	Lyttle Consolidated Lode Claim	5	Fulmor, Alexander C.	1903	Waldo	90 ac		pat 1905
523.0	Wal	01s	45e	Bowley Rock Quarry	1	Reavis, David L.	1903	no MD	20 ac	no plat	
524.0	Bak	09s	41e	Cyclone Consolidated Quartz Claim	2	Foster, Charles Merrill	1903	no MD	46 ac		pat 1906
525.0	Jos	34s	05w	Morning Star Quartz Claim	1	Hampton, William Huntley	1903	Grave Creek	20 ac		pat 1906
526.0	Jos	34s	05w	Browning Placer Claim and St Jacobs Quartz Mine	2	Hampton, William Huntley	1903	Grave Creek	29 ac		pat 1906
527.0	Gra	10s	32e	Old Tuck Placer Claim	1	Caspary, Charles G.	1903	Elk Creek	50 ac	no plat	
528.0	Gra	09s	36e	Gold Bug-Grizzly Consolidated Quartz Claim	10	Baldwin, Layton S.	1903	no MD	137 ac		pat 1906
531.0	Jos	41s	08w	Consolidated Lode Mining Claims	8	Fulmor, Alexander C.	1903	Waldo	162 ac		canc 1911
534.0	Gra	08s	36e	Last Chance Consolidated Lode Claim	2	Philbrick, Arthur	1903	no MD	34 ac		pat 1907
535.0	Bak	09s	39e	Gold Standard Consolidated Quartz Claim	4	Jory, Henry J.	1903	no MD	77 ac		no pat
536.0	Lan	15s	04e	Evening Group	2	Collier, Charles Morse	1903	Blue River	23 ac		pat 1905
537.0	Lan	16s	04e	Portland Lode	1	Collier, Charles Morse	1904	Blue River	20 ac		no pat
538.0	Lan	16s	04e	I. X. L. Mining Claim	1	Collier, Charles Morse	1904	Blue River	20 ac		no pat
539.0	Gra	10s	35e	Fortune Group of Quartz Claims	3	Stanley, Frank D.	1903	no MD	27 ac		pat 1905
540.0	Gra	10s	35e	Daines Group of Quartz Claims	10	Stanley, Frank D.	1903	no MD	172 ac		pat 1910 for 5
541.0	Bak	10s	35e	Snow Creek Mine	3	Fenner, Charles Henry	1903	no MD	78 ac		no pat
542.0	Bak	10s	35e	Aurora Quartz Mining Claim	1	Fenner, Charles Henry	1903	no MD	9 ac		canc 1905
543.0	Bak	06s	48e	Gray Eagle Consolidated Quartz Claim	2	Blakeslee, Willard Bates	1903	no MD	37 ac		pat 1906
544.0	Lan	15s	04w	Crede No 2 Lode	1	Collier, Charles Morse	1905	Blue River	10 ac		no pat
545.0	Lan	15s	04w	Amelia Lode	1	Collier, Charles Morse	1905	Blue River	3 ac		no pat
546.0	Bak	10s	35e	Phoenix Consolidated Quartz Mine	3	Philbrick, Arthur	1904	no MD	60 ac		pat 1906
547.0	Bak	10s	35e	Diadem Mine	1	Browne, Arthur B.	1903	no MD	37 ac		pat 1906

MS #	County	Twn	Rng	Claim (+ = more)	No. Clms	Mineral Surveyor	Year	District	Ac	Notes	Pat
548.0	Gra, Bak	10s 23s	35e 01e	Collin Pierce Quartz Mining Claim	1	Philbrick, Arthur	1903	no MD	18 ac		pat 1906
549.0	Lan	23s	01e	Consolidated Group of Quartz claims	9	Gesner, Alonzo	1904	Bohemia	183 ac		no pat
550.0	Gra	09s	36e	Fraction Quartz Mineral claim	1	Baldwin, Layton S.	1903	no MD	15 ac		canc 1906
551.0	Bak	08s	37e	Cordell consolidated Quartz Mine	2	Hagel, John	1903	no MD	40 ac		no pat
552.0	Gra, Bak	10s 33s	35e 08w	Ophir Consolidated Quartz claim	2	Hoffman, Ira L.	1903	no MD	33 ac		pat 1906
553.0	Jos	33s	08w	J. C. L. Group	8	Hampton, William Huntley	1903	Mt. Reuben	165 ac		pat 1905
554.0	Gra, Bak	10s	35e	Hidden Treasure Consolidated Quartz Mine	12	Foster, Charles Merrill	1903	no MD	155 ac		pat 1908
555.0	Bak	10s	35e	Golden Eagle Consolidated Quartz Claims	6	Mohr, August W.	1904	no MD	101 ac		pat 1907
556.0	Gra	09s, 10s	35e	Double Eagle Consolidated Quartz Claims	5	Mohr, August W.	1904	Quartz Gulch	69 ac		pat 1914
560.0	Bak	10s	35e	Repete Lode Mining Claim		Philbrick, Arthur	1903	no MD	14 ac		canc 1906
561.0	Bak	08s	38e	Brooklyn Quartz Mining Claim	1	Hagel, John	1903	no MD	12 ac		pat 1906
562.0	Bak	06s	45e	Mayflower Quartz Mining Claim	1	Foster, Charles Merrill	1903	no MD	14 ac		rej
563.0	Bak	10s	35e	Eureka Quartz Mine	1	Philbrick, Arthur	1903	no MD	20 ac		pat 1908
564.0	Bak, Gra	08s	36e	Alpine Consolidated Gold Mines	8	Hagel, John	1903	no MD	135 ac		no pat
565.0	Lan	23s	01e	Elcalado Consolidated Quartz Claims	3	Haff, Edward L.	1903	Bohemia	61 ac		canc 1901
566.0	Gra	10S	33e	Moulton Consolidated Ming Claims	4	Philbrick, Arthur	1903	Elk Creek	60 ac		pat 1908
567.0	Bak	09s	41e	Del Norte Quartz Claim	1	Foster, Charles Merrill	1904	no MD	15 ac		no pat
568.0	Gra	08s	36e	Grayson Placer Mining Claim	1	Hagel, John	1903	no MD	145 ac		no pat
569.0	Jac	309s	01w	Shorty and Hope Consolidated Mining Claim	2	McCall, Jesse Applegate	1903	Davenport	25 ac		pat 1906
570.0	Lan	15s, 16s	04e	Keystone Lode Claim	1	Collier, Charles Morse	1903	Blue River	14 ac		pat 1908
571.0	Bak	06s	45e	Mountain Robin Consolidated Ming Claim	2	McQuinn, John Anderson	1904	Granite	27 ac		pat 1906
572.0	Lan, Dou	23s	03e	Crystal Lode	1	Haff, Edward L.	1903	Bohemia	21 ac		rej
573.0	Dou	23s	01e	Detroit Lode	1	Haff, Edward L.	1903	Bohemia	15 ac		canc 1901
574.0	Lan	15s	04e	F. O. S. Lode	1	Haff, Edward L.	1904	Blue River	11 ac		pat 1909
575.0	Lan	15s	04e	Lucky Queen Group of Lode Claims	5	Haff, Edward L.	1904	Blue River	74 ac		pat 1910

MS #	County	Twn	Rng	Claim (+ = more)	No. Clms	Mineral Surveyor	Year	District	Ac	Notes	Pat
576.0	Jac	36s	03w	The Golden Standard Mine	4	Howard, James Sullivan	1904	Galls Creek	101 ac		3 pat 1906, 1 canc 2001
577.0	Jos	35s	05w	Granite Hill Quartz Mining claim	1	Perkins, Henry Clay	1904	Louse Creek	21 ac		pat 1907
578.0	Jos	35s	05w	Red Jacket Quartz Mining Claim	1	Perkins, Henry Clay	1904	Louse Creek	18 ac		pat 1907
579.0	Jos	35s	05w	Jumbo Quartz Mining Claim	1	Perkins, Henry Clay	1904	Louse Creek	10 ac		rej
580.0	Jos	35s	05w	High Tariff Quartz Mining Claim	1	Perkins, Henry Clay	1904	Louse Creek	18 ac		pat 1909
582.0	Bak	09s	39e	no name placer mining claim	1	Stanley, Frank D.	1904	no MD	20 ac	no plat	
584.0	Dou	23s	02e	Grouse Mountain Group	9	Haff, Edward L.	1904	Bohemia	143 ac		pat 1908
585.0	Gra	12s	33e	Equity Group of Quartz Claims	2	Stanley, Frank D.	1904	Dixie	40 ac		pat 1921
586.0	Bak	08s	44e	Del Monte Group	6	Foster, Charles Merrill	1904	no MD	110 ac		pat 1910
587.0	Bak	5s	48e	McDougall Group	18	Blakeslee, Willard Bates	1904	no MD	355 ac		pat 1906
588.0	Jac	36s	04w	Kester Consolidated Placer Claim	1	Perkins, Henry Clay	1904	Humbug	60 ac	no plat	
589.0	Lan	23s	01e	Golden Rule Group	9	Haff, Edward L.	1904	Bohemia	117 ac		pat 1921
589.0	Lan	23s	01e	U. S. Mineral Monument No 589	0	McQuinn, John Anderson	1915	Bohemia	no ac		no pat
591.0	Bak	08s	37e	Esraskal Quartz Mining Claim	1	Foster, Charles Merrill	1904	no MD	20 ac		pat 1910
593.0	Bak	08s	37e	Columbia No 2 Quartz Mining Claim	1	Foster, Charles Merrill	1904	no MD	12 ac		pat 1910
595.0	Gra	09s	35e	Oro Fino, Vamoose, Carmi and Spokane Lodes	4	Stanley, Frank D.	1904	no MD	52 ac		pat 1907
596.0	Jos	40s	08w	Monarch Consolidated Mining Claim	5	Fulmor, Alexander C.	1904	Waldo	106 ac		
597.0	Bak	09s	41e	Jumbo Consolidated Quartz Lode Mining Claim	5	Pearson, Horace G.	1904	no MD	101 ac		rej 1912
598.0	Bak	09s	41e	Matt Consolidated Lode Claim	2	Pearson, Horace G.	1904	no MD	23 ac		rej 1912
599.0	Bak	09s	36e	Maidens Dream Consolidated Quartz Claim	2	Elmer, William W.	1905	no MD	41 ac		pat 1906
600.0	Jos	41s	08w	Battery Claim	1	Fulmor, Alexander C.	1904	Waldo	17 ac		canc 2013
601.0	Gra	09s	35e	Nye Placer Claim	1	Hoffman, Ira L.	1904	no MD	8 ac		pat 1906
602.0	Gra	09s	35e	Earl Consolidated Quartz Claim	2	Hoffman, Ira L.	1904	no MD	28 ac		pat 1907
603.0	Gra	09s	35e	Parsons Group	6	Hagel, John	1904	no MD	76 ac		canc 1995
604.0	Dou	23s	02e	Myrtle Mining Claim	1	Collier, Charles Morse	1905	Bohemia	19 ac		no pat

MS #	County	Twn	Rng	Claim (+ = more)	No. Clms	Mineral Surveyor	Year	District	Ac	Notes	Pat
606.0	Bak	09s	37e	Red Star Place Claim	1	Hagel, John	1905	no MD	159 ac		canc 1995
607.0	Dou	23s	01e	Arlington Lode	1	Haff, Edward L.	1904	Bohemia	20 ac		pat 1914
608.0	Gra	10s	35e	Forty Nine Quartz Claim	1	Booth, Arthur Allen	1905	no MD	20 ac		canc 1907
609.0	Bak	08s	44e	Gold Ridge Consolidated Quartz Claims	6	Blakeslee, Willard Bates	1904	Sparta	110 ac		pat 1906
610.0	Lan Dou	23s	01e	Champion Group of Mines	25	Haff, Edward L.	1904	Bohemia	333 ac		4 pat 1962, rest canc 1978
611.0	Bak	11s	39e	Klondike Placer Claim	1	Foster, Charles Merrill	1905	no MD	39 ac		pat 1905
612.0	Bak	11s	40e	R. T. Lincoln Placer Claim	1	Foster, Charles Merrill	1905	no MD	40 ac		pat 1905
613.0	Lan	22s	01e	Bonita Placer Mining Claim	1	Haff, Edward L.	1904	Bohemia	159 ac		canc 1912
614.0	Gra	10s	35e	New York Group	2	Elmer, William W.	1904	Greenhorn	17 ac		canc 1907
615.0	Gra	08s	36e	Baby McKee Consolidated Mining Claim	10	Elmer, William W.	1905	no MD	171 ac		pat 1905
616.0	Gra	09s	35e	Quebec Fraction Quartz Claim	1	Hagel, John	1904	no MD	12 ac		pat 1908
617.0	Gra	09s	35e	Quebec Mine	3	Hagel, John	1904	no MD	53 ac		pat 1908
618.0	Jac	39s	03w	Ivory	1	McCall, Jesse Applegate	1905	Big Applegate	10 ac	no plat	
619.0	Jac	39s	03w	Murphy Claim	1	McCall, Jesse Applegate	1905	Big Applegate	40 ac	no plat	
620.0	Jac	39s	03w	Star Placer Mining Claim	1	McCall, Jesse Applegate	1905	Big Applegate	20 ac	no plat	
621.0	Lan	23s	01e	Boston Consolidated Group	8	Haff, Edward L.	1904	Bohemia	136 ac		canc 1912
622.0	Lin	11s	05e	Worlds Fair Group	2	McQuinn, John Anderson	1904	Santiam	38 ac		canc 1996
623.0	Dou	23s	02e	Gold Cross Group of Quartz Claims	2	Haff, Edward L.	1905	Bohemia	38 ac		pat 1909
624.0	Dou	23s	01e	Victor Group pf Quartz Claims	2	Haff, Edward L.	1905	Bohemia	40 ac		pat 1907
625.0	Lan	22s	02e	Paradise Group of Quartz Claims	2	Haff, Edward L.	1905	Bohemia	37 ac		rej
626.0	Gra	14s	32e	Bridge Placer Claim	1	Reese, Joseph	1906	no MD	19 ac		pat 1907
627.0	Jac	37s	04w	Stansell Consolidated Placer Mine	1	Perkins, Henry Clay	1905	Foots Creek	80 ac	no plat	
628.0	Lan	16s	04e	Sure Winner Lode Claim	1	Haff, Edward L.	1905	Blue River	19 ac		pat 1909
629.0	Lan, Dou	23s	01e	Musick Group of Mines	12	Haff, Edward L.	1905	Bohemia	190 ac		4 canc 2001, rest pat 1955

MS #	County	Twn	Rng	Claim (+ = more)	No. Clms	Mineral Surveyor	Year	District	Ac	Notes	Pat
630.0	Dou	23s	02e	Mountain Chief Group of Mines	2	Haff, Edward L.	1905	Bohemia	36 ac		no pat
631.0	Lan, Dou	23s	02e	Verde Group of Claims	2	Haff, Edward L.	1905	Bohemia	39 ac		rej
632.0	Lan, Dou	23s	02e	Ophelia Group of Mines	5	Haff, Edward L.	1905	Bohemia	86 ac		rej 1914
633.0	Lan	23s	1,2e	Quickstep Group of Mines	3	Haff, Edward L.	1905	Bohemia	43 ac		no pat
634.0	Bak	10s	41e	Brazos Consolidated Claim	3	Hoffman, Ira L.	1906	no MD	61 ac		pat 1908
635.0	Lan	23s	01e	Lost Province and Benefit Locations	2	Collier, Charles Morse	1905	Bohemia	34 ac		pat 1907
636.0	Gra	10s	35e	Flora and Standard Lodes	2	Elmer, William W.	1905	Greenhorn	38 ac		pat 1915
637.0	Gra	09s	35e	Mineral Wonder Consolidated Lode Claim	2	Hoffman, Ira L.	1905	no MD	17 ac		pat 1912
638.0	Bak	13s	42e	White Pine Quartz Claim	1	Hagel, John	1905	no MD	19 ac		canc 1907
639.0	Bak	13s	42e	Golder Reef Quartz Mining Claim	1	Hagel, John	1905	no MD	21 ac		pat 1907
640.0	Bak	13s	42e	Julia-Ettie Consolidated Quartz Mining Claim and Mill Site	6	Hagel, John	1905	no MD	108 ac		5 pat 1907, 1 canc
641.0	Gra	09s	35e	Carolyn Consolidated Lode Claim	2	Hoffman, Ira L.	1905	no MD	35 ac		pat 1907
642.0	Gra	08s	36e	Sunset Consolidated Quartz Mining Claim	2	Hoffman, Ira L.	1905	Cable Cove	37 ac		pat 1907
643.0	Gra	08s	36e	Midnight Quartz Mining Claim	1	Hoffman, Ira L.	1905	Cable Cove	16 ac		pat 1910
644.0	Gra	08s	36e	Rob Roy Quartz Mining Claim	1	Hoffman, Ira L.	1905	Cable Cove	18 ac		pat 1908
645.0	Gra	08s	36e	Black Dwarf Quartz Mining Claim	1	Hoffman, Ira L.	1905	Cable Cove	8 ac		pat 1907
646.0	Bak	08s	36e	Miner Lode Mining Claim	1	Elmer, William W.	1905	no MD	20 ac		pat 1912
647.0	Bak	08s	36e	Dutch Flat Placer Mining Claim	1	Elmer, William W.	1905	no MD	17 ac		pat 1908
649.0	Bak	08s	36e	Rastus Placer Mining Claim	1	Hagel, John	1906	no MD	150 ac		rej 1913
650.0	Gra	09s	35e	Mineral Chief Consolidated Lode Claim and Mill Site	3	Hoffman, Ira L.	1906	Waldo	28 ac		pat 1907
651.0	Jos	33s	08w	Copper Stain Group	7	Moulton, Herbert G.	1905	Wolf Creek	111 ac		pat 1907
652.0	Gra	10s	35e	Red Bell Consolidated Lode Claim	5	Hoffman, Ira L.	1906	no MD	89 ac		pat 1910
653.0	Bak	09s	37e	Orleans Quartz Mining Claim and the Orleans Mill Site	2	Elmer, William W.	1905	Cracker Creek	22 ac		pat 1907
654.0	Bak	08s	37e	Free Coinage Consolidated	2	Hoffman, Ira L.	1906	no MD	31 ac		no pat
655.0	Gra	13s	32e	Allred Consolidated Group of Mines	4	Reece, Joseph	1906	Marysville	68 ac		pat 1907

MS #	County	Twn	Rng	Claim (+ = more)	No. Clms	Mineral Surveyor	Year	District	Ac	Notes	Pat
656.0	Bak	07s	40e	Buckeye Group of Quartz Claims	5	Hagel, John	1906	no MD	93 ac		pat 1907
657.0	Gra	08s	35.5e	Valkyrie Consolidated Lode Claim	2	Elmer, William W.	1906	no MD	38 ac		pat 1907
658.0	Bak	09s	36e	Montezuma Consolidated Mining Claim	2	Elmer, William W.	1906	no MD	35 ac		no pat
659.0	Bak	09s	36e	Chrysolite Consolidated Mining Claim	2	Elmer, William W.	1906	no MD	38 ac		no pat
660.0	Gra	10s	35e	Flora Fraction	1	Elmer, William W.	1906	no MD	3 ac		rej 1914
661.0	Bak, Mal	13s	42e	Hattie B. Quartz Mining Claim and the Rainbow Millsite	2	Pearson, Horace G.	1906	no MD	22 ac		pat 1912
662.0	Bak	13s	42e	Rainbow Quartz Mining Claim	1	Pearson, Horace G.	1906	no MD	19 ac		pat 1912
663.0	Gra	13s	32e	Jupiter Consolidated Group of Mines	4	Reece, Joseph	1906	no MD	50 ac		pat 1910
664.0	Jac	39s	01w	Homestead Gold Quartz Mining Claim	1	Perkins, Henry Clay	1906	no MD	13 ac		pat 1909
665.0	Lan	23s	01e	Star Consolidated Group	13	Collier, Charles Morse	1906	Bohemia	252 ac		no pat
666.0	Dou	23s	01e	Clucky Fraction Mining Claim	1	Collier, Charles Morse	1906	Bohemia	2 ac		pat 1911
667.0	Lan	15s	03e	Pearl Lode	1	Collier, Charles Morse	1906	Blue River	20 ac		pat 1908
668.0	Bak	06s	48e	Fraction Lode Claim	1	Blakeslee, Willard Bates	1906	no MD	4 ac		pat 1908
669.0	Bak	06s	48e	Last Chance Lode Claim	1	Blakeslee, Willard Bates	1906	no MD	5 ac		pat 1911
670.0	Gra	07s	35.5e	Vulcan Quartz Mining Claim	1	Pearson, Horace G.	1906	no MD	216 ac		pat 1914
671.0	Bak	06s	48e	W. J. Bryan Mining Claim	1	Blakeslee, Willard Bates	1906	no MD	21 ac		no pat
672.0	Bak	06s	48e	Red Fox Mining Claim	1	Blakeslee, Willard Bates	1906	no MD	20 ac		no pat
673.0	Bak	06s	48e	Aspen Consolidated Lode Claim	9	Blakeslee, Willard Bates	1906	no MD	135 ac		pat 1911
674.0	Uni	06s	41e	Indiana Group of Quartz Claims	14	Pearson, Horace G.	1906	no MD	232 ac		pat 1909
675.0	Bak	08s	37e	Prince Quartz Mining	1	Hagel, John	1906	no MD	14 ac		no pat
676.0	Bak	08s	37e	Side Issue Quartz Claim	1	Hagel, John	1906	no MD	17 ac		no pat
677.0	Cro	09s	17e	Triangle Lode	1	Pearson, Horace G.	1906	Trout Creek	16 ac		pat 1908
678.0	Cro	09s	17e	Roy Extension	3	Pearson, Horace G.	1906	Trout Creek	50 ac		pat 1908
679.0	Bak	09s	37e	Ancora Consolidated Lode Claim	5	Elmer, William W.	1906	no MD	72 ac		pat 1911
680.0	Uni	06s	41e	Silver Knight Lode	1	Pearson, Horace G.	1906	no MD	20 ac		pat 1909
681.0	Bak	08s	37e	Telurium Quartz Mining Claim	1	Elmer, William W.	1906	Silver Creek	17 ac		no pat

MS #	County	Twn	Rng	Claim (+ = more)	No. Clms	Mineral Surveyor	Year	District	Ac	Notes	Pat
682.0	Dou	23s	02e	Mayflower Group of Mines	5	Perkins, Henry Clay	1907	Bohemia	91 ac		pat 1915
683.0	Bak	06s	48e	Thorn Flat Placer Claim	1	Blakeslee, Willard Bates	1907	no MD	17 ac		no pat
684.0	Bak	08s	37e	Great American Lode Claim	1	Elmer, William W.	1907	no MD	9 ac		pat 1912
685.0	Bak	08s	37e	Dixie Queen Lode Claim	1	Elmer, William W.	1907	no MD	20 ac		pat 1911
686.0	Bak	08s	37e	Buckeye Consolidated Lode Claim	3	Elmer, William W.	1907	no MD	60 ac		pat 1912
687.0	Jos	36s	08w	Barr Consolidated Placer Mine	1	Perkins, Henry Clay	1907	Briggs Creek	161 ac		pat 1913
687.0	Jos	36s	08w	Barr Consolidated Placer Mine	8	Mensch, Fred	1913	Briggs Creek	160 ac		pat 1913
689.0	Wal	03n	50e	Electrolytic Group of Mining claims	13	Adams, Wilbur Edward	1907	no MD	442 ac		pat 1914
690.0	Jos	34s	08w	Golden Wedge Group of Mining Claims	6	Perkins, Henry Clay	1907	Galice	107 ac		pat 1909
691.0	Wal	04n	48e	Rustler, Mabel L., Julia, Dutchey, Lewiston, Rialto, Atlantic and Present Need Lodes	8	Merryman, Herbert E.	1907	Imnaha	133 ac		pat 1909
692.0	Lan	23s	01e	Le Roy Consolidated Claim	7	Collier, Charles Morse	1907	Bohemia	113 ac		pat 1911
693.0	Jos	36s	08w	James Ferren Consolidated Placer Mine	1	Perkins, Henry Clay	1907	Briggs Creek	160 ac		unkn pat
694.0	Wal	04n	48e	Banner group	13	Adams, Wilbur Edward	1907	no MD	184 ac		pat 1910
695.0	Wal	05n	47e	Treasure Group	5	Adams, Wilbur Edward	1907	no MD	88 ac		pat 1910
697.0	Wal	04n	48e	Morning Star and Evening Star Quartz Mining Claims	2	Adams, Wilbur Edward	1907	Imnaha	34 ac		pat 1911
698.0	Wal	04n	48e	Gloria and Magnolia Quartz Mining Claims	2	Adams, Wilbur Edward	1907	Lower Imnaha	27 ac		pat 1910
701.0	Bak	08s	38e	Sherman Consolidated Quartz Mining Claim	9	Pearson, Horace G.	1908	Elkhorn	108 ac		pat 1910
702.0	Jos	38s, 39s	09w	Gold King Group	3	Perkins, Henry Clay	1908	Kerby	59 ac		canc 1910
703.0	Bak	09s	41e	Uncle Dan Consolidated Lode Claim	6	Pearson, Horace G.	1908	no MD	121 ac		pat 1911
704.0	Jac	36s	02w	Salva Lardum Lode	1	Perkins, Henry Clay	1908	Blackwell	2 ac		pat 1910
705.0	Bak	11s	40e	South Placer Claim	1	Pearson, Horace G.	1908	no MD	13 ac		pat 1910
706.0	Bak	08s	36e	Oregon Chief Group	3	Hoffman, Ira L.	1908	no MD	74 ac		pat 1910
707.0	Bak	11s	40e	Kirkham Placer Claim	1	Hoffman, Ira L.	1908	no MD	52 ac		pat 1910
708.0	Bak	08s	44e	Rosebud Quartz Mining Claim	1	Maxwell, Frank D.	1908	Sparta	15 ac		pat 1910

MS #	County	Twn	Rng	Claim (+ = more)	No. Clms	Mineral Surveyor	Year	District	Ac	Notes	Pat
709.0	Gra	09s	35e	Quebec Mill Site	1	Hoffman, Ira L.	1908	no MD	3 ac		pat 1910
710.0	Cla	08s	04e	Ogle Mountain Consolidated Mining Claim	7	Rands, Ernest P.	1908	South Molalla	193 ac		pat 1920
713.0	Lan	23s	03w	Bald Butte Mining Claim	1	Collier, Charles Morse	1908	no MD	21 ac		no pat
714.0	Jac	38s	02w	Prairie Flat Placer Mining Claim	1	Perkins, Henry Clay	1909	no MD	20 ac		pat 1911
715.0	Gra	11s	33e	Argonaut	1	Pearson, Horace G.	1909	no MD	14 ac		pat 1914
716.0	Bak	09s	41e	Herbert Consolidated Lode Claim	6	Pearson, Horace G.	1909	no MD	100 ac		pat 1911
717.0	Wal	04n	48e	The Great Republic Lode (amended)	1	Rudd, Arthur H.	1912	no MD	15 ac		pat 1913
718.0	Wal	04n	48e	The Great Republic Lode	1	Adams, Wilbur Edward	1909	no MD	16 ac		pat 1913
719.0	Bak, Mal	13s	42e	Lulu Consolidated Lode Claim	5	Pearson, Horace G.	1909	no MD	75 ac		pat 1912
720.0	Bak	13s	42e	Jim Crow Quartz Mining Claim	1	Pearson, Horace G.	1909	no MD	21 ac		pat 1912
720.0	Bak, Mal	13s	42e	St. Croix Quartz Mining Claim (amended)	1	Pearson, Horace G.	1909	no MD	21 ac		pat 1912
721.0	Gra	09s	35e	Grand Union Group	3	Pearson, Horace G.	1909	no MD	38 ac		pat 1912
722.0	Bak	07s	42e	Gigantic Consolidated Lode Claim	6	Pearson, Horace G.	1909	no MD	122 ac		pat 1911
723.0	Wal	04n	49e	Headlight Group	3	Adams, Wilbur Edward	1909	no MD	44 ac		pat 1912
724.0	Lan	15s	04e	Sunse and Yankee Girl Lode Claims	2	Collier, Charles Morse	1910	Blue River	35 ac		pat 1912
725.0	Lan	15s	04e	Sun Mining Claim	1	Collier, Charles Morse	1910	Blue River	7 ac		pat 1912
726.0	Lan, Lin	15s	04e	Grubstake Mining Claim	1	Collier, Charles Morse	1910	Blue River	17 ac		pat 1912
727.0	Bak, Gra	10s	35,5e	Niobe Consolidated Mining Claim	3	Pearson, Horace G.	1909	no MD	61 ac		pat 1911
728.0	Gra	12s	33e	Hawkeye Group of Quartz Claims	4	Pearson, Horace G.	1909	no MD	74 ac		pat 1912
729.0	Jos	38s	08w	Ray Consolidated Placer Mine	1	Perkins, Henry Clay	1910	Illinois	139 ac		pat 1918
730.0	Jos	38s	08w	Dalton Consolidated Placer Mine (amended)	1	Perkins, Henry Clay	1910	Illinois	160 ac		pat 1918
732.0	Bak	09s	42e	Clipper Consolidated Lode Claim	7	Pearson, Horace G.	1910	no MD	96 ac		pat 1912
733.0	Gra	12s	33e	Wanona	1	Pearson, Horace G.	1910	no MD	16 ac		pat 1912
734.0	Jos	34s	7,8w	Robert Dean Placer Claim	1	Mensch, Fred	1910	Galice	99 ac		pat 1913
735.0	Bak	13s	42e	Dew Drop Quartz Mining Claim	1	Pearson, Horace G.	1910	no MD	21 ac		pat 1914
736.0	Bak	13s	42e	Oregon Chief and Oregon Chief No 3 Lode Claims	2	Hoffman, Ira L.	1910	no MD	36 ac	July	pat 1912

MS #	County	Twn	Rng	Claim (+ = more)	No. Clms	Mineral Surveyor	Year	District	Ac	Notes	Pat
737.0	Lan	16s	04e	Republican Consolidated Lode Claim	4	Collier, Charles Morse	1910	Blue River	59 ac	Aug	pat 1912
738.0	Wal	04n	49e	Indian Trail Group	8	Rudd, Arthur H.	1911	Lower Imnaha	136 ac	Feb	pat 1914
739.0	Lan, Lin	15s	04e	Merger Consolidated Quartz Lode Claim	4	Collier, Charles Morse	1910	Blue River	61 ac	Sept	pat 1912
740.0	Lin	11s	04e	Albany Group of Quartz Claims	8	Colpitts, Fawcett H.	1911	Santiam	155 ac	Aug	pat 1916
741.0	Jac	36s	03w	Blanche Lode Mining Claim	1	Rhodes, C. Frank	1911	Blackwell	21 ac	Feb	pat 1915
743.0	Jac	41s	03w	Copper King Group	2	Rhodes, C. Frank	1911	no MD	38 ac	May	no pat
744.0	Gra	09s	36e	Pearl Quartz Mining Claim	1	Hoffman, Ira L.	1911	no MD	19 ac		pat 1913
745.0	Gra	09s	37e	Silver Dick and Blue Swan Quartz Mining Claims	2	Hoffman, Ira L.	1911	no MD	36 ac	July	pat 1913
746.0	Wal	03n	49e	C. and R. Group	6	Rudd, Arthur H.	1911	Imnaha	124 ac	Sept	pat 1913
747.0	Wal	04n	48e	Highland Mary Group	11	Merryman, Herbert E.	1911	Imnaha	90 ac	Nov	pat 1914
748.0	Jos	36s	5w	Hidden Treasure Group	3	Perkins, Henry Clay	1912	Grants Pass	62 ac	Jan	pat 1915
749.0	Jos	36s	7,8w	Buckeye Group	15	Mensch, Fred	1912	no MD	292 ac	Feb	pat 1918
750.0	Wal	04n	49e	Evening Star Group	3	Rudd, Arthur H.	1912	Imnaha	62 ac	Mar	pat 1913
751.0	Bak	14s	45e	Red Bird Quartz Claim	1	Hoffman, Ira L.	1912	no MD	20 ac	May	pat 1913
752.0	Jac	39s	01w	Sweepstakes Group	3	Perkins, Henry Clay	1912	Wagner Creek	65 ac	Oct	pat 1912
753.0	Mal	21s	45e	Grand Central Hot Springs Placer	1	Sperling, Godfrey	1912	no MD	20 ac	July	canc 1914
754.0	Jos	36s	10w	U.S.S.M.M. No.1	1	Mensch, Fred	1913	Briggs Creek	0 ac	Feb	
755.0	Lin	11s	04e	Wadefield and Mother Lode Quartz Mining Claims	2	McQuinn, John Anderson	1912	Quartzville	41 ac		pat 1914
756.0	Gra	09s	34e	Ben Harrison Group	4	White, Arthur L.	1912	no MD	82 ac		pat 1914
757.0	Jac	39s	01w	Silverline Consolidated Quartz Mine	8	Rhodes, C. Frank	1912	Wagner Creek	98 ac		pat 1920
758.0	Jac	39s	01w	Golden Fleece Quartz Mining Claim	4	Rhodes, C. Frank	1912	Wagner Creek	73 ac		pat 1915
759.0	Mal	13s	41e	Red White and Blue, Red White and Blue No. 2, Red White and Blue No. 3, Red White and Blue No 4, Champion and Belfast Lodes	6	Miller, John F.	1912	no MD	119 ac		pat 1924
760.0	Wal	05n	48e	Greenhorn and Verdie Lodes	2	Merryman, Herbert E.	1913	Imnaha	31 ac		pat 1916

MS #	County	Twn	Rng	Claim (+ = more)	No. Clms	Mineral Surveyor	Year	District	Ac	Notes	Pat
761.0	Wal	05n	48e	Papico Lode		Merryman, Herbert E.	1913	Cherry Creek	21 ac		pat 1915
762.0	Wal	05n	48e	Dixie Lode	1	Merryman, Herbert E.	1913	Imnaha	20 ac		pat 1915
763.0	Bak	09s	39e	Hope Group	3	Hoffman, Ira L.	1913	no MD	47 ac		pat 1915
765.0	Bak	06s	48e	Red Fox, Old Grey Fox, and Florence Lodes	3	Rudd, Arthur H.	1913	no MD	50 ac		pat 1915
769.0	Gra	10s	33e	Chattanooga Lode	1	Hoffman, Ira L.	1914	Elk Creek	12 ac		pat 1915
770.0	Gra	10s	33e	Daisy Lode	1	Hoffman, Ira L.	1913	Elk Creek	20 ac		pat 1915
771.0	Bak	06s	45e	Last Chance Group - Known as the Maverick, White Swan, North Half Last Chance and Granite Lodes	5	Rudd, Arthur H.	1913	no MD	43 ac		pat 1915
772.0	Bak	06s	40e	Good Luck and Jack Rabbit Lodes	2	Hoffman, Ira L.	1914	no MD	36 ac		pat 1915
773.0	Wal	3s	44e	Peacock Group	3	Merryman, Herbert E.	1914	Lostine	58 ac		pat 1917
774.0	Wal	03s	43, 44e	Contact Group	10	Merryman, Herbert E.	1914	Lostine	200 ac		pat 1922
775.0	Lan	16s	04e	Great Western Group	8	Shafer, Ernest A.	1914	Blue River	125 ac		no pat
776.0	Jac	36s	03w	Diadem and Excelsior Lodes	2	Rhodes, C. Frank	1914	Kones Creek and Blackwell	35 ac		pat 1915
778.0	Bak	06s	45e	Dunn and Norton Group	2	Rudd, Arthur H.	1914	no MD	22 ac		pat 1915
779.0	Bak	06s	45e	Arctic Group	4	Rudd, Arthur H.	1914	no MD	42 ac		pat
780.0	Bak	06s	45e	Equinox Group	9	Rudd, Arthur H.	1914	no MD	135 ac		pat 1916
781.0	Cro	09s	16, 17e	Summit and Alma Lodes	2	Elmer, William W.	1914	no MD	16 ac		pat 1918
782.0	Cro	09s	17e	Bell Lode	1	Elmer, William W.	1914	no MD	3 ac		pat 1918
783.0	Wal	04s	45e	U.S.M.M. No. 1	1	Merryman, Herbert E.	1914	no MD			
783.0	Wal	04s	45e	Golden Gate, Golden Gate No. 1, and Sunset Lodes	3	Merryman, Herbert E.	1914	no MD	61 ac		pat 1916
784.0	Bak	06s	45e	Portland Group	3	Rudd, Arthur H.	1915	no MD	41 ac		pat 1916
785.0	Gra	14s	32e	Mother Lode	1	Burton, Lafayette G.	1915	no MD	17 ac		no pat
786.0	Gra	14s	32e	Zero and Peadmont	2	Glaze, Vernon L.	1916	John Day	36 ac		pat
787.0	Har	41s	34e	Gray Eagle Lode	1	Balcomb, Jean B.	1916	Pueblo	16 ac		no pat
788.0	Har	41s	34e	Kondyke Lode	1	Balcomb, Jean B.	1916	Pueblo	21 ac		no pat
789.0	Jos	33s	05w	G. & A., Josephine and Portland Lodes	3	Hall, Horace C.	1916	Wolf Creek	57 ac		pat 1919
790.0	Jos	35s	05w	Gold Drift No 1, Gold Drift No 2, and Gold Drift No 3 Lodes	3	Hall, Horace C.	1916	Jump-Off-Joe	58 ac		canc 2004

MS #	County	Twn	Rng	Claim (+ = more)	No. Clms	Mineral Surveyor	Year	District	Ac	Notes	Pat
791.0	Jos	35s	07w	Alice Marie and Lela Jene Lodes	2	Hall, Horace C.	1916	Little Pickett Creek	41 ac		pat 1918
792.0	Dou	32s	02w	Tom Boy, May Queen No 1, San Pedro, Mountain Top No 1, Mountain top No 2, Yellow King No 1, Yellow King No 2, and Bell S Lodes	8	Rhodes, C. Frank	1916	South Umpqua	157 ac		pat 1918
793.0	Jos	33s	08w	Molly Hill Lode	1	Rhodes, C. Frank	1916	Mt. Reuben	16 ac		pat 1919
794.0	Dou	31s	05w	Skookum Lode	1	Hall, Horace C.	1916	Excelsior	21 ac		pat
796.0	Jos	34s	08w	Grubstake Lode	1	Hall, Horace C.	1917	Galice	18 ac		pat
797.0	Gra	12s	33e	Rambler, Bluebird, Spokane and Yellow Cat Lodes	4	Glaze, Vernon L.	1918	Quartzburg	82 ac		pat 1921
798.0	Bak	08s	44e	Gem Extension North, Northeast Gem, East Gem, East Side, New Gem Extension No 2 South, East Gem Extension South, Gem Extension South, West Gem, Fractional Gem and Northwest Gem Lodes	11	Hoffman, Ira L.	1917	no MD			pat 1921
799.0	Bak	06s	45e	Lost Horse, Lily Langtry, and Columbia Lodes, and Eureka Millsite	4	Wormser, Felix Ed	1917	Cornucopia	51 ac		canc 1997
800.0	Bak	08s	36e	Morning Star Lode	1	Hoffman, Ira L.	1918	no MD	20 ac		pat 1921
801.0	Bak	06s	45e	Valley View Group	6	Wormser, Felix Ed	1917	Cornucopia	107 ac		pat 1920
803.0	Bak	08s	44e	Michigan Lode	1	Hoffman, Ira L.	1917	no MD	20 ac		pat
804.0	Bak	08s	44e	Neptune Lode	1	Hoffman, Ira L.	1919	no MD	4 ac		pat 1921
805.0	Dou	30s	04w	Theodore Lode	1	Rhodes, C. Frank	1919	South Umpqua	20 ac		pat 1920
806.0	Wal	04n	48e	Pine Tree Quartz	1	Hoffman, Ira L.	1920	no MD	6 ac		pat
807.0	Wal	04n	49e	Wild Irishman Lode	1	Hoffman, Ira L.	1920	no MD	12 ac		pat 1922
808.0	Gra	08s	35.5e	Ajax No 1, Ajax No 2, Snowbird and Vigilant Lodes	4	Hoffman, Ira L.	1920	no MD	63 ac		no pat
811.0	Coo	32s	12w	Eureka and Copper King Lodes	2	Gidley, A. B.	1921	Granite Mountain	34 ac		pat 1923
812.0	Gra	08s	36e	Colorado No 1, Colorado No 2 and Colorado No 3 Lodes	3	Hoffman, Ira L.	1921	no MD	61 ac		no pat
813.0	Bak	09s	36e	Pioneer, Pacific and La Cross Lodes	3	Elmer, William W.	1922	no MD	59 ac		pat 1924
814.0	Lan	23s	01e	Fawn, Jasper and Newton Lodes	3	Elmer, William W.	1922	Bohemia			pat 1924

MS #	County	Twn	Rng	Claim (+ = more)	No. Clms	Mineral Surveyor	Year	District	Ac	Notes	Pat
815.0	Lan	23s	01e	Story Lode	1	Elmer, William W.	1922	Bohemia			pat 1924
816.0	Jac	36s	04w	Last Chance and Westerly Extension of the Last Chance Lodes	2	McKissick, Stuart	1923	Gold Hill	34 ac		no pat
817.0	Bak	06s	45e	Mayflower Lode and Ohio Millsite	2	Dobson, Chris G.	1922	Cornucopia	19 ac		pat 1924
818.0	Jac	41s	01e	Red Poffreys Nos 4,5,&6	3	Rhodes, C. Frank	1923	no MD			pat 1925
819.0	Lan	23s	02e	Pasadena, Hobart, and McKinley Lodes	3	Elmer, William W.	1923	Bohemia			pat 1924
820.0	Bak	06s	45e	Flagstaff and Crescent Lodes	2	Dobson, Chris G.	1923	no MD			pat 1925
821.0	Bak	08s	37, 38e	Happy Jack, Midnight, Snowflake, Defender, Shamrock, Reliance, Highland Fraction, Highland, Duke, Glasgow, Bannockburn, Eldorado Lodes and Highland Mill Site	13	Dobson, Chris G.	1924	no MD			pat 1928
822.0	Gra	08s	35.5e	Buffalo Mill site	1	Dobson, Chris G.	1924	Granite			pat 1925
823.0	Bak	06s	48e	Riverview, Dixie and Devil slide Lodes	3	Dobson, Chris G.	1924	Homestead			pat 1927
824.0	Kla	36s	12e	Cruiser and Cruiser Extension Lodes	2	McKissick, Stuart	1924	Klamath Indian Reservation			no pat
825.0	Kla	36s	12e	Red Light Lode	1	McKissick, Stuart	1924	Klamath Indian Reservation			no pat
826.0	Kla	36s	12e	Nevada Lode	1	McKissick, Stuart	1924	Klamath Indian Reservation			no pat
827.0	Wal	04s	45e	U. S. M. M. 827		Dobson, Chris G.	1924	no MD			
828.0	Wal	04s	45e	Portland, Butte and Joseph Lodes and Chief and Butte Millsites	5	Dobson, Chris G.	1924	no MD			pat 1926
829.0	Wal	03s	44e	Cumberland Placer	1	Stanley, Lewis A.	1925	no MD	160 ac		pat 1927
829.0	Wal	03s	44e	Salem Placer	1	Stanley, Lewis A.	1925	no MD	160 ac		pat 1927
830.0	Wal	03s	44e	Delaware Placer	1	Stanley, Lewis A.	1925	no MD	43 ac		pat 1927
831.0	Wal	03s	44e	Bellingham Placer	1	Stanley, Lewis A.	1925	no MD	160 ac		pat 1927
832.0	Wal	04s	44e	Astoria Placer	1	Stanley, Lewis A.	1925	no MD	160 ac		pat 1927
833.0	Wal	04s	44e	Grant Placer	1	Stanley, Lewis A.	1925	no MD	160 ac		pat 1927
834.0	Wal	04s	44e	Matterhorn Placer	1	Stanley, Lewis A.	1925	no MD	160 ac		pat 1927
835.0	Wal	04s	44e	Hurricane Placer	1	Stanley, Lewis A.	1925	no MD	160 ac		pat 1927

MS #	County	Twn	Rng	Claim (+ = more)	No. Clms	Mineral Surveyor	Year	District	Ac	Notes	Pat
836.0	Wal	04s	44e	Blackford Placer	1	Stanley, Lewis A.	1925	no MD	160 ac		pat 1927
837.0	Bak	13s	42e	Oregon Chief No 2 Lode	1	Anderson, Philo H.	1927	no MD			pat 1928
838.0	Gra	12s	33e	The Standard Group	31	Anderson, Philo H.	1928	no MD			pat 1930
839.0	Kla	36s	12e	Cruiser Fraction Lode	1	Lancaster, Henry M.	1927	Klamath Indian Reservation	15 ac		no pat
840.0	Jos	33s	05w	Horseshoe	1	Lancaster, Henry M.	1927	Wolf Creek	20 ac		pat 1931
841.0	Lin	11s	03e	Iron Dike and Iron Prince Lodes	2	Stoehr, Otto	1931	South Santiam			canc 2002
842.0	Wal	02s	44e	Black Beauty Placer and Black Susan Placers	2	Stanley, Lewis A.	1927	no MD	160 ac		pat 1930
843.0	Wal	02s	44e	Black Maria Placer	1	Stanley, Lewis A.	1927	no MD	160 ac		canc 1894
843.0	Wal	02s	44e	Black Maria Placer (Amended)	1	Anderson, Philo H.	1930	no MD	62 ac		pat 1931
844.0	Cur	33s	09w	Winkle Bar Placer and Winkle Bar Extension Placer		Irving, Ben B.	1929	no MD	32 ac		pat 1931
850.0	Jos	34s	08w	Independent Lode	1	Shonts, Sydney L.	1930	Galice	21 ac		no pat
852.0	Bak	12s	43e	Railroad No 1 and Railroad No 2 Lodes	2	Smith, Gordon C.	1930	no MD			pat 1932
853.0	Cla	08s	04e	Jumbo, Adkins and Last Chance Lodes	3	Stoehr, Otto	1929	South Molalla			no pat
854.0	Mal	40s	40e	Opalite, Opalite No 1, Opalite No 2, Opalite No 3, Opalite No 4, Opalite No 7, Opalite No 8, Opalite No 9, Opalite No 10, Opalite No 11, Opalite No 12, Opalite no 13, Opalite No 14, Opalite No 15, Opalite No 16, Silverstone and Rico Lodes	17	Tilden, Richard E.	1929	no MD			pat 1932
856.0	Coo	33s	12w	Anaconda Lode	1	Irving, Ben B.	1930	no MD	15 ac		no pat
857.0	Bak	09s	41e	St. Paul Quartz Mine	2	Anderson, Philo H.	1930	no MD			pat 1937
858.0	Bak	09s	41e	Virtue Extension No 1, Virtue Extension No 2, and Virtue Extension No 3 Lodes	3	Anderson, Philo H.	1930	no MD			pat 1937
860.0	Cur	33s	10w	Walker Bar Placer	1	Stoehr, Otto	1935	no MD	40 ac		pat 1936

MS #	County	Twn	Rng	Claim (+ = more)	No. Clms	Mineral Surveyor	Year	District	Ac	Notes	Pat
861.0	Jos	34s	08w	Barbara, Bluebird, Canary, Dove Goldfinch, Grouse, Humming Bird, Joker, Lost Buck, Marsh Wren, Oriole, Robin and Silver Schist Lodes	13	Stoehr, Otto	1937	no MD	261 ac		no pat
862.0	Jos	33s	09w	Boston and St. Charles Placers	2	Stoehr, Otto	1937	no MD	36 ac		no pat
863.0	Jos	34s	07w	Last Chance Island Placer		Stoehr, Otto	1938	no MD	10 ac		no pat
864.0	Coo	32s	12w	Big Bend, Brown Porphyry, headquarters and Original Lodes	4	Stoehr, Otto	1938	no MD			no pat
865.0	Jos	34s	08w	Genevieve and Gold Leaf Placer	2	Stoehr, Otto	1939	no MD	24 ac		no pat
866.0	Coo	33s	11w	High Bar No 3 and High Bar No 1 Placers	2	Irving, Ben B.	1940	no MD	39 ac		no pat
867.0	Bak	07s	43, 44e	Pathfinder Group	14	Smith, Gordon C.	1940	no MD	256 ac		no pat
868.0	Bak	06s	43e	Spring Consolidated Group	5	Smith, Gordon C.	1940	no MD	103 ac		pat 1943
869.0	Gra	14s	32e	Billie Girl Lode	1	Anderson, Philo H.	1942	no MD			no pat
870.0	Gra	14s	32e	Haggard New Lode	1	Anderson, Philo H.	1942	no MD			no pat
872.0	Jac	35s	03w	Oregon Grape, Oregon Grape No 1, and Oregon Grape No 2 Lodes	3	Stoehr, Otto	1944	no MD			canc 2001
874.0	Lin	11s	04e	Alverda, Martha, Lakin and Ruth Lodes	4	Stoehr, Otto	1944	no MD			no pat
875.0	Lan	23s	01e	Grizzly Group	4	Irving, Ben B.	1945	no MD			canc 2001
876.0	Jac	36s	04w	Mountain King Lode	1	Taylor, G. Cleveland	1946	Rogue River			canc 2000
879.0	Jac	31s	02e	Al Sarena Group	25	Taylor, G. Cleveland	1947	no MD			pat 1954
882.0	Gra	14s	31e	Jackson Chambers Placer Mining Claim	1	Anderson, Philo H.	1948	no MD			no pat
883.0	Dou	29s	02w	Umpqua and Maude S Groups	20	Stoehr, Otto	1948	no MD			pat 1958 8 claims
884.0	Bak	06s	45e	U. S. L. M. No 884		Anderson, Philo H.	1948	Cornucopia			
884.0	Bak	06s	45e	White Chief, White Chief Extension, and Lookout Lodes	3	Anderson, Philo H.	1948	Cornucopia			no pat
885.0	Gra	10s	35e	Nellie May, Daisy, East Slope, Best and City Mining Claim Lodes	5	Smith, Gordon C.	1949	no MD			no pat
886.0	Coo	32s	10w	Thompson Group	3	Taylor, G. Cleveland	1948	no MD			no pat

MS #	County	Twn	Rng	Claim (+ = more)	No. Clms	Mineral Surveyor	Year	District	Ac	Notes	Pat
887.0	Mar	08s	05e	King-Delores Group	28	Taylor, G. Cleveland	1949	Lester and Mineral Harbor			pat 1953
888.0	Lan	23s	01e	Teddy, Harris Fairview, Dirigo, Maine, Faber, Golden Curry, and Albany Lodes	8	Taylor, G. Cleveland	1950	Bohemia			5 calm canc 2001
889.0	Mar	08s	05e	Royal, Bull Moose Extension and Bull Moose Lodes	3	Taylor, G. Cleveland	1949	Lester and Mineral Harbor			no pat
890.0	Cro	13s	20e	Mayflower Group	15	Anderson, Philo H.	1950	Ochoco			no pat
891.0	Lan	23s	02e	San Fernando, San Diego, San Bernadino, San Jose and Santa Barbara Lodes	4	Richards, Leslie C.	1950	Bohemia			no pat
892.0	Lan	23s	02e	San Francisco and Santa Ana Lodes	2	Richards, Leslie C.	1950	Bohemia			no pat
893.0	Lin	11s	04e	Tillicum and West Tillicum Fraction Lodes	2	Richards, Leslie C.	1950	Quartzville			pat 1955
894.0	Lan	22s	1,2e	Norway, McAdoo, Victor, Red Bell, Red Jacket, Harrison, Harrison Extension, and Pirate Lodes	8	Griffin, George L.	1950	Bohemia			no pat
896.0	Lan	23s	02e	Sacramento Lode	1	Richards, Leslie C.	1951	Bohemia			no pat
897.0	Jos	38s	09w	Mary Edgeworth, Madrone, Pinal, Blue Blossom, Pay Streak and Boomer Lodes	7	Price, Norman D.	1953	Illinois			
898.0	Gra	12s	33e	Ophir Nos 2, 3,4, Homestake Nos 1,2,3,4, North Star, Nellie Nos 1 & 2, and Ophir Mill site.	11	Merritt, William L.	1951	Quartzberg			2 calm pat 1957,
899.0	Jac	33s	04w	Gray Eagle Nos 1, 2, 3 Lodes	3	Irving, Ben B.	1952	no MD			pat 1955
900.0	Gra	12s	33e	Dutchess of Prairie, Lillie Jane, Four Point, Yankee Boy, Dunn, Yankee Blade and New Find Lodes	7	Merritt, William L.	1951	Quartzberg			pat 1954
901.0	Gra	12s	33e	Bonanza, Wayburn and Clipper X Lodes	3	Merritt, William L.	1951	Quartzberg			pat 1954
902.0	Cro	14s	19e	Champion Lode	1	Elmer, William W.	1951	no MD			no pat
903.0	Lan	22s	02e	San Pedro Lode	1	Richards, Leslie C.	1951	Bohemia			no pat
904.0	Cla	08s	04e	Treasury No 2, Wildcat Nos 3 & 4 Lodes	3	Chandler, Grant	1953	Ogle Mountain			no pat

MS #	County	Twn	Rng	Claim (+ = more)	No. Clms	Mineral Surveyor	Year	District	Ac	Notes	Pat
905.0	Mar	08s	05e	Eureka Lodes nos 1-21	21	Taylor, G. Cleveland	1952	Gold Creek			4 pat by 1958
907.0	Lan	23s	02e	Dewey, Black Hawk, Sampson, and Luckey Strike Lodes	4	Price, Norman D.	1952	Bohemia			no pat
908.0	Lan	23s	02e	Summit, Ivey, Finis, Myrtle, Arthur, Owl, Salesman, Syndicate, Fraction Amended, Goldenage and Boon Lodes	11	Price, Norman D.	1952	Bohemia			no pat
909.0	Lan	23s	01w	Goldbottom Lode	1	Price, Norman D.	1952	Bohemia			no pat
910.0	Jac	38s	02w	Kate-el and John-el Lodes	2	Price, Norman D.	1952	Sterling			no pat
911.0	Bak	10s	36e	Eccentric, Tuxedo, Domino, Wild Rose, Gold Bug and Buckhorn	6	Chandler, Grant	1952	Greenhorn			no pat
912.0	Lin	11s	04e	Pine Squirrel	1	Griffin, George L.	1952	Santiam			canc 1996
913.0	Lan	23s	01e	White Bear, Fallen Leaf and Quickstep Lodes	3	Richards, Leslie C.	1952	Bohemia			pat 1954
914.0	Lan	23s	1,2e	Lucky Elsie and Rainbow Strike Lodes	2	Richards, Leslie C.	1952	Bohemia			canc 2001
915.0	Lan	23s	02e	Mandy Lode	1	Price, Norman D.	1952	Bohemia			pat 1955
916.0	Dou	32s	04w	Cloudy Day Lode	1	Evans, Arthur	1953	Green Mountain			canc 1991
918.0	Dou	32s	04w	Gold Leaf and North Extension Gold Leaf	2	Evans, Arthur	1953	Green Mountain			canc 1991
919.0	Cla	06s	07e	Clackamas, Rainbow, Duane, and Elk Horn Lodes	4	Chandler, Grant	1953	Oak Grove			
920.0	Dou	33s	05w	Hard Times Lode	1	Price, Norman D.	1953	Green Mountain			pat 1959
921.0	Cla	06s	07e	Clackamas, Rainbow, Duane, and Elk Horn Lodes	4	Chandler, Grant	1953	Oak Grove			pat 1958
922.0	Dou	32s	04w	Extension South of the Cloudy Day Lode	1	Evans, Arthur	1953	Green Mountain			canc 1991
923.0	Jac	32s	04w	Gold Note 1, Gold Note @ and Gold Note Extension Lodes	3	Price, Norman D.	1953	Grove Creek			pat 1955
924.0	Mar	08s	05e	Mandalay, Bee Fraction and Big Boy No 13 Lodes	3	Taylor, G. Cleveland	1953	Lester			no pat
925.0	Mar	08s	05e	Big boy No 14, Big Boy No 9, and Big Boy No 15 Lodes	3	Taylor, G. Cleveland	1953	Lester			no pat

MS #	County	Twn	Rng	Claim (+ = more)	No. Clms	Mineral Surveyor	Year	District	Ac	Notes	Pat
926.0	Mar	08s	05e	Big Boys Nos 6,7,8,10,16, 11 and 12, The Claire, The Tommy and the New York Lodes	10	Taylor, G. Cleveland	1953	Lester			no pat
927.0	Gra	14s	32e	Geo. Len Lode	1	Anderson, Philo H.	1954	no MD			no pat
928.0	Dou	35s	02w	Emma and Amy No 1, Emma and Amy No 2, Amy Millsite	3	Evans, Arthur	1954	Green Mountain			no pat
929.0	Jos	33s	08w	Nebraska and Kansas Lodes	2	Richards, Leslie C.	1954	Mt. Reuben			1 pat 1959
930.0	Jos	40s	07w	Blue Lead, Snow Bird and Mary Lee Lodes	3	Price, Norman D.	1954	Sucker Creek			pat 1958
931.0	Lin	11s	04e	The Bell, the Campbird, and The Snow Storm Lodes	3	Griffin, George L.	1954	Quartzville			canc 1996
933.0	Jos	34s, 35s	08w	Wise Guy and Early Bird Placers	2	Price, Norman D.	1954	Galice			no pat
934.0	Lin	11s	04e	Riverside, Spotted Fawn, Big Elk, and Golden Buck Lodes	4	Griffin, George L.	1955	Quartzville			3 pat 1855
935.0	Jos	34s	08w	Black Bear, Elk Horn and Rising Star Lodes and Casa Grande Millsite.	4	Plumb, G. B.	1956	Galice			no pat
936.0	Jos	41s	09w	Governor, Payday, and Senator Lodes	3	Price, Norman D.	1955	Waldo			pat 1959
938.0	Uni	06s	42e	Adopted Orphan, Neglected, Goldie, Zena Bell, Morning, and Lucky Break Lodes	6	Smith, Gordon C.	1955	no MD			4 pat 1959
939.0	Jac	33s	04w	Grey Eagle Mill Site	1	Irving, Ben B.	1955	Oregon			no pat
940.0	Lan, Lin	15s	04e	Rowena, Ruby and Independence Lodes	3	Chandler, Grant	1955	Blue River			no pat
941.0	Lan	23s	01e	Warrener No 1 and Warrener No 2 Lodes	2	Chandler, Grant	1956	Bohemia			canc 2001
942.0	Lan	22s	01e	El Cobre, Plymouth Rock, Alta Monte, Golden Star, Eldorado June, Monarch, Gold Bug, Basin, Adams, and Homeward Bound Lodes		Griffin, George L.	1957	Bohemia			no pat
943.0	Lin	11s	04e	Bob, Betty, and Red Heifer Lodes	3	Taylor, G. Cleveland	1956	Quartzville			pat 1959
946.0	Jos	38s	05w	Yellow Rose, Wild Rose, Red Rose, White Rose, Primrose, Wild Cat and Pink Rose Lodes	7	Price, Norman D.	1956	Lower Applegate			pat 1957
947.0	Jac	36s	02w	Jacksonville Hill Placer	1	Price, Norman D.	1956	Jacksonville			no pat

MS #	County	Twn	Rng	Claim (+ = more)	No. Clms	Mineral Surveyor	Year	District	Ac	Notes	Pat
948.0	Lan	23s	02e	Percy, Professor, Bobbitt, Gladys. Gladnon and Nona Lodes	6	Price, Norman D.	1956	Bohemia			1 pat 1960
949.0	Lan	23s	01e	Elephant Mountain Nos 1, 2, 4, 5, 6, and Grub Stake Lodes	6	Price, Norman D.	1956	Bohemia			4 canc 2001
950.0	Jos	35s	09w	God Bond Nos 1-7, Snow Flower Nos 1-4 Lodes and Howland Mill site	12	Price, Norman D.	1956	Galice			canc 2001
951.0	Jos	35s	05w	Blackjack, Buckskin, Wild Rose, Big Mac, Little Mac, Oregon, and Big Rock Lodes	7	Price, Norman D.	1956	Louise Creek			1 canc 2004
952.0	Lan	23s	01e	Sunset, Lost Ledge, Payrock, Mother Lode, Humming Bird and Morning Lilly Lodes and Yellow Jacket Mill Site	7	Gardner, Gilbert A.	1956	Bohemia			canc 2001
953.0	Lan	23s	01e	Evening Star and Evening Star Annex Lodes	2	Gardner, Gilbert A.	1957	Bohemia			canc 2001
954.0	Jos	33s	08w	Benton Mill Site	1	Richards, Leslie C.	1957	Mt. Reuben			pat 1960
955.0	Jos	35s	05w	Gold Drift Nos 1-3 Lodes	3	Price, Norman D.	1957	Jump Off Joe			canc 2004
956.0	Lan	23s	01e	Musick Extension	1	Richards, Leslie C.	1957	Bohemia			canc 2001
957.0	Lan	23s	01e	Modoc, Jiggs, Snowbird, Morning Glory, War Eagle, Specimen, Home Run, and Home Run Extension Lodes	8	Price, Norman D.	1958	Bohemia			canc 2001
958.0	Lan	23s	01e	Bruce, Nina, Ophir, Rattler and Reinzi Lodes	5	Price, Norman D.	1958	Bohemia			canc 2001
959.0	Lan, Lin	15s	04e	Rialto No 2, North Star No 1-5 Lodes	6	Price, Norman D.	1958	Blue River			no pat
960.0	Lan, Lin	15s	04e	Elma, Eastern Star and Elma No 4 Lodes	3	Price, Norman D.	1958	Blue River			no pat
961.0	Lan, Lin	15s	04e	Cinderella, Big Dyke, and Chief Lodes	3	Price, Norman D.	1959	Blue River			no pat
963.0	Jos	38s	06w	Paradise Chrome Claim Nos 1-3 Lodes	3	Warner, Frederick E.	1961	Deer Creek			no pat
964.0	Jos	38s	05w	Andy No 1 Lode	1	McGinty, Edward A.	1960	Williams Creek			no pat
965.0	Jac	31s	02e	Riolite Lode	1	Taylor, G. Cleveland	1960	Elk Creek			no pat

MS #	County	Twn	Rng	Claim (+ = more)	No. Clms	Mineral Surveyor	Year	District	Ac	Notes	Pat
966.0	Was	06s	13, 14e	Lady Frances Nos 2,3,4,5,10 Lodes and Lady Frances, Lady Frances Nos 1,3,4 Mill Sites	9	Hanley, James D.	1960	no MD			canc 1865
967.0	Lan	22s	01e	Key, Helen, Poggun, and Salvador Lodes	4	Coiner, Thomas W.	1960	Bohemia			no pat
970.0	Jac	40s	04w	Blue Jay, Rich Mortor, Blue Rock Mine, Big Pine, Holdup Mine, White Rock and Fowler Lodes	7	McGinty, Edward A.	1962	Steamboat			no pat
972.0	Cla	06s	07e	Vermilion, Vermilion No 2, and Bear Lodes	3	Richards, Leslie C.	1962	Oak Grove			no pat
973.0	Jos	37s	06w	Snow Flake No 2	1	McGinty, Edward A.	1963	Applegate			no pat
974.0	Jac	36s	03w	Lucky Strike	1	Plumb, G. B.	1963	no Md			no pat
975.0	Dou	31s	02w	Banfield Nos 1-9 Lodes, Banfield Mill Sites 1 and 2	11	Gonnason, Walter L.	1964	Drew			no pat
976.0	Lin	15s	04e	Everlasting Jack Lode	1	Chandler, Grant	1964	Blue River			canc 1997
977.0	Lin	15s	04e	Borealis Mill Site	1	Chandler, Grant	1965	no Md			no pat
979.0	Dou	28s	04w	Evening Star Placer and Morning Star Placer	2	Plumb, G. B.	1970	Lees Creek			no pat
980.0	Jac	41s	01e	Junction Claim Nos 1- 3 Lodes	3	McGinty, Edward A.	1968	Grouse Creek			canc 2000
981.0	Cro	14s	20e	Monkey spinner No 1 and No 2, Surprise No 2 Lodes	3	Simpson, James A.	1969	Ochoco			no pat
983.0	Des, Lan	17s	08e	Hermania Group	10	Harris, Bill	1973	no Md			no pat
984.0	Gra	08s	35.5e	New York Nos 1-4 Lodes, New York Millsites Nos 1-4	8	Hanley, James D.	1978	no Md			no pat
985.0	Jac	35s	03w	Lone Eagle Lode	1	Friar, L. J.	1981	Gold Hill			no pat
986.0	Har	21s	32e	Bullion Quartz	1	Harris, Bill	1985	no Md			no pat
987.0	Dou	28s	04w	Star Placer Claim	1	McGinty, Edward A.	1981	North Myrtle Creek			no pat
988.0	Jos	35s	08w	Greens Gulch, Hidden Treasure, and Star Placers	3	Chilton, Mark	1978	Galice, Mt Reuben, Yank			no pat
988.0	Jos	35s	08w	Hidden Treasure Placer	1	Hanley, James D.	1988	Galice, Mt Reuben, Yank			no pat
989.0	Lak	33s	24e	Bytownite No 1 Lode	1	Plumb, G. B.	1979	no Md			no pat
990.0	Mar	08s	05e	Hewitt, Poor Boy and Starvation Mill Sites	3	Howe, John W.	1980	Lester			no pat
991.0	Mar	08s	05e	Mandalay Lode	1	Howe, John W.	1980	Lester			no pat
992.0	Mar	08s	05e	Santiam No 1 Lode	1	Howe, John W.	1980	Lester			no pat
993.0	Mar	08s	05e	Morning Star Lode	1	Howe, John W.	1980	Lester			no pat

MS #	County	Twn	Rng	Claim (+ = more)	No. Clms	Mineral Surveyor	Year	District	Ac	Notes	Pat
994.0	Mar	08s	05e	Ruth Quartz Mine Nos 1,2,4 Lodes	3	Howe, John W.	1980	Lester			no pat
995.0	Mal	41s	41e	L. J. Nos 4, 6-22 and T. M. No 1 Lodes	19	Smith, Harvey W.	1980	no MD			all but 1 canc 1995
997.0	Dou	33s	04w	Millsite	1	Friar, L. J.	1983	Glendale			no pat
998.0	Bak	10s	35e	Rainbow Amended	1	Zierold, Arnold D.	1985	Greenhorn			no pat
999.0	Jac	36s	03w	G. C. and E. Placer Claim	1	Friar, L. J.	1986	Gold Hill			no pat
1000.0	Cur	39s	10w	Little Chetco Nos 1,2,3 Placer, Little Chetco No 3 Amended Placer	4	Friar, L. J.	1987	no MD			no pat
1001.0	Jos	35s	08w	Maloney Placer Mine and Sailor Jack Placer Mine	2	Friar, L. J.	1988	Galice			no pat
1002.0	Jos	33s	08w	PYX Lode	1	Friar, L. J.	1989	Galice			canc 1999
1003.0	Cur	39s	10w	Independence Placer	1	Friar, L. J.	1991	Little Chetco			no pat
1004.0	Mal	22s	44e	Poison Springs Nos 24,25,35 Lodes	3	Mueller, William F.	1990	no MD			no pat
1005.0	Har	20s	27e	Pinkie Nos 1-4 Amended	4	Zierold, Arnold D.	1992	no MD			no pat
1006.0	Bak	09s	38e	Barbara No 1 Lode	1	Zierold, Arnold D.	1992	no MD			no pat
1008.0	Dou	28s	01e	Big Quartz Nos 2,3,9, and 10 Lodes and Roy Nos 1-6 Mill Sites	10	Skinner, Richard C.	1992	no MD			no pat
1009.0	Jos	34s	05w	Gold Star, and Gold Star Nos 2,5,6 Claims and Mill Sites Nos 1- 4	8	Skinner, Richard C.	1993	Jump Off Joe			no pat
1009.0	Jos	34s	05w	Gold Star, and Gold Star Nos 2,5,6 Claims and Mill Sites Nos 1- 5	8	Skinner, Richard C.	1996	Jump Off Joe			no pat
1010.0	Jos	39s	09w	Homestead Nos 1-7 Lodes	7	Skinner, Richard C.	1994	no MD			no pat
<hr/>											
909.0					2503						
Min. Surveys					Total Claims						

MS #	County	Twn	Rng	Claim (+ = more)	No. Clms	Mineral Surveyor	Year	District	Ac	Notes	Pat
-------------	---------------	------------	------------	-------------------------	---------------------	-------------------------	-------------	-----------------	-----------	--------------	------------

x